CONTRACT NO. 98923

F.A.P. RTE.	SECTION	COUNTY	TOTAL SHEETS	SHEET NO.
*	**	***	12	1
STA. ____	TO STA. ____			
FED. ROAD DIST. NO. _	ILLINOIS	FED. AID PROJECT		

*VARIOUS
**D9 CONT MAINT FY 06-1
***VARIOUS

STATE OF ILLINOIS
DEPARTMENT OF TRANSPORTATION
DIVISION OF HIGHWAYS

PROPOSED HIGHWAY PLANS

VARIOUS ROUTES
SECTION D-9 CONT. MAINT. FY 06-1

VARIOUS COUNTIES
C-99-036-05

D-99-027-05

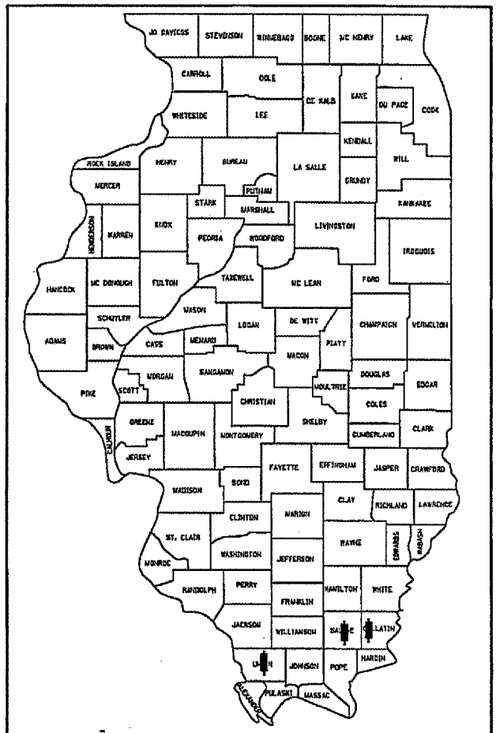

LOCATION OF SECTION INDICATED THUS:-

FOR INDEX OF SHEETS, SEE SHEET NO. __

ADT INFORMATION

LOC. 1: IL. 142 NORTH OF IL. 13 AT EQUALITY (2003)
IL 142 - 4650; 44% TRUCKS
IL 13 (WEST) - 3600; 15% TRUCKS
IL 13 (EAST) - 6000; 36% TRUCKS

LOC. 2: IL. 13/US 45 AT HARRISBURG (2003)
IL 13 (WEST) - 12,800; 10% TRUCKS
IL 13 (EAST) - 4800; 7% TRUCKS
US 45 (NORTH) - 16,100; 10% TRUCKS
US 45 (SOUTH) - 17,500; 8% TRUCKS

LOC. 3: IL 146 AND MAIN ST. IN ANNA (2003)
IL 146 (EAST) - 18,300; 8% TRUCKS
IL 146 (MAIN ST. SOUTH) - 11,800; 9% TRUCKS

PROPOSED LOCATION 1
IL 142 STA. 313+00.00
TO STA. 316+85.00

PROPOSED LOCATION 2
INTERSECTION OF IL. 13 AND US 45 (HARRISBURG)

PROPOSED LOCATION 3
INTERSECTION OF IL 146 (ANNA) AND MAIN ST.

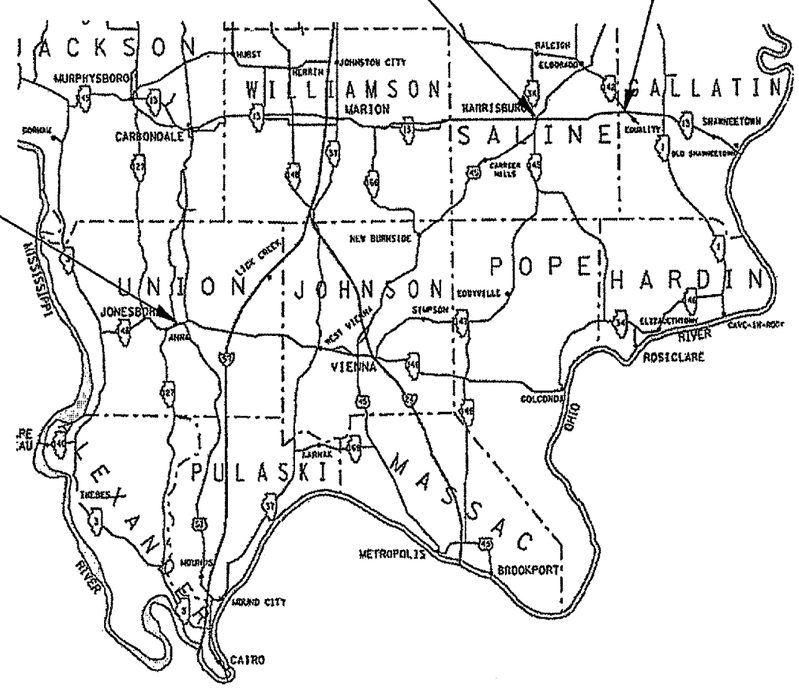

N

TOWNSHIPS: EQUALITY AND HARRISBURG
PRECINCTS: ANNA

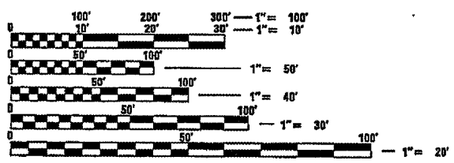

FULL SIZE PLANS HAVE BEEN PREPARED USING STANDARD ENGINEERING SCALES. REDUCED SIZED PLANS WILL NOT CONFORM TO STANDARD SCALES. IN MAKING MEASUREMENTS ON REDUCED PLANS, THE ABOVE SCALES MAY BE USED.

J.U.L.I.E.
JOINT UTILITY LOCATION INFORMATION FOR EXCAVATION
1-800-892-0123

CONTRACT NO. 98923

STATE OF ILLINOIS
DEPARTMENT OF TRANSPORTATION
DIVISION OF HIGHWAYS

SUBMITTED July 7, 20 05
Mary C Lane
DEPUTY DIRECTOR OF HIGHWAYS, REGION ENGINEER

August 19, 20 05
Mike Stone /RD
ENGINEER OF DESIGN AND ENVIRONMENT

August 19, 20 05
Victor Modder /RD
DIRECTOR OF HIGHWAYS, CHIEF ENGINEER

PRINTED BY THE AUTHORITY OF THE STATE OF ILLINOIS

PROJECT ENGINEER: CHARLES STEIN (618) 351-5210
DESIGNER: KATHY MOORD (618) 351-5216