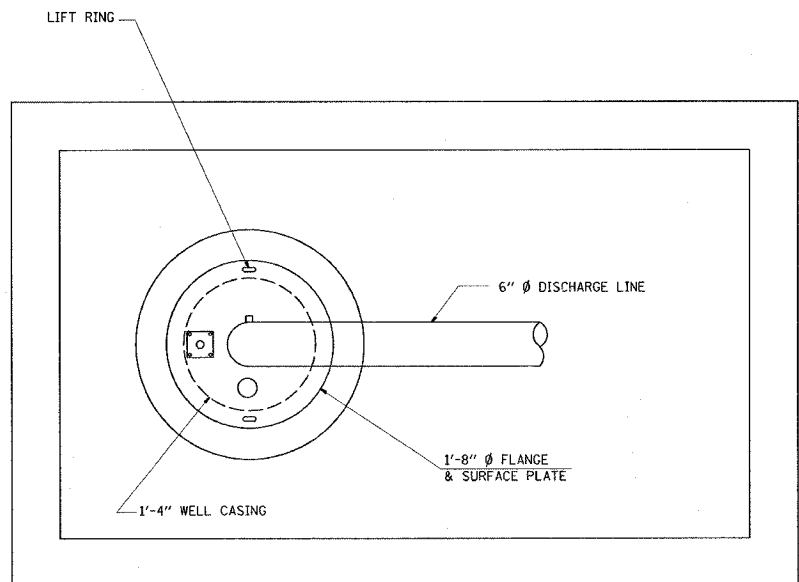


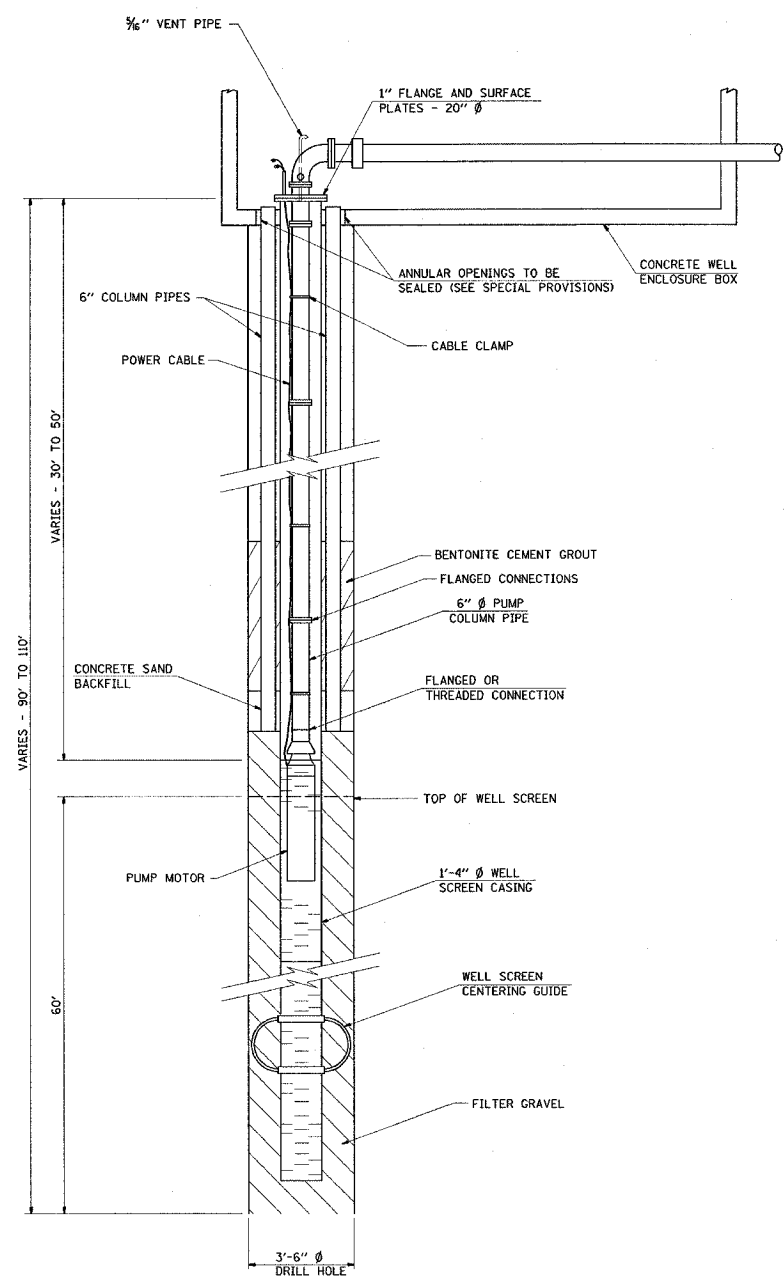
F.A.P. RTE.	SECTION	COUNTY	TOTAL SHEETS	SHEET NO.
VAR	••	VARIOUS	8	6
STA.	TO STA.			
FED. ROAD DIST. NO.	ILLINOIS	FED. AID PROJECT		

•• DIST 8 DEEP WELLS 2006-1

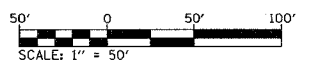
PLAN	DATE
NO.	
BY	
CHECKED	
DATE	
DESIGNED	
DATE	
PLANNED	
DATE	
NOTED	
DATE	
FILE NAME	



WELL HEAD DETAIL



EXISTING AND PROPOSED



REVISIONS	
NAME	DATE

ILLINOIS DEPARTMENT OF TRANSPORTATION  
**LOCATION 1 & 2**  
**VENICE AND 15TH STREET WELLS**  
**TYPICAL WELL DETAILS**  
 VARIOUS ROUTES  
 DISTRICT 8 DEEP WELLS 2006-1  
 DRAWN BY: VARIOUS COUNTIES  
 PLOT DATE: 7/7/2005

7/7/2005  
 7:17:28 AM  
 C:\p\projects\ed075805\plan\p1\ed075805.dgn  
 REF