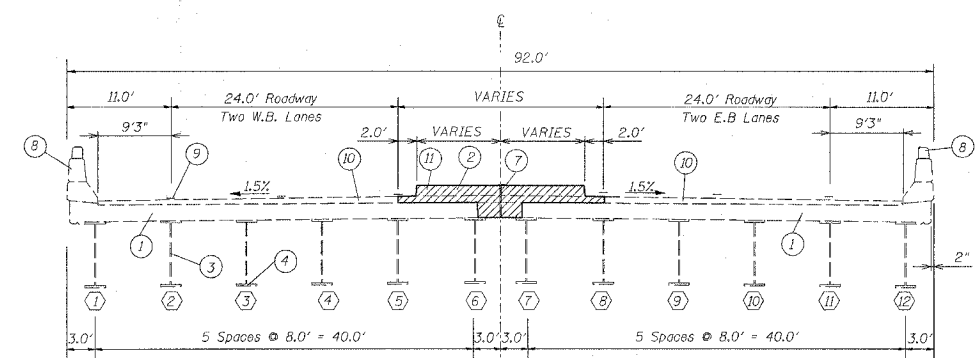
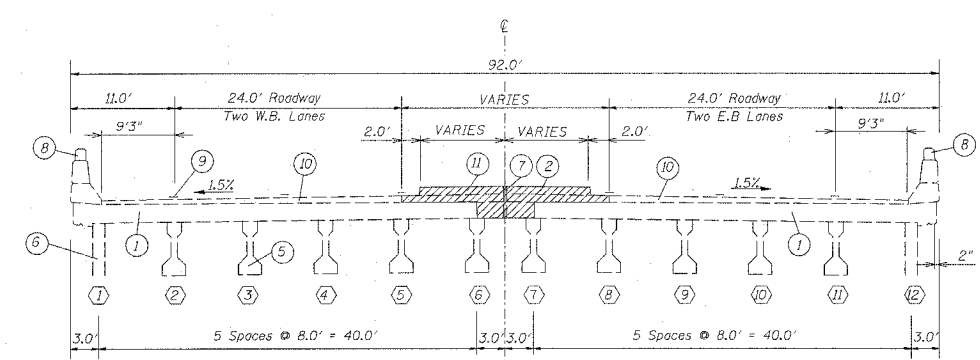


FAI ROUTE	SECTION	COUNTY	TOTAL SHEETS	SHEET NO.
64	82-6K-1	ST. CLAIR	188	101
CONTRACT NO. 76815				

SHEET NO 4 OF 9

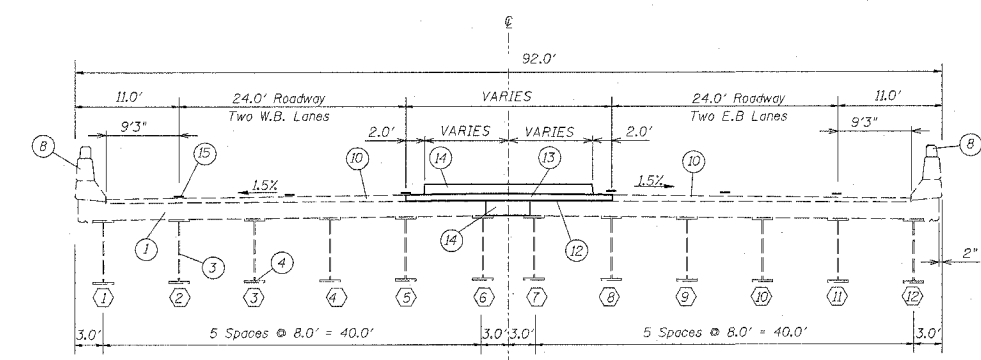


EXISTING BRIDGE TYPICAL
STA. 58+17.60 TO STA. 60+54.60

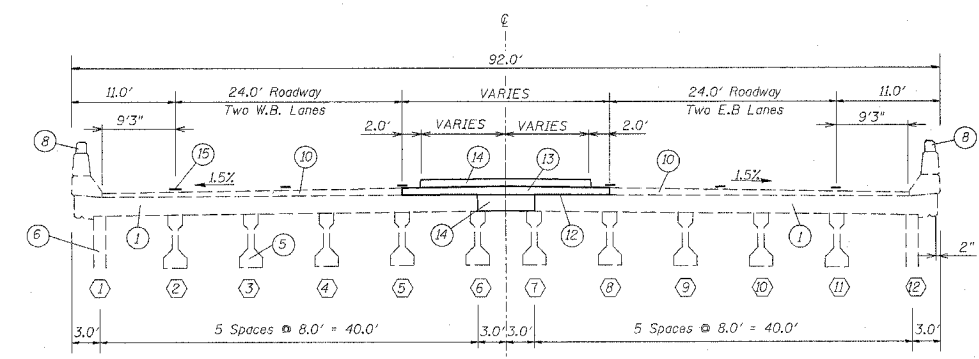


EXISTING BRIDGE TYPICAL
STA. 57+77.66 TO STA. 58+17.60
STA. 60+54.60 TO STA. 61+01.64

NOTE: HATCHED AREA INDICATES CONCRETE REMOVAL.



PROPOSED BRIDGE TYPICAL
STA. 58+17.60 TO STA. 60+54.60



PROPOSED BRIDGE TYPICAL
STA. 57+77.66 TO STA. 58+17.60
STA. 60+54.60 TO STA. 61+01.64

- LEGEND**
- BRIDGE**
- ① Existing Reinforced Deck, 7 5/8"
 - ② Existing Reinforced Concrete Median
 - ③ Existing Beam Web
 - ④ Existing Beam Flange
 - ⑤ Existing PCC I-Beams
 - ⑥ Existing Concrete Curtain Wall
 - ⑦ Existing Longitudinal Expansion Joint
 - ⑧ Existing Concrete Parapet
 - ⑨ Existing Pavement Marking
 - ⑩ Existing Microsilica Overlay, 2 3/8"
 - ⑪ Proposed Concrete Removal
 - ⑫ Proposed Concrete Bridge Deck Hydro-Scarification, 1/2"
 - ⑬ Proposed Bridge Deck Microsilica Concrete Overlay, 2 1/2"
 - ⑭ Proposed Concrete Superstructure
 - ⑮ Proposed Polyurea Pavement Marking

ALL DIMENSIONS ARE IN mm UNLESS DESIGNATED OTHERWISE

REVISIONS	
NAME	DATE

ILLINOIS DEPARTMENT OF TRANSPORTATION
STRUCTURE REPAIR DETAILS
TYPICAL SECTIONS (STRUCTURES)
SN 082-0179

FAI ROUTE 64
SECTION 82-6K-1
ST. CLAIR COUNTY

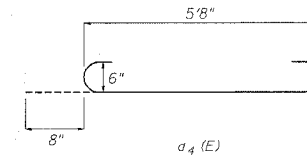
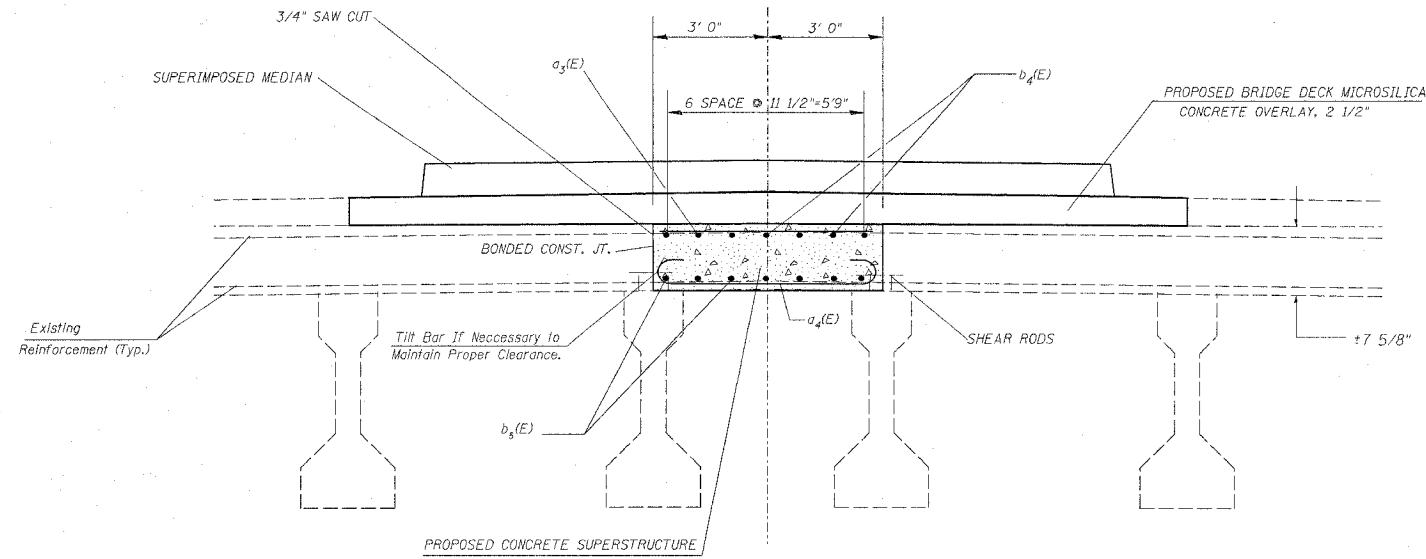
DRAWN BY:

PLOT DATE: 7/1/2005

14801764.dwg
 7/1/2005
 c:\p\projects\w268984\plan\brd\rdg-repair.dwg
 PREP-
 PREP-

FAI ROUTE	SECTION	COUNTY	TOTAL SHEETS	SHEET NO.
64	82-6K-1	ST. CLAIR	188	104
CONTRACT NO. 76815				

SHEET NO 7 OF 9

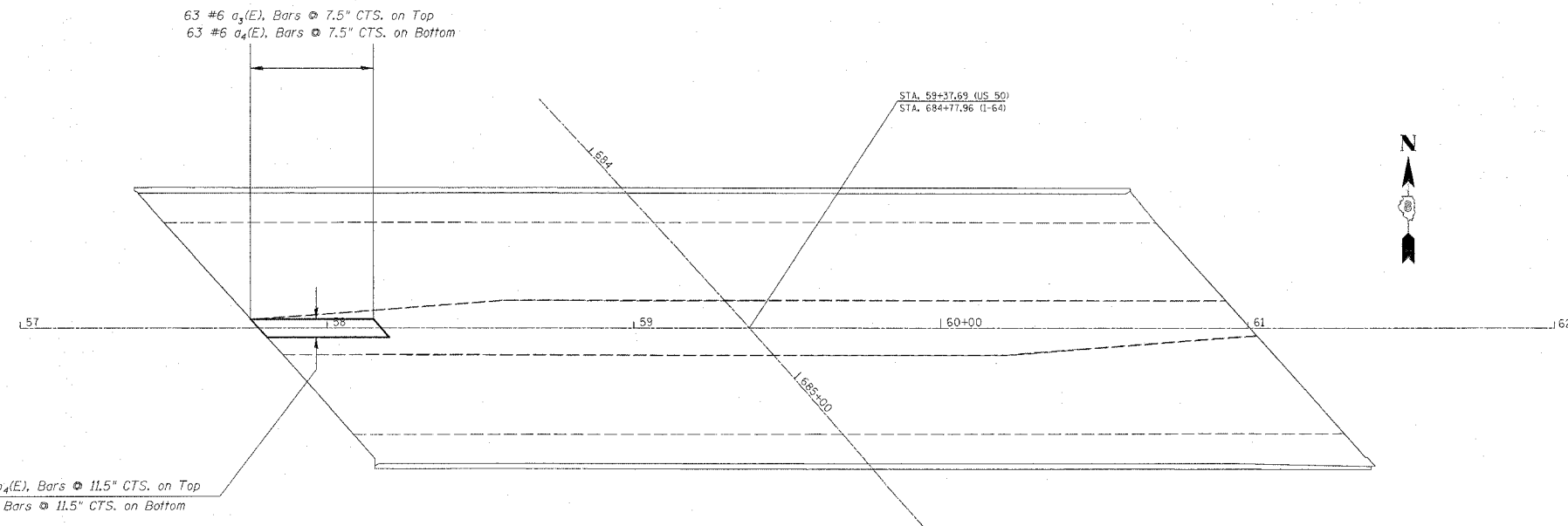


BAR LIST				
TYPE	No.	SIZE	LENGTH	SHAPE
$a_3(E)$	63	#6	5'8"	—
$a_4(E)$	63	#6	7'0"	—
$b_4(E)$	14	#6	20'	—
$b_5(E)$	7	#6	38'	—

**RECONSTRUCTED LONGITUDINAL JOINT
(OVER WEST APPROACH)**

BILL OF MATERIALS (WEST APPROACH ONLY)

ITEM	UNIT	QUANTITY
CONCRETE REMOVAL	CY	6
REINFORCEMENT BARS EPOXY COATED	LBS	2020
CONCRETE SUPERSTRUCTURE	CY	6



ALL DIMENSIONS ARE IN mm
UNLESS DESIGNATED OTHERWISE

REVISIONS	
NAME	DATE

ILLINOIS DEPARTMENT OF TRANSPORTATION
STRUCTURE REPAIR DETAILS
LONGITUDINAL JOINT RECONSTRUCTION
SN 082-0179
FAI ROUTE 64
SECTION 82-6K-1
ST. CLAIR COUNTY

DRAWN BY:

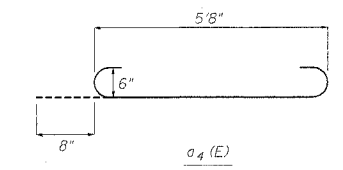
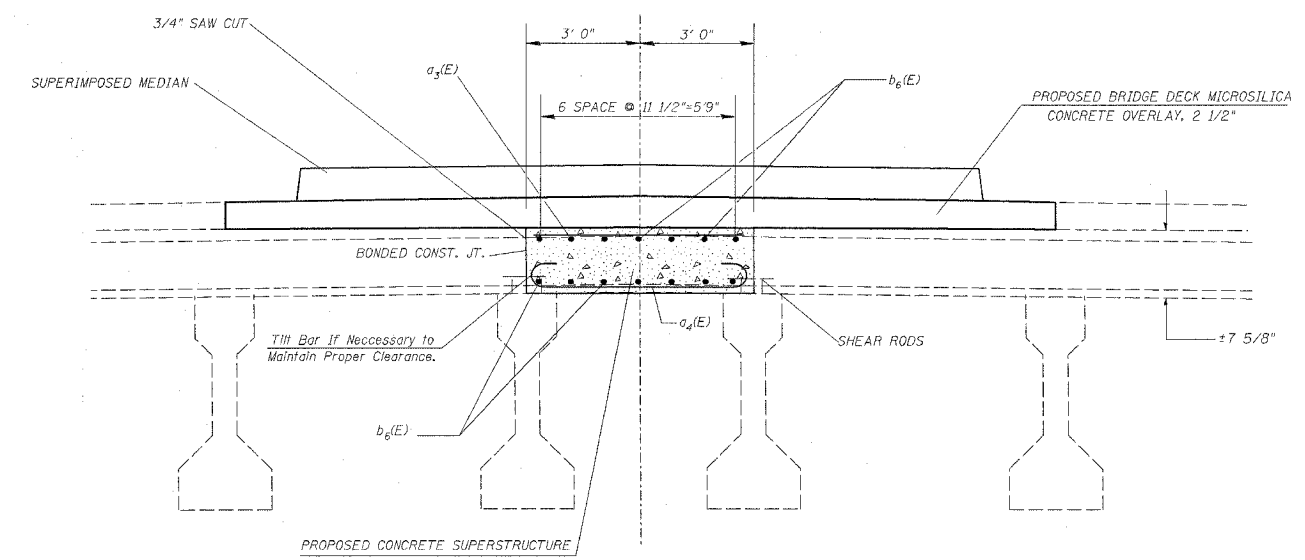
PLOT DATE: 1/1/2005

#DATE#
 c:\projects\ed85984\plan\bridge\repair.dgn
 #REF#
 #REF#

FAI ROUTE	SECTION	COUNTY	TOTAL SHEETS	SHEET NO.
64	82-6K-1	ST. CLAIR	188	105

CONTRACT NO.: 76815

SHEET NO 8 OF 9

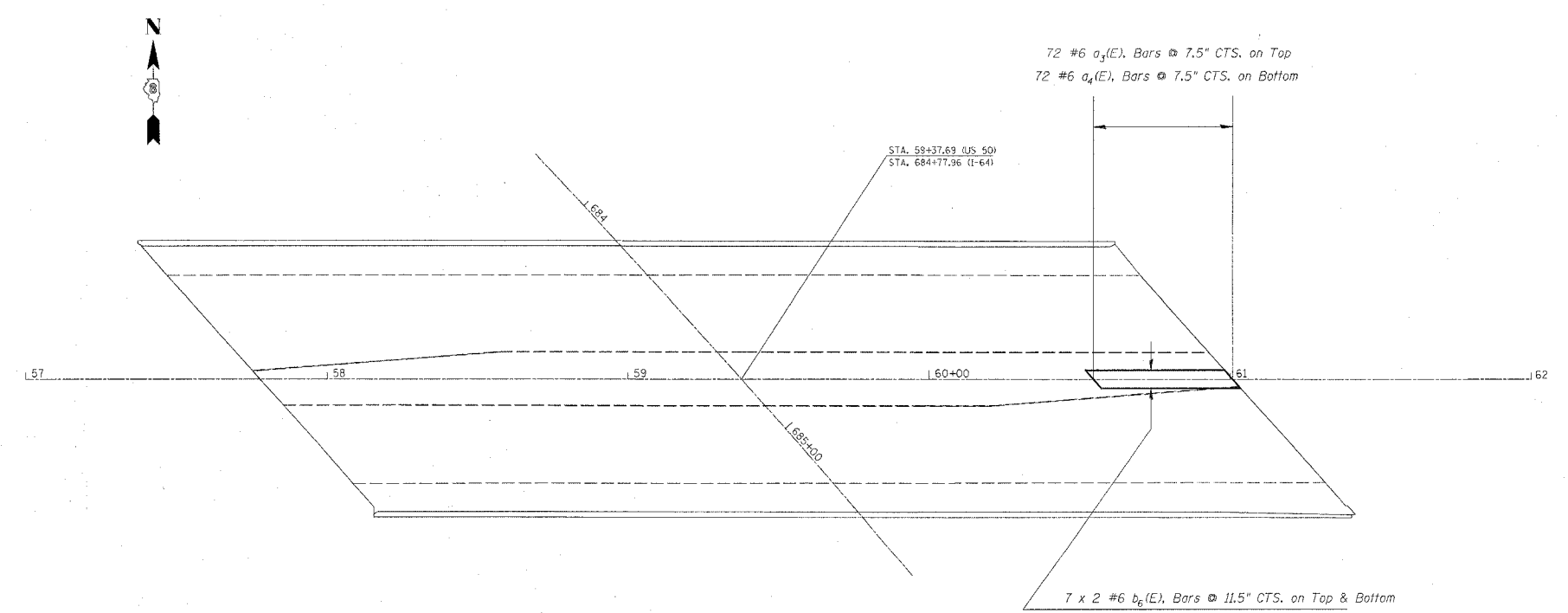


BAR LIST				
TYPE	No.	SIZE	LENGTH	SHAPE
$a_3(E)$	72	#6	5'8"	—
$a_4(E)$	72	#6	7'0"	⌋
$b_6(E)$	28	#6	24'0"	—

**RECONSTRUCTED LONGITUDINAL JOINT
(OVER EAST APPROACH)**

BILL OF MATERIALS (EAST APPROACH ONLY)

ITEM	UNIT	QUANTITY
CONCRETE REMOVAL	CY	7
REINFORCEMENT BARS EPOXY COATED	LBS	2,380
CONCRETE SUPERSTRUCTURE	CY	7



ALL DIMENSIONS ARE IN mm
UNLESS DESIGNATED OTHERWISE

REVISIONS	
NAME	DATE

ILLINOIS DEPARTMENT OF TRANSPORTATION
STRUCTURE REPAIR DETAILS
 LONGITUDINAL JOINT RECONSTRUCTION
 SN 082-0179
 FAI ROUTE 64
 SECTION 82-6K-1
 ST. CLAIR COUNTY
 DRAWN BY:

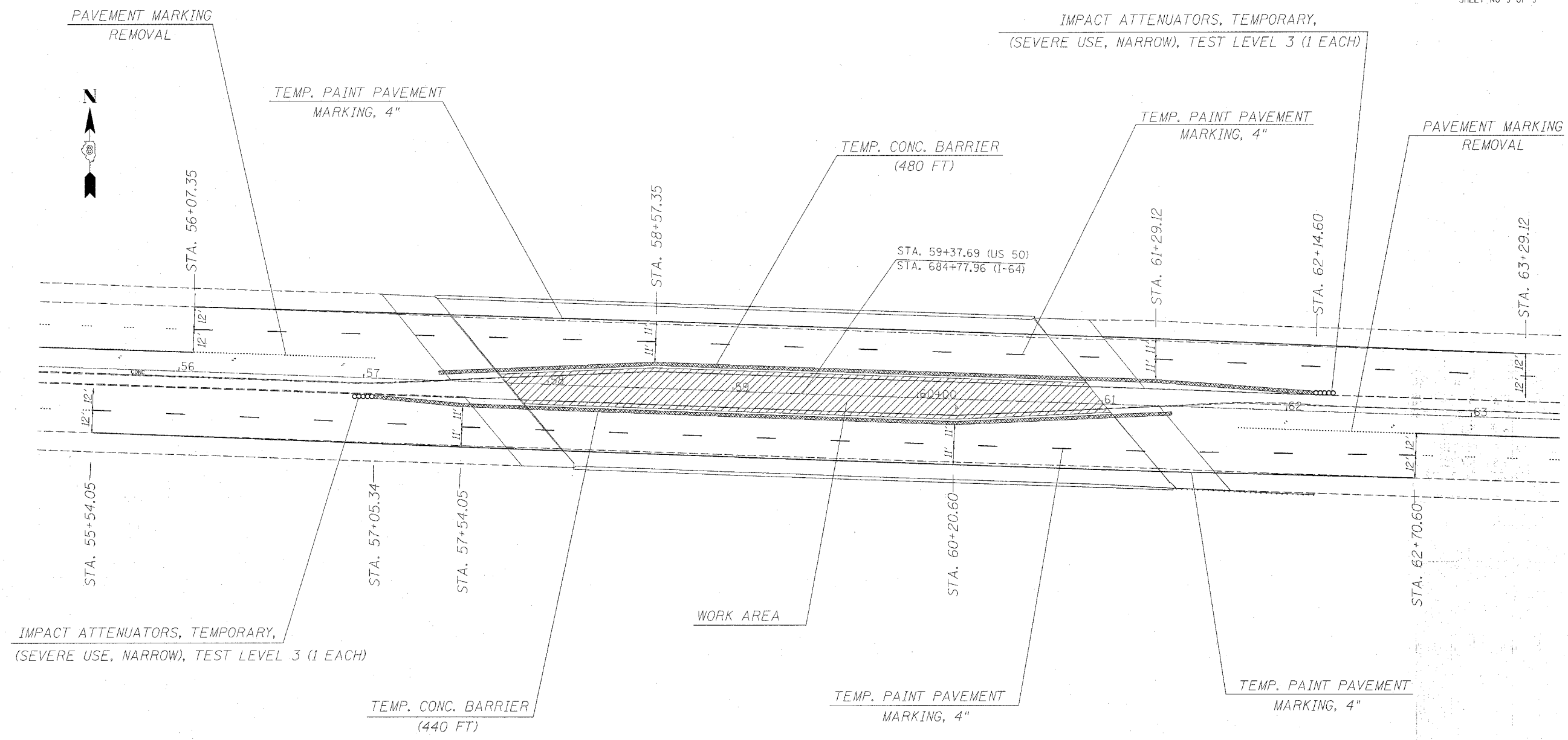
PLOT DATE: 7/1/2005

DATE: 7/1/2005
 PROJECT: A:\proj\82-6K-1\82-6K-1.dgn
 REF: REF-418

FAI ROUTE	SECTION	COUNTY	TOTAL SHEETS	SHEET NO.
64	82-6K-1	ST. CLAIR	188	106

CONTRACT NO.: 76815

SHEET NO 9 OF 9



NOTES: THE TEMPORARY CONCRETE BARRIER IS TO BE PLACED 1'3" FROM THE EDGE OF MICROSILICA OVERLAY.

REVISED PAVEMENT MARKING AND CONSTRUCTION SIGNING INCLUDED IN "TRAFFIC CONTROL AND PROTECTION (SPECIAL)" PAY ITEM.

UTILIZE SIGNING CONSISTENT WITH TRAFFIC CONTROL AND PROTECTION STANDARD 701101.

8/11/2005
 c:\p\projects\veg0508\plan\brd\gmp\par.dgn
 PHEF

ALL DIMENSIONS ARE IN mm UNLESS DESIGNATED OTHERWISE

REVISIONS	
NAME	DATE

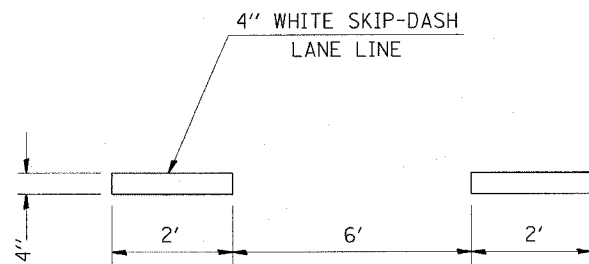
ILLINOIS DEPARTMENT OF TRANSPORTATION
STRUCTURE REPAIR DETAILS
 TRAFFIC CONTROL SPECIAL
 SN 082-0179
 FAI ROUTE 64
 SECTION 82-6K-1
 ST. CLAIR COUNTY

DRAWN BY:

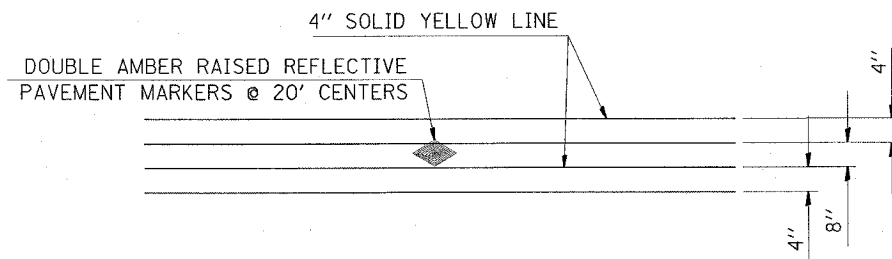
PLOT DATE: 7/1/2005

FAI ROUTE	SECTION	COUNTY	TOTAL SHEETS	SHEET NO.
64	82-6K-1	ST. CLAIR	188	107

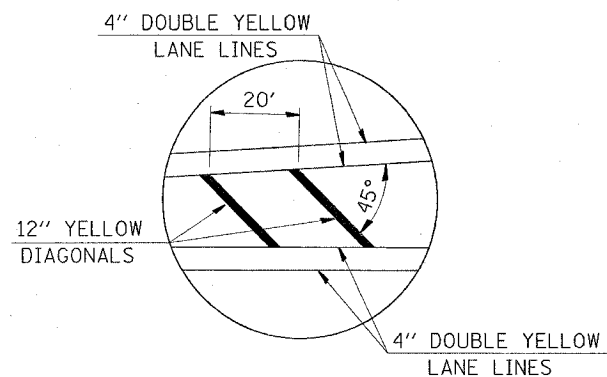
CONTRACT NO.: 76815



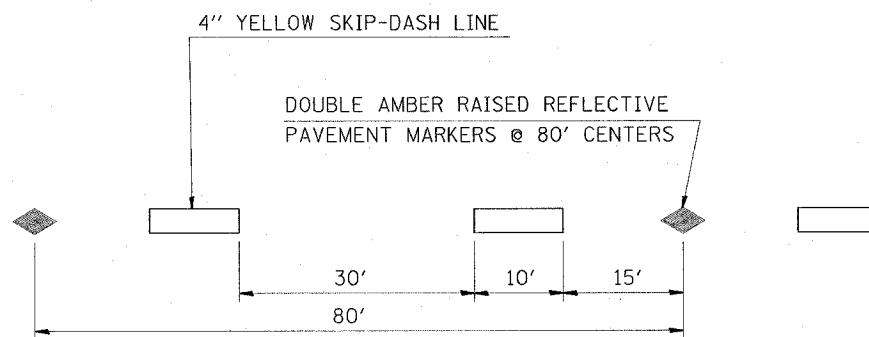
ABBREVIATED SKIP-DASH



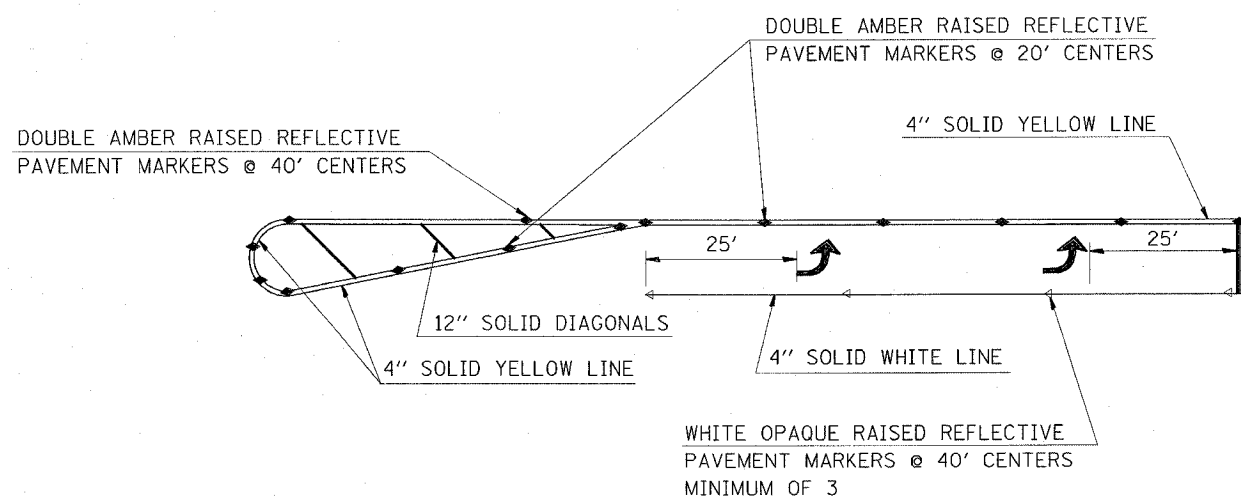
TYPICAL DOUBLE YELLOW LINES WITH RRPMS



TYPICAL MEDIAN PAVEMENT MARKING



TYPICAL YELLOW SKIP-DASH LINE WITH RRPMS



TYPICAL LEFT TURN LANE

REVISIONS	
NAME	DATE

ILLINOIS DEPARTMENT OF TRANSPORTATION

MISCELLANEOUS DETAILS

FAI ROUTE 64
SECTION 82-6K-1
ST. CLAIR COUNTY

DRAWN BY:

PLOT DATE: 12/1/2005

PLAN	DATE
SURVEYED	BY
PLOTTED	BY
NOTE BOOK	NO. OF PAGES CHECKED
NO. OF PAGES	ADD FILE NAME

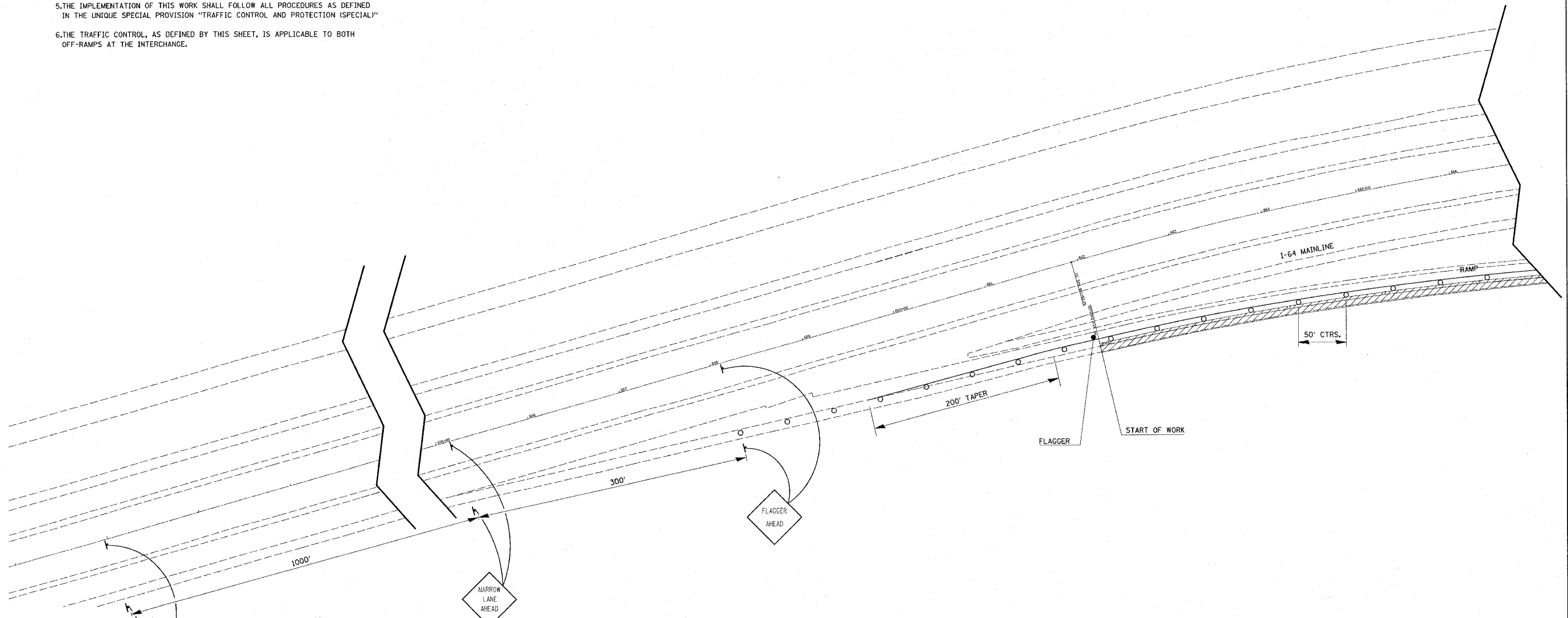
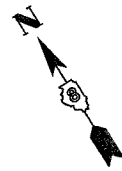
DATE: 7/1/2005
C:\pro\jcs\wed8584\p1en\p108584.dgn
REF:

FAI. RTE.	SECTION	COUNTY	TOTAL SHEETS	SHEET NO.
64	82-6K-1	ST. CLAIR	188	109





FED. ROAD DIST. NO. ILLINOIS FED. AID PROJECT

NOTES:

1. THE FURNISHING, INSTALLATION, MAINTENANCE, RELOCATION, AND REMOVAL OF ALL TRAFFIC CONTROL DEVICES, SHOWN ON THIS SHEET WILL BE PAID FOR AS "TRAFFIC CONTROL AND PROTECTION (SPECIAL)."
2. MAINTAIN A MINIMUM DRIVING LANE WIDTH OF TEN (10) FOOT AT ALL TIMES. THE SHOULDER MAY BE USED AS PART OF THE DRIVING LANE TEMPORARILY. UNDER NO CIRCUMSTANCES SHALL TRAFFIC FLOW BE STOPPED ON THE RAMPS.
3. THIS TRAFFIC CONTROL SYSTEM LAYOUT IS DESIGNED MAINLY FOR WIDENING, RESURFACING, AND PATCHING, BUT MAY BE USED FOR OTHER WORK.
4. FLAGGERS SHALL BE POSITIONED IN ADVANCE OF THE WORK OPERATION AND REMAIN THERE UNTIL THE LANE IS OPEN TO TRAFFIC.
5. THE IMPLEMENTATION OF THIS WORK SHALL FOLLOW ALL PROCEDURES AS DEFINED IN THE UNIQUE SPECIAL PROVISION "TRAFFIC CONTROL AND PROTECTION (SPECIAL)"
6. THE TRAFFIC CONTROL, AS DEFINED BY THIS SHEET, IS APPLICABLE TO BOTH OFF-RAMPS AT THE INTERCHANGE.



LEGEND

-  WORK AREA
-  BARRICADE, DRUM, OR CONES
-  SIGN
-  FLAGGER WITH TRAFFIC CONTROL SIGN



REVISIONS	
NAME	DATE

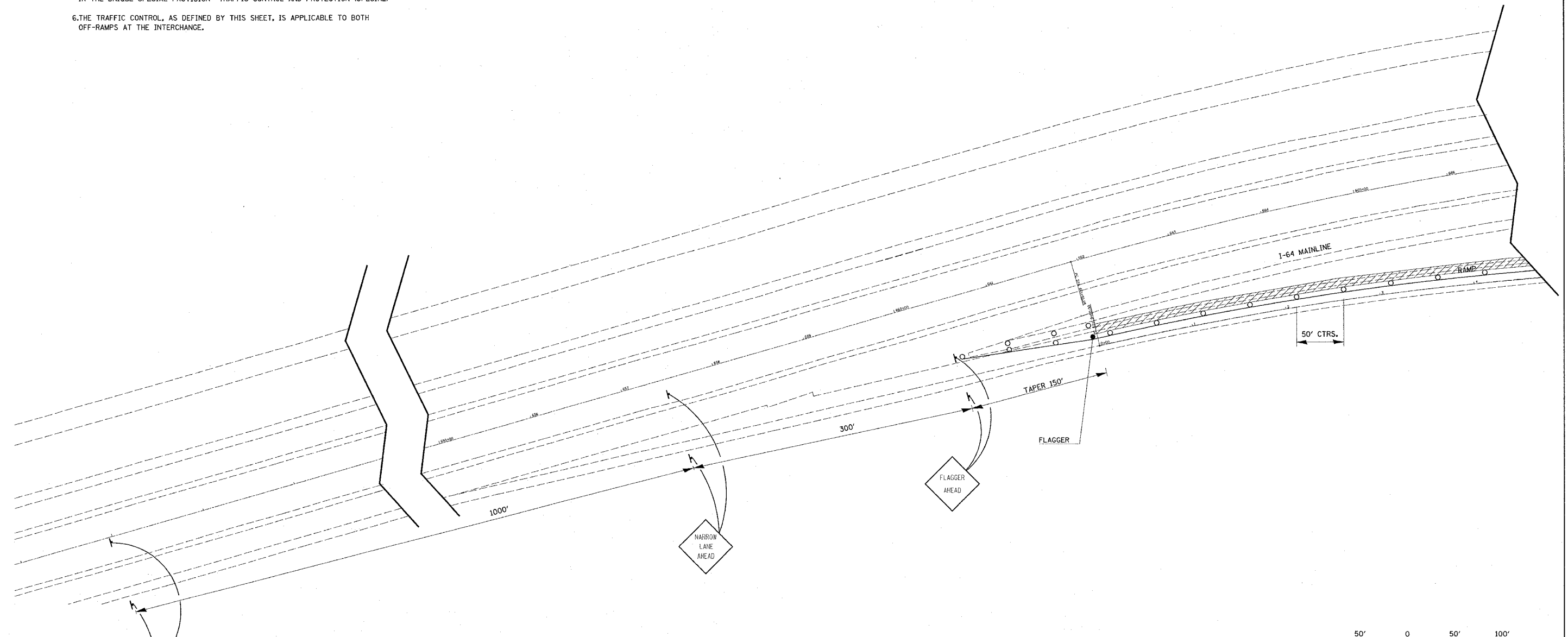
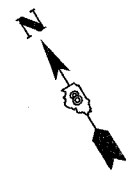
ILLINOIS DEPARTMENT OF TRANSPORTATION
TRAFFIC CONTROL & PROTECTION (SPECIAL)
 FAI ROUTE 64
 SECTION 82-6K-1
 ST. CLAIR COUNTY

SCALE: DATE DRAWN BY CHECKED BY

PLOT DATE = 7/1/2005
 FILE NAME = c:\puro\projects\76815\plan\76815.dgn
 USER NAME = kchandra

FAI RTE.	SECTION	COUNTY	TOTAL SHEETS	SHEET NO.
64	82-6K-1	ST. CLAIR	188	110
FED. ROAD DIST. NO. _		ILLINOIS FED. AID PROJECT		

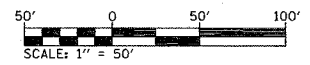
- NOTES:
1. THE FURNISHING, INSTALLATION, MAINTENANCE, RELOCATION, AND REMOVAL OF ALL TRAFFIC CONTROL DEVICES, SHOWN ON THIS SHEET WILL BE PAID FOR AS "TRAFFIC CONTROL AND PROTECTION (SPECIAL)."
 2. MAINTAIN A MINIMUM DRIVING LANE WIDTH OF TEN (10) FOOT AT ALL TIMES. THE SHOULDER MAY BE USED AS PART OF THE DRIVING LANE TEMPORARILY. UNDER NO CIRCUMSTANCES SHALL TRAFFIC FLOW BE STOPPED ON THE RAMP.
 3. THIS TRAFFIC CONTROL SYSTEM LAYOUT IS DESIGNED MAINLY FOR WIDENING, RESURFACING, AND PATCHING, BUT MAY BE USED FOR OTHER WORK.
 4. FLAGGERS SHALL BE POSITIONED IN ADVANCE OF THE WORK OPERATION AND REMAIN THERE UNTIL THE LANE IS OPEN TO TRAFFIC.
 5. THE IMPLEMENTATION OF THIS WORK SHALL FOLLOW ALL PROCEDURES AS DEFINED IN THE UNIQUE SPECIAL PROVISION "TRAFFIC CONTROL AND PROTECTION (SPECIAL)"
 6. THE TRAFFIC CONTROL, AS DEFINED BY THIS SHEET, IS APPLICABLE TO BOTH OFF-RAMPS AT THE INTERCHANGE.



PLOT DATE = 7/1/2005
 FILE NAME = c:\p\826k\826k1\plan\stg\9674.dgn
 PLOT SCALE = 50/00000 / IN.
 USER NAME = kcr-lonal

- LEGEND**
- WORK AREA
 - BARRICADE, DRUM, OR CONES
 - SIGN
 - FLAGGER WITH TRAFFIC CONTROL SIGN

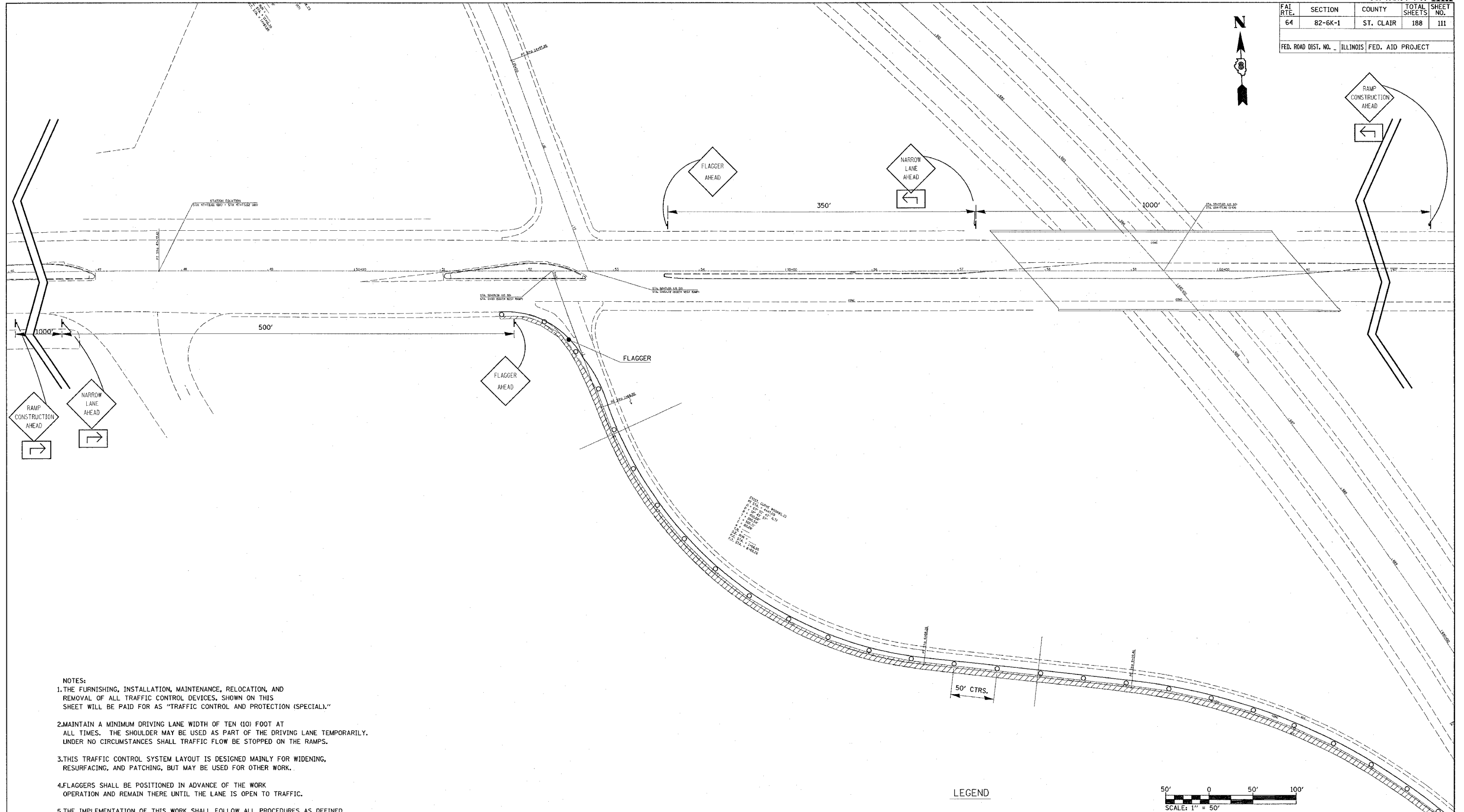
REVISIONS	
NAME	DATE







ILLINOIS DEPARTMENT OF TRANSPORTATION
TRAFFIC CONTROL & PROTECTION (SPECIAL)
 FAI ROUTE 64
 SECTION 82-6K-1
 ST. CLAIR COUNTY

SCALE: _____ DRAWN BY _____
 DATE _____ CHECKED BY _____

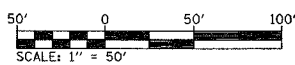
FAI RTE.	SECTION	COUNTY	TOTAL SHEETS	SHEET NO.
64	82-6K-1	ST. CLAIR	188	111
FED. ROAD DIST. NO. ILLINOIS FED. AID PROJECT				



- NOTES:
1. THE FURNISHING, INSTALLATION, MAINTENANCE, RELOCATION, AND REMOVAL OF ALL TRAFFIC CONTROL DEVICES, SHOWN ON THIS SHEET WILL BE PAID FOR AS "TRAFFIC CONTROL AND PROTECTION (SPECIAL)."
 2. MAINTAIN A MINIMUM DRIVING LANE WIDTH OF TEN (10) FOOT AT ALL TIMES. THE SHOULDER MAY BE USED AS PART OF THE DRIVING LANE TEMPORARILY. UNDER NO CIRCUMSTANCES SHALL TRAFFIC FLOW BE STOPPED ON THE RAMPS.
 3. THIS TRAFFIC CONTROL SYSTEM LAYOUT IS DESIGNED MAINLY FOR WIDENING, RESURFACING, AND PATCHING, BUT MAY BE USED FOR OTHER WORK.
 4. FLAGGERS SHALL BE POSITIONED IN ADVANCE OF THE WORK OPERATION AND REMAIN THERE UNTIL THE LANE IS OPEN TO TRAFFIC.
 5. THE IMPLEMENTATION OF THIS WORK SHALL FOLLOW ALL PROCEDURES AS DEFINED IN THE UNIQUE SPECIAL PROVISION "TRAFFIC CONTROL AND PROTECTION (SPECIAL)".
 6. THE TRAFFIC CONTROL, AS DEFINED BY THIS SHEET, IS APPLICABLE TO BOTH ON-RAMPS AT THE INTERCHANGE.

- LEGEND
-  WORK AREA
 -  BARRICADE, DRUM, OR CONES
 -  SIGN
 -  FLAGGER WITH TRAFFIC CONTROL SIGN

REVISIONS	
NAME	DATE

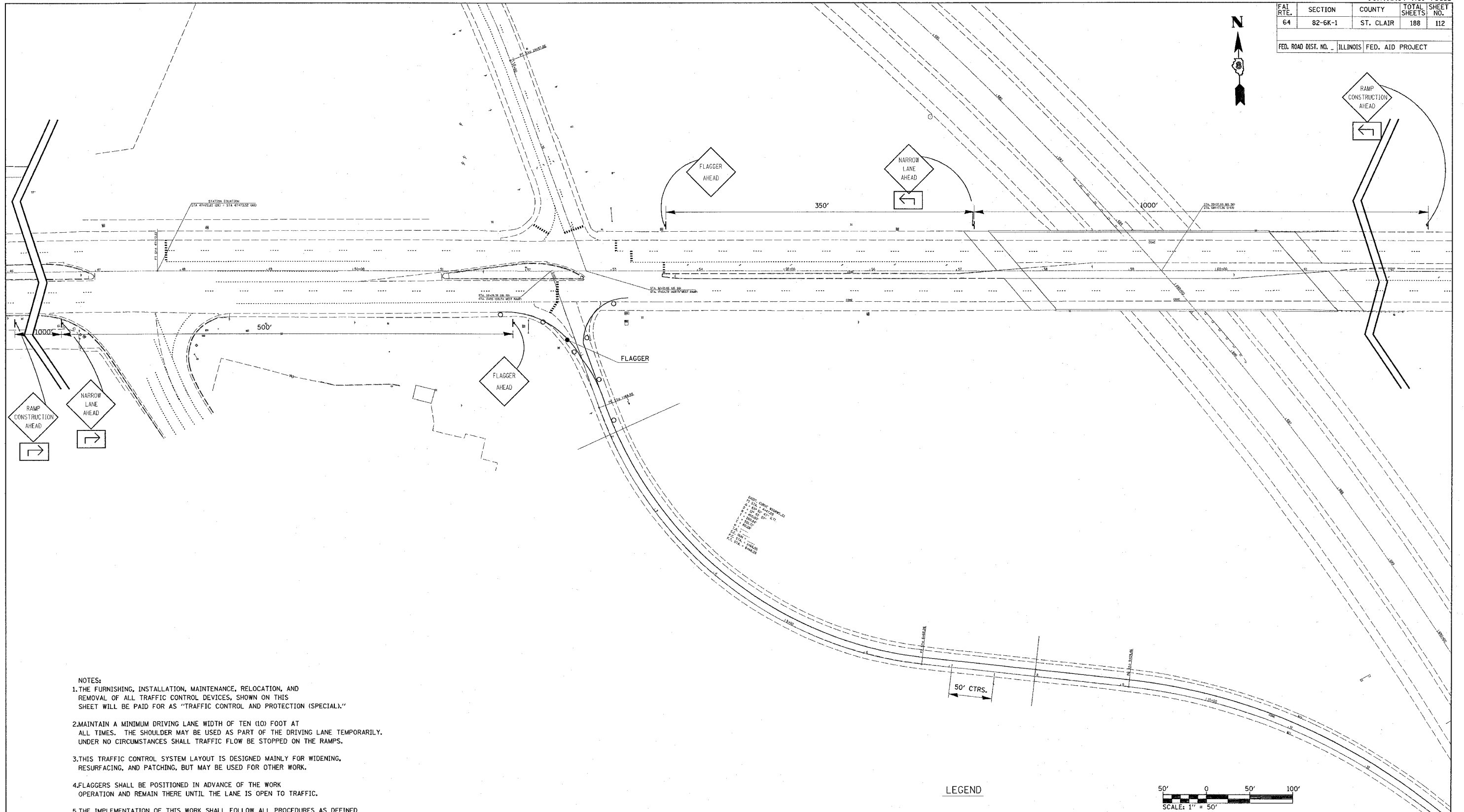


ILLINOIS DEPARTMENT OF TRANSPORTATION
TRAFFIC CONTROL & PROTECTION (SPECIAL)
 FAI ROUTE 64
 SECTION 82-6K-1
 ST. CLAIR COUNTY
 SCALE: VERT. HORIZ. DATE
 DRAWN BY
 CHECKED BY

PLOT DATE = 7/1/2005
 FILE NAME = c:\projects\76815\plan\76815_111.dgn
 PLOT SCALE = 50.0000 / 1 IN.
 USER NAME = kprasad

FAI RTE.	SECTION	COUNTY	TOTAL SHEETS	SHEET NO.
64	82-6K-1	ST. CLAIR	188	112




FED. ROAD DIST. NO. ILLINOIS FED. AID PROJECT

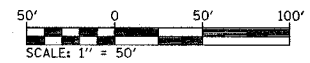


NOTES:

1. THE FURNISHING, INSTALLATION, MAINTENANCE, RELOCATION, AND REMOVAL OF ALL TRAFFIC CONTROL DEVICES, SHOWN ON THIS SHEET WILL BE PAID FOR AS "TRAFFIC CONTROL AND PROTECTION (SPECIAL)."
2. MAINTAIN A MINIMUM DRIVING LANE WIDTH OF TEN (10) FOOT AT ALL TIMES. THE SHOULDER MAY BE USED AS PART OF THE DRIVING LANE TEMPORARILY. UNDER NO CIRCUMSTANCES SHALL TRAFFIC FLOW BE STOPPED ON THE RAMPS.
3. THIS TRAFFIC CONTROL SYSTEM LAYOUT IS DESIGNED MAINLY FOR WIDENING, RESURFACING, AND PATCHING, BUT MAY BE USED FOR OTHER WORK.
4. FLAGGERS SHALL BE POSITIONED IN ADVANCE OF THE WORK OPERATION AND REMAIN THERE UNTIL THE LANE IS OPEN TO TRAFFIC.
5. THE IMPLEMENTATION OF THIS WORK SHALL FOLLOW ALL PROCEDURES AS DEFINED IN THE UNIQUE SPECIAL PROVISION "TRAFFIC CONTROL AND PROTECTION (SPECIAL)".
6. THE TRAFFIC CONTROL, AS DEFINED BY THIS SHEET, IS APPLICABLE TO BOTH ON-RAMPS AT THE INTERCHANGE.

LEGEND

-  WORK AREA
-  BARRICADE, DRUM, OR CONES SIGN
-  FLAGGER WITH TRAFFIC CONTROL SIGN



REVISIONS	
NAME	DATE

ILLINOIS DEPARTMENT OF TRANSPORTATION
TRAFFIC CONTROL & PROTECTION (SPECIAL)
 FAI ROUTE 64
 SECTION 82-6K-1
 ST. CLAIR COUNTY

SCALE: VERT. _____
 HORIZ. _____

DATE _____ DRAWN BY _____
 CHECKED BY _____

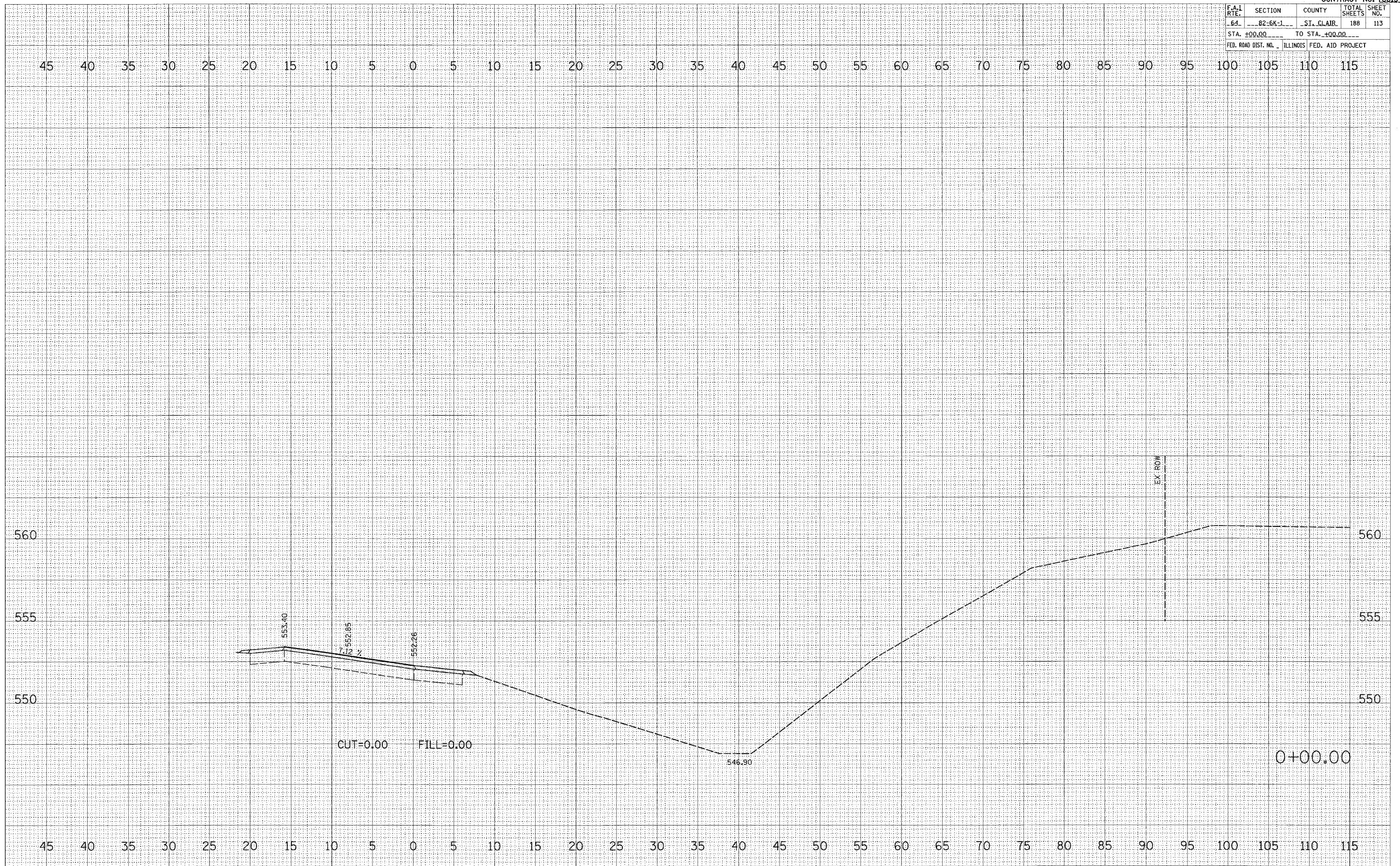
PLOT DATE = 7/1/2005
 FILE NAME = c:\p\proj\82-6k-1\82-6k-1\82-6k-1.dgn
 USER NAME = krp\karpal

F.A.I. RTE.	SECTION	COUNTY	TOTAL SHEETS	SHEET NO.
64	82-6K-1	ST. CLAIR	188	113
STA. +00.00 TO STA. +00.00				
FED. ROAD DIST. NO. ILLINOIS FED. AID PROJECT				

FINAL SURVEY	SURVEYED	BY	
NOTE BOOK	PLOTTED		
NO.	TEMPLATE		
	AREAS CHECKED		

ORIGINAL SURVEY	SURVEYED	BY	
FILE NAME	PLOTTED		
USER NAME	TEMPLATE		
	AREAS CHECKED		

PLOT DATE = 7/1/2005
 FILE NAME = c:\projects\76815\plan\ashtab\82-6k-1.dwg
 USER NAME = kpr-bas1



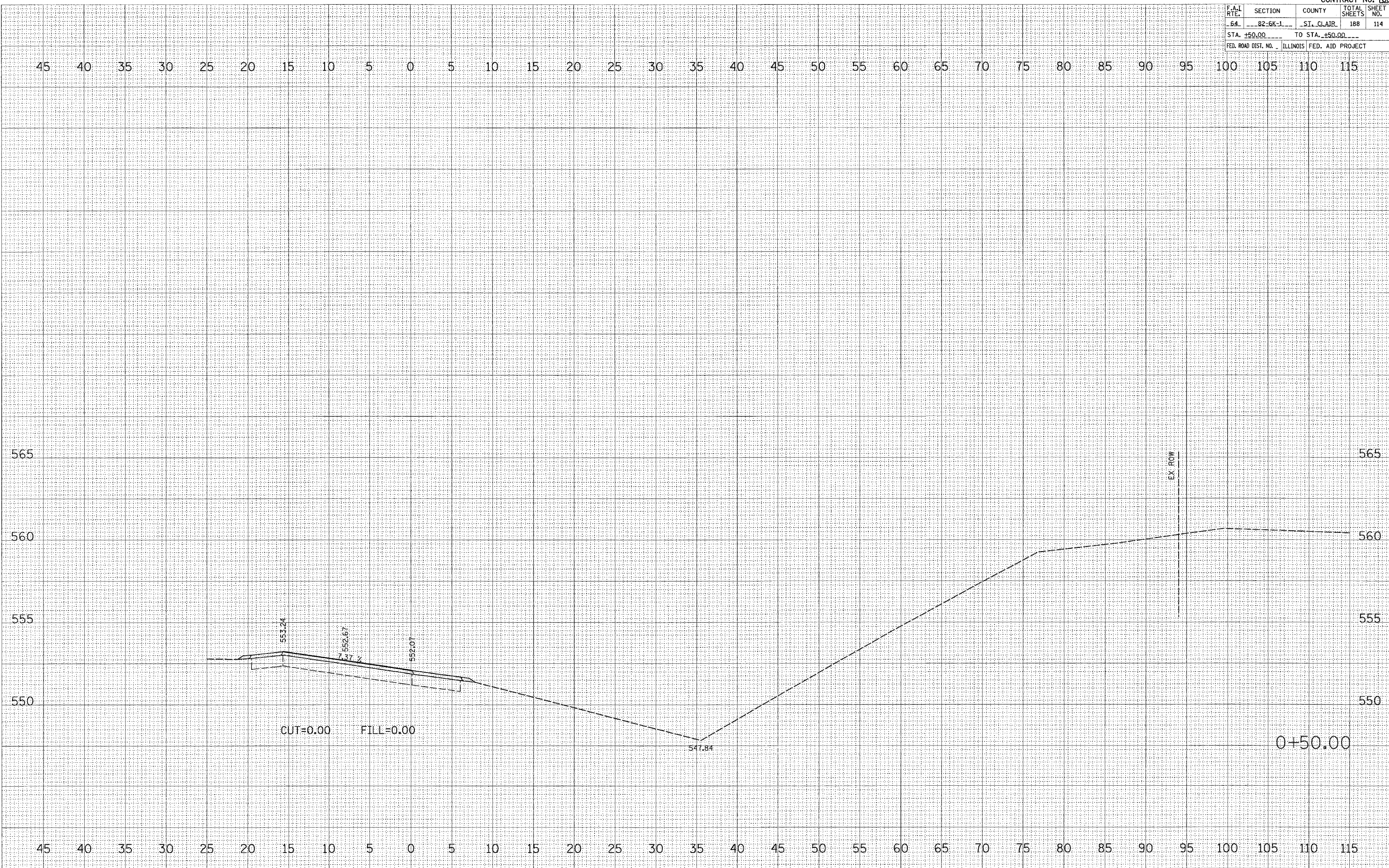
S. E. RAMP
 STA. +00.00

F.A.I. RTE.	SECTION	COUNTY	TOTAL SHEETS	SHEET NO.
64	82-5K-1	ST. CLAIR	188	114
STA. +50.00		TO STA. +150.00		
FED. ROAD DIST. NO. ILLINOIS FED. AID PROJECT				

DATE: _____
 BY: _____
 SURVEYED: _____
 SURVEY: _____
 NOTE BOOK: _____
 NO.: _____
 AREAS CHECKED: _____

DATE: _____
 BY: _____
 ORIGINAL SURVEY: _____
 SURVEY: _____
 NOTE BOOK: _____
 NO.: _____
 AREAS CHECKED: _____

PLOT DATE = 7/1/2005
 FILE NAME = c:\projects\76815\plan\sheet108.dwg
 PLOT SCALE = 5.0000' / 1" IN.
 USER NAME = k-r-bass



S. E. RAMP

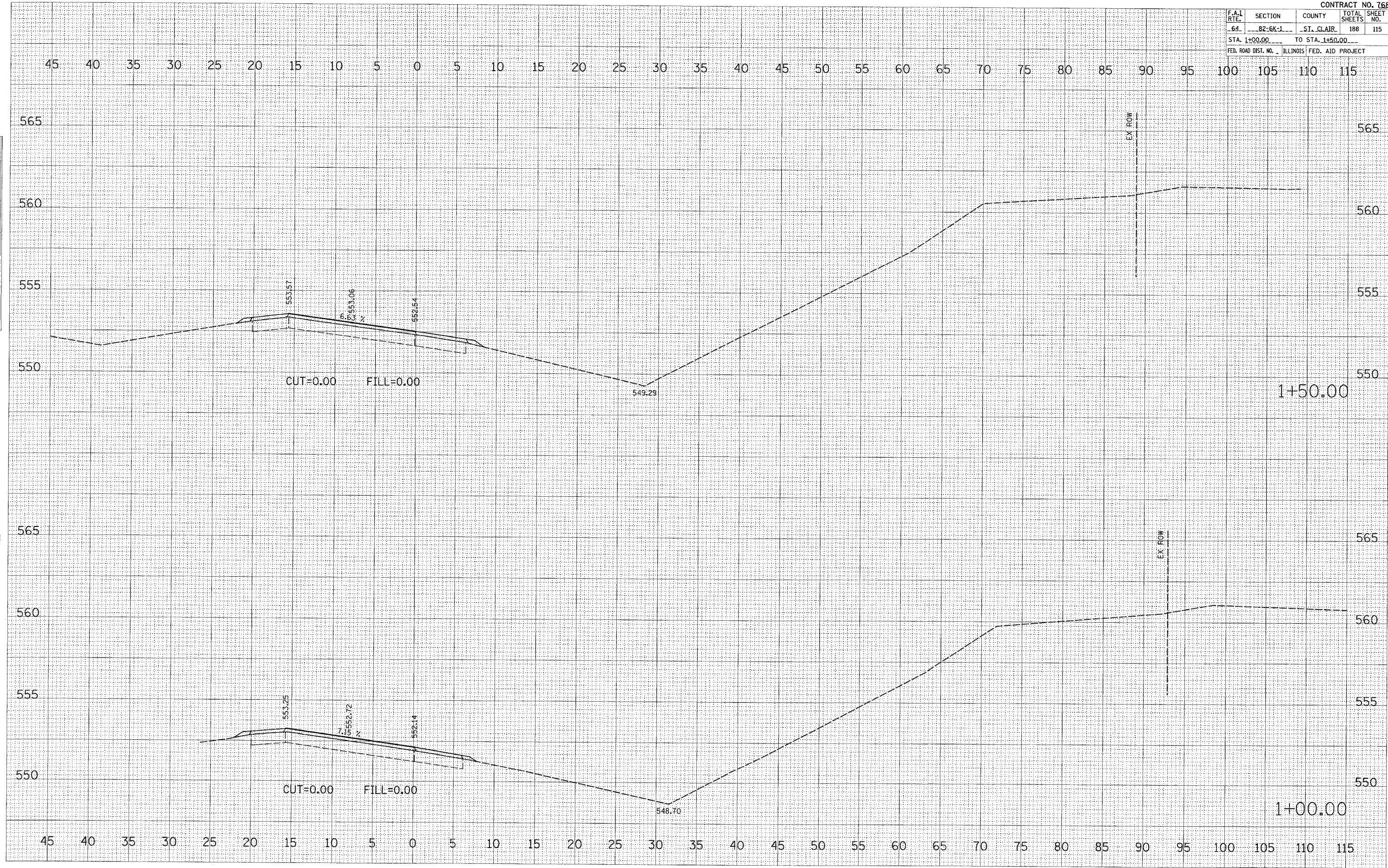
STA. +50.00

F.A.I. RTE.	SECTION	COUNTY	TOTAL SHEETS	SHEET NO.
64	82-6K-1	ST. CLAIR	188	115
STA. 1+00.00		TO STA. 1+50.00		
FED. ROAD DIST. NO. ILLINOIS FED. AID PROJECT				

FINAL SURVEY
 SURVEYED _____
 PLOTTED _____
 NOTE BOOK _____
 AREAS CHECKED _____
 NO. _____

ORIGINAL SURVEY
 SURVEYED _____
 PLOTTED _____
 TEMPLATE _____
 AREAS CHECKED _____
 NO. _____

PLOT DATE = 7/5/2005
 FILE NAME = c:\projects\76815\plan\sheet115.dwg
 PLOT SCALE = 5:0000
 USER NAME = kprasad



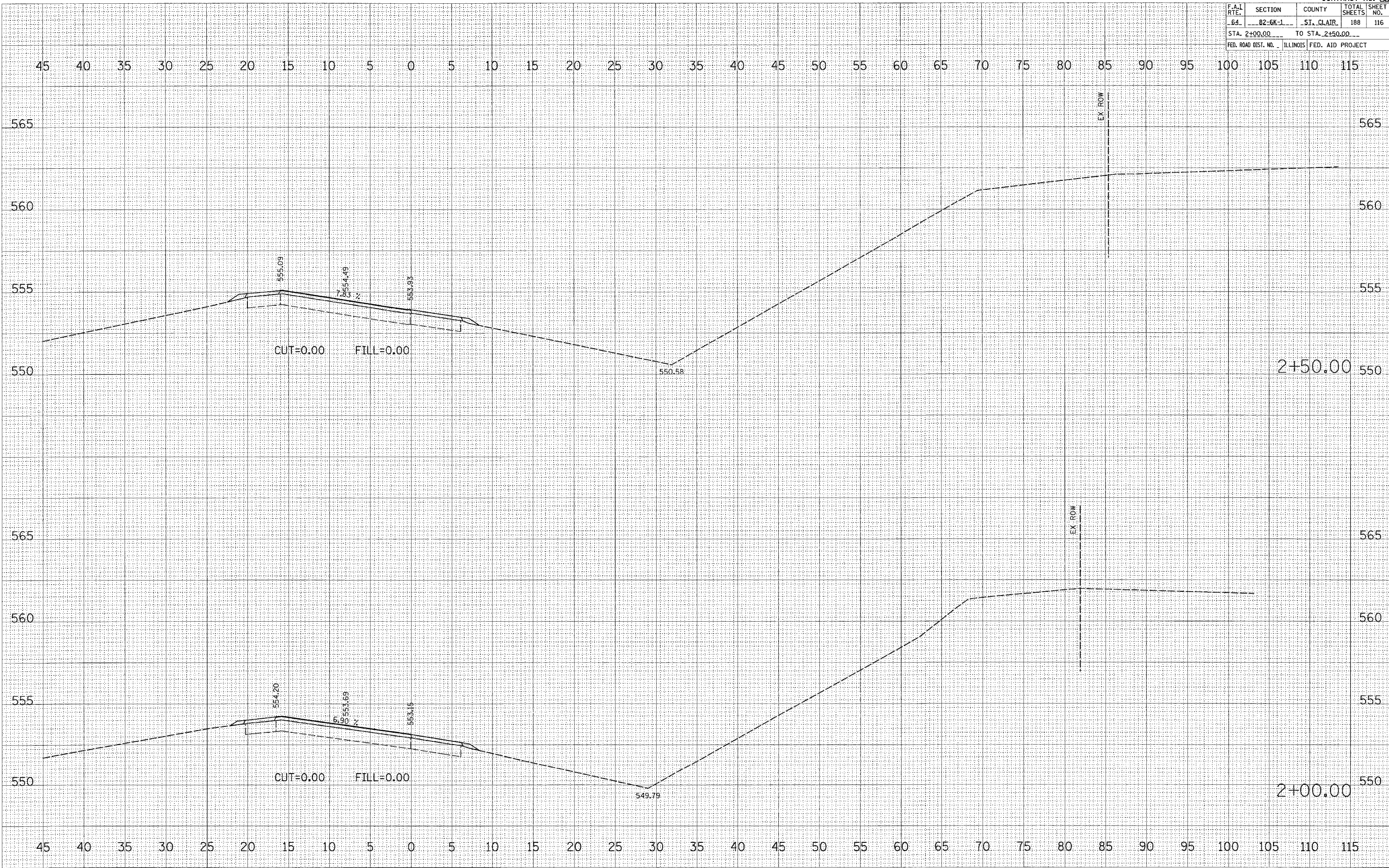
1+50.00

1+00.00

S. E. RAMP

STA. 1+00.00 TO STA. 1+50.00

F.A.L. RTE.	SECTION	COUNTY	TOTAL SHEETS	SHEET NO.
64	82-6K-1	ST. CLAIR	188	116
STA. 2+00.00		TO STA. 2+50.00		
FED. ROAD DIST. NO.		ILLINOIS	FED. AID PROJECT	



FINAL SURVEY NOTE BOOK NO. _____

BY _____ DATE _____

SURVEYED _____

PLOTTED _____

AREA CHECKED _____

ORIGINAL SURVEY NOTE BOOK NO. _____

BY _____ DATE _____

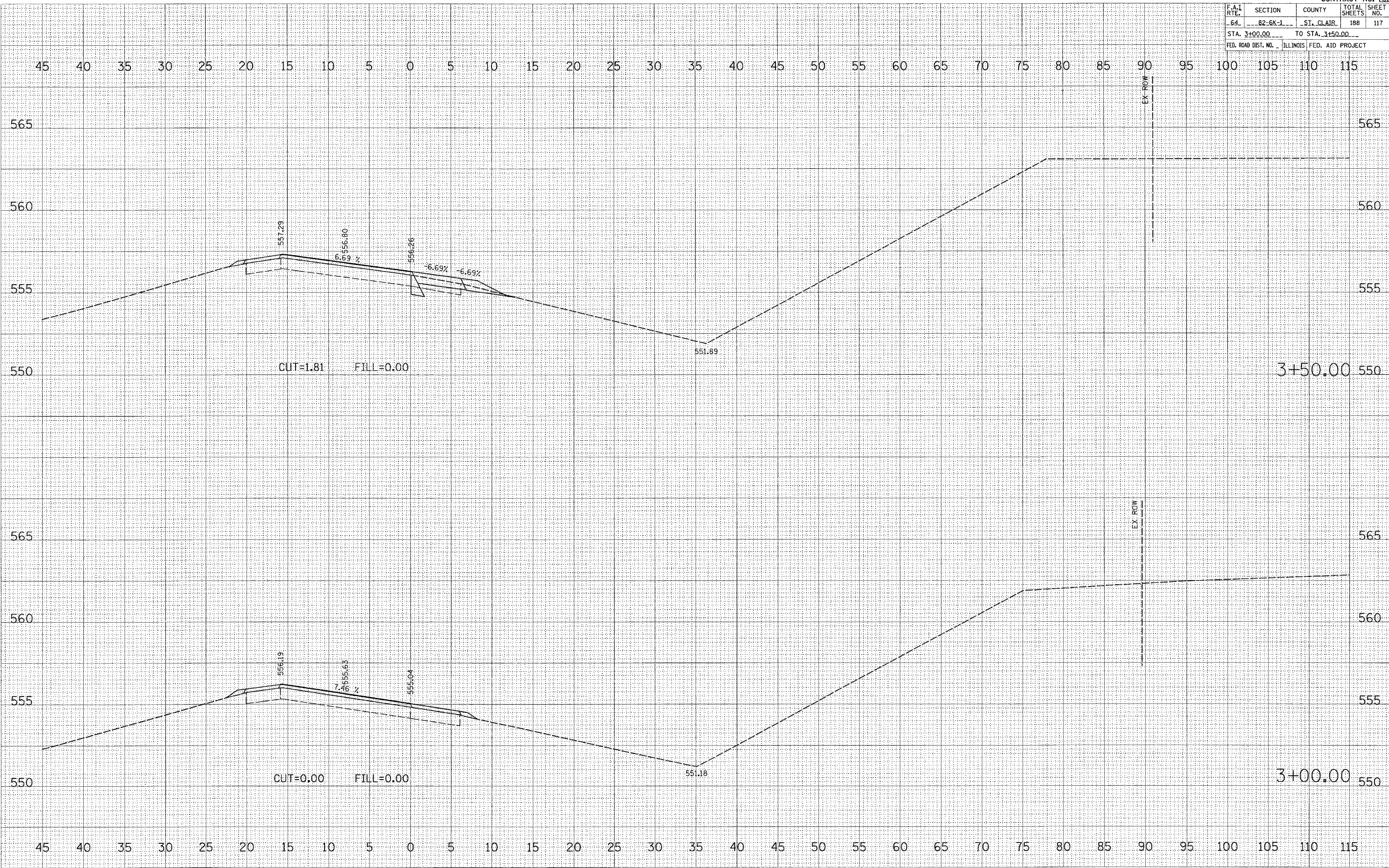
SURVEYED _____

PLOTTED _____

AREA CHECKED _____

PLOT DATE = 7/1/2005
 FILE NAME = c:\projects\ed0584\plan\asent0584.dwg
 PLOT SCALE = 5.0000' / 1" IN.
 USER NAME = krtalal

F.A.L. RTE.	SECTION	COUNTY	TOTAL SHEETS	SHEET NO.
64	82-6K-1	ST. CLAIR	188	117
STA. 3+00.00		TO STA. 3+50.00		
FED. ROAD DIST. NO. ILLINOIS FED. AID PROJECT				



DATE: _____
 BY: _____
 SURVEILED: _____
 SURVEY: _____
 NOTE BOOK: _____
 TEMPLATE: _____
 AREAS CHECKED: _____
 NO.: _____

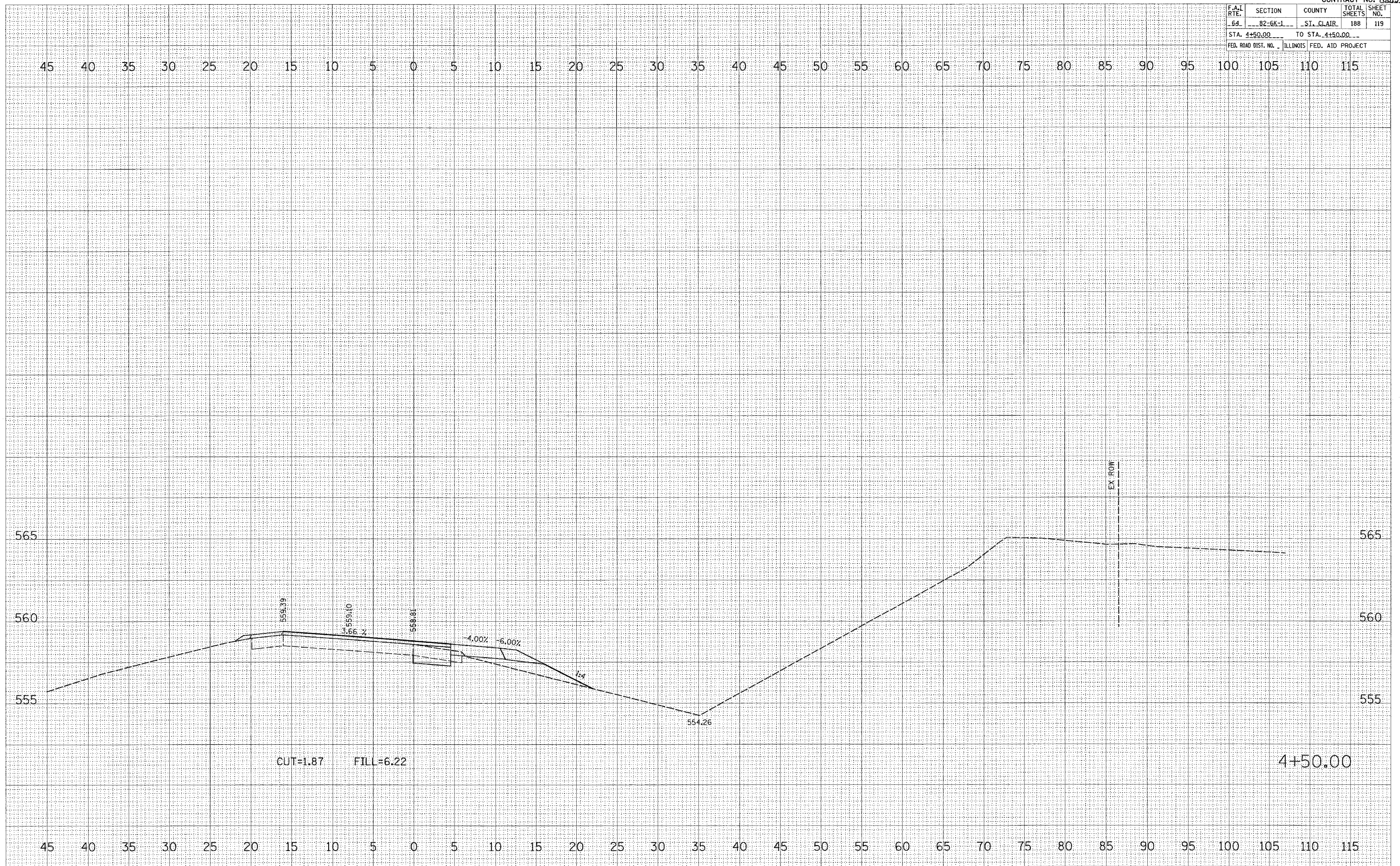
DATE: _____
 BY: _____
 SURVEILED: _____
 SURVEY: _____
 NOTE BOOK: _____
 TEMPLATE: _____
 AREAS CHECKED: _____
 NO.: _____

PLOT DATE = 7/1/2005
 FILE NAME = c:\projects\76815\plan\3+00\3+00.dwg
 PLOT SCALE = 5.0000' / 1" = 1/200
 USER NAME = knt-lsc

F.A.L. RTE.	SECTION	COUNTY	TOTAL SHEETS	SHEET NO.
64	82-6K-1	ST. CLAIR	188	119
STA. 4+50.00		TO STA. 4+50.00		
FED. ROAD DIST. NO. ILLINOIS FED. AID PROJECT				

FINAL SURVEY	SURVEYED	BY
NOTE BOOK NO.	PLOTTED	
	TEMPLATE	
	AREAS CHECKED	

ORIGINAL SURVEY	DATE
FILE NAME	
USER NAME	

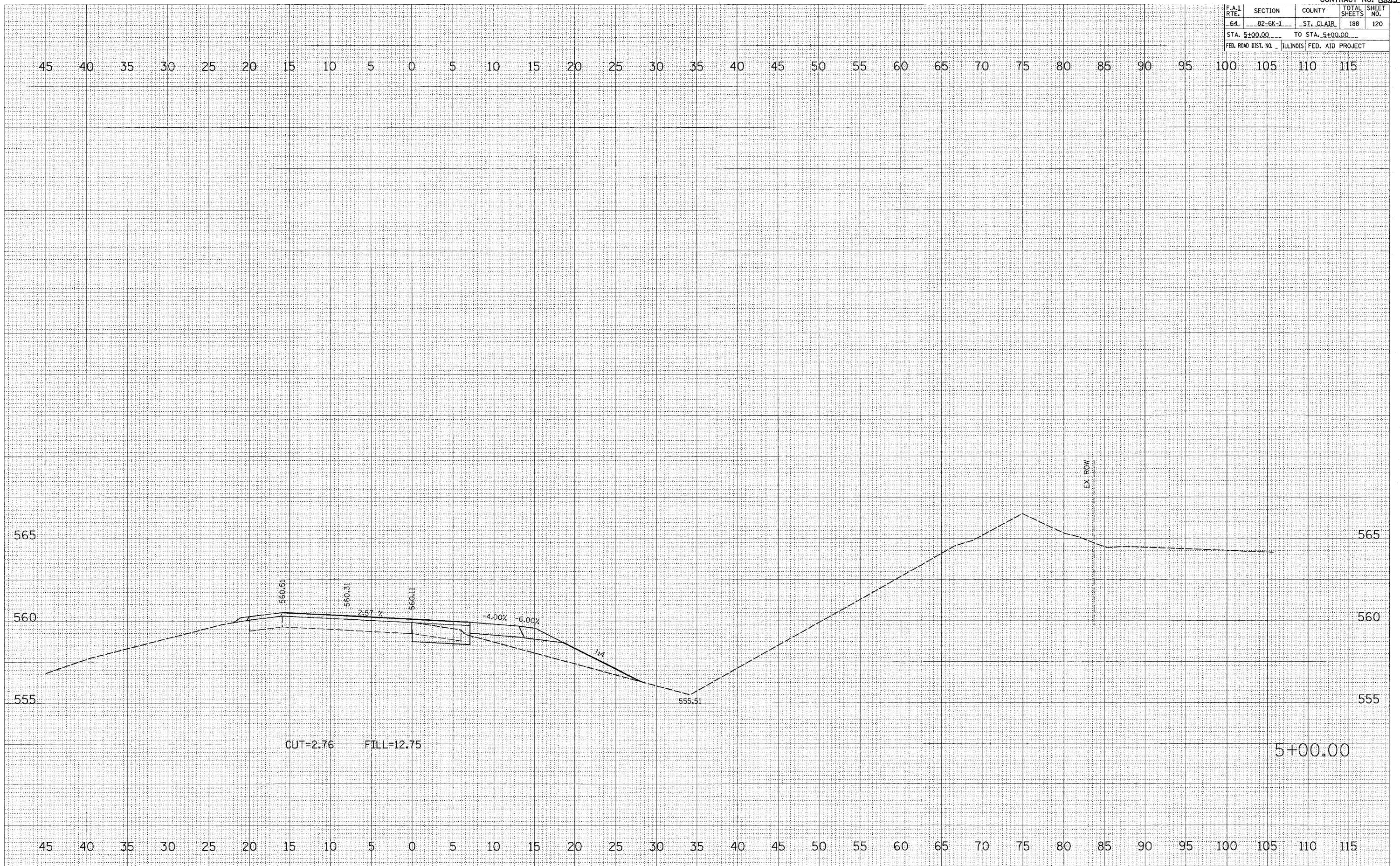


F.A.I. RTE.	SECTION	COUNTY	TOTAL SHEETS	SHEET NO.
64	B2-6K-1	ST. CLAIR	108	120
STA. 5+00.00		TO STA. 5+00.00		
FED. ROAD DIST. NO. ILLINOIS FED. AID PROJECT				

FINAL SURVEY	NO.	BY	DATE
SURVEYED			
PLOTTED			
NOTE BOOK			
AREAS CHECKED			

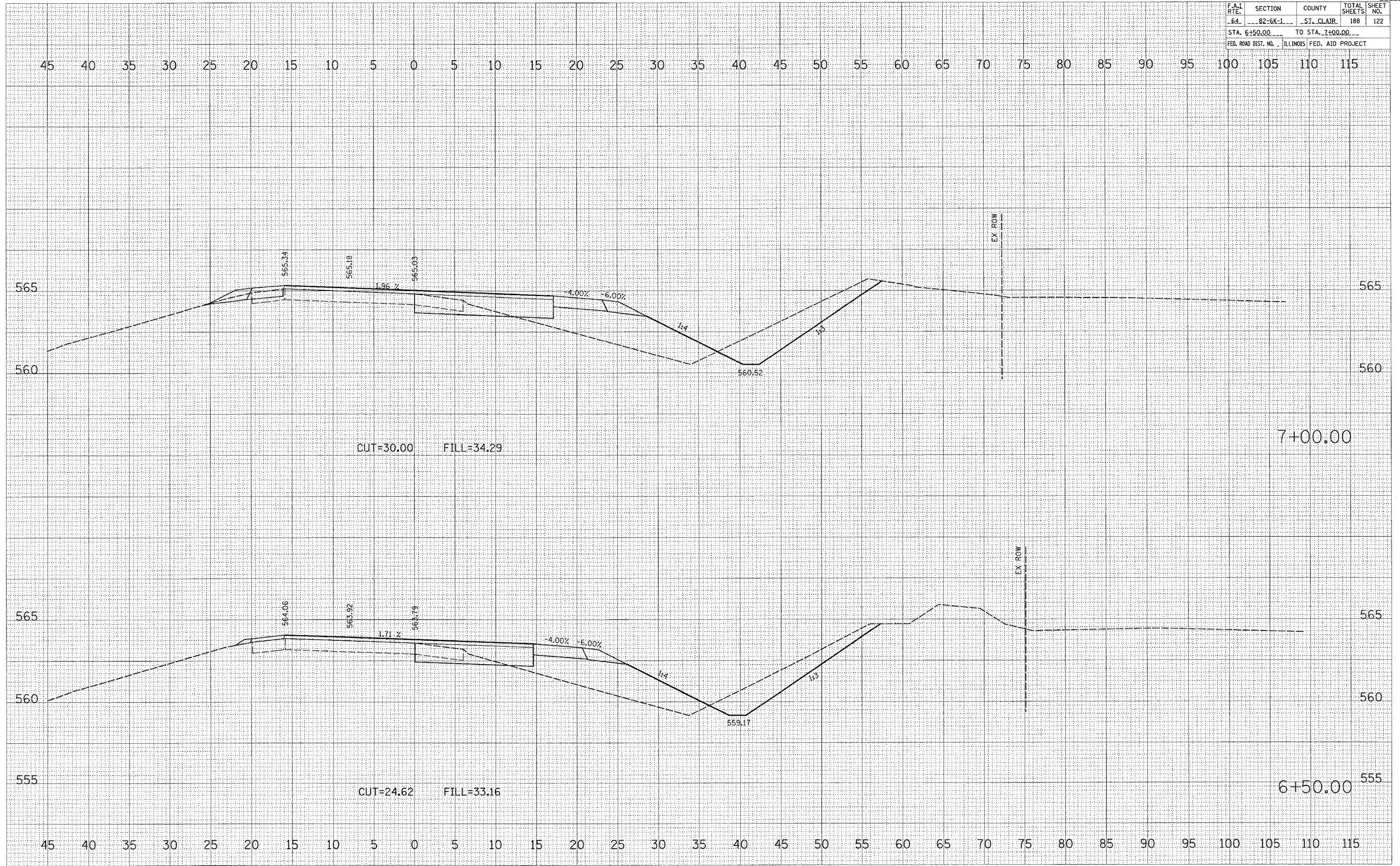
ORIGINAL CURVE	NO.	BY	DATE
PLOTTED			
AREAS CHECKED			

PLOT DATE = 7/1/2005
 PLOT SCALE = 1" = 20.000'
 USER NAME = kcr/bsal



5+00.00

F.A.I. RTE.	SECTION	COUNTY	TOTAL SHEETS	SHEET NO.
64	82-6K-1	ST. CLAIR	188	122
STA. 6+50.00		TO STA. 7+00.00		
FED. ROAD DIST. NO.		ILLINOIS	FED. AID PROJECT	



FINAL SURVEY	CONVERTED	DATE
NOTE BOOK	PLOTTED	BY
NO.	TEMPLATE	
	AREAS	
	CHECKED	

ORIGINAL SURVEY	CONVERTED	DATE
NOTE BOOK	PLOTTED	BY
NO.	TEMPLATE	
	AREAS	
	CHECKED	

PLOT DATE = 7/1/2005
 FILE NAME = 0:\projects\6815\plan\wash\6815\plan\6815.dwg
 PLOT SCALE = 1/8" = 1'-0"
 USER NAME = kurtis

S. E. RAMP

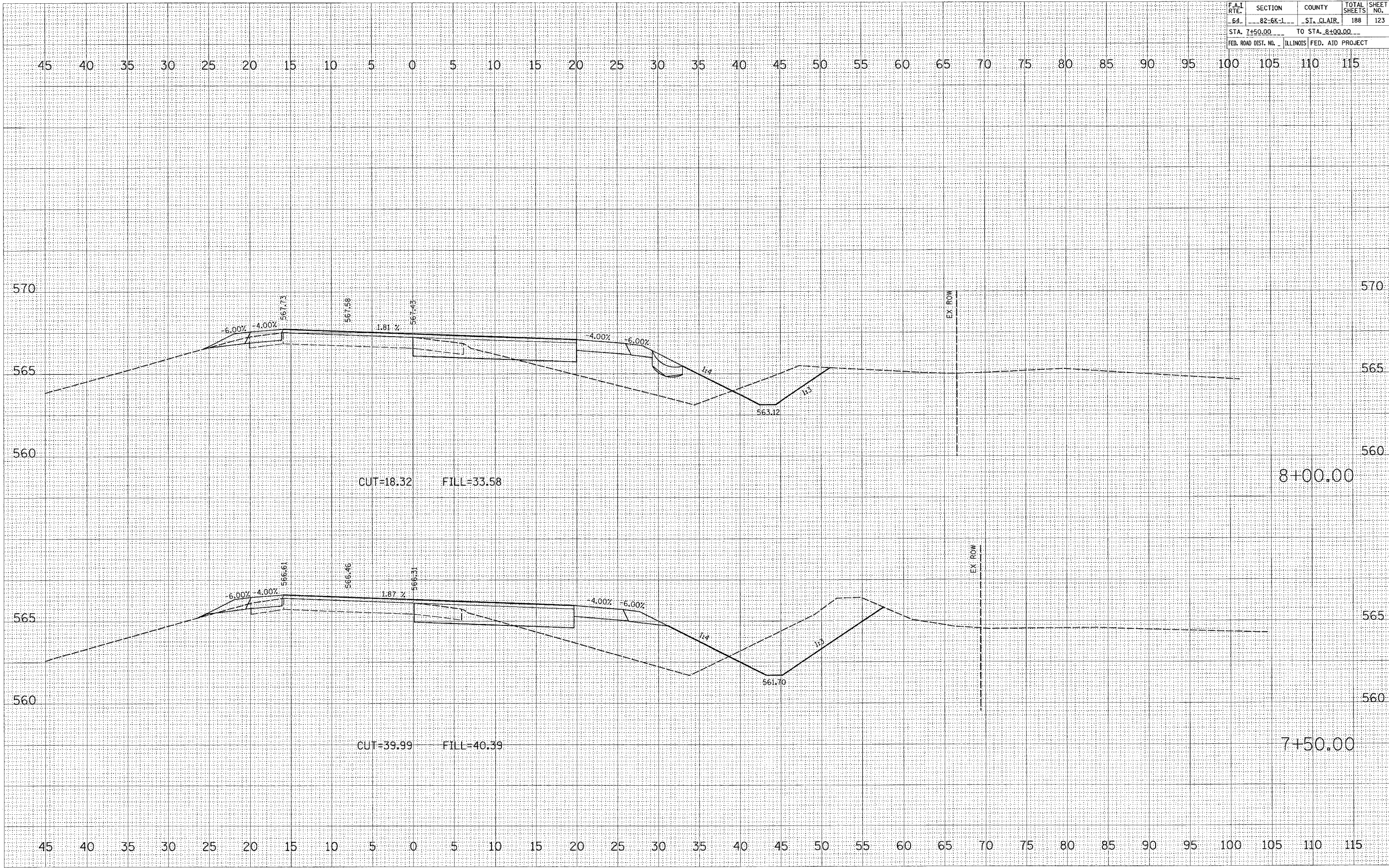
STA. 6+50.00 TO STA. 7+00.00

F.A.I. RTE.	SECTION	COUNTY	TOTAL SHEETS	SHEET NO.
64	82-6K-1	ST. CLAIR	188	123
STA. 7+50.00		TO STA. 8+00.00		
FED. ROAD DIST. NO. ILLINOIS FED. AID PROJECT				

BY: _____
 DATE: _____
 SURVEYED _____
 PLOTTED _____
 NOTE BOOK _____
 TEMPLATE _____
 AREAS CHECKED _____
 NO. _____

BY: _____
 DATE: _____
 ORIGINAL SURVEY _____
 PLOTTED _____
 TEMPLATE _____
 AREAS CHECKED _____
 NO. _____

PLOT DATE = 7/1/2005
 PLOT SCALE = 5.0000' = 1" IN
 USER NAME = kcrbasal

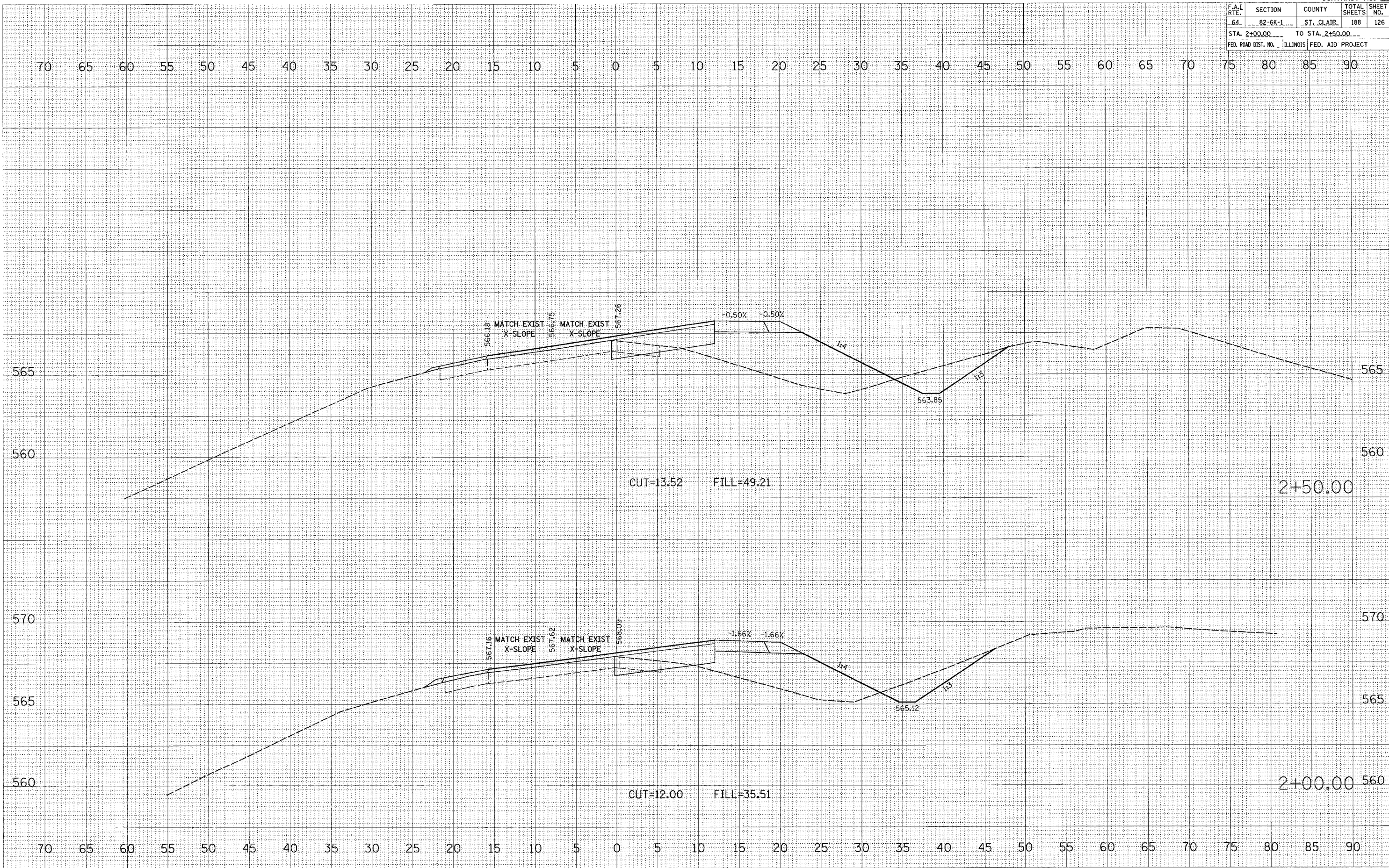


F.A.L. RTE.	SECTION	COUNTY	TOTAL SHEETS	SHEET NO.
64	82-6K-1	ST. CLAIR	188	126
STA. 2+00.00 TO STA. 2+50.00				
FED. ROAD DIST. NO. ILLINOIS FED. AID PROJECT				

FINAL SURVEY	SURVEYED	DATE
NOTE BOOK	PLOTTED	
AREAS CHECKED	AREAS CHECKED	

ORIGINAL SURVEY	SURVEYED	DATE
NOTE BOOK	PLOTTED	
AREAS CHECKED	AREAS CHECKED	

PLOT DATE = 7/1/2005
 FILE NAME = c:\p1\1054584\plan\sheet\82-6k-126.dwg
 PLOT SCALE = 5.0000' / 1" IN
 USER NAME = k-l-1001

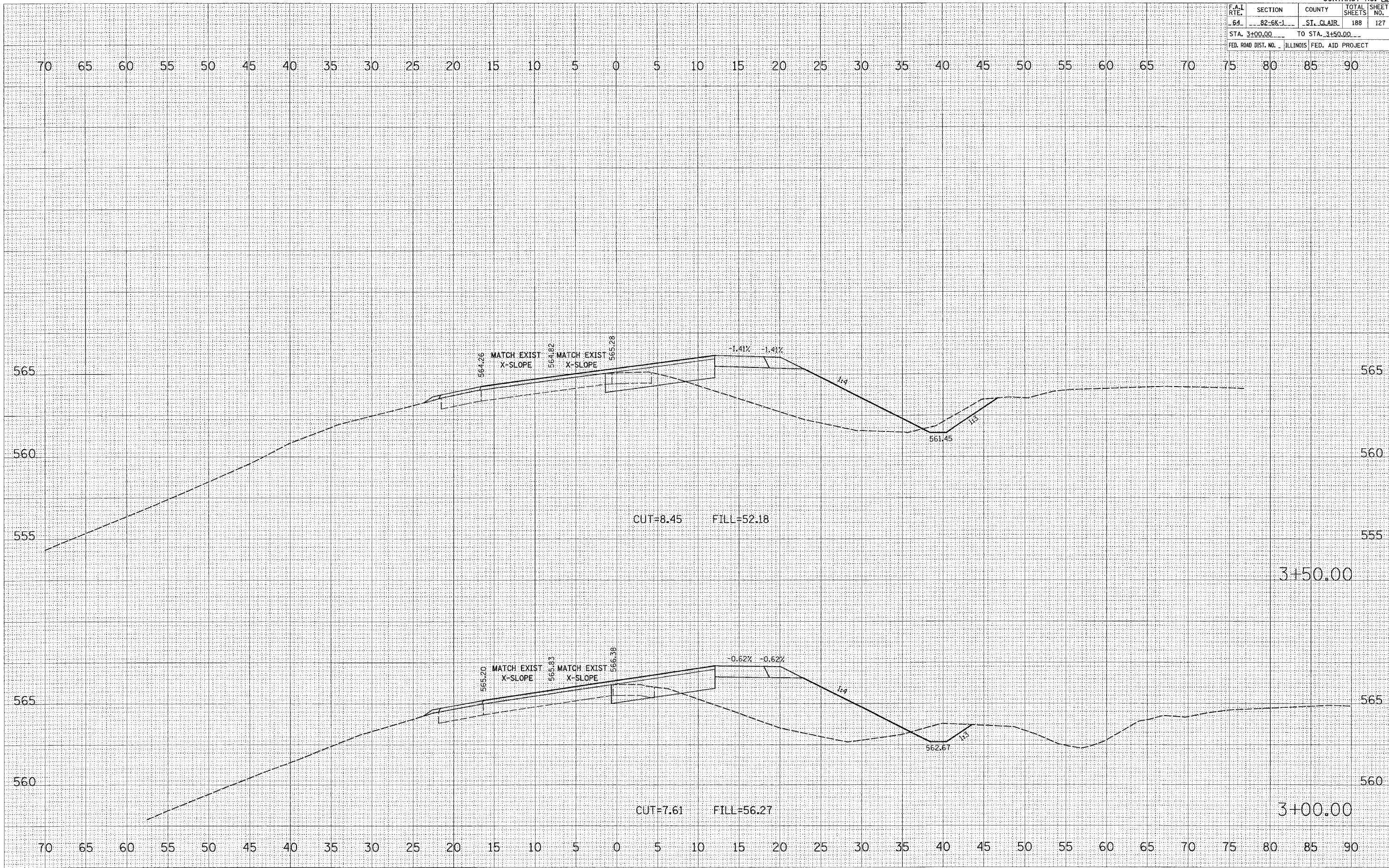


F.A.L. RTE.	SECTION	COUNTY	TOTAL SHEETS	SHEET NO.
84	82-6K-1	ST. CLAIR	188	127
STA. 3+00.00		TO STA. 3+50.00		
FED. ROAD DIST. NO. ILLINOIS FED. AID PROJECT				

FINAL SURVEY	SURVEYED	BY	DATE
NOTE BOOK	PLOTTED		
NO.	TEMPERATURE		
	AREAS CHECKED		

ORIGINAL SURVEY	SURVEYED	BY	DATE
NO.	PLOTTED		
	TEMPERATURE		
	AREAS CHECKED		

PLOT DATE = 7/1/2006
 PLOT SCALE = 5.0000' = 1" IN.
 USER NAME = kebaal

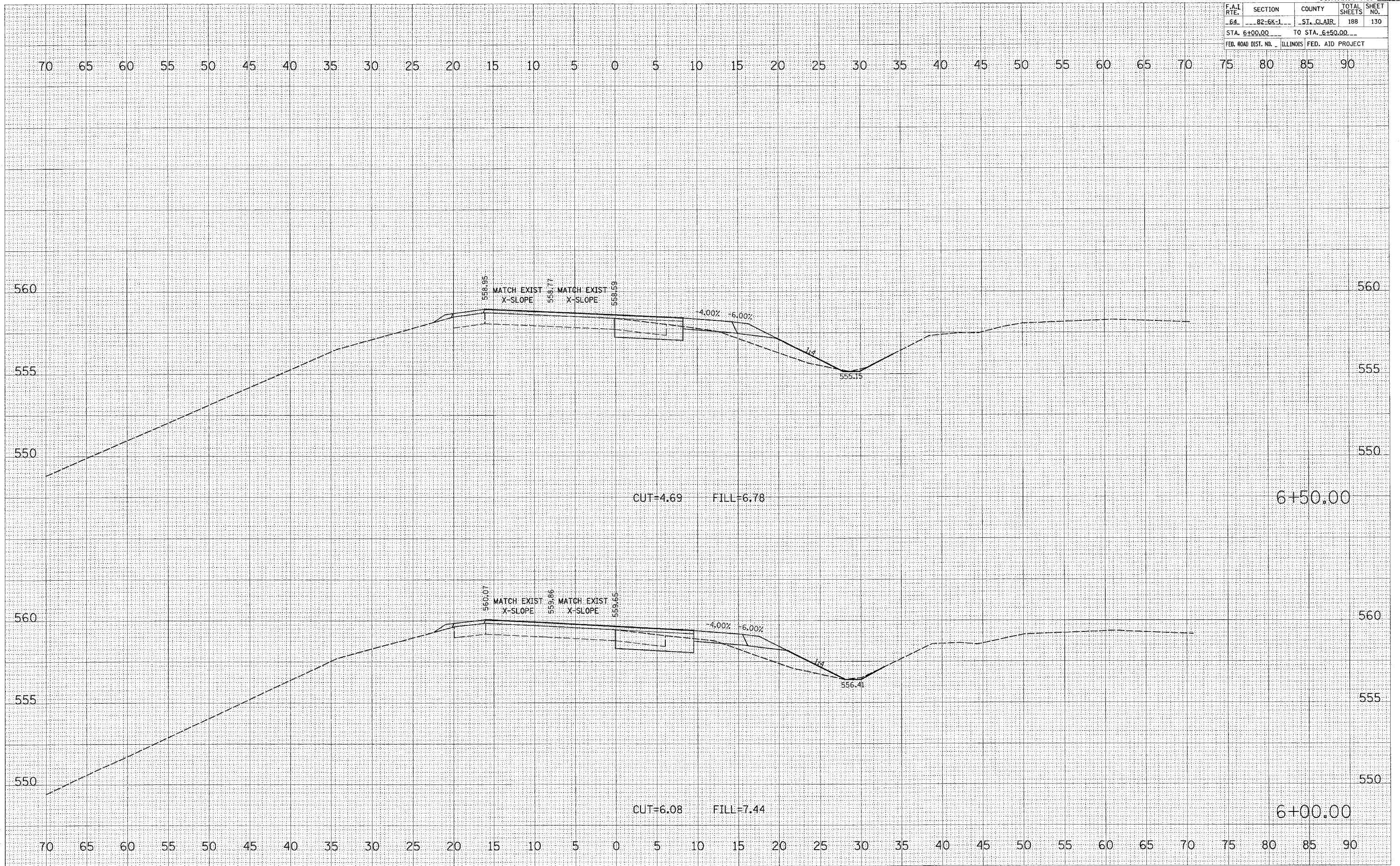


F.A.I. RTE.	SECTION	COUNTY	TOTAL SHEETS	SHEET NO.
64	82-6K-1	ST. CLAIR	188	130
STA. 6+00.00		TO STA. 6+50.00		
FED. ROAD DIST. NO.		ILLINOIS FED. AID PROJECT		

BY: _____
 DATE: _____
 SURVEYED _____
 PLOTTED _____
 TEMPLATE _____
 NO. _____
 AREAS CHECKED _____

BY: _____
 DATE: _____
 ORIGINAL SURVEY _____
 PLOTTED _____
 TEMPLATE _____
 NO. _____
 AREAS CHECKED _____

PLOT DATE = 7/1/2005
 PLOT SCALE = 1"=40'
 USER NAME = krlbaal

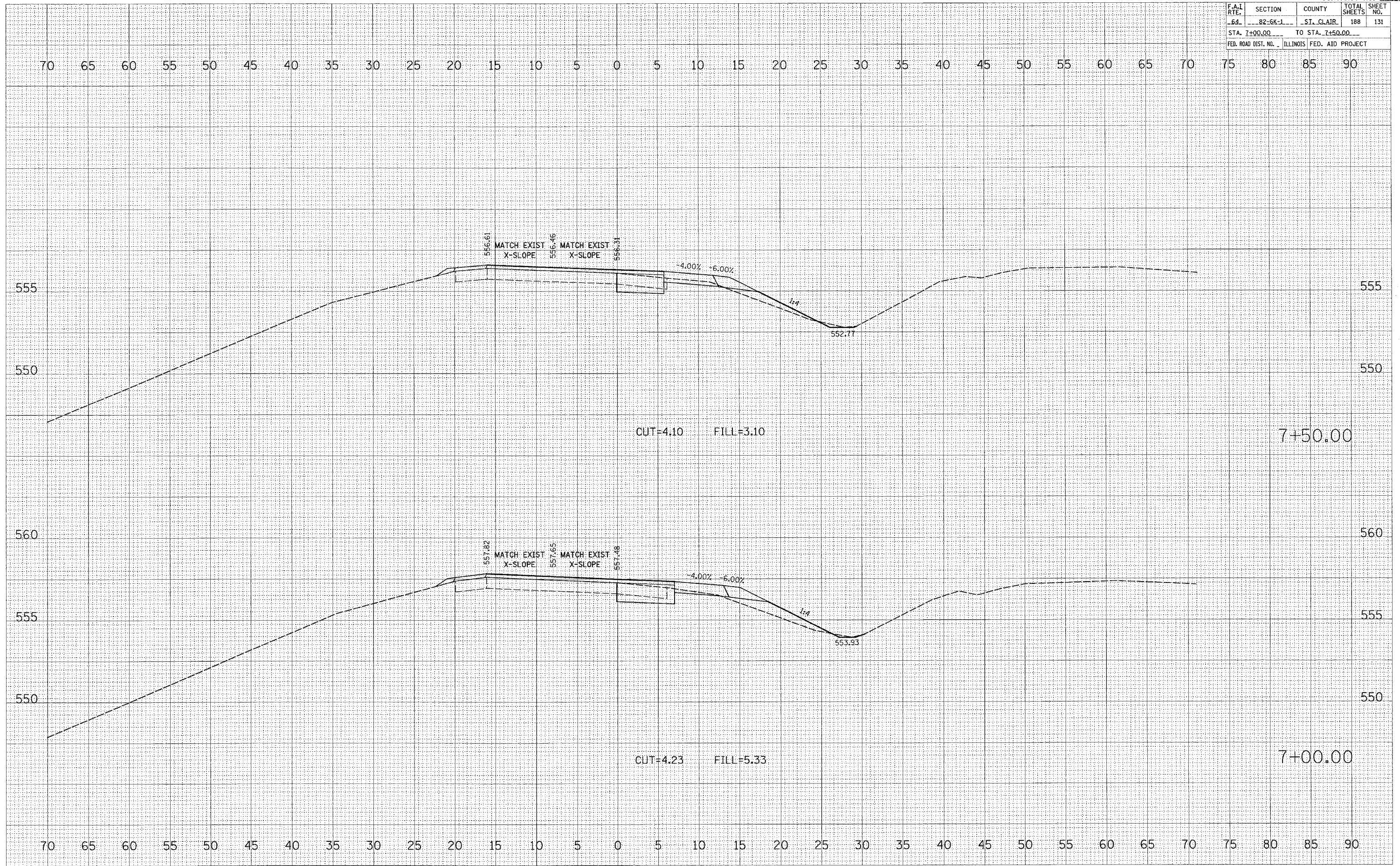


F.A.L. RTE.	SECTION	COUNTY	TOTAL SHEETS	SHEET NO.
64	82-6K-1	ST. CLAIR	188	131
STA. 7+00.00		TO STA. 7+50.00		
FED. ROAD DIST. No. ILLINOIS FED. AID PROJECT				

DATE	
BY	
DESIGNED	
PLOTTED	
TEMPLATE	
AREAS	
CHECKED	
NO.	

DATE	
BY	
DESIGNED	
PLOTTED	
TEMPLATE	
AREAS	
CHECKED	
NO.	

PLOT DATE = 7/1/2005
 FILE NAME = c:\projects\76815\plan\sheet\82-6k-1.dwg
 USER NAME = jrbart

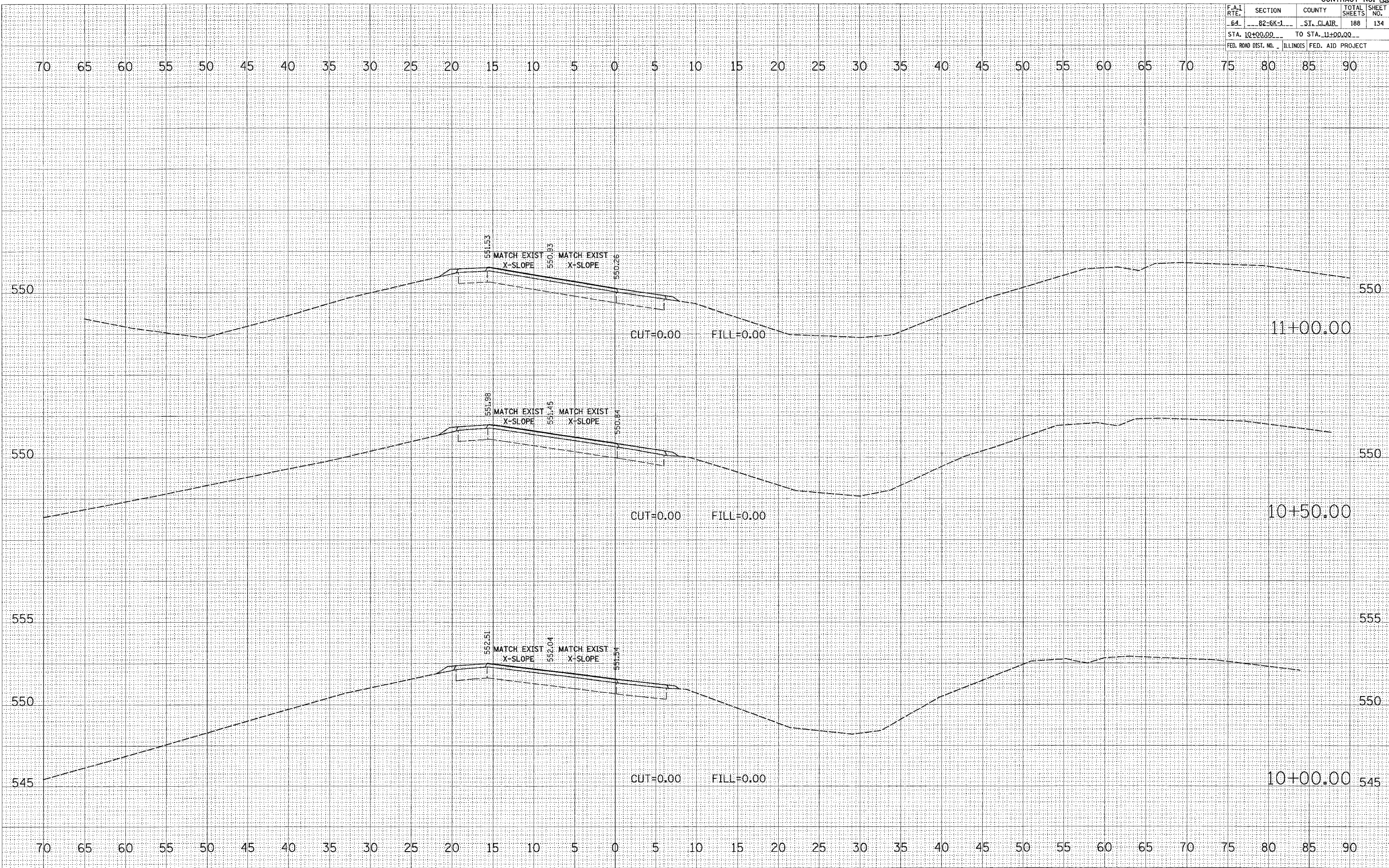


F.A.I. RTE.	SECTION	COUNTY	TOTAL SHEETS	SHEET NO.
64	82-6K-1	ST. CLAIR	188	134
STA. 10+00.00 TO STA. 11+00.00				
FED. ROAD DIST. NO. ILLINOIS FED. AID PROJECT				

FINAL SURVEY
 SURVEYED BY: _____
 PLOTTED BY: _____
 DATE: _____
 NOTE BOOK NO.: _____
 AREAS CHECKED: _____

ORIGINAL SURVEY
 SURVEYED BY: _____
 PLOTTED BY: _____
 DATE: _____
 NOTE BOOK NO.: _____
 AREAS CHECKED: _____

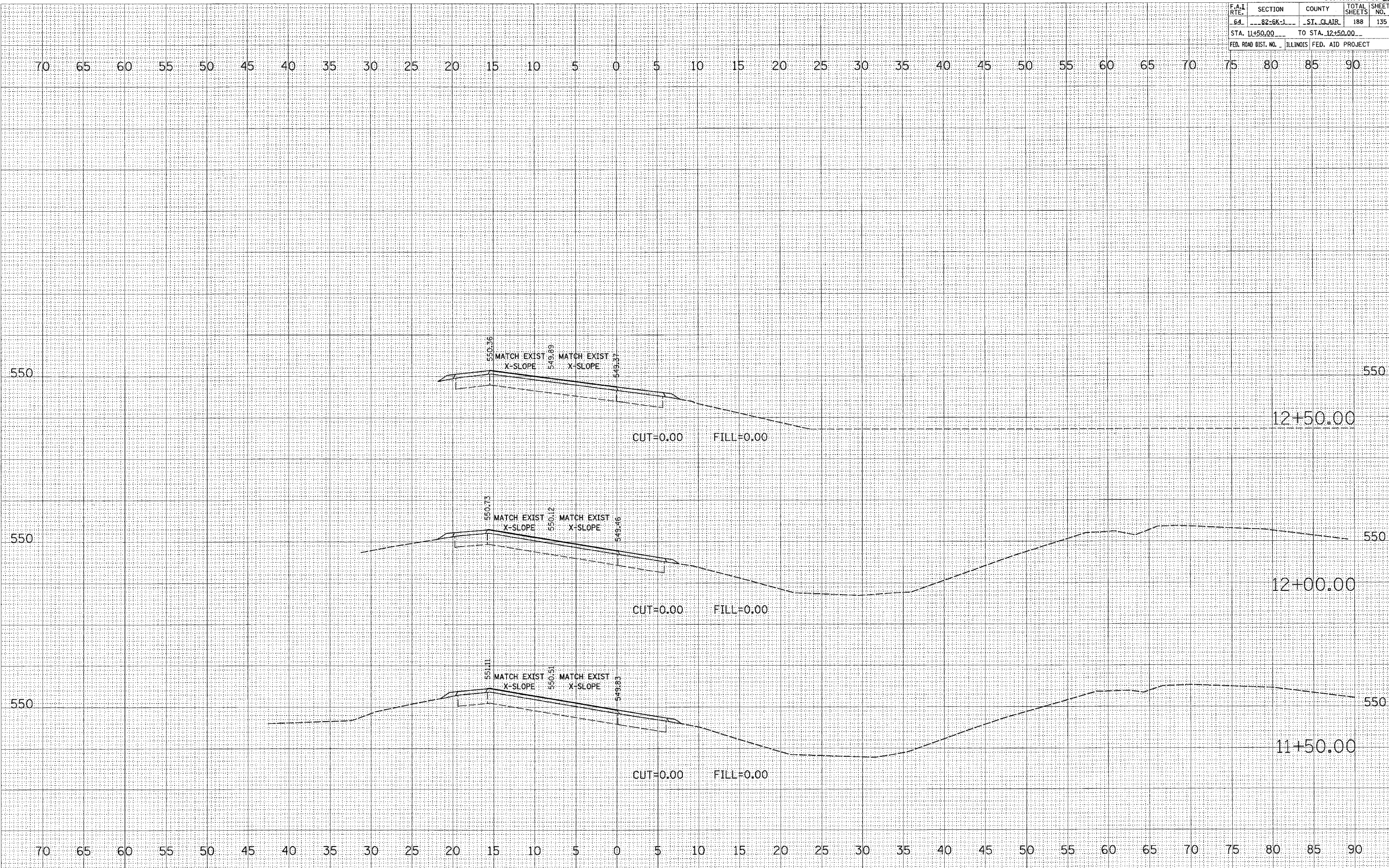
PLOT DATE = 7/1/2005
 FILE NAME = c:\projects\76815\plan\sheet105.dwg
 PLOT SCALE = 5.0000' / 1" IN.
 USER NAME = krt-lal



F.A.I. RTE.	SECTION	COUNTY	TOTAL SHEETS	SHEET NO.
64	82-6K-1	ST. CLAIR	188	135
STA. 11+50.00		TO STA. 12+50.00		
FED. ROAD DIST. NO.		ILLINOIS FED. AID PROJECT		

FINAL SURVEY BY: _____
 SURVEYED SURVEYED BY: _____
 NOTE BOOK NO. _____
 TEMPLATE AREAS CHECKED _____
 NO. _____

ORIGINAL SURVEY BY: _____
 SURVEYED SURVEYED BY: _____
 DATE _____
 FILE NAME _____
 PLOT SCALE = 5.0000' / IN.
 USER NAME = hcr1aapl



N. E. RAMP

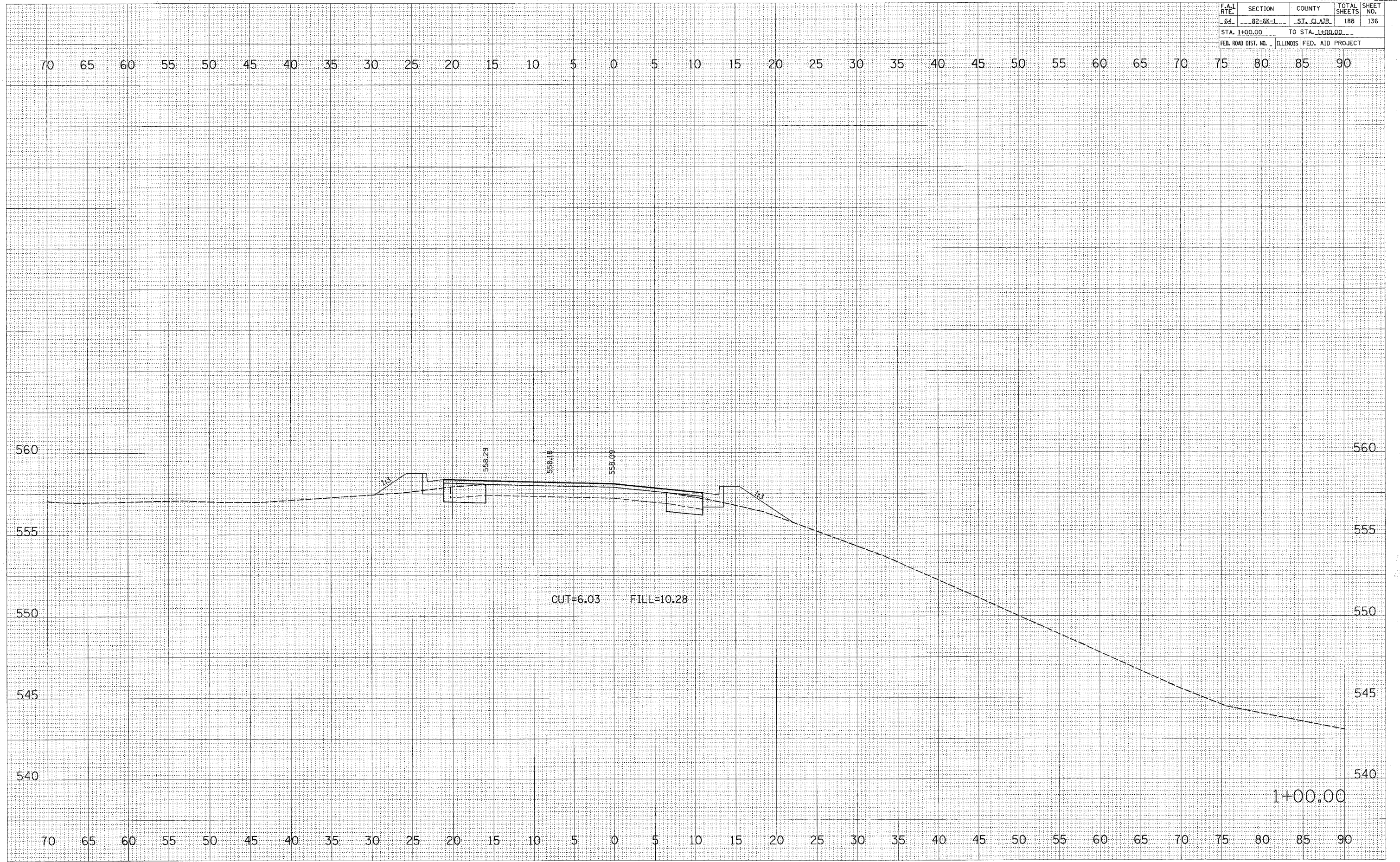
STA. 11+50.00 TO STA. 12+50.00

F.A.I. RTE.	SECTION	COUNTY	TOTAL SHEETS	SHEET NO.
64	82-6K-1	ST. CLAIR	188	136
STA. 1+00.00		TO STA. 1+00.00		
FED. ROAD DIST. NO. ILLINOIS FED. AID PROJECT				

FINAL SURVEY
 SURVEYED _____
 PLOTTED _____
 NOTE BOOK _____
 AREAS CHECKED _____
 BY _____
 DATE _____

ORIGINAL SURVEY
 SURVEYED _____
 PLOTTED _____
 NOTE BOOK _____
 AREAS CHECKED _____
 BY _____
 DATE _____

PLOT DATE = #DATE#
 FILE NAME = #FILE#
 PLOT SCALE = #SCALE#
 USER NAME = #USER#



S. W. RAMP
 STA. 1+00.00

F.A.I. RTE.	SECTION	COUNTY	TOTAL SHEETS	SHEET NO.
.64	82-6K-1	ST. CLAIR	188	137
STA. 1+50.00		TO STA. 1+50.00		
FED. ROAD DIST. NO. ILLINOIS FED. AID PROJECT				

DATE _____ BY _____

FINAL SURVEY NO. _____

NOTE BOOK NO. _____

AREAS CHECKED _____

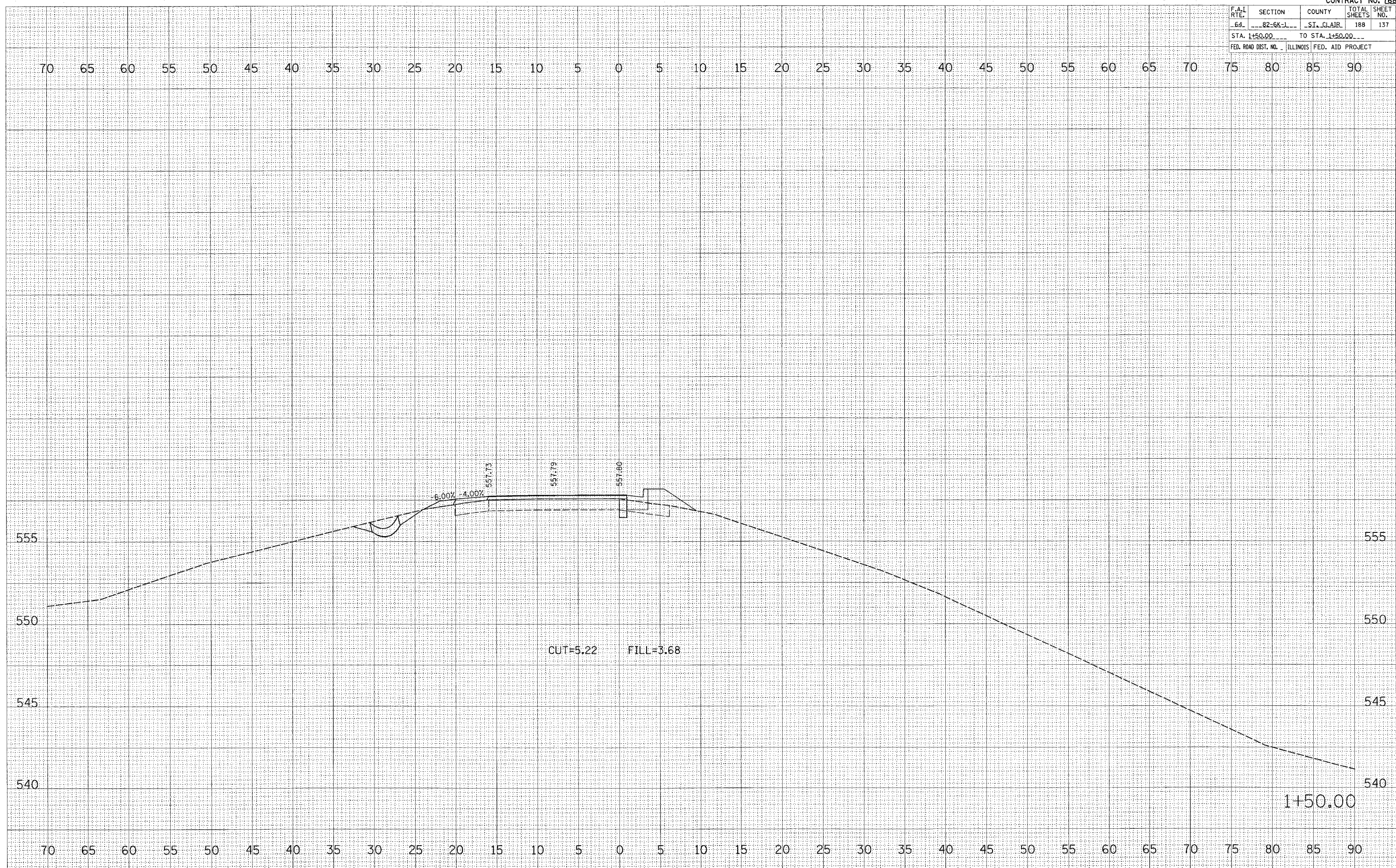
DATE _____ BY _____

ORIGINAL SURVEY NO. _____

NOTE BOOK NO. _____

AREAS CHECKED _____

PLOT DATE = #DATES
 FILE NAME = #FILE#
 PLOT SCALE = #SCALE#
 USER NAME = #USER#



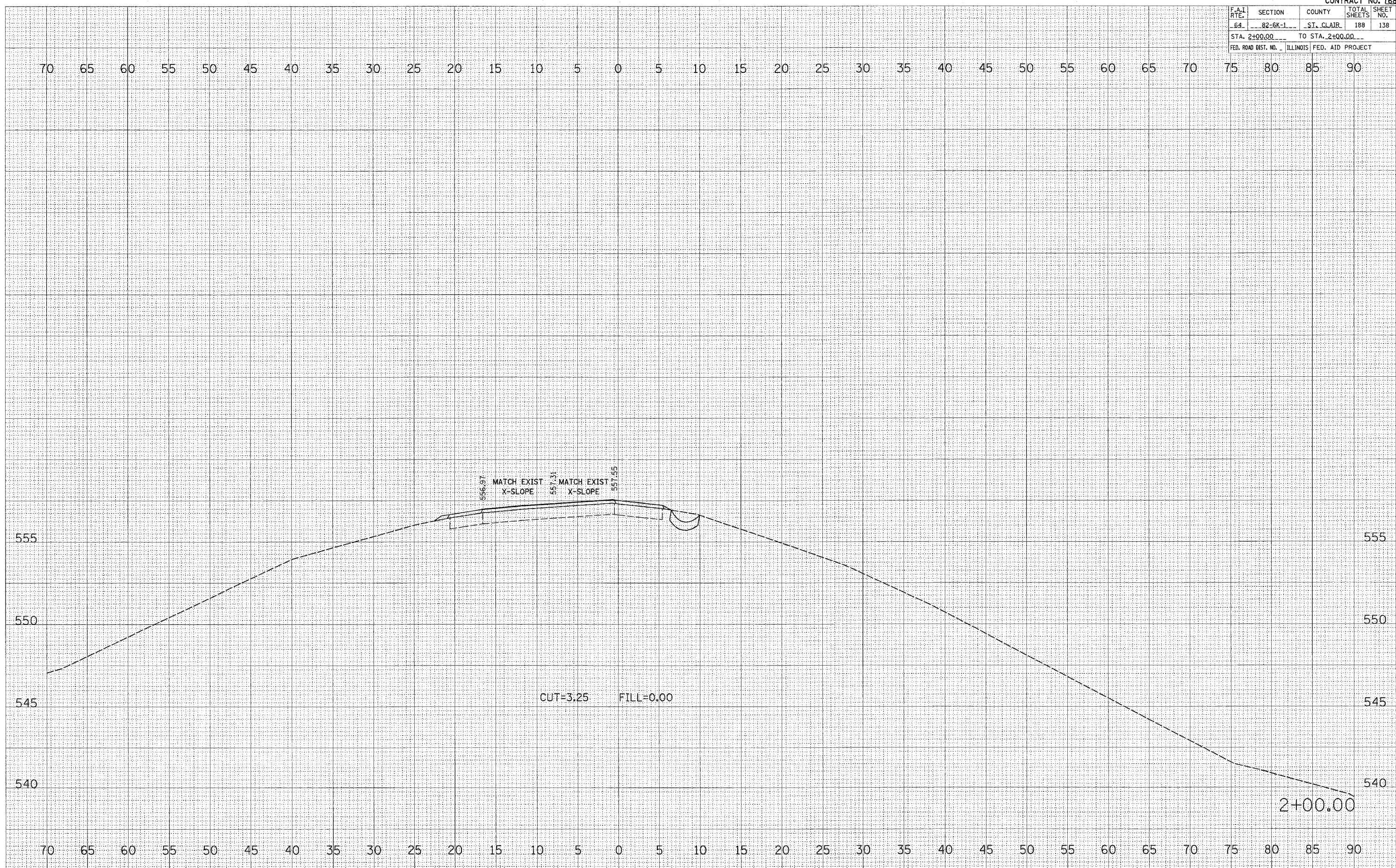
1+50.00

F.A.I. RTE.	SECTION	COUNTY	TOTAL SHEETS	SHEET NO.
64	82-6K-1	ST. CLAIR	188	138
STA. 2+00.00		TO STA. 2+00.00		
FED. ROAD DIST. NO. ILLINOIS FED. AID PROJECT				

FINAL SURVEY NO. _____
 DATE _____
 BY _____
 DESIGNED BY _____
 PLOTTED BY _____
 TEMPLATE NO. _____
 AREAS CHECKED _____
 L.A.S. CHECKED _____

ORIGINAL SURVEY NO. _____
 DATE _____
 BY _____
 DESIGNED BY _____
 PLOTTED BY _____
 TEMPLATE NO. _____
 AREAS CHECKED _____
 L.A.S. CHECKED _____

PLOT DATE = *DATE*
 FILE NAME = *FILE*
 PLOT SCALE = *SCALE*
 USER NAME = *USER*



S. W. RAMP
 STA. 2+00.00

F.A.I. RTE.	SECTION	COUNTY	TOTAL SHEETS	SHEET NO.
64	82-6K-J	ST. CLAIR	188	139
STA. 2+50.00		TO STA. 2+50.00		
FED. ROAD DIST. NO.		ILLINOIS FED. AID PROJECT		

FINAL SURVEY BY DATE

NOTE BOOK NO.

SURVEYED PLOTTED BY DATE

AREAS CHECKED

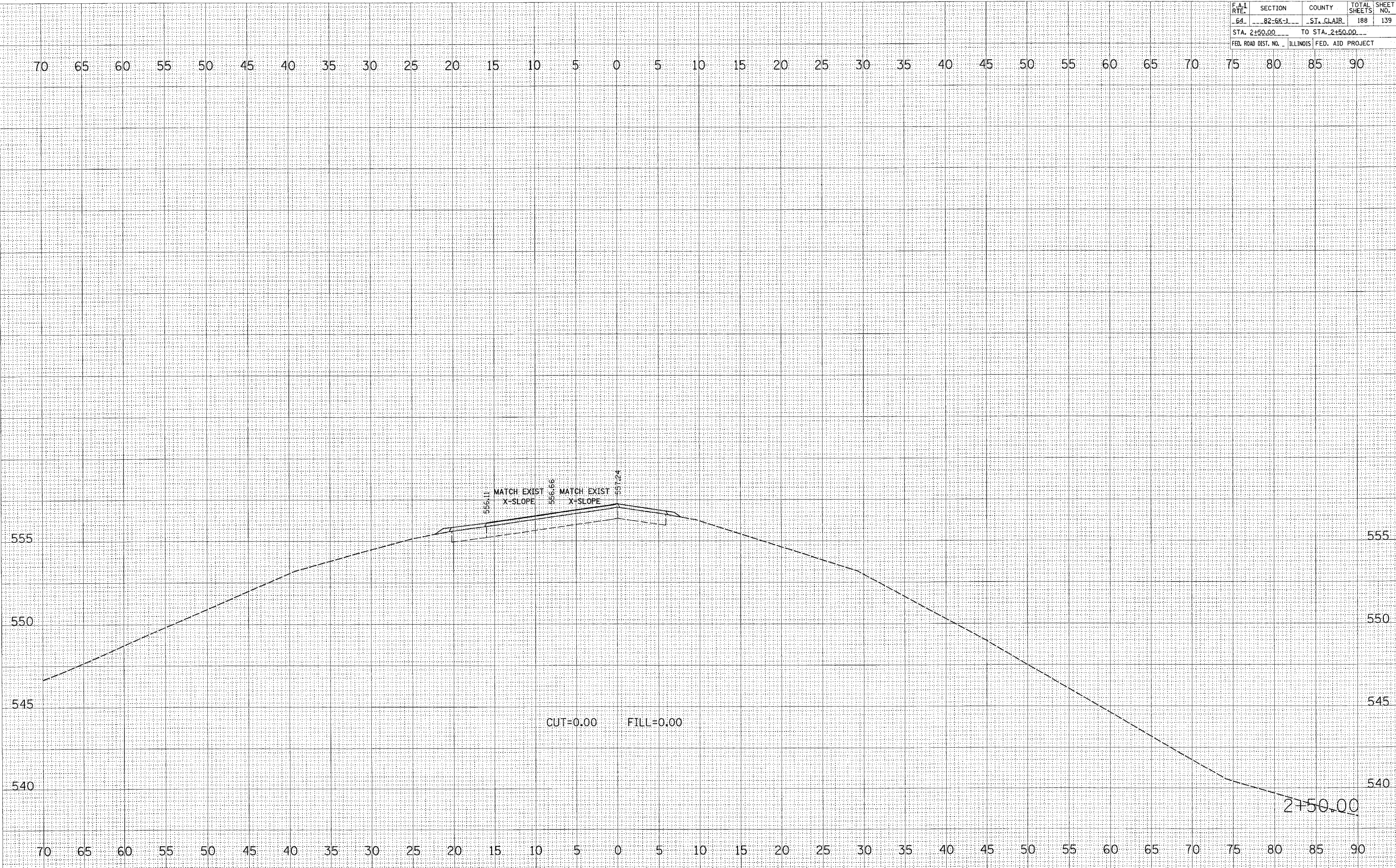
ORIGINAL SURVEY BY DATE

NOTE BOOK NO.

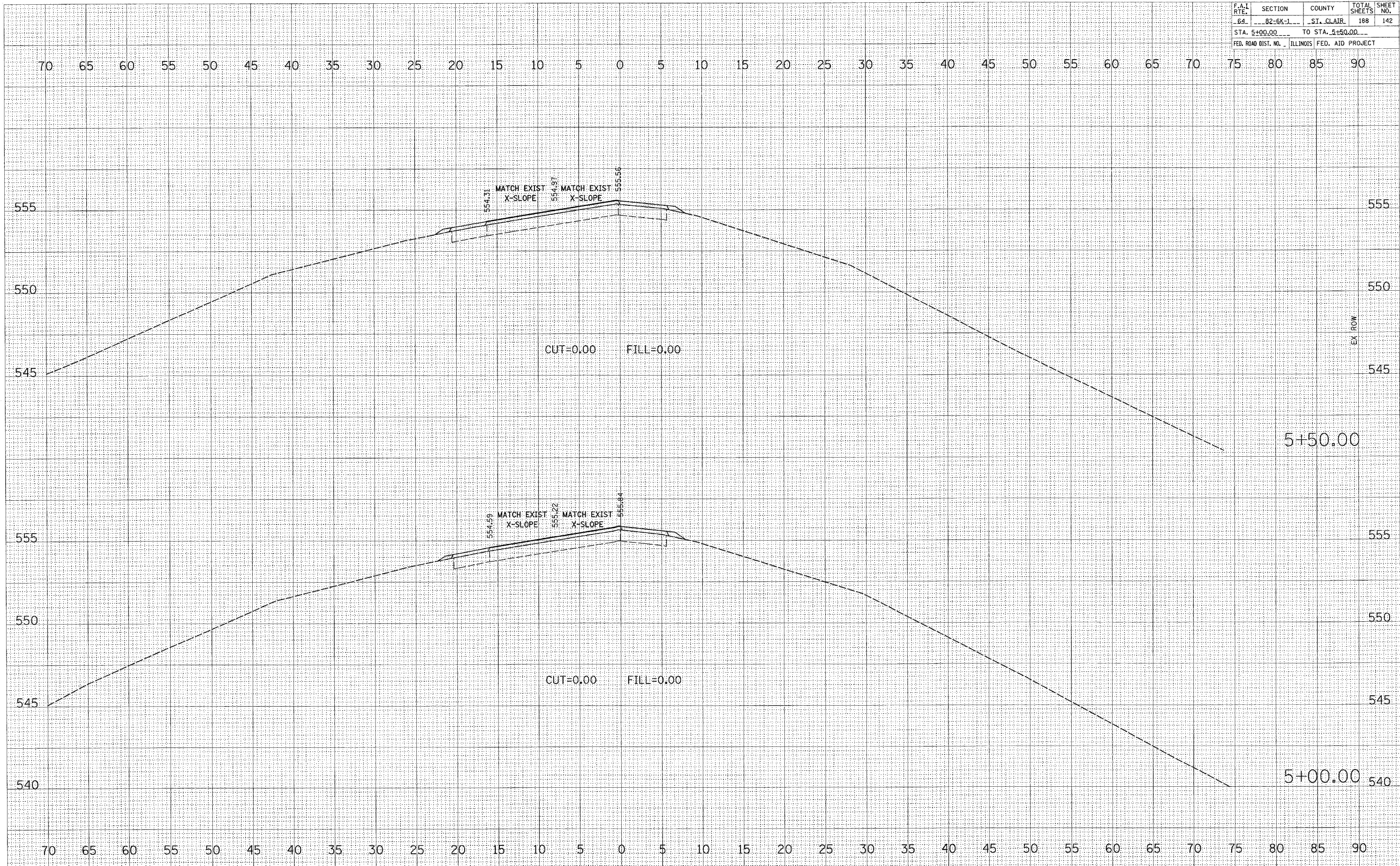
SURVEYED PLOTTED BY DATE

AREAS CHECKED

PLOT DATE = 08/05/88
 FILE NAME = 08/05/88
 PLOT SCALE = 1"=40'
 USER NAME = JWB



F.A.I. RTE.	SECTION	COUNTY	TOTAL SHEETS	SHEET NO.
64	82-6K-1	ST. CLAIR	188	142
STA. 5+00.00		TO STA. 5+50.00		
FED. ROAD DIST. NO. ILLINOIS FED. AID PROJECT				



DATE _____ BY _____

NO. _____

FINISHED SURVEY SURVEYED PLOTTED

NOTE BOOK TEMPLATE AREAS CHECKED

DATE _____ BY _____

NO. _____

ORIGINAL SURVEY SURVEYED PLOTTED

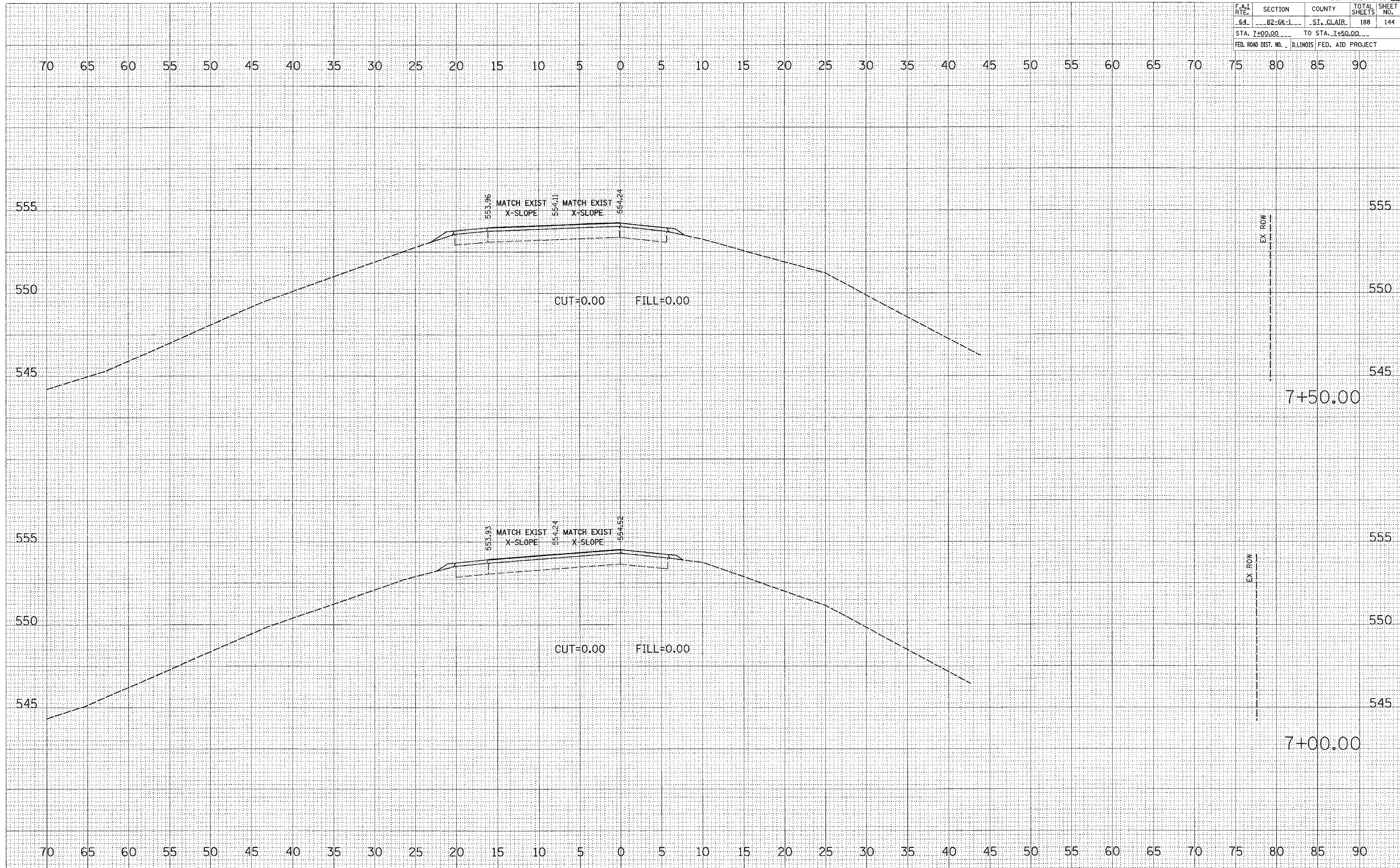
NOTE BOOK TEMPLATE AREAS CHECKED

PLOT DATE = 08/27/08
 FILE NAME = 814218
 PLOT SCALE = 1"=40'
 USER NAME = MURPHY

S. W. RAMP

STA. 5+00.00 TO STA. 5+50.00

F.A.L. RTE.	SECTION	COUNTY	TOTAL SHEETS	SHEET NO.
54	82-6K-1	ST. CLAIR	188	144
STA. 7+00.00		TO STA. 7+50.00		
FED. ROAD DIST. NO.		ILLINOIS FED. AID PROJECT		



FINAL SURVEY	REVISIONS	DATE
NOTE BOOK	PLOTTED	BY
NO.	TEMPLATE	
	AREAS CHECKED	

ORIGINAL SURVEY	REVISIONS	DATE
NOTE BOOK	PLOTTED	BY
NO.	TEMPLATE	
	AREAS CHECKED	

PLOT DATE = #DATE#
 FILE NAME = #FILE#
 PLOT SCALE = #SCALE#
 USER NAME = #USER#

S. W. RAMP

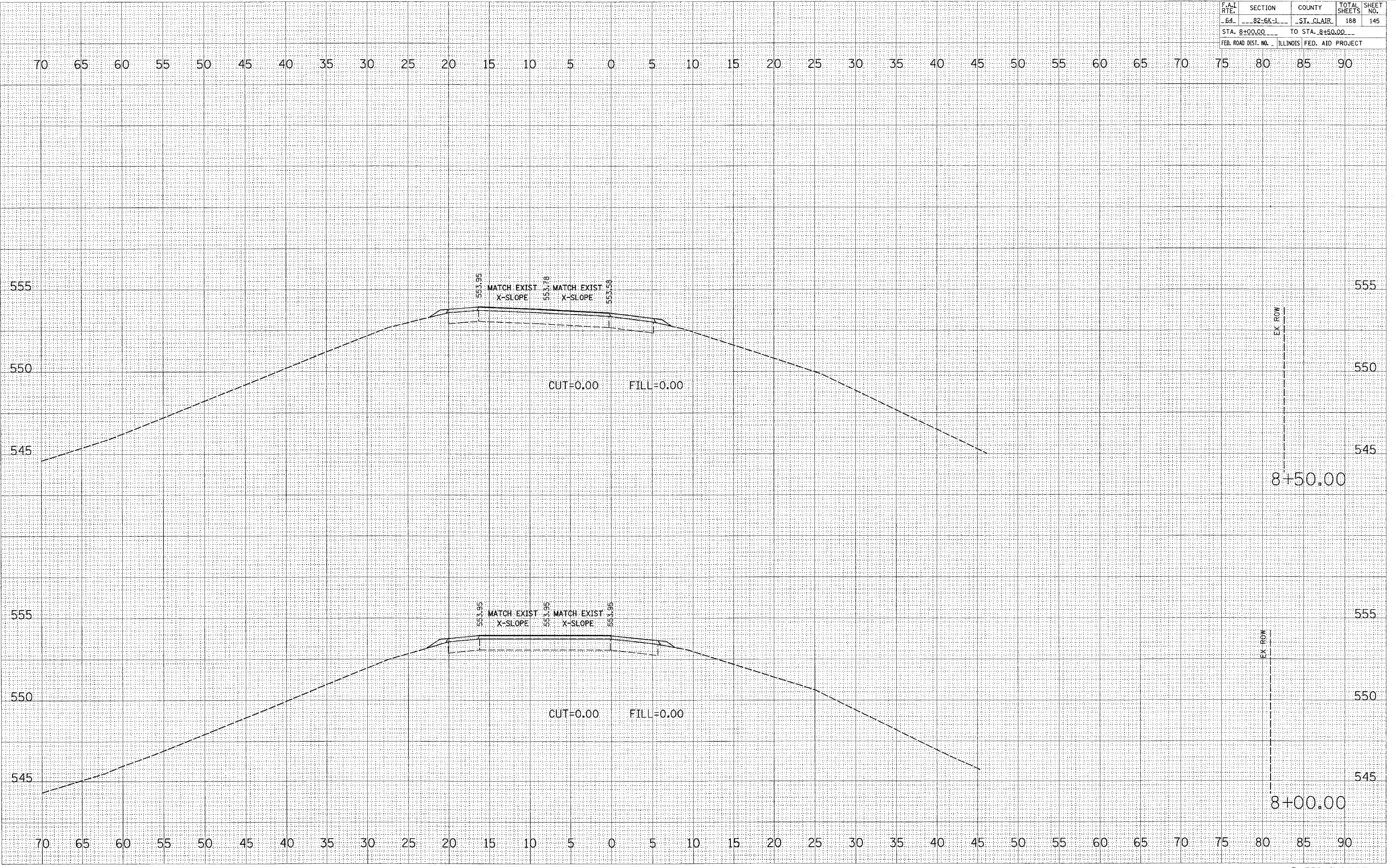
STA. 7+00.00 TO STA. 7+50.00

F.A.I. RTE.	SECTION	COUNTY	TOTAL SHEETS	SHEET NO.
64	82-6K-1	ST. CLAIR	188	145
STA. 8+00.00		TO STA. 8+50.00		
FED. ROAD DIST. NO. ILLINOIS FED. AID PROJECT				

FINAL SURVEY BY: _____
 SURVEYED SURVEY BY: _____
 NOTE BOOK NO.: _____
 AREAS CHECKED: _____

ORIGINAL SURVEY BY: _____
 SURVEYED SURVEY BY: _____
 NOTE BOOK NO.: _____
 AREAS CHECKED: _____

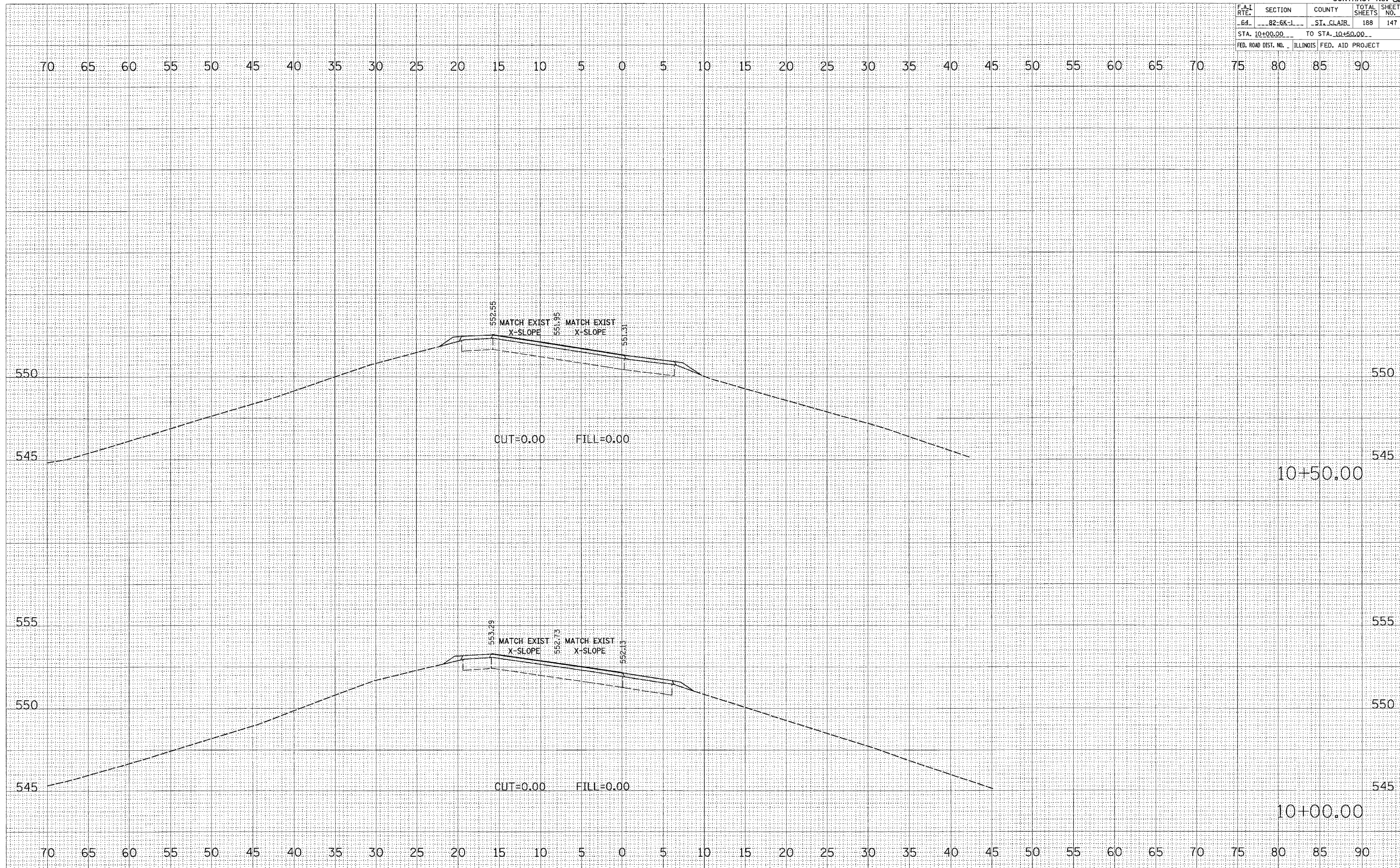
PLOT DATE = ##/##/##
 FILE NAME = #FILE#
 PLOT SCALE = #SCALE#
 USER NAME = #USER#



S. W. RAMP

STA. 8+00.00 TO STA. 8+50.00

F.A.I. RTE.	SECTION	COUNTY	TOTAL SHEETS	SHEET NO.
64	82-6K-1	ST. CLAIR	188	147
STA. 10+00.00		TO STA. 10+50.00		
FED. ROAD DIST. NO. ILLINOIS FED. AID PROJECT				



FINAL SURVEY NO. _____

DATE _____

BY _____

REVISIONS

PLotted	DATE
Template	
Areas Checked	

ORIGINAL SURVEY NO. _____

DATE _____

BY _____

REVISIONS

Plotted	DATE
Template	
Areas Checked	

PLOT DATE = DATE

FILE NAME = FILE

PLOT SCALE = SCALES

USER NAME = USER

S. W. RAMP

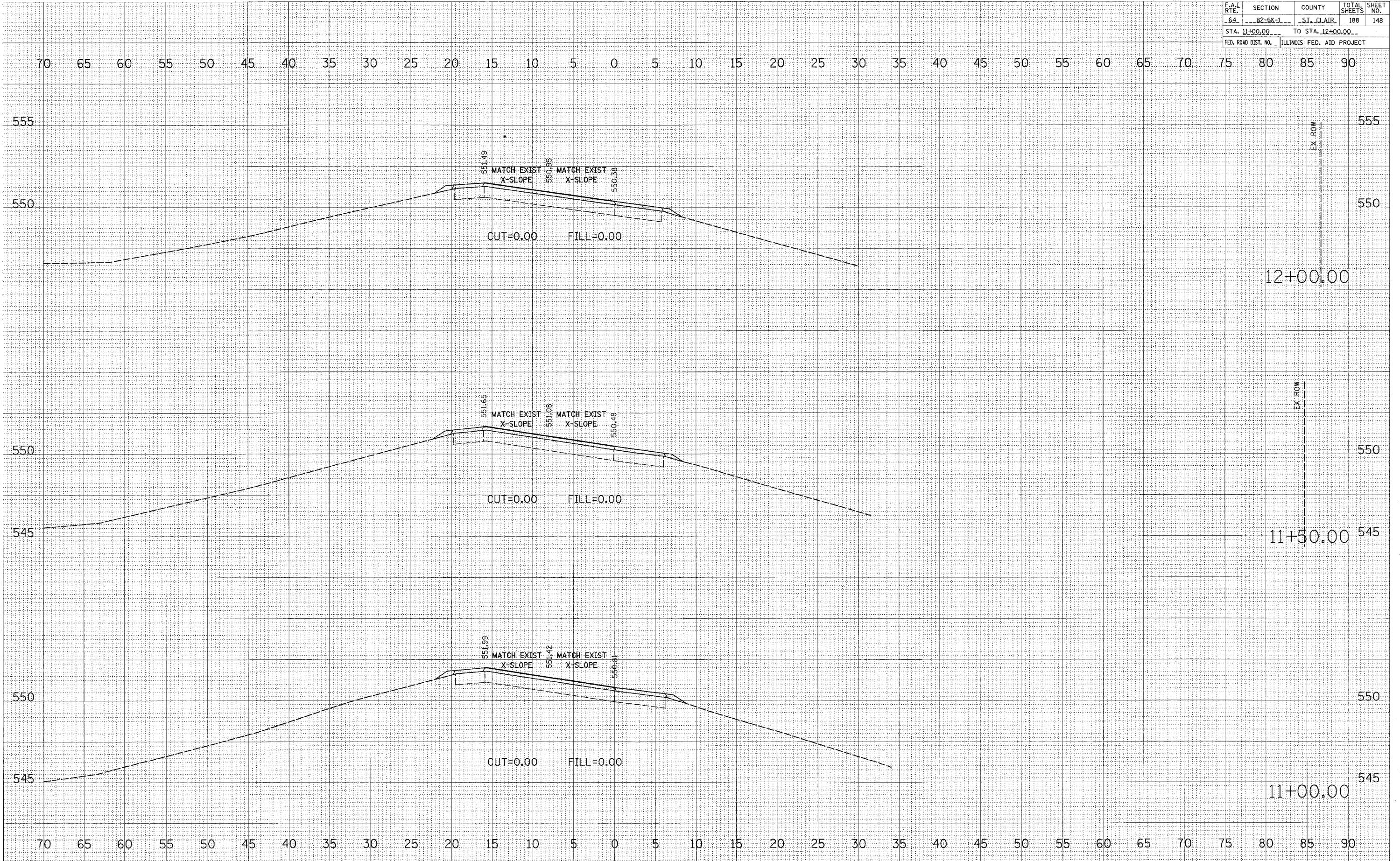
STA. 10+00.00 TO STA. 10+50.00

F.A.I. RTE.	SECTION	COUNTY	TOTAL SHEETS	SHEET NO.
64	82-6K-J	ST. CLAIR	188	148
STA. 11+00.00		TO STA. 12+00.00		
FED. ROAD DIST. NO. ILLINOIS FED. AID PROJECT				

FINAL SURVEY	SURVEYED	BY	DATE
NOTE BOOK NO.	PLOTTED		
	TEMPLATE		
	AREAS CHECKED		

ORIGINAL SURVEY	SURVEYED	BY	DATE
NOTE BOOK NO.	PLOTTED		
	TEMPLATE		
	AREAS CHECKED		

PLOT DATE = DATE
FILE NAME = FILE#
USER NAME = USER#



S. W. RAMP

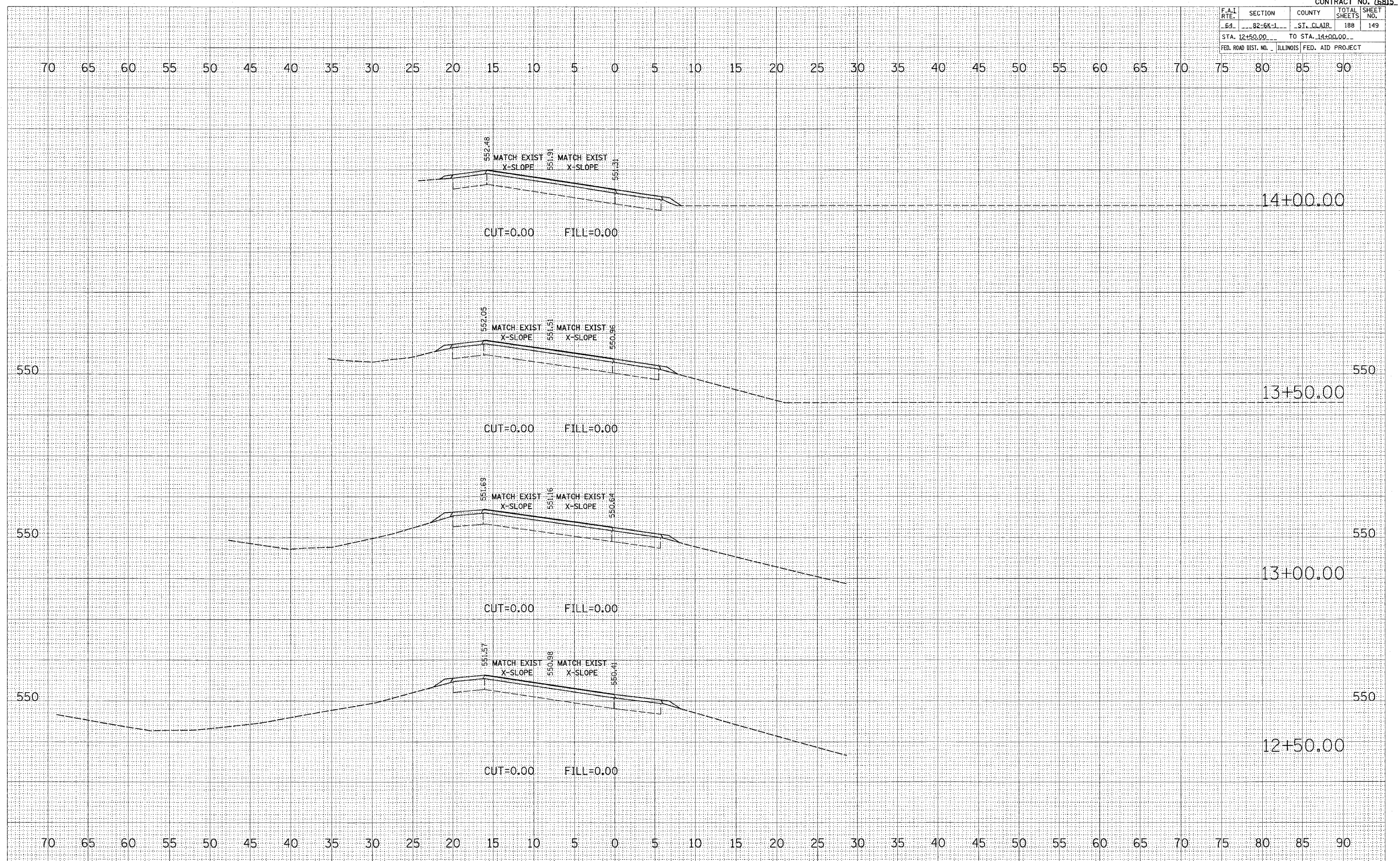
STA. 11+00.00 TO STA. 12+00.00

F.A.I. RTE.	SECTION	COUNTY	TOTAL SHEETS	SHEET NO.
64	82-6K-1	ST. CLAIR	188	149
STA. 12+50.00		TO STA. 14+00.00		
FED. ROAD DIST. NO. ILLINOIS FED. AID PROJECT				

DATE _____
 BY _____
 SURVEYED _____
 FINAL SURVEY _____
 NOTE BOOK _____
 TEMPLATE _____
 AREAS CHECKED _____
 NO. _____

DATE _____
 BY _____
 SURVEYED _____
 ORIGINAL SURVEY _____
 NOTE BOOK _____
 TEMPLATE _____
 AREAS CHECKED _____
 NO. _____

PLOT DATE = 4/20/18
 FILE NAME = 071118
 PLOT SCALE = 1"=40'
 USER NAME = JLS/MS



S. W. RAMP

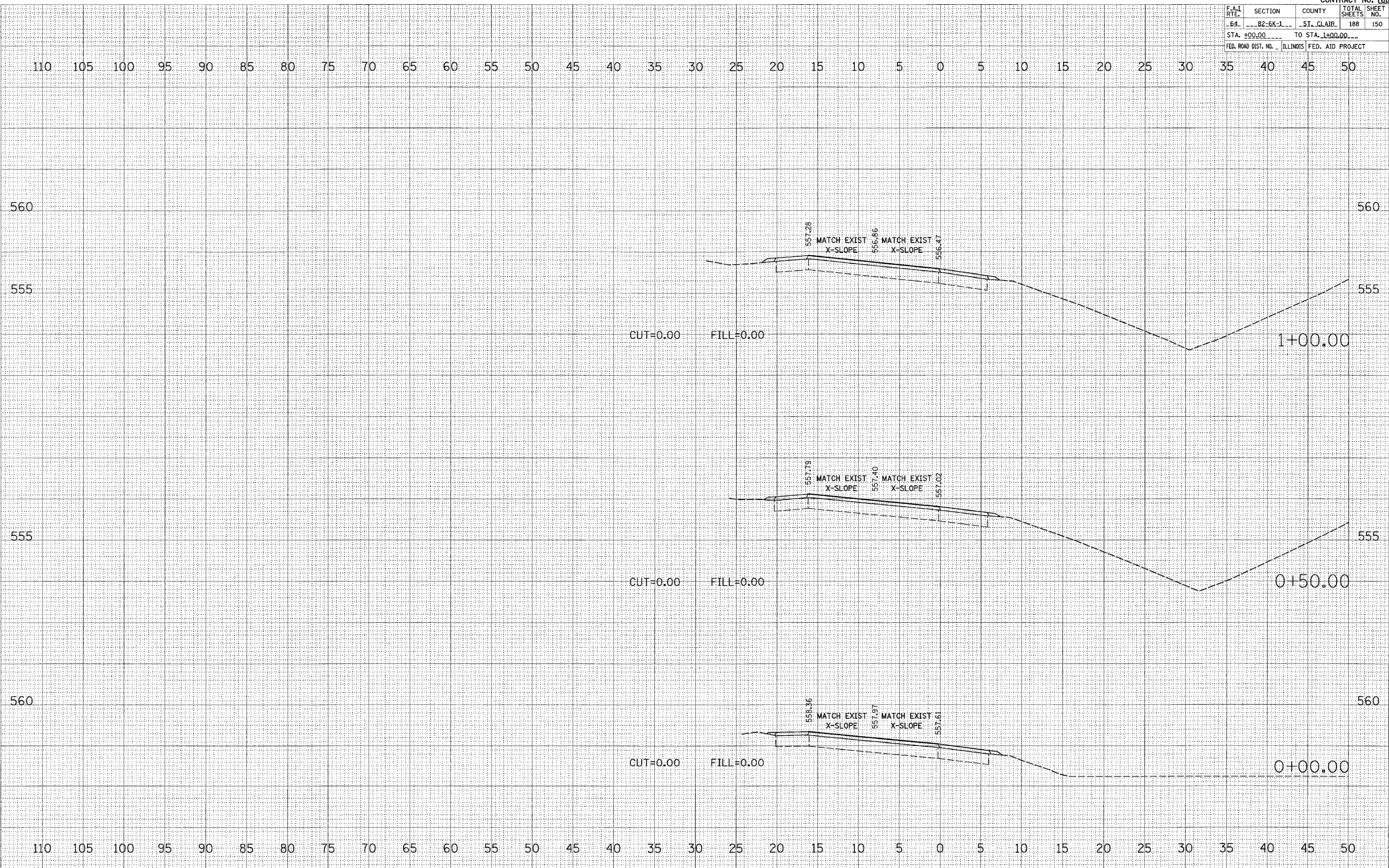
STA. 12+50.00 TO STA. 14+00.00

F.A.I. RTE.	SECTION	COUNTY	TOTAL SHEETS	SHEET NO.
64	82-5K-1	ST. CLAIR	188	150
STA. +00.00		TO STA. 1+00.00		
FED. ROAD DIST. NO. ILLINOIS FED. AID PROJECT				

FINAL SURVEY	DATE
BY	
NO. _____	
AREAS CHECKED	

ORIGINAL SURVEY	DATE
BY	
NO. _____	
AREAS CHECKED	

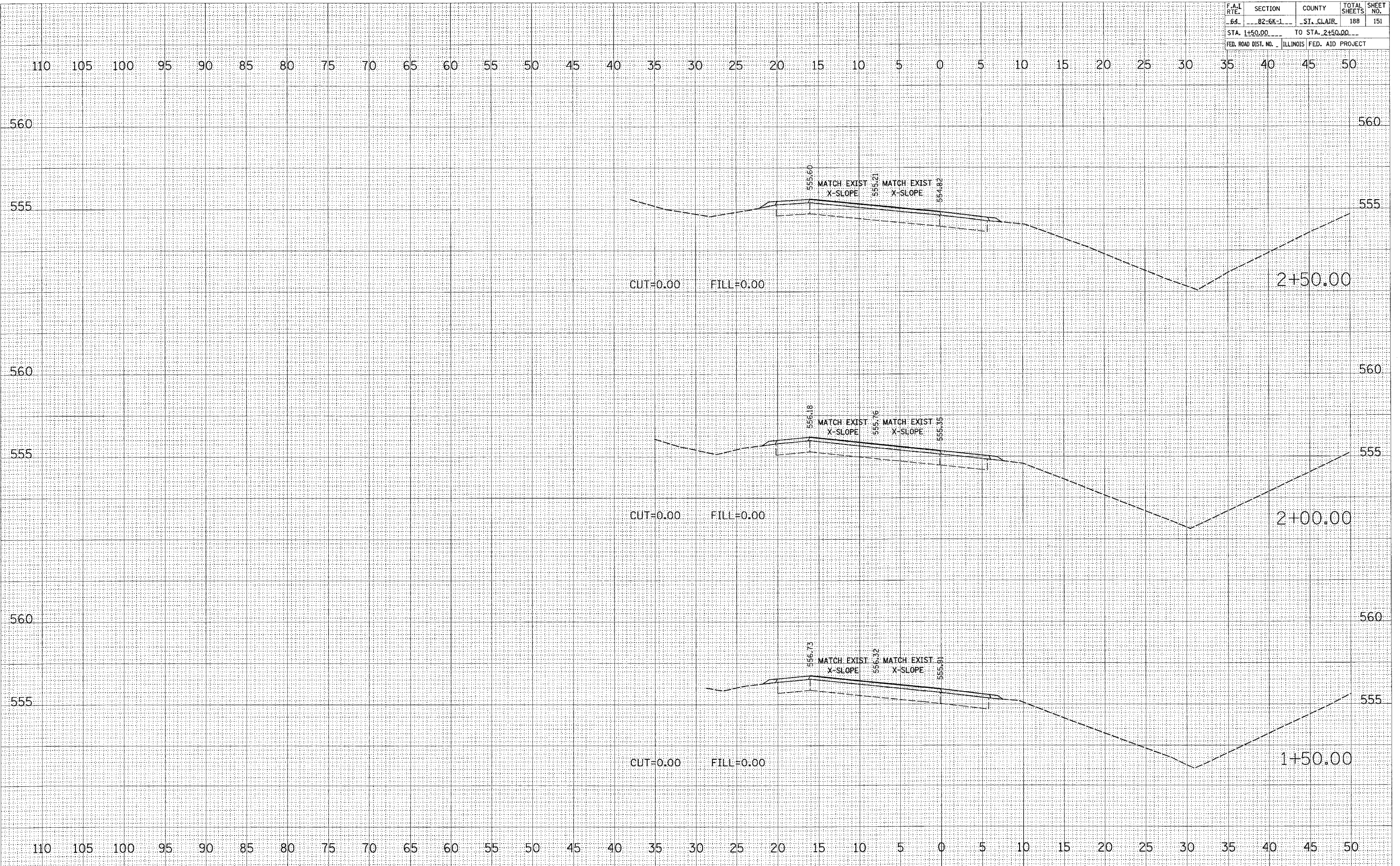
PLOT DATE = 7/5/2005
 FILE NAME = c:\pro\pca\ed8684\plan\asht\8684.dwg
 PLOT SCALE = 5,0000 / IN.
 USER NAME = km-lasal



N.W. RAMP

STA. +00.00 TO STA. 1+00.00

F.A.I. RTE.	SECTION	COUNTY	TOTAL SHEETS	SHEET NO.
64	82-6K-1	ST. CLAIR	188	151
STA. 1+50.00		TO STA. 2+50.00		
FED. ROAD DIST. NO.		ILLINOIS FED. AID PROJECT		



DATE _____
 BY _____
 SURVEYED _____
 ORIGINAL SURVEY _____
 NOTE BOOK _____
 AREAS CHECKED _____
 NO. _____

DATE _____
 BY _____
 SURVEYED _____
 ORIGINAL SURVEY _____
 NOTE BOOK _____
 AREAS CHECKED _____
 NO. _____

PLOT DATE = 7/15/2005
 FILE NAME = c:\projects\76815\plan\sheet\05151.dwg
 PLOT SCALE = 5.0000' / 1" IN.
 USER NAME = karlsaal

N.W. RAMP

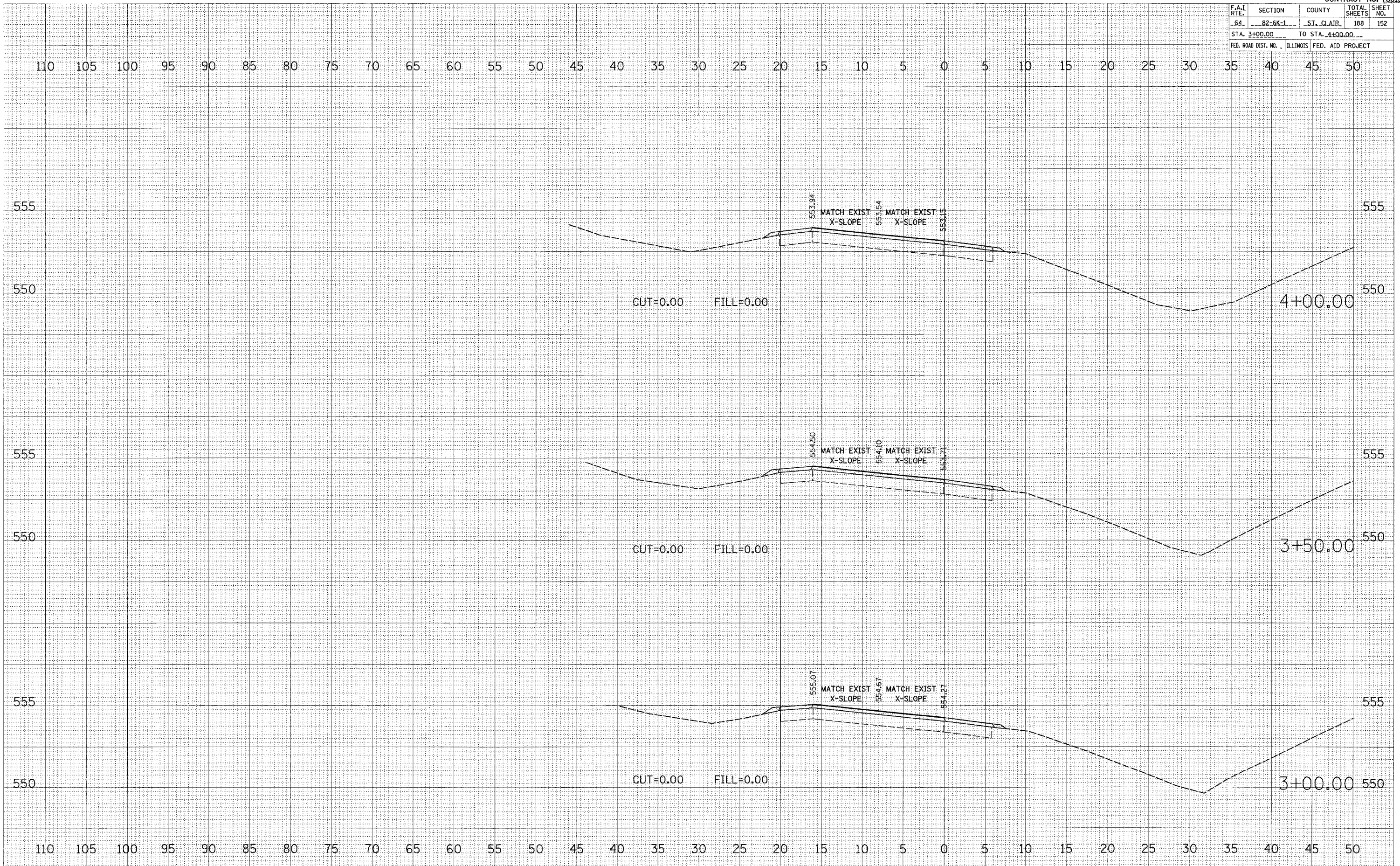
STA. 1+50.00 TO STA. 2+50.00

F.A.L. RTE.	SECTION	COUNTY	TOTAL SHEETS	SHEET NO.
64	82-5K-1	ST. CLAIR	188	152
STA. 3+00.00		TO STA. 4+00.00		
FED. ROAD DIST. NO. ILLINOIS FED. AID PROJECT				

DATE	
BY	
NO.	
ORIGINAL SURVEY	
PLOTTED	
DATE	
AREAS CHECKED	

DATE	
BY	
NO.	
ORIGINAL SURVEY	
PLOTTED	
DATE	
AREAS CHECKED	

PLOT DATE = 7/5/2005
 FILE NAME = C:\Users\kashu\Documents\76815\82-5K-1\82-5K-1.dwg
 PLOT SCALE = 5/8" = 1' / IN.
 USER NAME = kashu



F.A.L. RTE.	SECTION	COUNTY	TOTAL SHEETS	SHEET NO.
64	82-6K-1	ST. CLAIR	188	155
STA. 8+00.00 TO STA. 9+00.00				
FED. ROAD DIST. NO. ILLINOIS FED. AID PROJECT				

BY	DATE

NO.	AREAS CHECKED

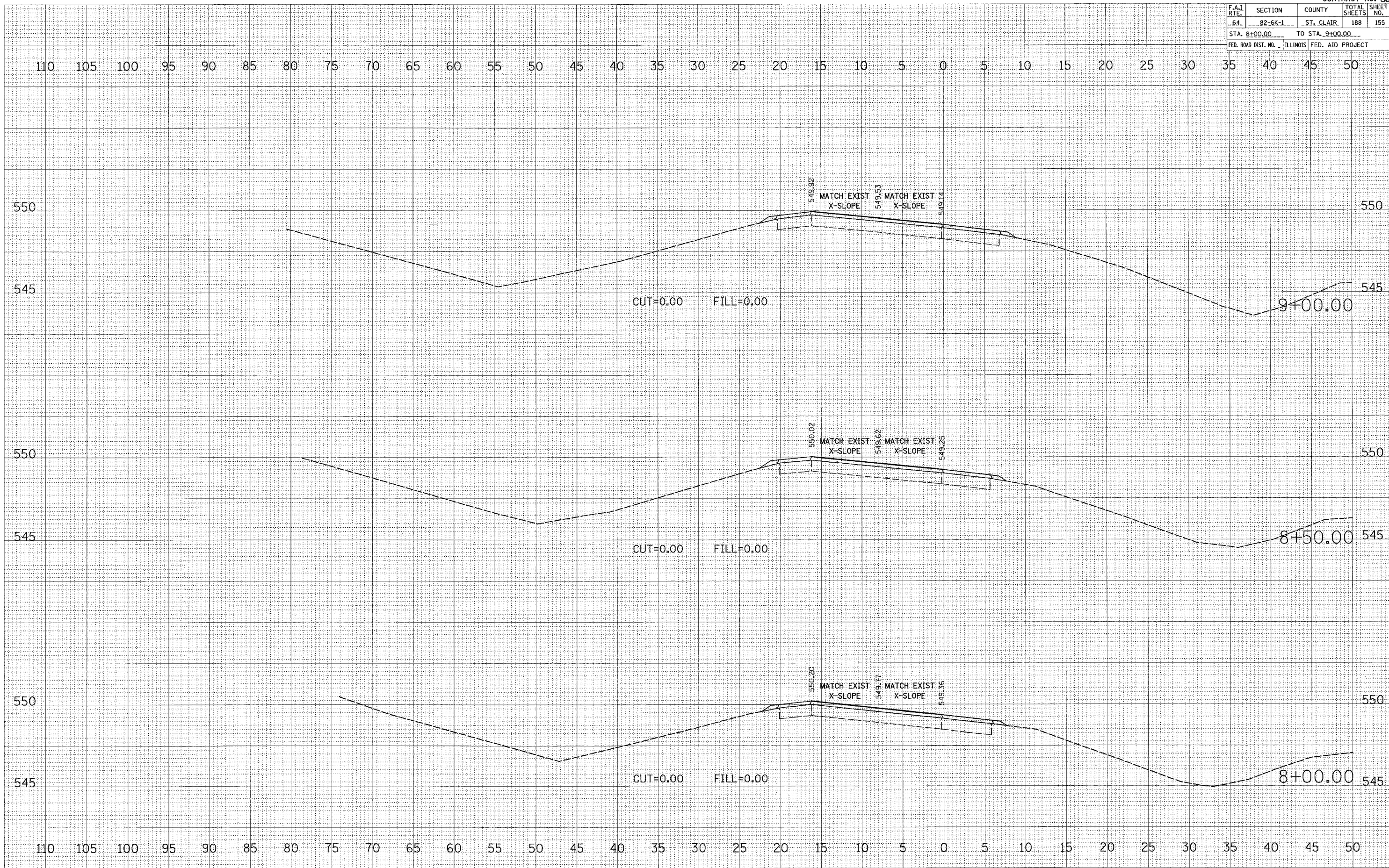
NO.	AREAS CHECKED

BY	DATE

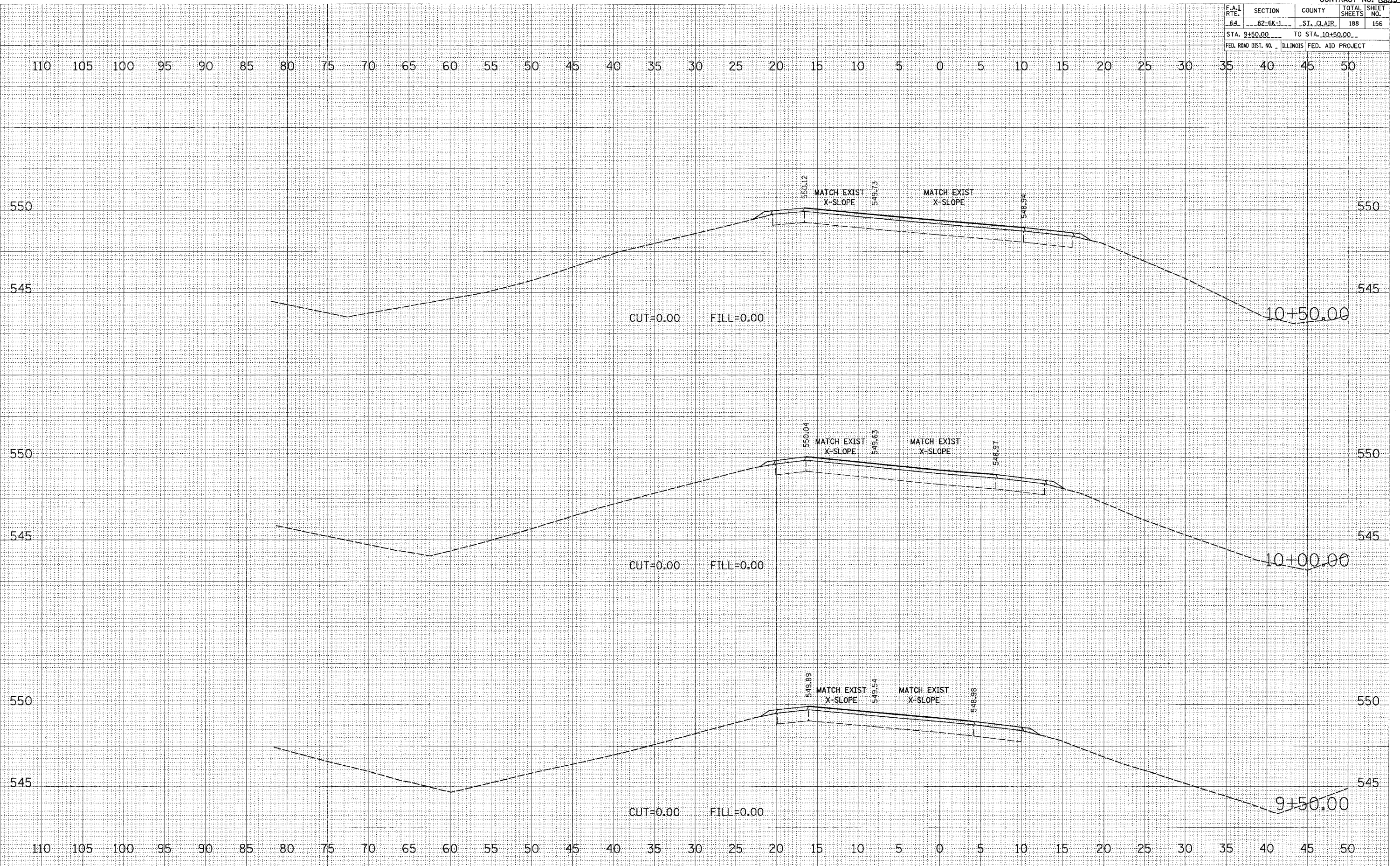
NO.	AREAS CHECKED

NO.	AREAS CHECKED

PLOT DATE = 7/5/2005
 PLOT SCALE = 5' 00" = 1" IN.
 USER NAME = kcr1001



F.A.I. RTE.	SECTION	COUNTY	TOTAL SHEETS	SHEET NO.
64	82-6K-1	ST. CLAIR	188	156
STA. 9+50.00		TO STA. 10+50.00		
FED. ROAD DIST. NO. ILLINOIS FED. AID PROJECT				



FINAL SURVEY BY DATE
 SURVEYED BY DATE
 NOTE BOOK NO.
 TEMPLATE AREAS CHECKED

ORIGINAL SURVEY BY DATE
 SURVEYED BY DATE
 NOTE BOOK NO.
 TEMPLATE AREAS CHECKED

PLOT DATE = 7/5/2005
 FILE NAME = o:\projects\76815\plan\sheet156.dwg
 PLOT SCALE = 5.0000 / IN.
 USER NAME = karlase1

N.W. RAMP

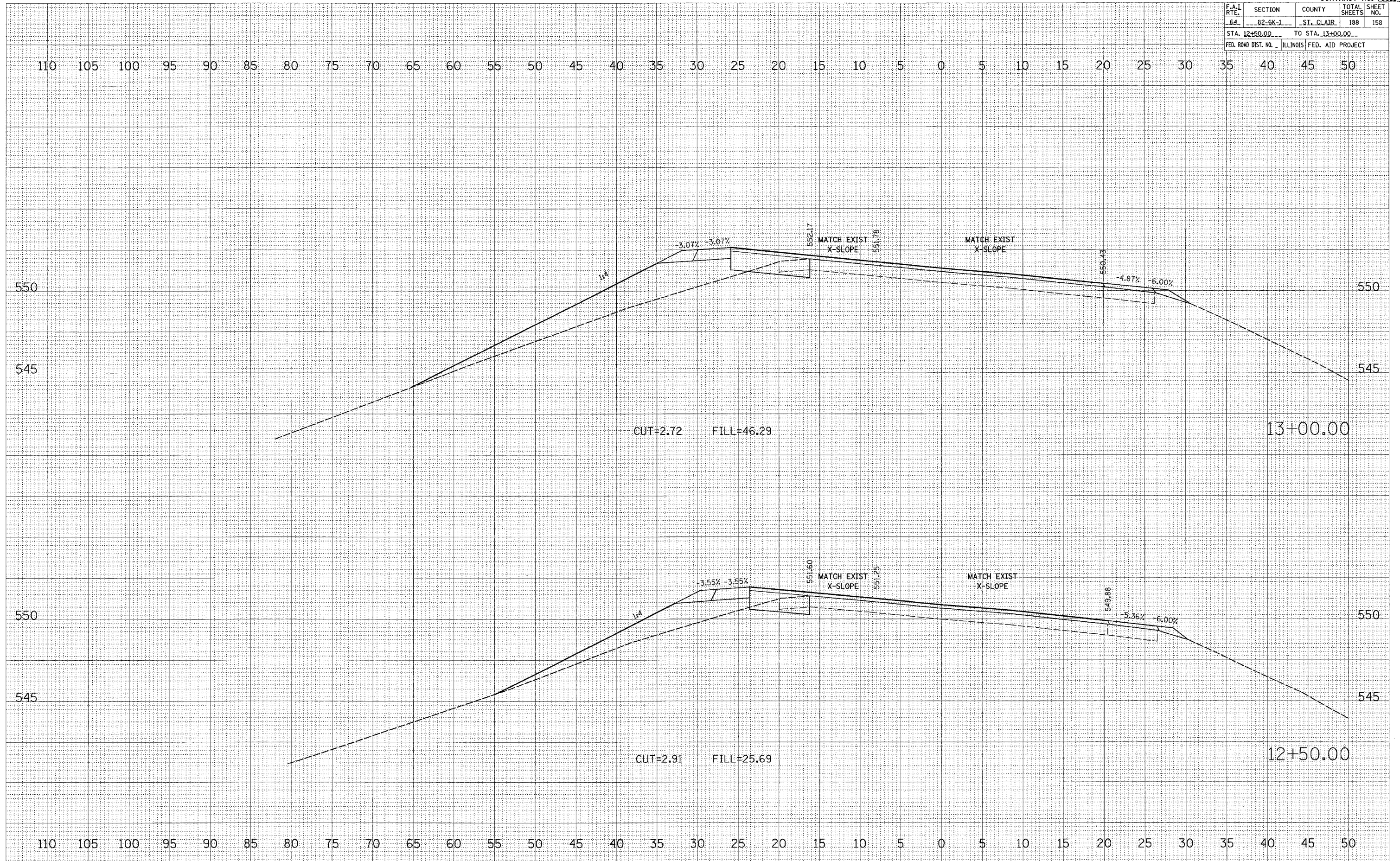
STA. 9+50.00 TO STA. 10+50.00

F.A.I. RTE.	SECTION	COUNTY	TOTAL SHEETS	SHEET NO.
64	82-6K-1	ST. CLAIR	188	158
STA. 12+50.00 TO STA. 13+00.00				
FED. ROAD DIST. NO. ILLINOIS FED. AID PROJECT				

FINAL SURVEY	DESIGNED	DATE
NOTE BOOK	PLOTTED	BY
NO.	TEMPLATE	
	AREAS CHECKED	
	LABEL CHECKED	

ORIGINAL SURVEY	DESIGNED	DATE
FILE NAME	PLOTTED	BY
FILE SIZE	TEMPLATE	
USER NAME	AREAS CHECKED	
	LABEL CHECKED	

PLOT DATE = 7/5/2005
 FILE NAME = c:\projects\76815\plan\wash\82-6k-1-60.k
 PLOT SCALE = 5.0000' / 1" / 100'
 USER NAME = kprasad



N.W. RAMP

STA. 12+50.00 TO STA. 13+00.00

F.A.L. RTE.	SECTION	COUNTY	TOTAL SHEETS	SHEET NO.
.64	82-6K-1	ST. CLAIR	188	159
STA. 13+50.00 TO STA. 13+50.00				
FED. ROAD DIST. NO. ILLINOIS FED. AID PROJECT				

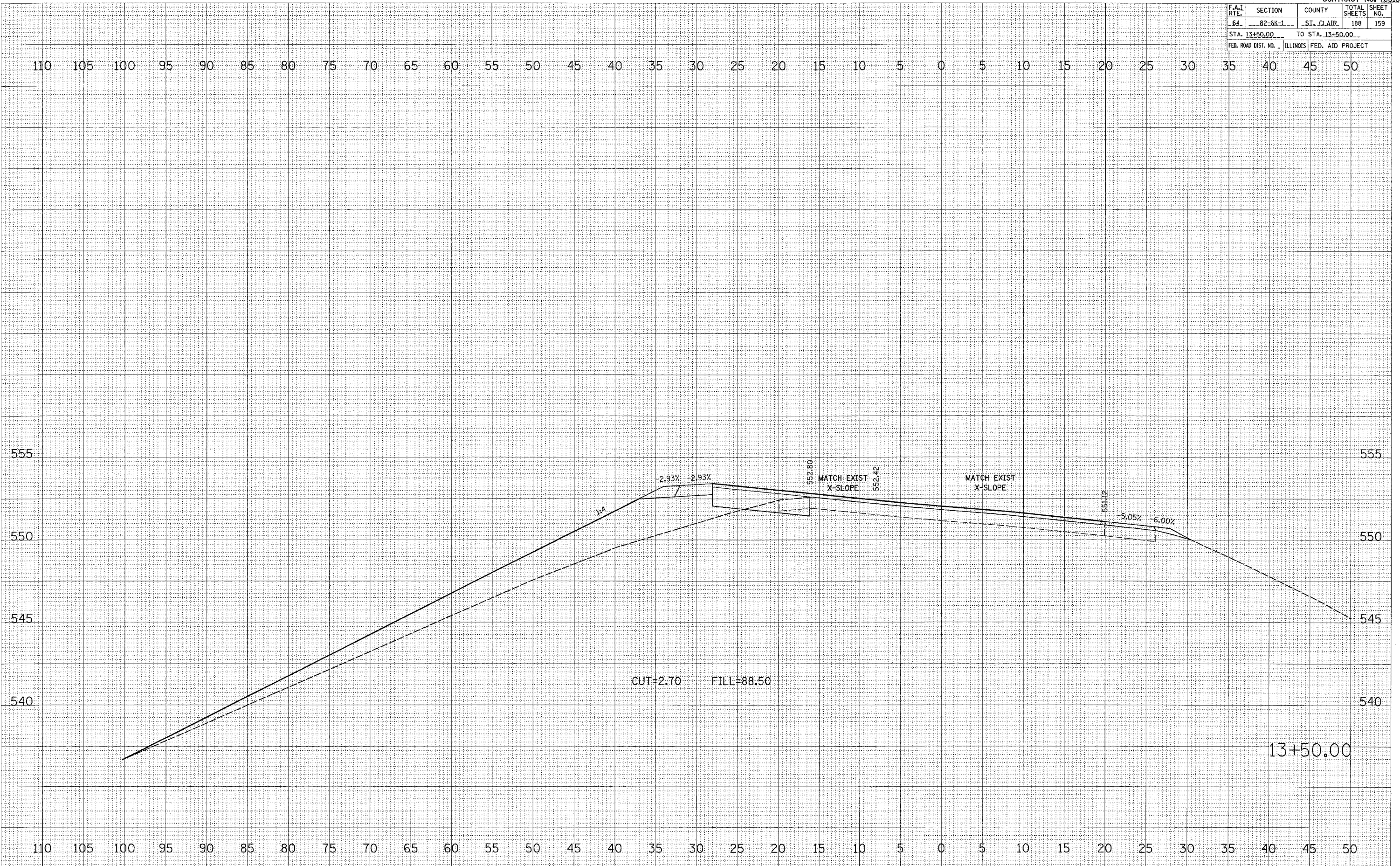
DATE	BY	DATE	BY

SURVEYED _____
 SURVEY _____
 NOTE BOOK _____
 TEMPLATE _____
 AREAS CHECKED _____
 NO. _____

DATE	BY	DATE	BY

ORIGINAL SURVEY _____
 SURVEY _____
 NOTE BOOK _____
 TEMPLATE _____
 AREAS CHECKED _____
 NO. _____

PLOT DATE = 7/15/2005
 FILE NAME = c:\projects\76815\13+50.00\13+50.00.dwg
 PLOT SCALE = 5.0000 / IN.
 USER NAME = kar-lasell



N.W. RAMP

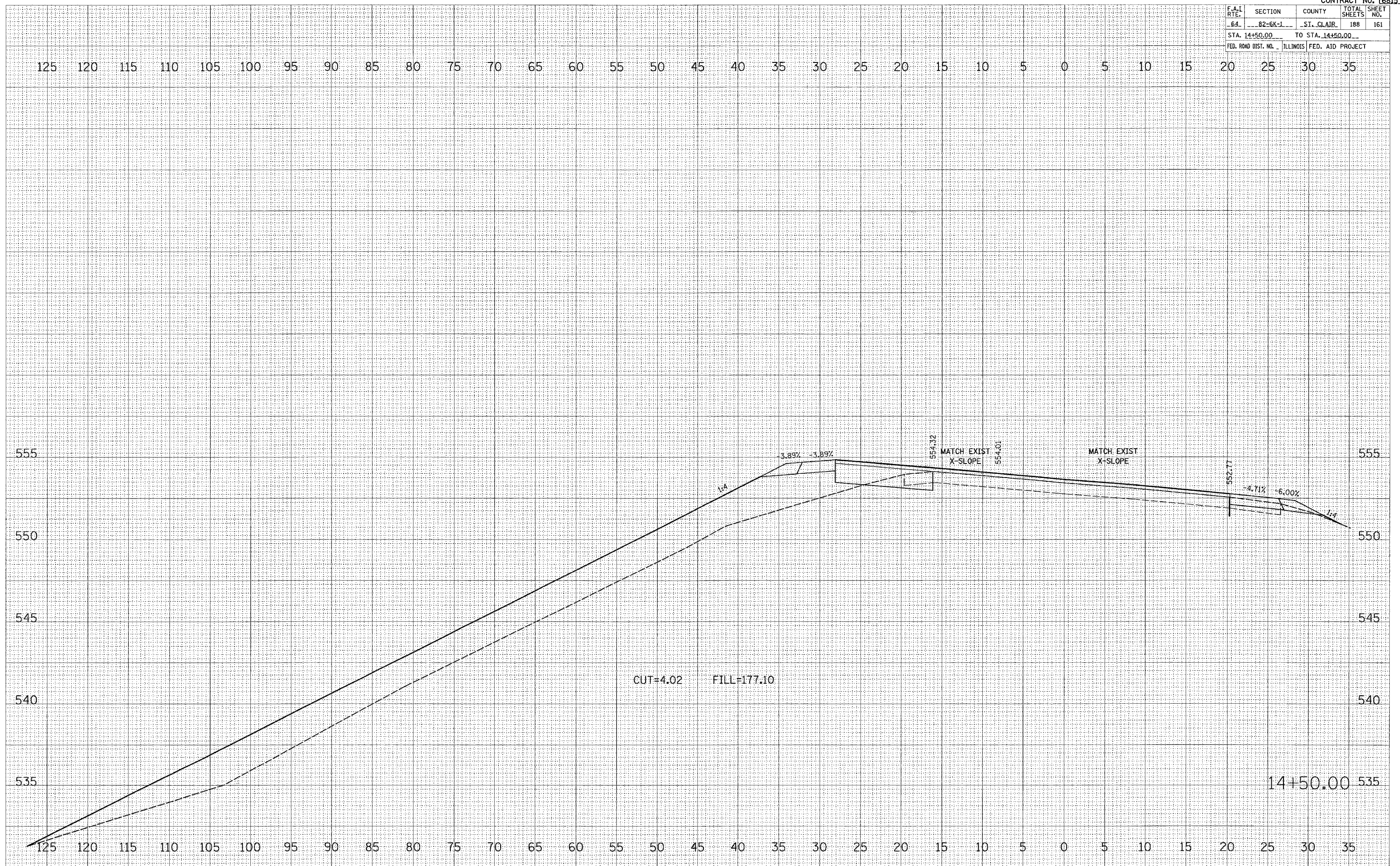
STA. 13+50.00

F.A.L. RTE.	SECTION	COUNTY	TOTAL SHEETS	SHEET NO.
64	82-6K-1	ST. CLAIR	188	161
STA. 14+50.00		TO STA. 14+50.00		
FED. ROAD DIST. NO. ILLINOIS FED. AID PROJECT				

FINAL SURVEY NOTE BOOK NO.	SURVEYED PLOTTED TEMPLATE AREAS CHECKED	BY	DATE

ORIGINAL SURVEY NOTE BOOK NO.	SURVEYED PLOTTED TEMPLATE AREAS CHECKED	BY	DATE

PLOT DATE = 7/6/2005
 FILE NAME = c:\projects\76815\plan\sheet161.dwg
 USER NAME = hmlbarr

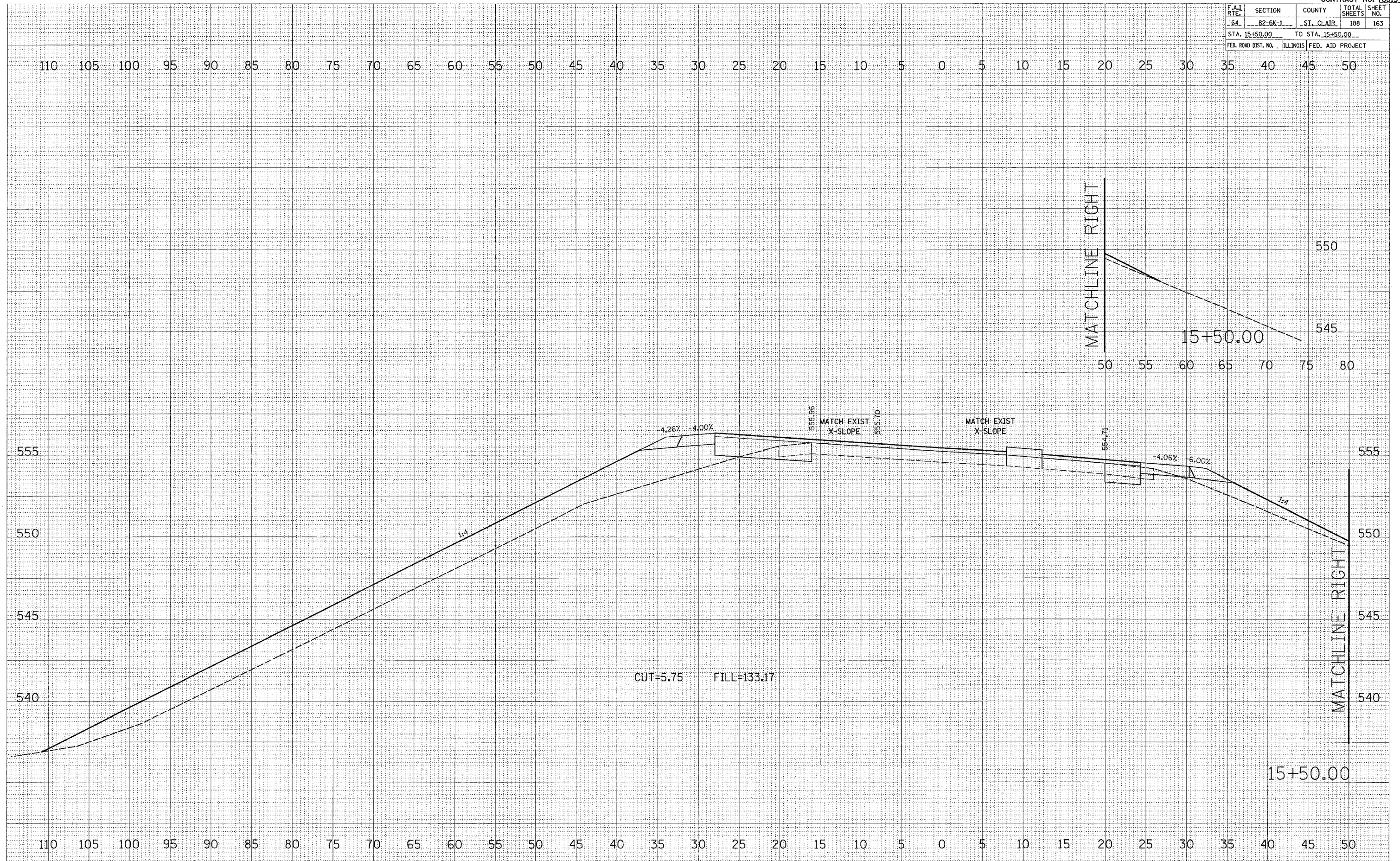


F.A.I. RTE.	SECTION	COUNTY	TOTAL SHEETS	SHEET NO.
64	B2-6K-1	ST. CLAIR	188	163
STA. 15+50.00		TO STA. 15+50.00		
FED. ROAD DIST. NO. ILLINOIS FED. AID PROJECT				

FINAL SURVEY	DATE
NO. _____	BY _____
REVISIONS	DATE
PLOTTED	BY _____
TEMPLATE	NO. _____
AREAS CHECKED	

ORIGINAL SURVEY	DATE
NO. _____	BY _____
REVISIONS	DATE
PLOTTED	BY _____
TEMPLATE	NO. _____
AREAS CHECKED	

PLOT DATE = 7/5/2005
 FILE NAME = c:\nproj\secta\vd86194\plan\wash18\15+50.00
 PLOT SCALE = 5.0000 / IN.
 USER NAME = kprasad

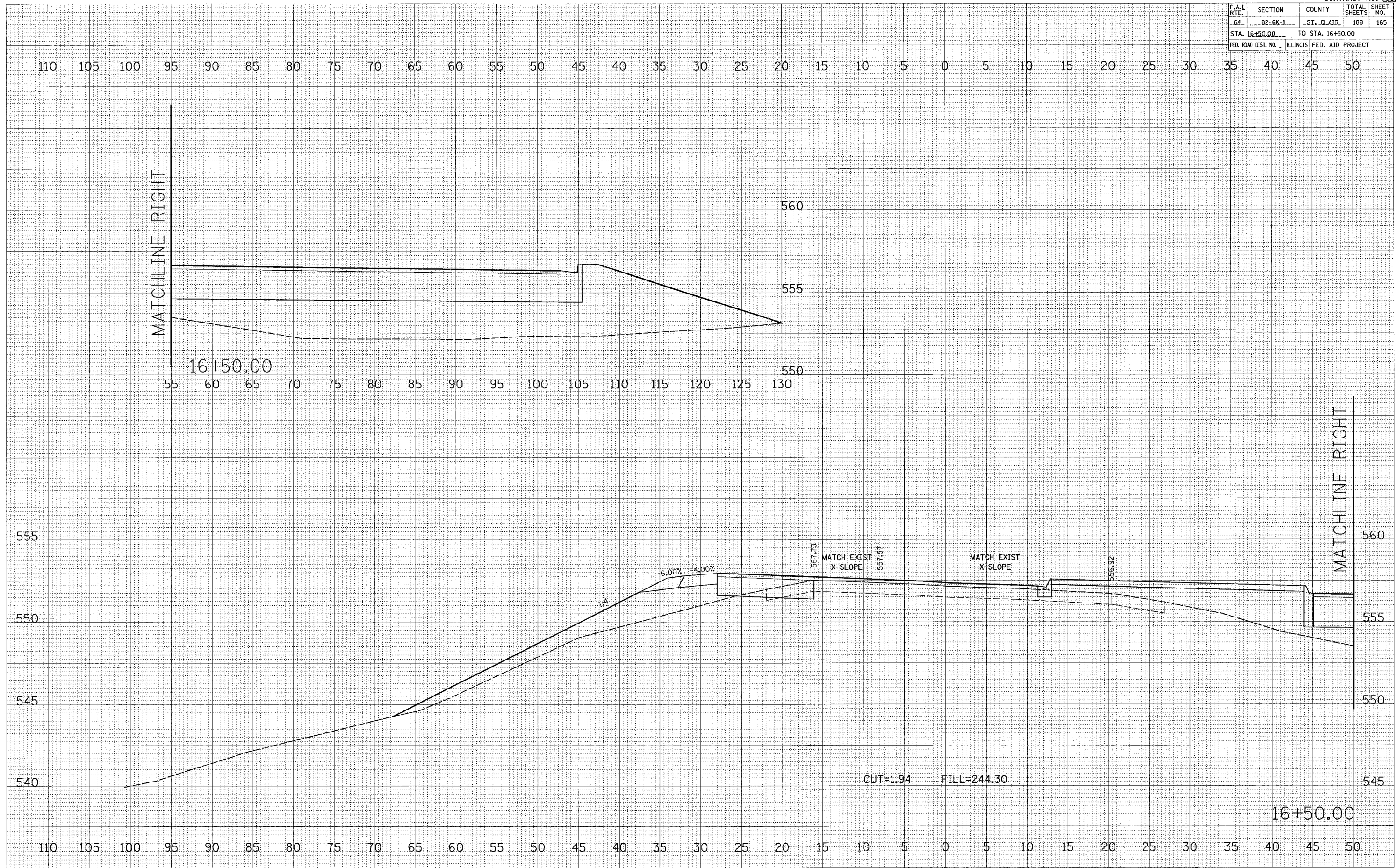


F.A.I. RTE.	SECTION	COUNTY	TOTAL SHEETS	SHEET NO.
64	B2-6K-1	ST. CLAIR	188	165
STA. 16+50.00		TO STA. 16+50.00		
FED. ROAD DIST. NO.		ILLINOIS FED. AID PROJECT		

FINAL SURVEY	REVISIONS	DATE
NO.	PLOTTED	
NOTE BOOK	TEMPLATE	
AREAS CHECKED		

ORIGINAL SURVEY	REVISIONS	DATE
NO.	PLOTTED	
NOTE BOOK	TEMPLATE	
AREAS CHECKED		

PLOT DATE = 7/5/2005
 FILE NAME = C:\pwork\64\6406584\plan\eeah1650.dwg
 PLOT SCALE = 5.0000' / 1" = 16000
 USER NAME = kprasad

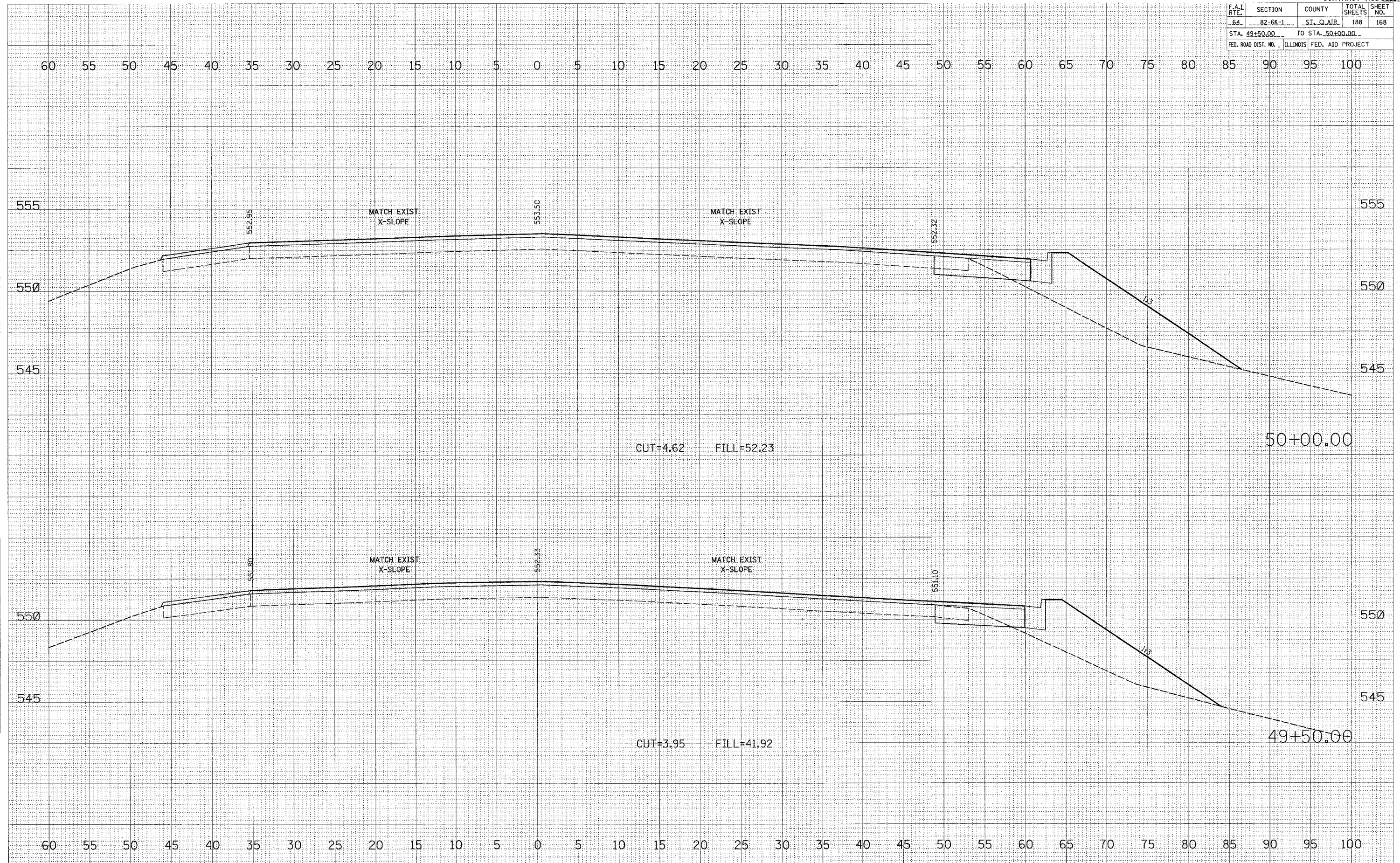


F.A.I. RTE.	SECTION	COUNTY	TOTAL SHEETS	SHEET NO.
.64	82-6K-1	ST. CLAIR	188	168
STA. 49+50.00		TO STA. 50+00.00		
FED. ROAD DIST. NO.		ILLINOIS FED. AID PROJECT		

FINAL SURVEY
 SURVEYED _____
 DATE _____
 BY _____
 CHECKED _____
 NO. _____

ORIGINAL SURVEY
 SURVEYED _____
 DATE _____
 BY _____
 CHECKED _____
 NO. _____

PLOT DATE = *DATE*
 FILE NAME = *FILE*
 PLOT SCALE = *SCALE*
 USER NAME = *USER*

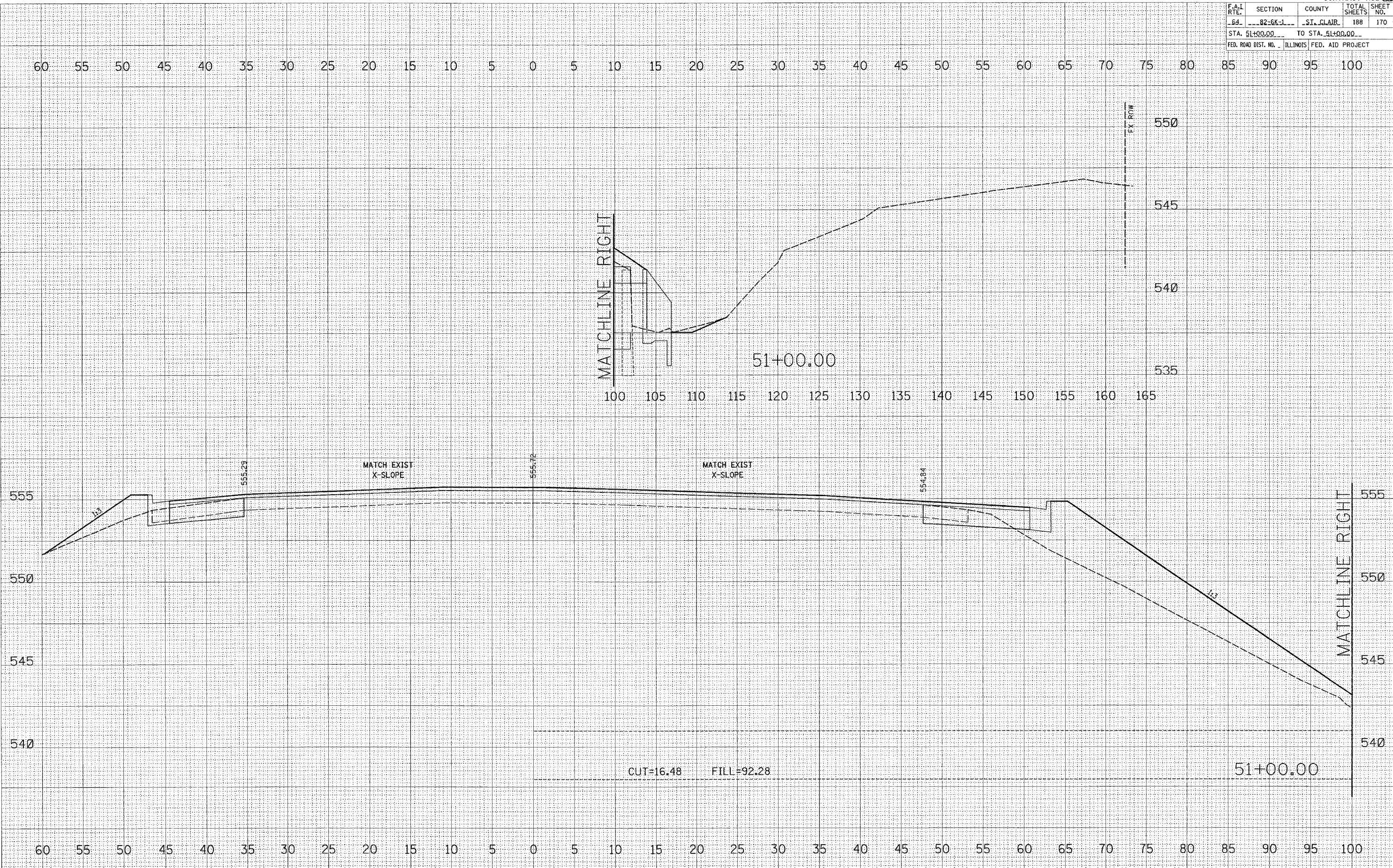


F.A.I. RTE.	SECTION	COUNTY	TOTAL SHEETS	SHEET NO.
64	82-6K-1	ST. CLAIR	188	170
STA. 51+00.00		TO STA. 51+00.00		
FED. ROAD DIST. NO.		ILLINOIS FED. AID PROJECT		

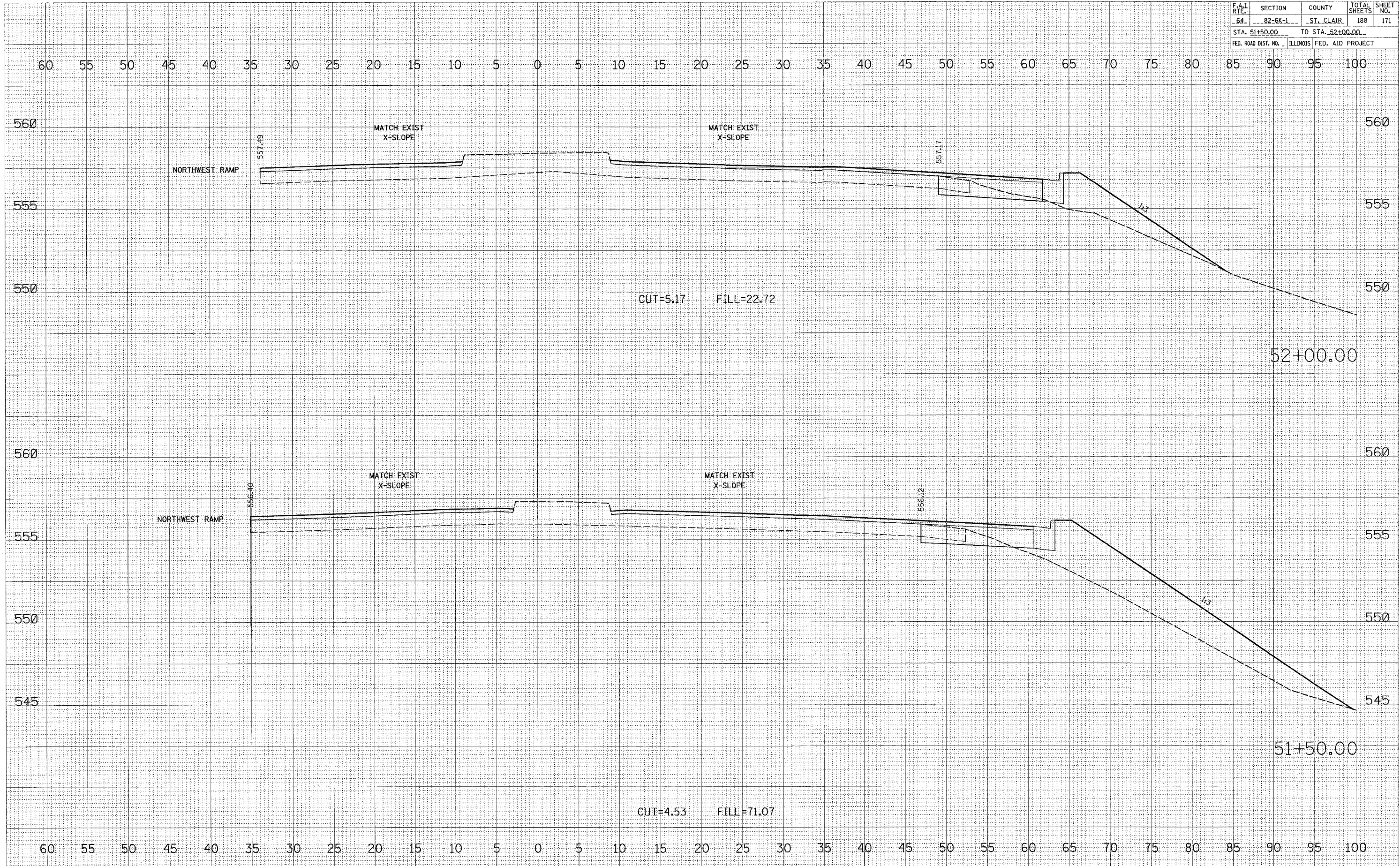
FINAL SURVEY
 SURVEYED BY: _____
 DATE: _____
 NOTE BOOK NO.: _____
 TEMPLATE: _____
 AREAS CHECKED: _____

ORIGINAL SURVEY
 SURVEYED BY: _____
 DATE: _____
 NOTE BOOK NO.: _____
 TEMPLATE: _____
 AREAS CHECKED: _____

PLOT DATE = #DATE#
 FILE NAME = #FILE#
 PLOT SCALE = #SCALE#
 USER NAME = #USER#



F.A.I. RTE.	SECTION	COUNTY	TOTAL SHEETS	SHEET NO.
64	82-6K-1	ST. CLAIR	188	171
STA. 51+50.00		TO STA. 52+00.00		
FED. ROAD DIST. NO. ILLINOIS FED. AID PROJECT				



DATE: _____ BY: _____

FINAL SURVEY: _____

SURVEYED: _____

PLOTTED: _____

NOTE BOOK: _____

AREAS CHECKED: _____

NO. _____

DATE: _____ BY: _____

ORIGINAL SURVEY: _____

SURVEYED: _____

PLOTTED: _____

NOTE BOOK: _____

AREAS CHECKED: _____

NO. _____

PLOT DATE = 00ATE0

FILE NAME = #FILE0

PLOT SCALE = #SCALE0

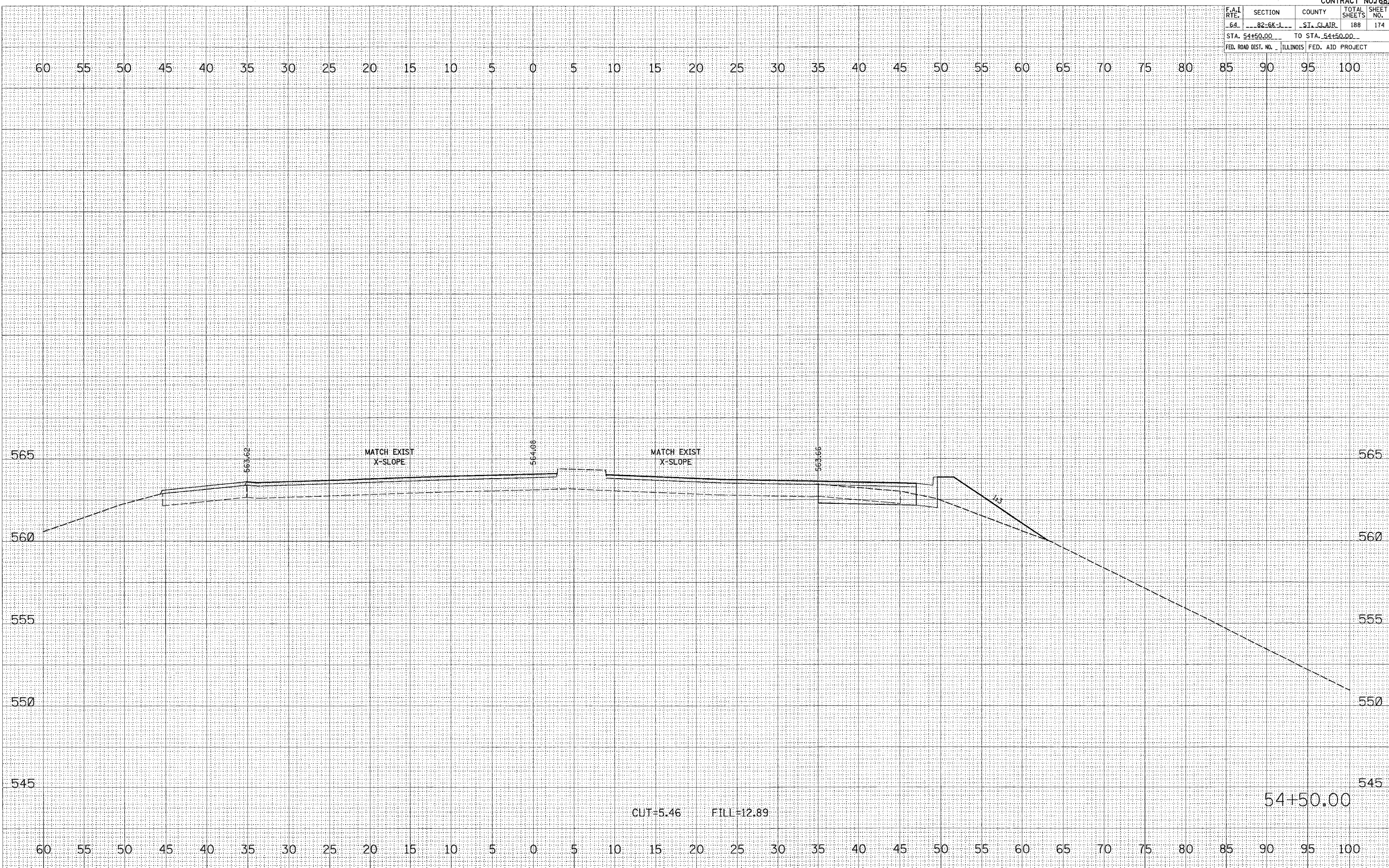
USER NAME = #USER0

F.A.I. RTE.	SECTION	COUNTY	TOTAL SHEETS	SHEET NO.
64	82-6K-1	ST. CLAIR	188	174
STA. 54+50.00		TO STA. 54+50.00		
FED. ROAD DIST. NO. ILLINOIS FED. AID PROJECT				

FINAL SURVEY SURVEYED _____
 PLOTTED _____
 NOTE BOOK _____
 NO. _____
 BY _____
 DATE _____

ORIGINAL SURVEY SURVEYED _____
 PLOTTED _____
 NOTE BOOK _____
 NO. _____
 BY _____
 DATE _____

PLOT DATE = #DATE#
 FILE NAME = #FILE#
 PLOT SCALE = #SCALE#
 USER NAME = #USER#

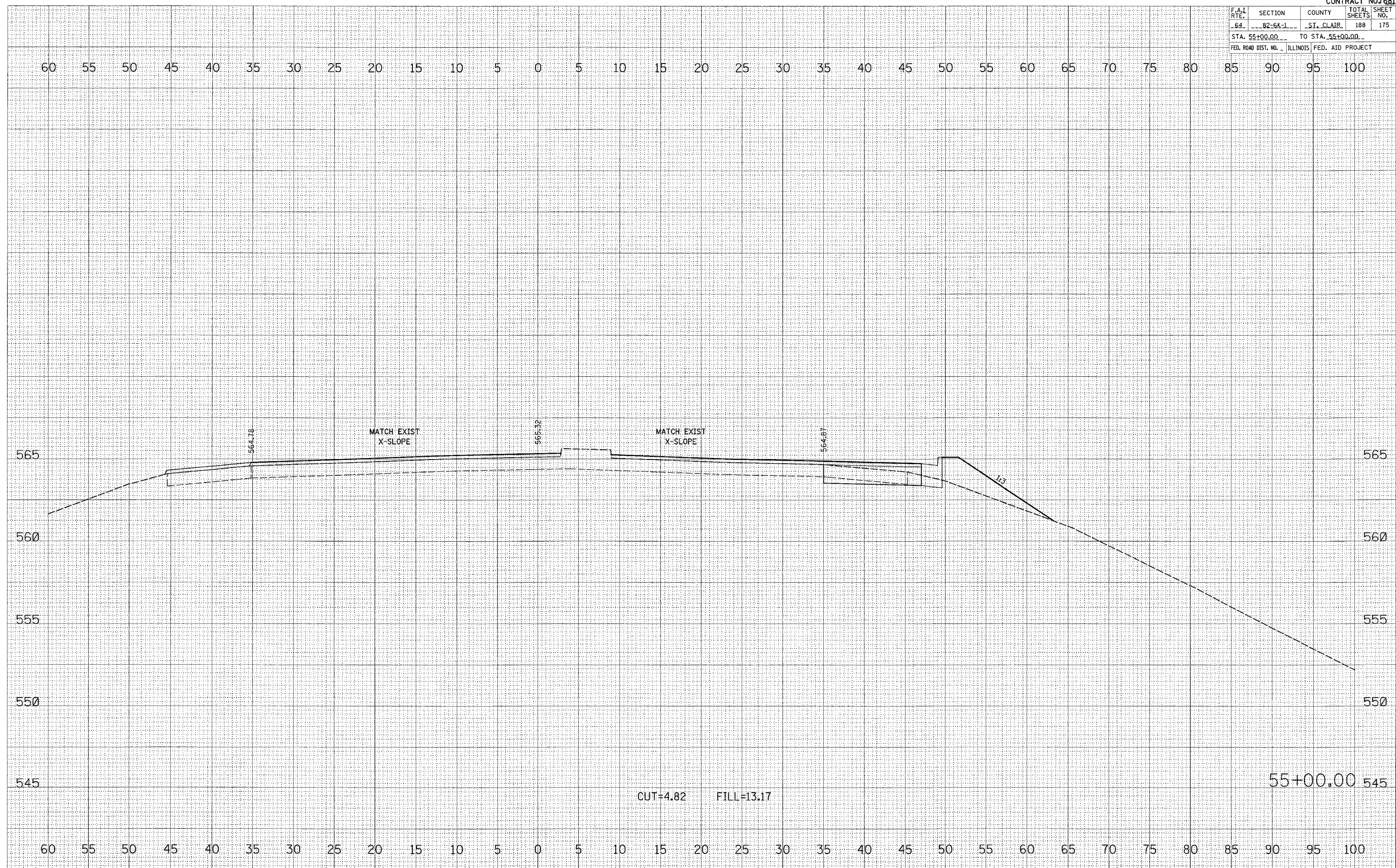


F.A.I. RTE.	SECTION	COUNTY	TOTAL SHEETS	SHEET NO.
64	82-6K-1	ST. CLAIR	188	175
STA. 55+00.00		TO STA. 55+00.00		
FED. ROAD DIST. NO. ILLINOIS FED. AID PROJECT				

FINAL SURVEY
 SURVEYED _____
 NOTE BOOK _____
 TEMPLATE _____
 AREAS CHECKED _____
 BY _____
 DATE _____

ORIGINAL SURVEY
 SURVEYED _____
 NOTE BOOK _____
 TEMPLATE _____
 AREAS CHECKED _____
 BY _____
 DATE _____

PLOT DATE = #DATE#
 FILE NAME = #FILE#
 PLOT SCALE = #SCALE#
 USER NAME = #USER#

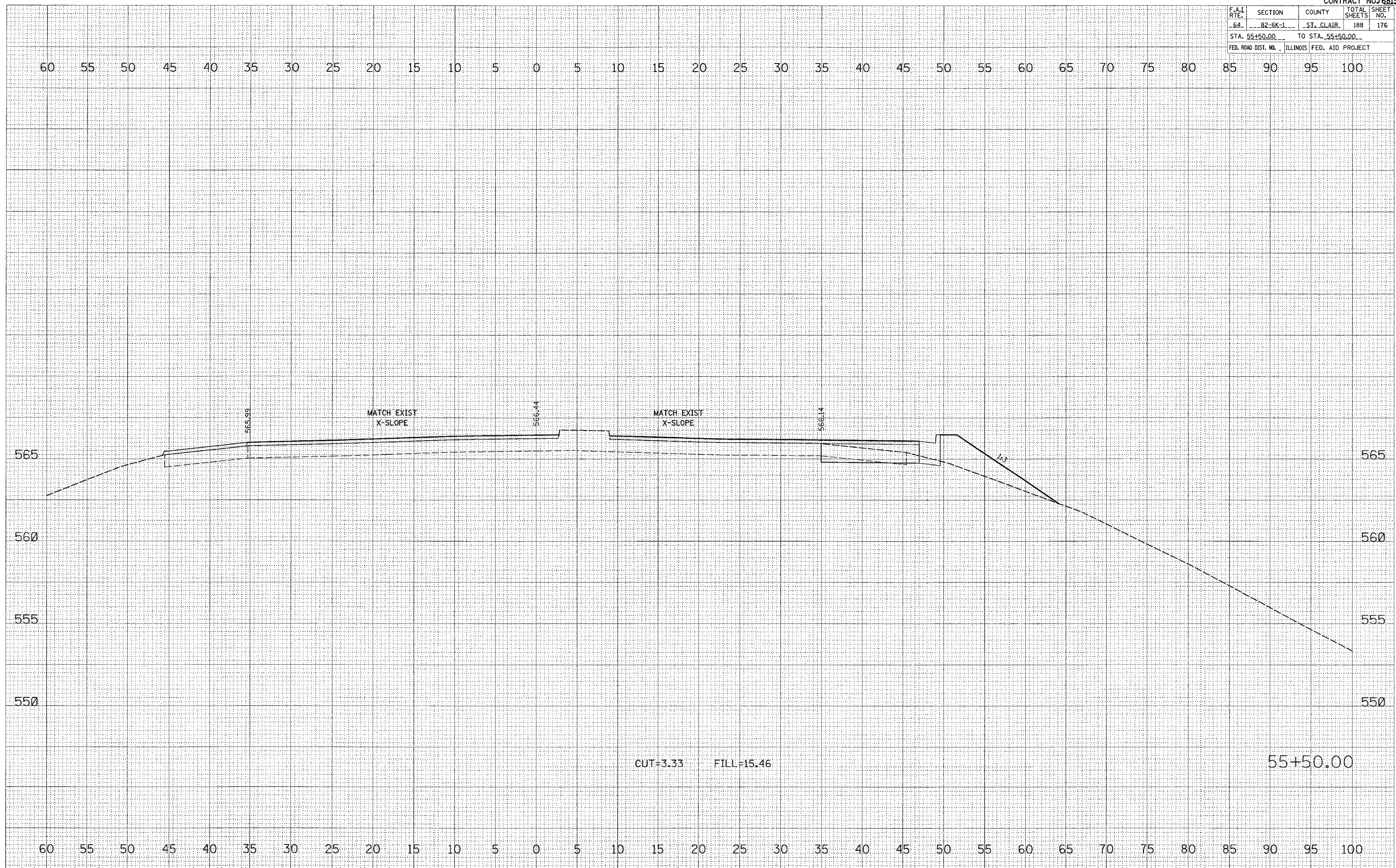


F.A.I. RTE.	SECTION	COUNTY	TOTAL SHEETS	SHEET NO.
64	B2-6K-1	ST. CLAIR	188	176
STA. 55+50.00		TO STA. 55+50.00		
FED. ROAD DIST. NO. ILLINOIS FED. AID PROJECT				

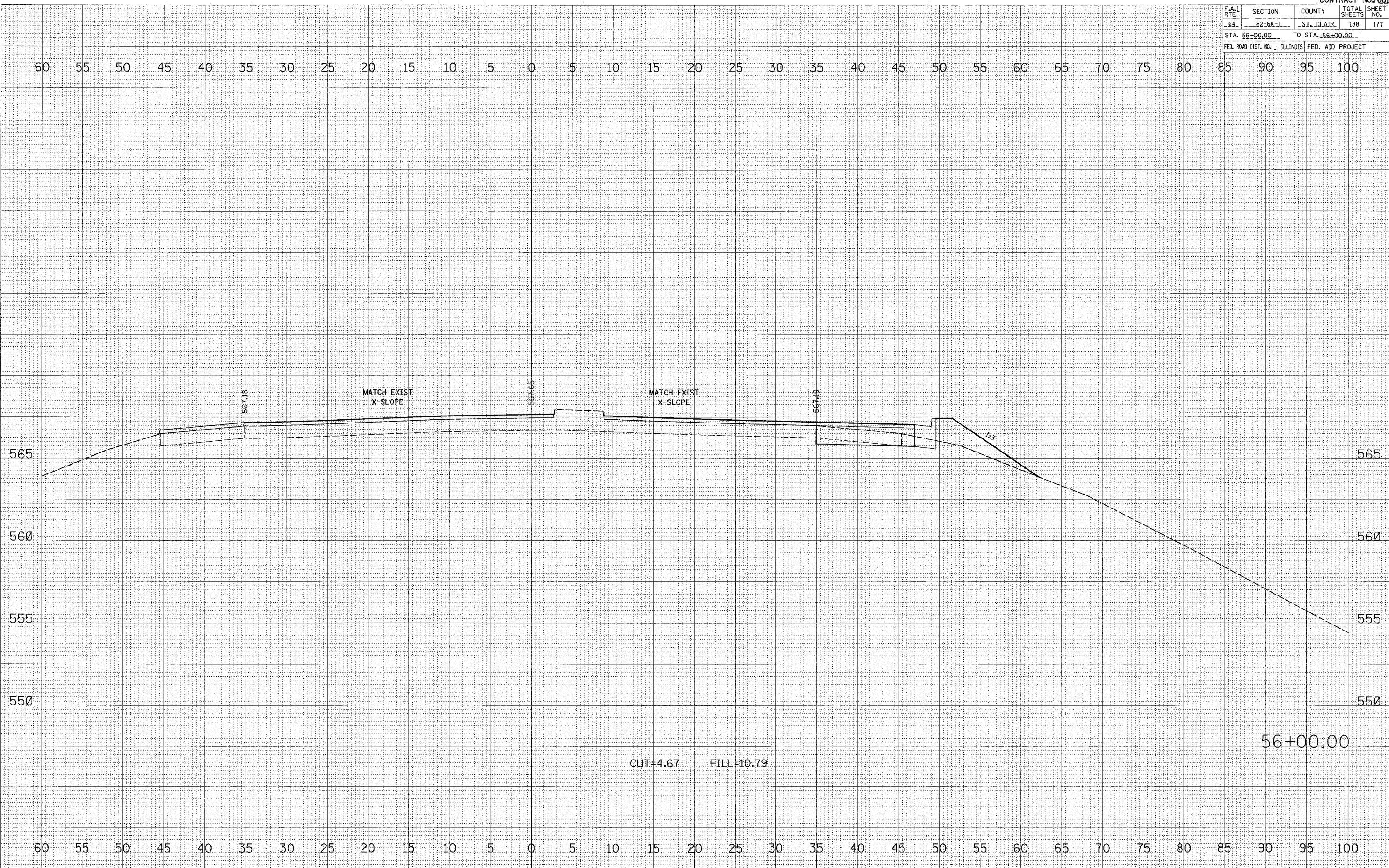
DATE	
BY	
REVISIONS	
PLOTTED	
TEMPLATE	
AREAS CHECKED	
FINAL SURVEY	
NOTE BOOK	
NO.	

DATE	
BY	
REVISIONS	
PLOTTED	
TEMPLATE	
AREAS CHECKED	
ORIGINAL SURVEY	
NOTE BOOK	
NO.	

PLOT DATE = *DATE*
FILE NAME = #FILE#
SCALE = #SCALE#
USER NAME = #USER#



F.A.L. RTE.	SECTION	COUNTY	TOTAL SHEETS	SHEET NO.
.69	82-6K-1	ST. CLAIR	188	177
STA. 56+00.00		TO STA. 56+00.00		
FED. ROAD DIST. NO. ILLINOIS FED. AID PROJECT				



BY: _____
 DATE: _____
 SUPERVISED BY: _____
 SURVEY NO.: _____
 NOTE BOOK NO.: _____
 TEMPLATE NO.: _____
 AREAS CHECKED: _____

BY: _____
 DATE: _____
 SUPERVISED BY: _____
 SURVEY NO.: _____
 NOTE BOOK NO.: _____
 TEMPLATE NO.: _____
 AREAS CHECKED: _____

DATE: #DATE#
 FILE NAME: #FILE#
 PLOT SCALE: #SCALE#
 USER NAME: #USER#

56+00.00

CUT=4.67 FILL=10.79

F.A.I. RTE.	SECTION	COUNTY	TOTAL SHEETS	SHEET NO.
69	82-6K-1	SI. CLAIR	188	178
STA. 56+50.00		TO STA. 56+50.00		
FED. ROAD DIST. NO. ILLINOIS FED. AID PROJECT				

DATE: _____ BY: _____

NO. _____

FINAL SURVEY: _____

NOTED SURVEY: _____

PLOTTED: _____

TEMPLATE: _____

AREAS CHECKED: _____

DATE: _____ BY: _____

NO. _____

ORIGINAL SURVEY: _____

NOTED SURVEY: _____

PLOTTED: _____

TEMPLATE: _____

AREAS CHECKED: _____

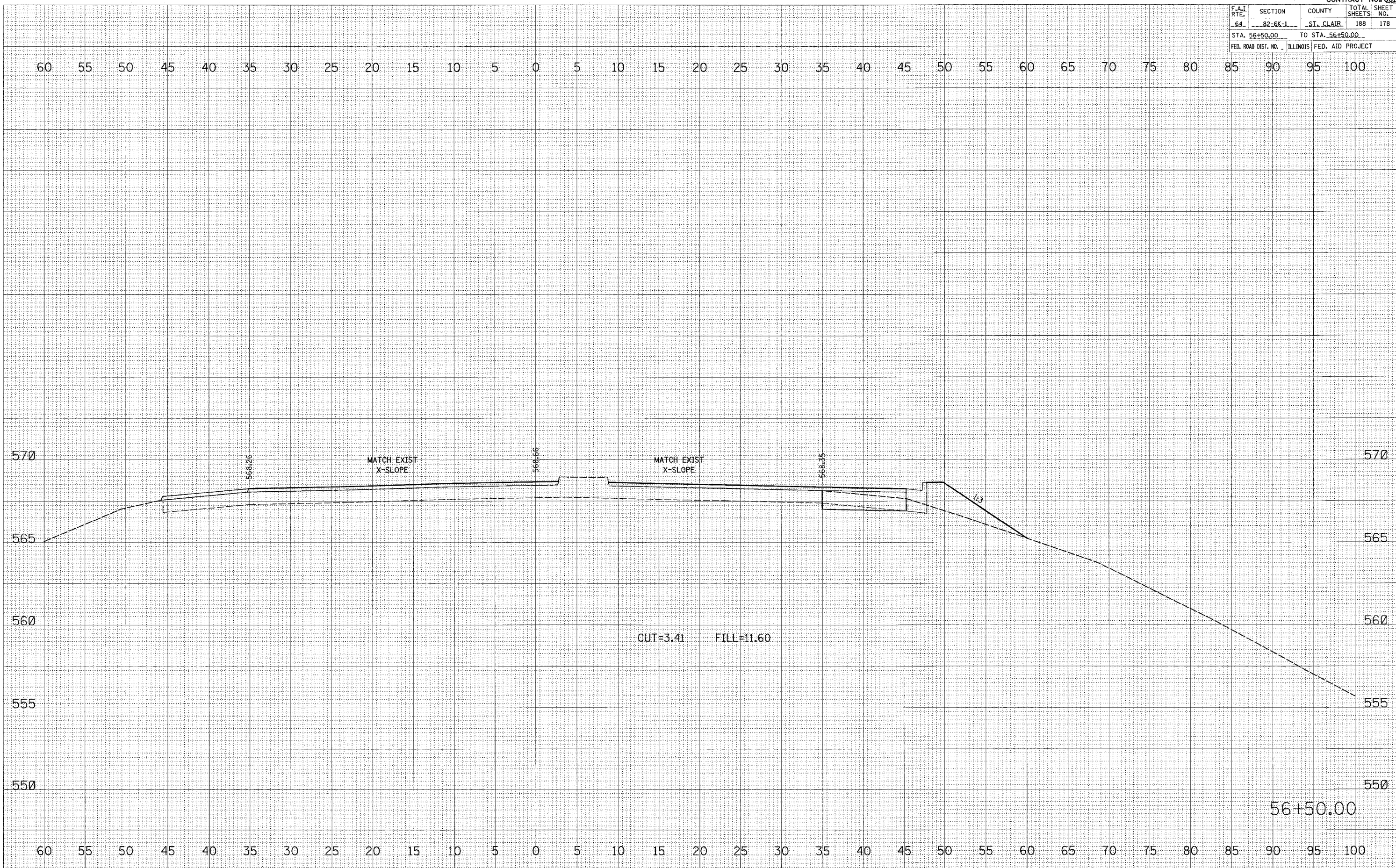
DATE: _____ BY: _____

NO. _____

PLOTTED: _____

SCALE: _____

USER NAME: _____



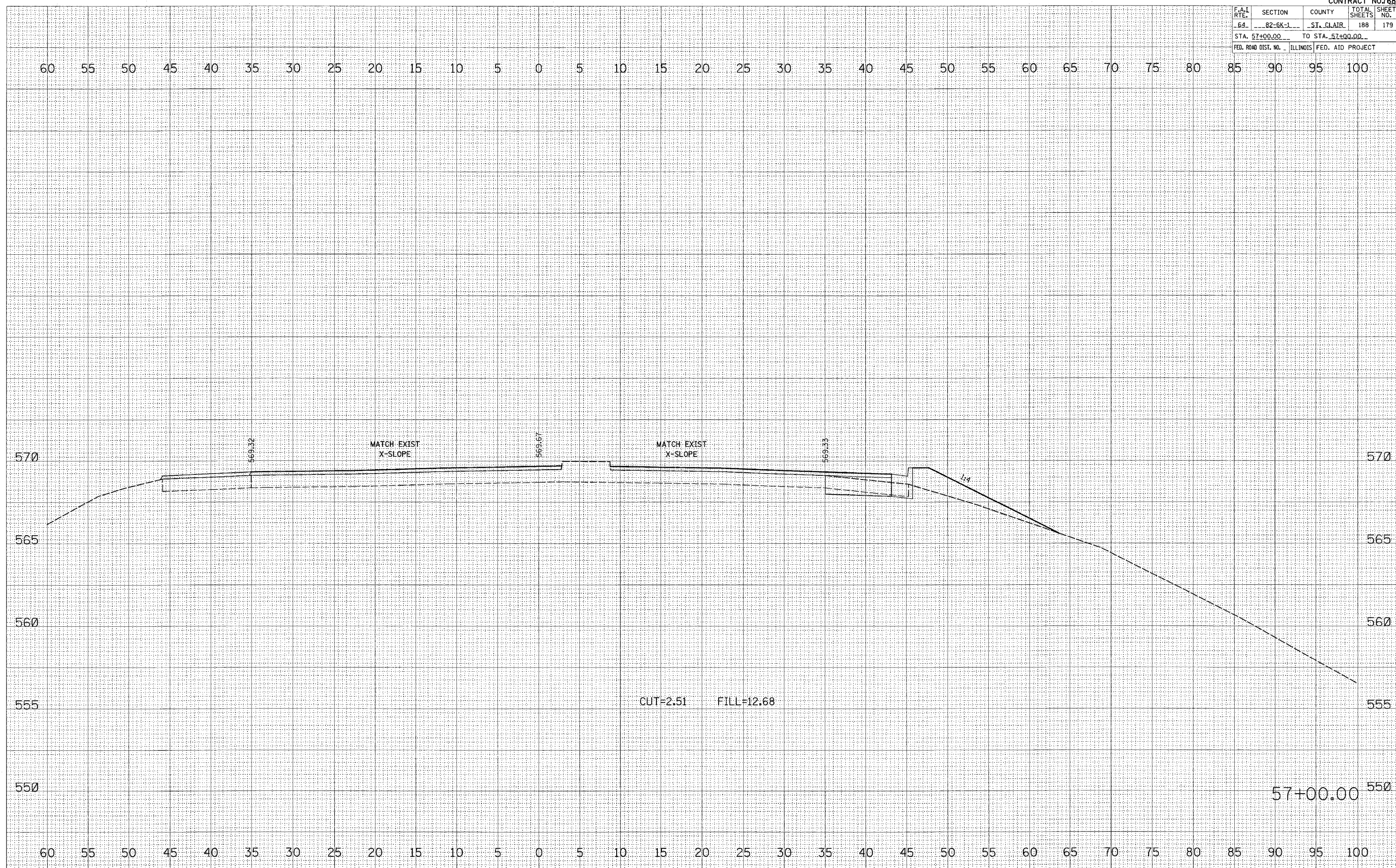
56+50.00

F.A.I. RTE.	SECTION	COUNTY	TOTAL SHEETS	SHEET NO.
64	82-6K-1	ST. CLAIR	188	179
STA. 57+00.00		TO STA. 57+00.00		
FED. ROAD DIST. NO.		ILLINOIS FED. AID PROJECT		

FINAL SURVEY	REVIEWED	DATE
NOTE BOOK	BY	
NO.	AREAS CHECKED	

ORIGINAL SURVEY	REVIEWED	DATE
NOTE BOOK	BY	
NO.	AREAS CHECKED	

PLOT DATE = #DATE#
 FILE NAME = #FILE#
 PLOT SCALE = #SCALE#
 USER NAME = #USER#

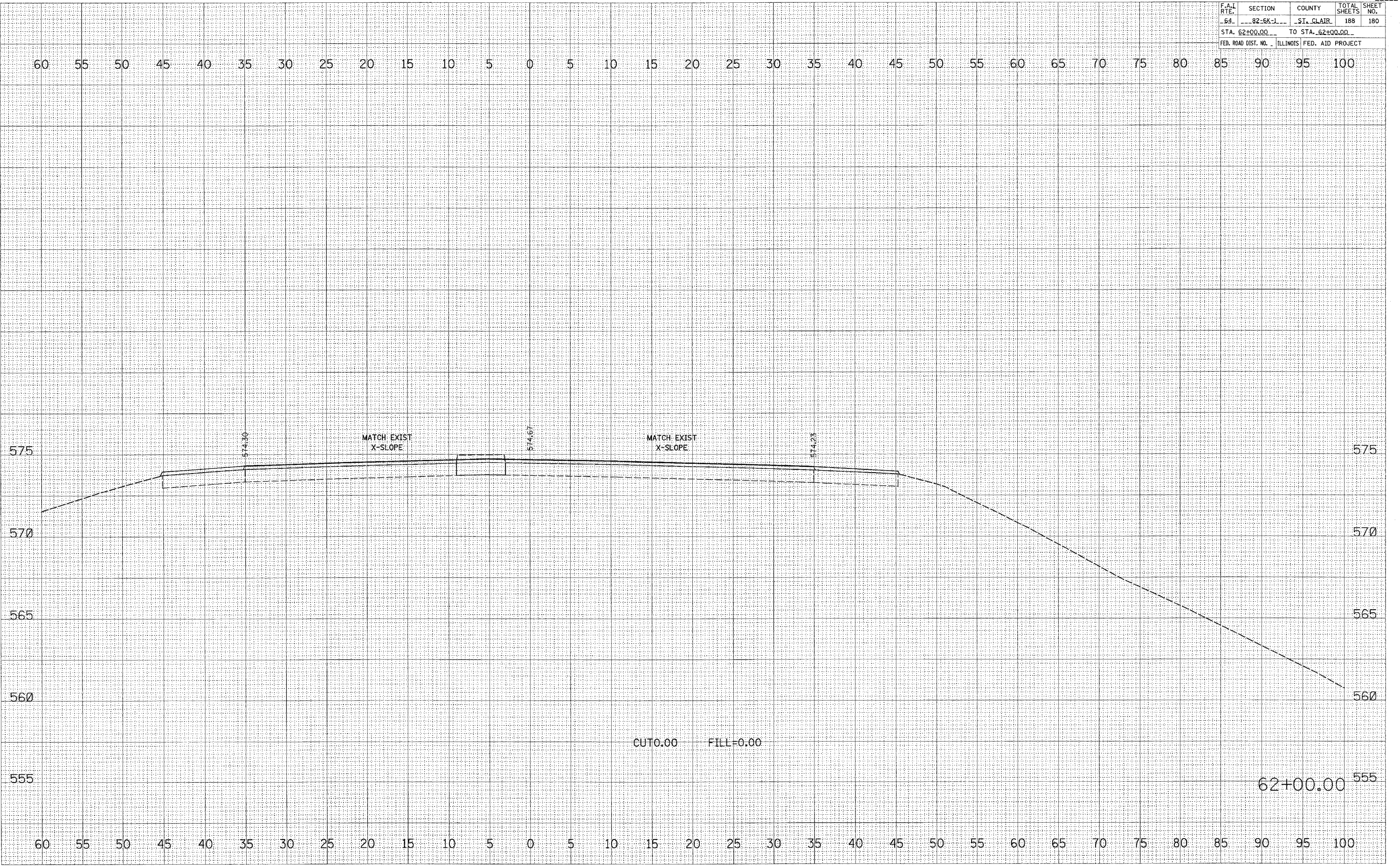


F.A.I. RTE.	SECTION	COUNTY	TOTAL SHEETS	SHEET NO.
64	82-6K-1	ST. CLAIR	188	180
STA. 62+00.00		TO STA. 62+00.00		
FED. ROAD DIST. NO.		ILLINOIS FED. AID PROJECT		

FINAL SURVEY BY: _____
 SURVEYED _____
 NOTE BOOK _____
 AREAS CHECKED _____

ORIGINAL SURVEY BY: _____ DATE: _____
 SURVEYED _____
 NOTE BOOK _____
 AREAS CHECKED _____

PLOT DATE = 04/15/88
 FILE NAME = #FILES
 PLOT SCALE = #SCALE
 USER NAME = #USER

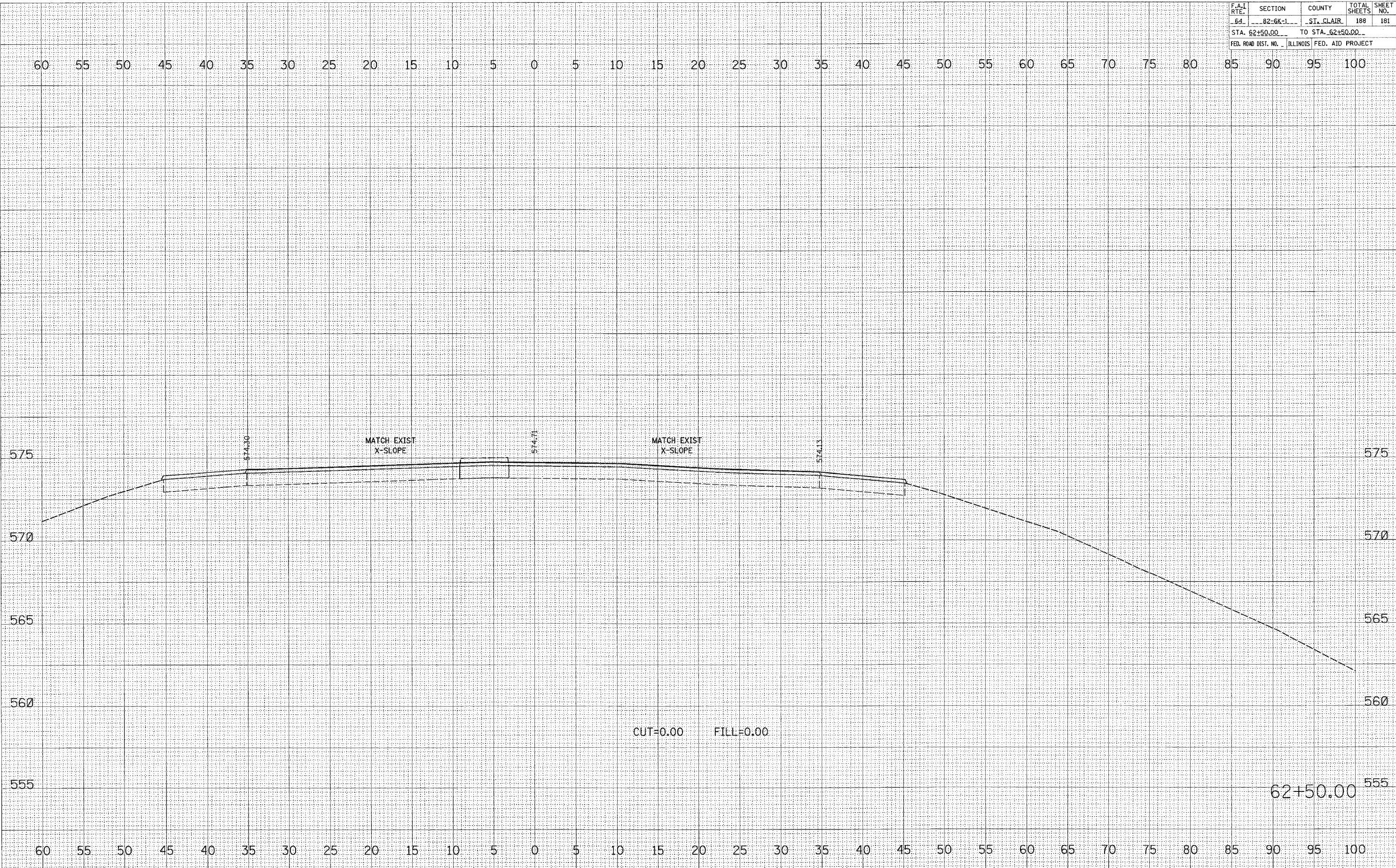


F.A.I. RTE.	SECTION	COUNTY	TOTAL SHEETS	SHEET NO.
64	82-6K-1	ST. CLAIR	188	181
STA. 62+50.00 TO STA. 62+50.00				
FED. ROAD DIST. NO. ILLINOIS			FED. AID PROJECT	

FINAL SURVEY BY: _____
DATE: _____
SURVEYED: _____
PLOTTED: _____
NOTE BOOK: _____
AREAS CHECKED: _____

ORIGINAL SURVEY BY: _____
DATE: _____
SURVEYED: _____
PLOTTED: _____
NOTE BOOK: _____
AREAS CHECKED: _____

PLOT DATE = #DATE#
FILE NAME = #FILE#
PLOT SCALE = #SCALE#
USER NAME = #USER#

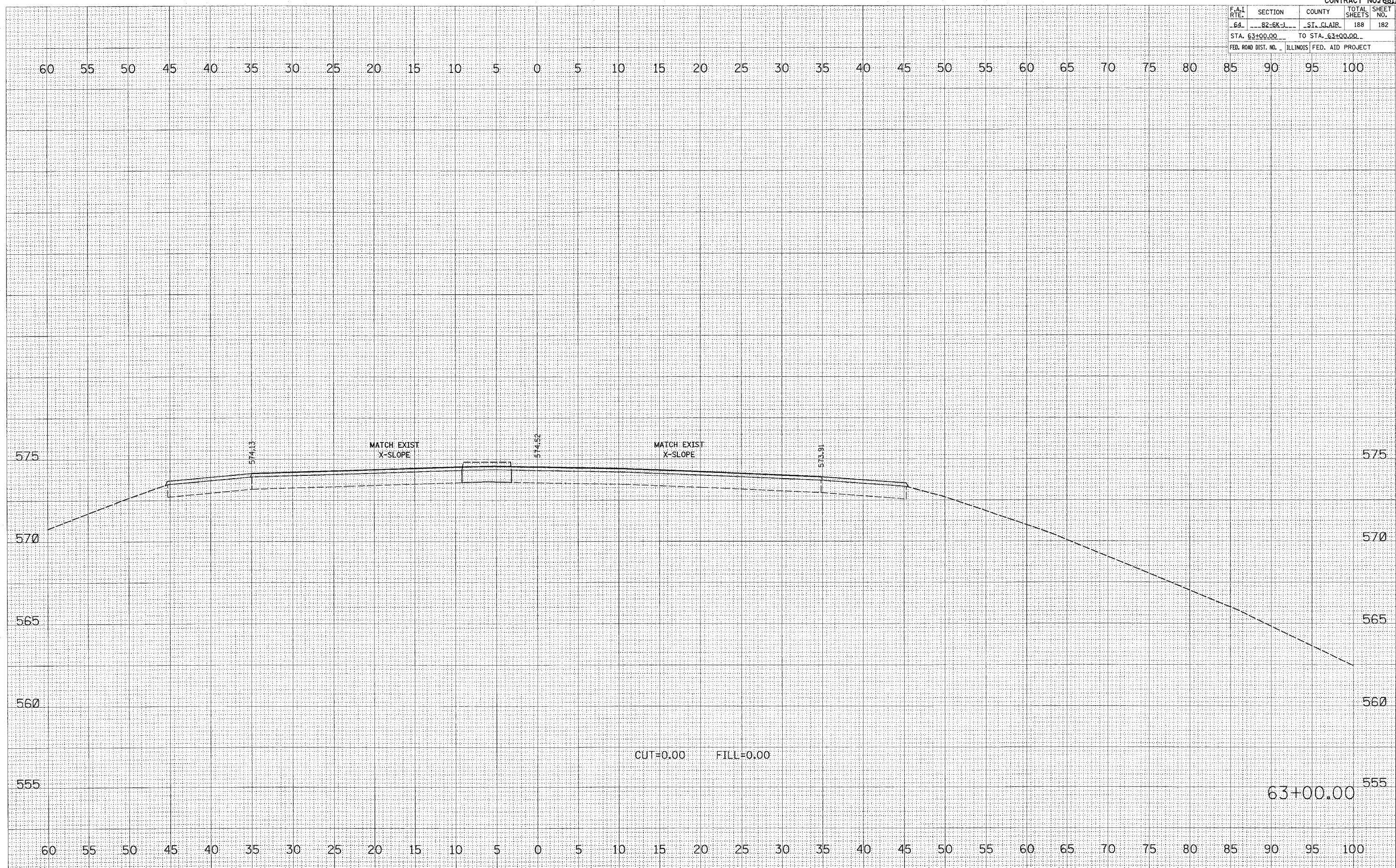


F.A.I. RTE.	SECTION	COUNTY	TOTAL SHEETS	SHEET NO.
.64	82-6K-1	ST. CLAIR	188	182
STA. 63+00.00		TO STA. 63+00.00		
FED. ROAD DIST. NO. ILLINOIS FED. AID PROJECT				

DATE: _____ BY: _____
 SURVEYED: _____
 FINAL SURVEY: _____
 NOTE BOOK: _____
 NO.: _____
 AREAS CHECKED: _____

DATE: _____ BY: _____
 SURVEYED: _____
 ORIGINAL SURVEY: _____
 NOTE BOOK: _____
 NO.: _____
 AREAS CHECKED: _____

PLOT DATE = *DATE*
 FILE NAME = *FILE*
 PLOT SCALE = *SCALE*
 USER NAME = *USER*

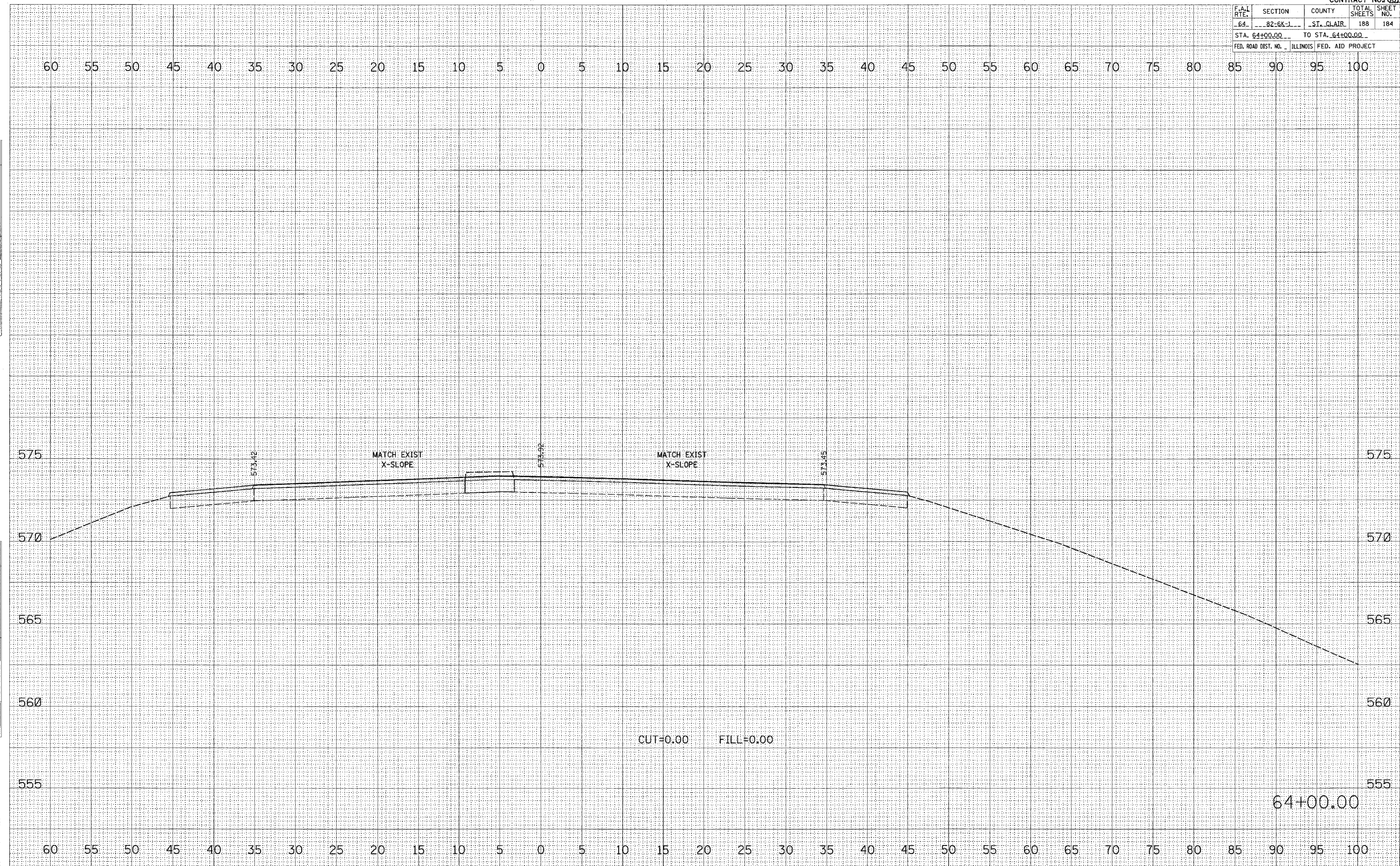


F.A.I. RTE.	SECTION	COUNTY	TOTAL SHEETS	SHEET NO.
64	82-6K-1	ST. CLAIR	188	184
STA. 64+00.00		TO STA. 64+00.00		
FED. ROAD DIST. NO. ILLINOIS FED. AID PROJECT				

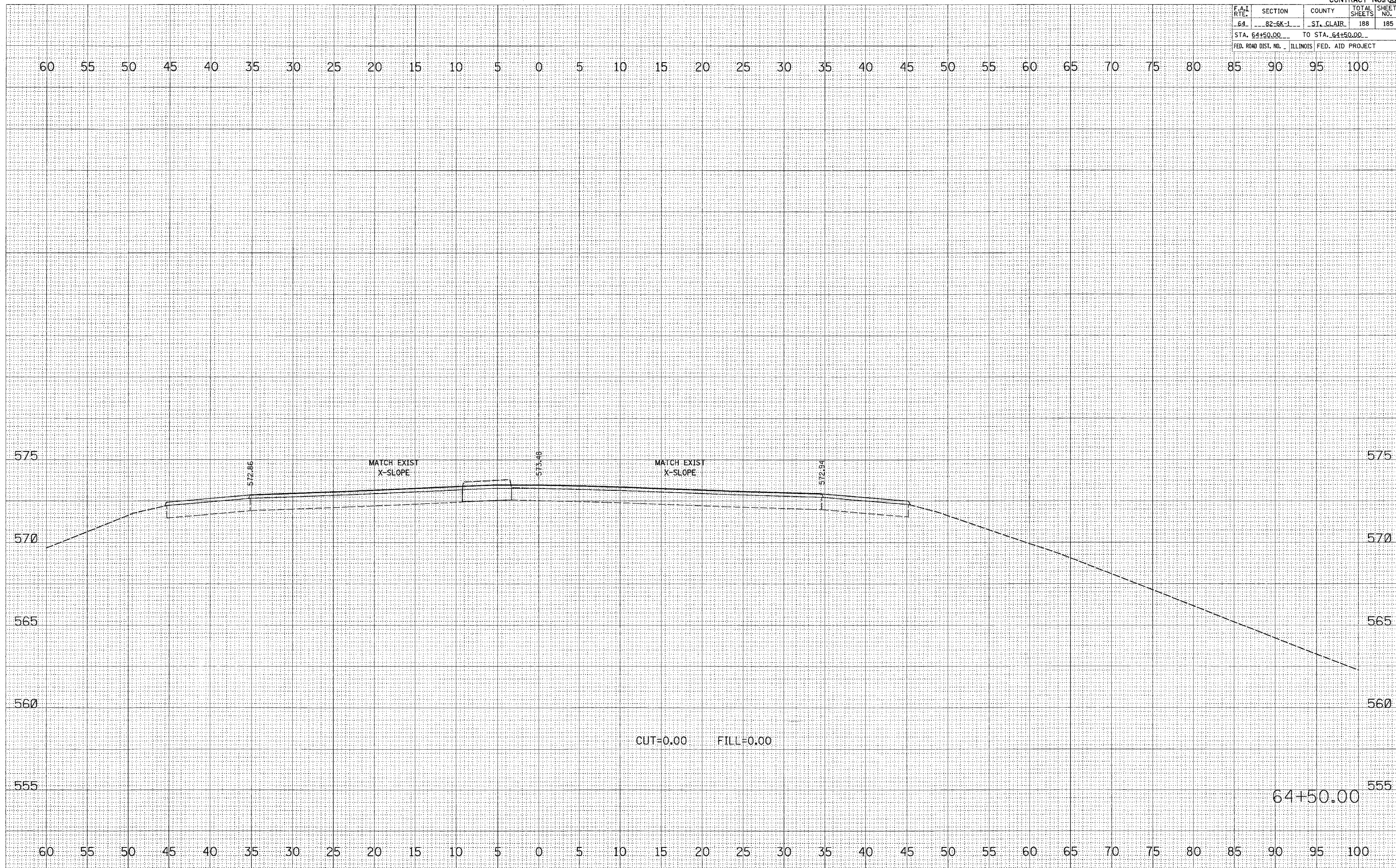
DATE	
BY	
FINAL SURVEY	
SURVEYED	
PLOTTED	
NOTE BOOK	
AREAS	
AREAS CHECKED	
NO.	

DATE	
BY	
ORIGINAL SURVEY	
SURVEYED	
PLOTTED	
NOTE BOOK	
AREAS	
AREAS CHECKED	
NO.	

PLOT DATE = #DATE#
 FILE NAME = #FILE#
 PLOT SCALE = #SCALE#
 USER NAME = #USER#



F.A.I. RTE.	SECTION	COUNTY	TOTAL SHEETS	SHEET NO.
64	82-6K-1	ST. CLAIR	188	185
STA. 64+50.00 TO STA. 64+50.00				
FED. ROAD DIST. NO. ILLINOIS FED. AID PROJECT				

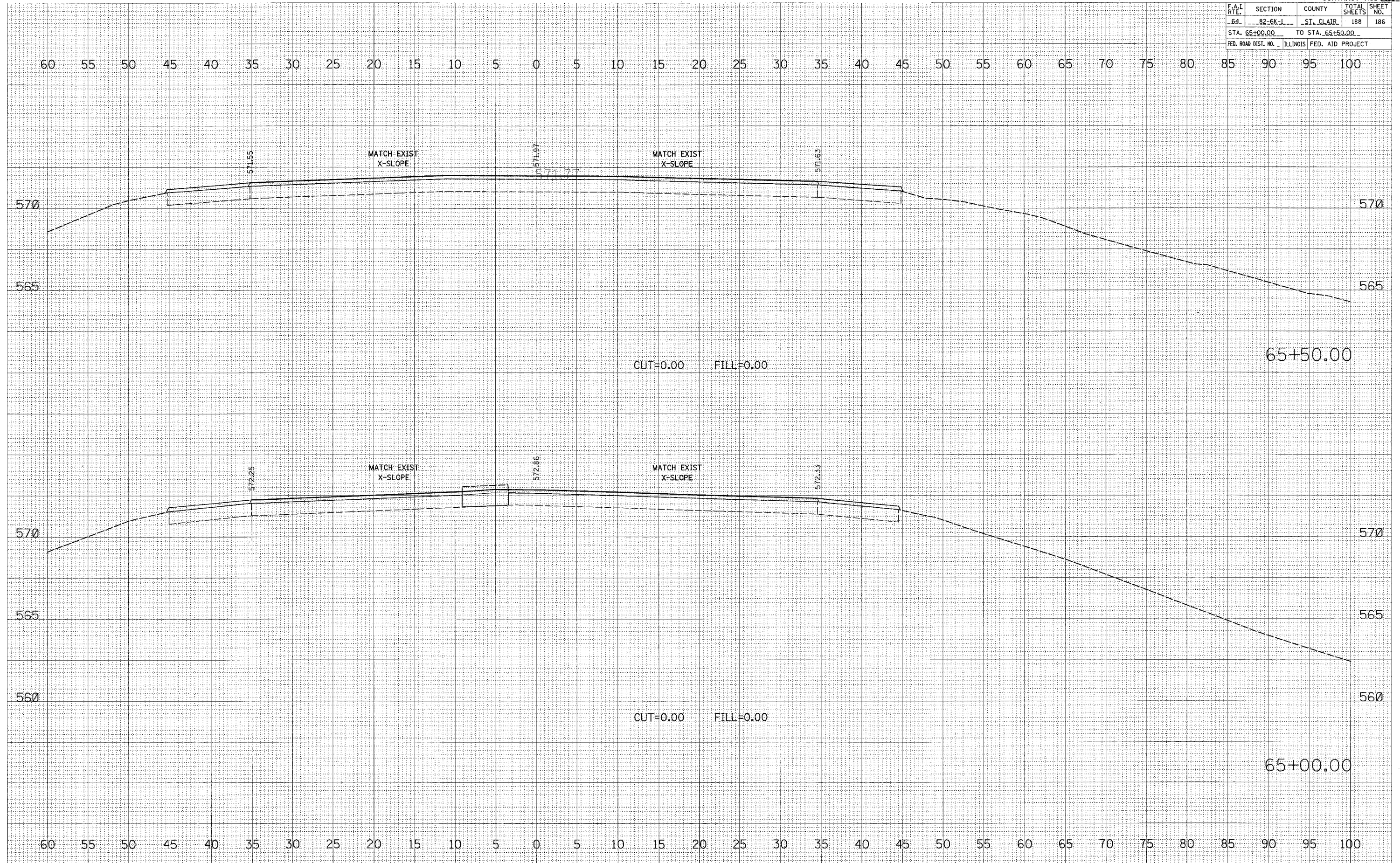


FINAL SURVEY	BY	DATE
NOTE BOOK		
NO.		
CHECKED		
PLOTTED		
AREAS		
CHECKED		

ORIGINAL SURVEY	BY	DATE
NOTE BOOK		
NO.		
CHECKED		
PLOTTED		
AREAS		
CHECKED		

PLOT DATE = 04/28/09
 FILE NAME = 04/28/09
 PLOT SCALE = 1"=40'
 USER NAME = JWB

F.A.L. RTE.	SECTION	COUNTY	TOTAL SHEETS	SHEET NO.
64	82-6K-1	ST. CLAIR	188	186
STA. 65+00.00 TO STA. 65+50.00				
FED. ROAD DIST. NO. ILLINOIS FED. AID PROJECT				



FINAL SURVEY

DATE: _____

BY: _____

REVIEWED: _____

NOTE BOOK: _____

TEMPLATE: _____

AREAS CHECKED: _____

NO. _____

ORIGINAL SURVEY

DATE: _____

BY: _____

REVIEWED: _____

NOTE BOOK: _____

TEMPLATE: _____

AREAS CHECKED: _____

NO. _____

PLOT DATE = #DATE#

FILE NAME = #FILE#

PLOT SCALE = #SCALE#

USER NAME = #USER#

F.A.I. RTE.	SECTION	COUNTY	TOTAL SHEETS	SHEET NO.
64	82-6K-1	ST. CLAIR	188	188
STA. 68+50.00 TO STA. 68+50.00			ILLINOIS FED. AID PROJECT	

BY _____
SURVEYED _____
NOTE BOOK _____
AREAS CHECKED _____

DATE _____
BY _____
ORIGINAL SURVEY _____
NOTE BOOK _____
AREAS CHECKED _____

PLOT DATE = *DATE*
FILE NAME = *FILE*
PLOT SCALE = *SCALE*
USER NAME = *USER*

