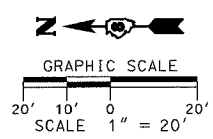


F.A.P. No. 103	SECTION 27-1R	COUNTY ST. CLAIR	TOTAL SHEETS 382	SHEET No. 187
STA. 300+00		TO STA. 312+00		
FED. ROAD DIST. No.			ILLINOIS FED. AID PROJECT	
CONTRACT NO. 76300				

BILLBOARD

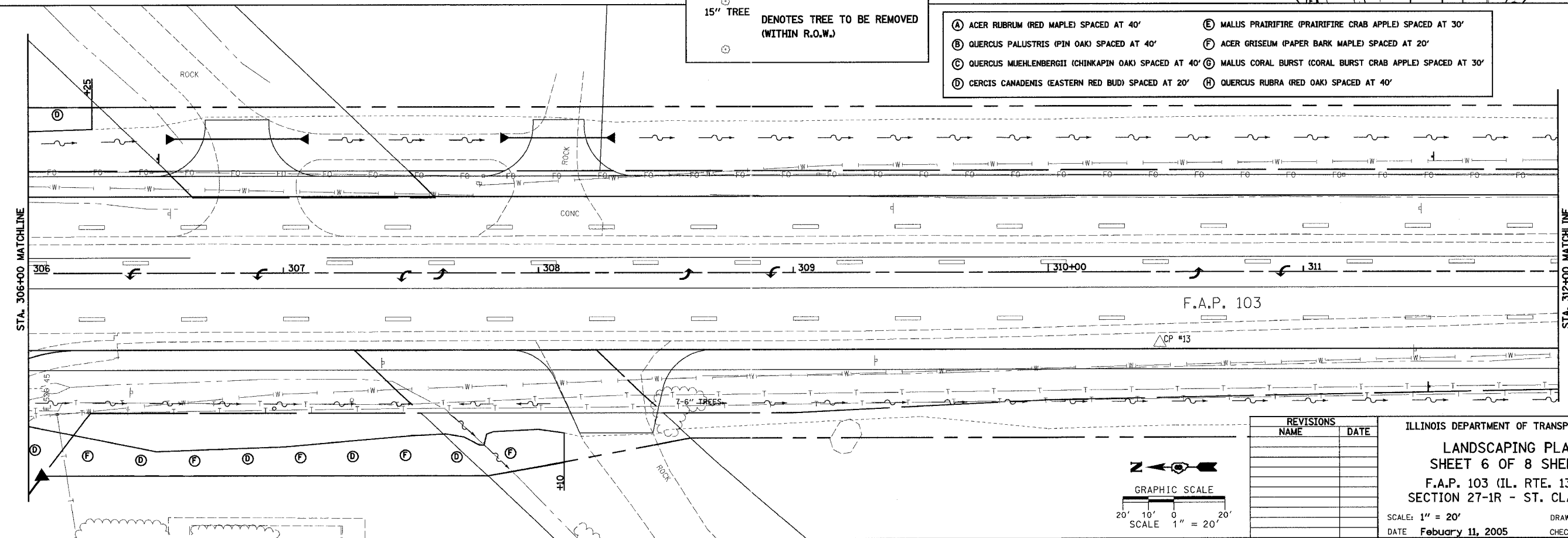
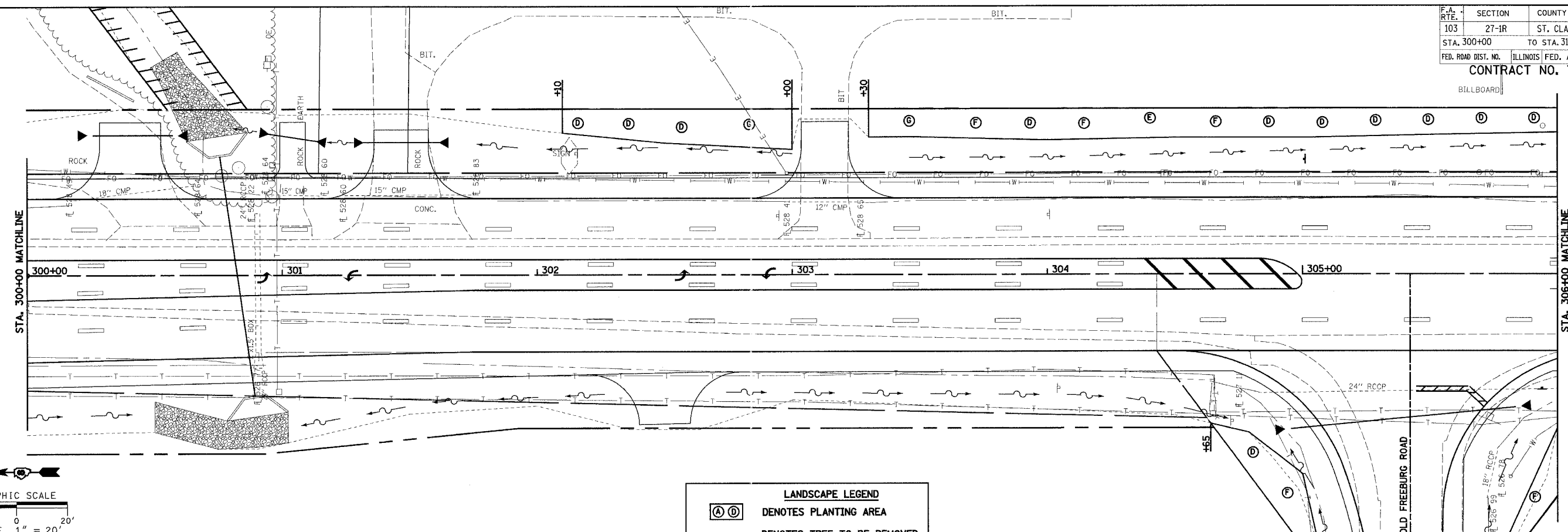
PLAN SURVEYED BY DATE
 PLOTTED BY
 NOTE BOOK NO. CHECKED BY
 RT. OF WAY CHECKED BY
 CAD FILE NAME



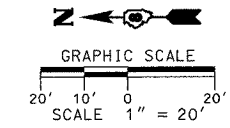
LANDSCAPE LEGEND

- (A) (D) DENOTES PLANTING AREA
- 15" TREE DENOTES TREE TO BE REMOVED (WITHIN R.O.W.)
- 15" TREE DENOTES TREE TO BE REMOVED (WITHIN R.O.W.)

- (A) ACER RUBRUM (RED MAPLE) SPACED AT 40'
- (B) QUERCUS PALUSTRIS (PIN OAK) SPACED AT 40'
- (C) QUERCUS MUEHLENBERGII (CHINKAPIN OAK) SPACED AT 40'
- (D) CERCIS CANADENSIS (EASTERN RED BUD) SPACED AT 20'
- (E) MALLUS PRAIRIFIRE (PRAIRIFIRE CRAB APPLE) SPACED AT 30'
- (F) ACER GRISEUM (PAPER BARK MAPLE) SPACED AT 20'
- (G) MALLUS CORAL BURST (CORAL BURST CRAB APPLE) SPACED AT 30'
- (H) QUERCUS RUBRA (RED OAK) SPACED AT 40'



PLAN SURVEYED BY DATE
 PLOTTED BY
 NOTE BOOK NO. CHECKED BY
 RT. OF WAY CHECKED BY
 CAD FILE NAME



REVISIONS	
NAME	DATE

ILLINOIS DEPARTMENT OF TRANSPORTATION

LANDSCAPING PLAN
SHEET 6 OF 8 SHEETS

F.A.P. 103 (IL. RTE. 13/15)
 SECTION 27-1R - ST. CLAIR CO.

SCALE: 1" = 20'
 DATE February 11, 2005

DRAWN BY CRO
 CHECKED BY RCY

DATE PLOTTED: 2/11/2005 9:30 AM