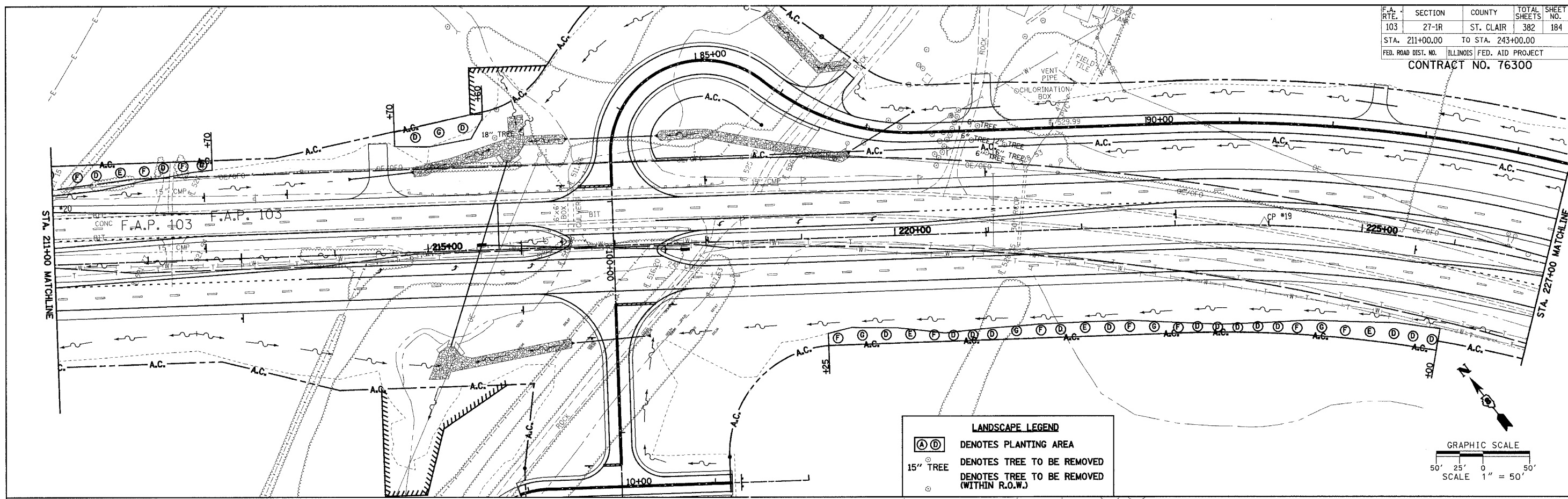


F.A. RTE.	SECTION	COUNTY	TOTAL SHEETS	SHEET NO.
103	27-1R	ST. CLAIR	382	184
STA. 211+00.00		TO STA. 243+00.00		
FED. ROAD DIST. NO.		ILLINOIS FED. AID PROJECT		
CONTRACT NO. 76300				

DATE: _____ BY: _____
 PLAN NO. _____
 SUBMITTED BY: _____
 PLOTTED BY: _____
 CHECKED BY: _____
 DATE: _____

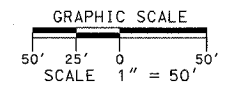


LANDSCAPE LEGEND

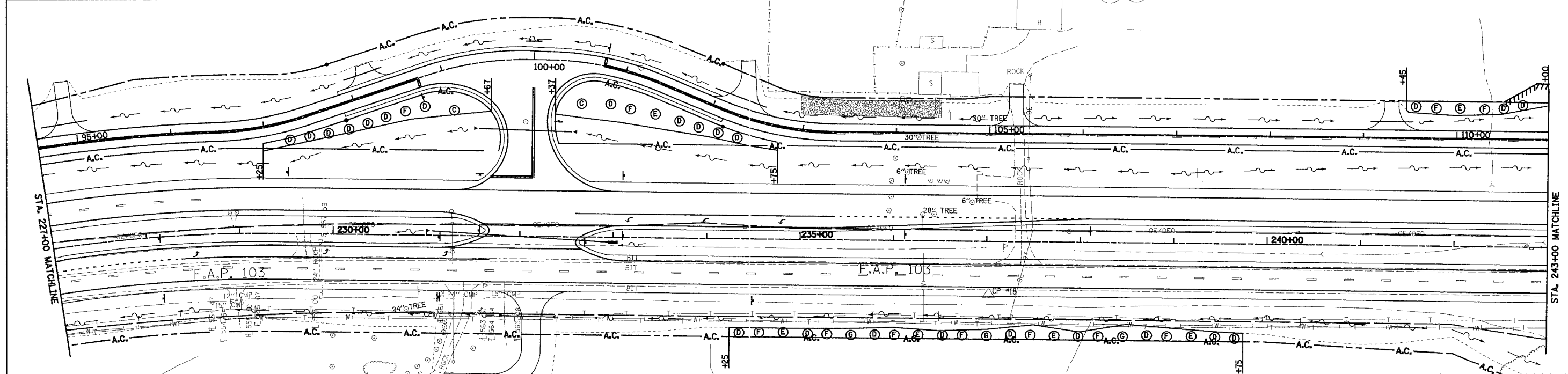
(A) (D) DENOTES PLANTING AREA

15" TREE DENOTES TREE TO BE REMOVED

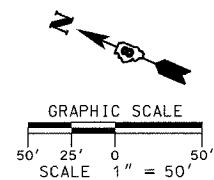
6\"/>



DATE: _____ BY: _____
 PLAN NO. _____
 SUBMITTED BY: _____
 PLOTTED BY: _____
 CHECKED BY: _____
 DATE: _____



- (A) ACER RUBRUM (RED MAPLE) SPACED AT 40'
- (B) QUERCUS PALUSTRIS (PIN OAK) SPACED AT 40'
- (C) QUERCUS MUEHLENBERGII (CHINKAPIN OAK) SPACED AT 40'
- (D) CERCIS CANADENSIS (EASTERN RED BUD) SPACED AT 20'
- (E) MALUS PRAIRIFIRE (PRAIRIFIRE CRAB APPLE) SPACED AT 30'
- (F) ACER GRISEUM (PAPER BARK MAPLE) SPACED AT 20'
- (G) MALUS CORAL BURST (CORAL BURST CRAB APPLE) SPACED AT 30'
- (H) QUERCUS RUBRA (RED OAK) SPACED AT 40'



REVISIONS	DATE

ILLINOIS DEPARTMENT OF TRANSPORTATION

LANDSCAPING PLAN

SHEET 3 OF 8 SHEETS

F.A.P. 103 (IL. RTE. 13/15)

SECTION 27-1R - ST. CLAIR CO.

SCALE: 1" = 50'

DATE: February 11, 2005

DRAWN BY: CRO
 CHECKED BY: RCY

3/10/2005 10:00:00 AM C:\Users\croy\Documents\103\103.dwg