

SQUAD LEADER: JEFF MYERS (217)524-7940

PROJECT ENGINEER: SAL MADONIA (217)782-4761

PROJECT: D651505 FILE: SHITCOVER.DGN

CONTRACT NO. 72963

F.A.P. RTE.	SECTION	COUNTY	TOTAL SHEETS	SHEET NO.
663	(17X)TS-1	SANGAMON	10	1

D-96-515-05

STATE OF ILLINOIS
DEPARTMENT OF TRANSPORTATION
DIVISION OF HIGHWAYS

PROPOSED HIGHWAY PLANS

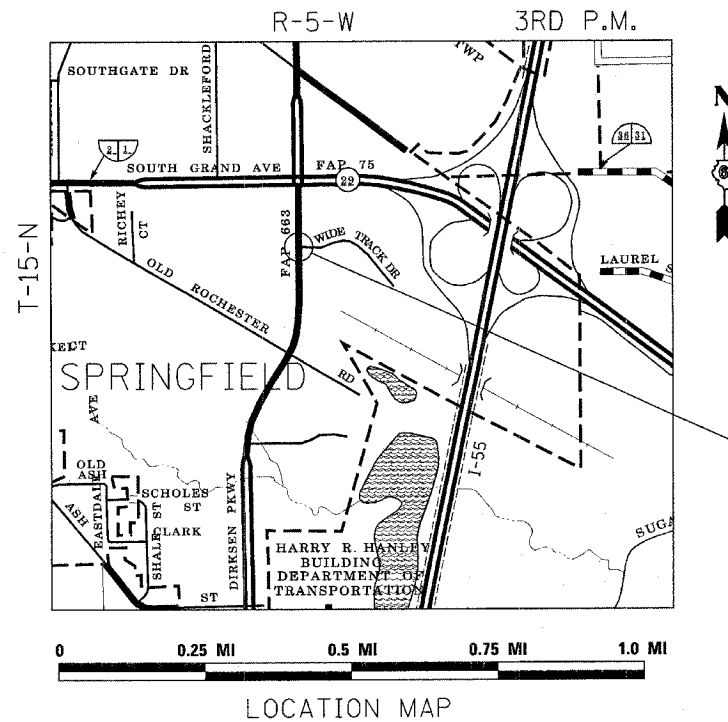
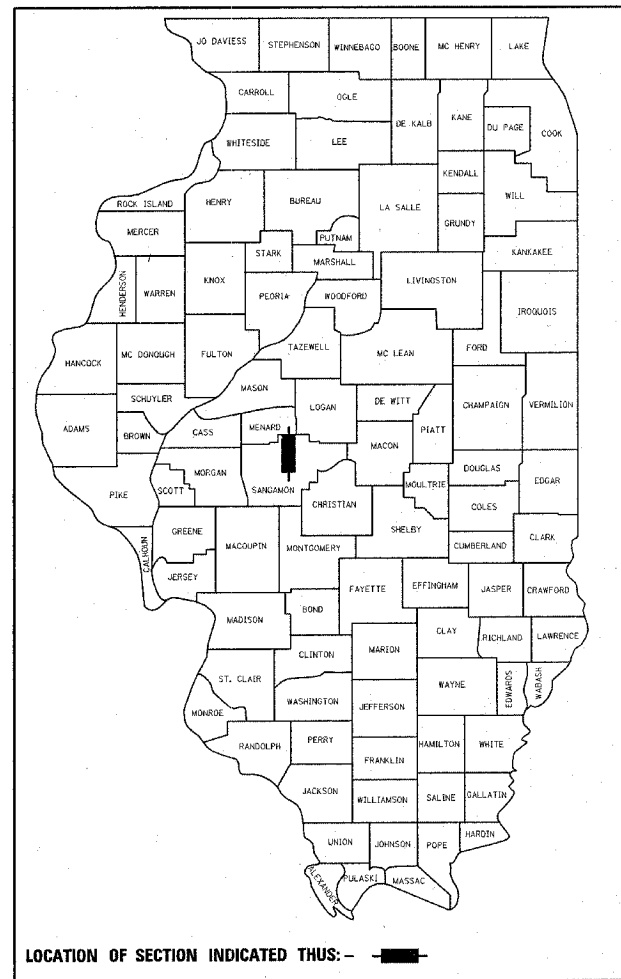
FAP ROUTE 663 (DIRKSEN PARKWAY)
SECTION (17X)TS-1
~~PROJECT~~
TRAFFIC SIGNAL INSTALLATION
SANGAMON COUNTY
C-96-516-05

INDEX OF SHEETS

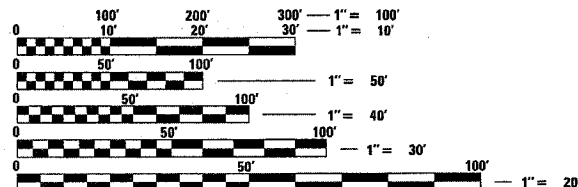
1. COVER SHEET
2. GENERAL NOTES
3. SUMMARY OF QUANTITIES
- 4-5. PROPOSED PLAN SHEETS
6. PROPOSED CABLE DIAGRAM
7. VIDEO DETECTION SYSTEM INSTALLATION DETAIL
8. TRAFFIC SIGNAL LEGEND
- 9-10. PROPOSED SIGN DETAILS

HIGHWAY STANDARDS

000001-04	701602-02
701001-01	702001-05
701006-02	720016-01
701101-01	805001
701106-01	814001
701301-02	814006
701311-02	857001
701426-02	877001-02
701501-03	880006



STA 404+50
INTERSECTION OF
FAP 663 (DIRKSEN PKWY)
AND WIDE TRACK DRIVE



FULL SIZE PLANS HAVE BEEN PREPARED USING STANDARD ENGINEERING SCALES. REDUCED SIZED PLANS WILL NOT CONFORM TO STANDARD SCALES. IN MAKING MEASUREMENTS ON REDUCED PLANS, THE ABOVE SCALES MAY BE USED.

J.U.L.I.E.
JOINT UTILITY LOCATION INFORMATION FOR EXCAVATION
1-800-892-0123

CONTRACT NO. 72963

GROSS LENGTH OF PROJECT = 127 FEET 0.02 MILES
NET LENGTH OF PROJECT = 127 FEET 0.02 MILES

STATE OF ILLINOIS
DEPARTMENT OF TRANSPORTATION
DIVISION OF HIGHWAYS

SUBMITTED April 1, 2005
Chris M. Reed
DEPUTY DIRECTOR OF HIGHWAYS, REGION ENGINEER

May 13, 2005
Mike Hine
ENGINEER OF DESIGN AND ENVIRONMENT

May 13, 2005
Victor Madson
DIRECTOR OF HIGHWAYS, CHIEF ENGINEER

**PRINTED BY THE AUTHORITY
OF THE STATE OF ILLINOIS**