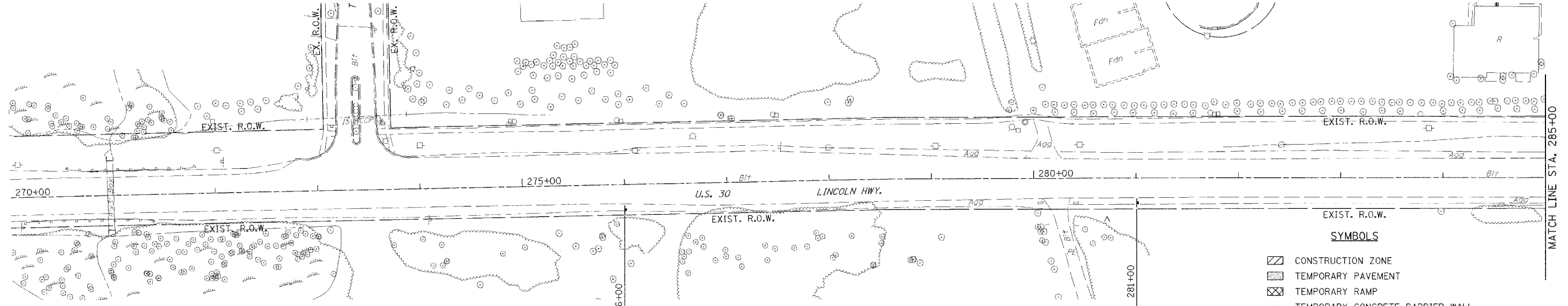
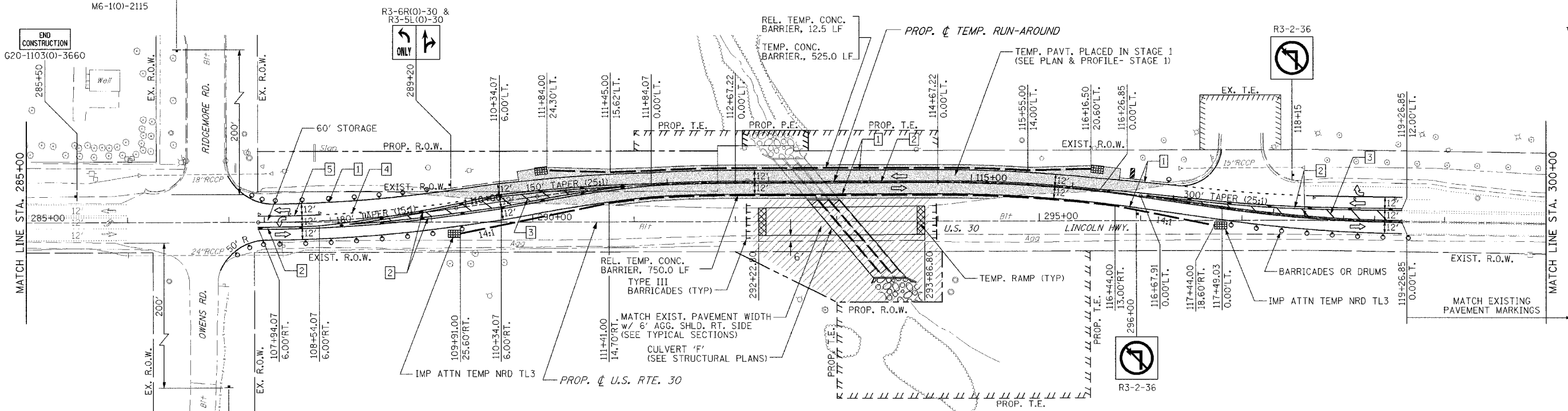
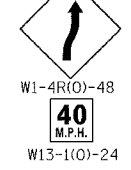
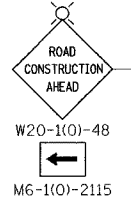


F.A.P. RTE.	SECTION	COUNTY	TOTAL SHEETS	SHEET NO.
353	(12&13)T-1	WILL	53	14
STA.	TO STA.			



- SYMBOLS**
- CONSTRUCTION ZONE
 - TEMPORARY PAVEMENT
 - TEMPORARY RAMP
 - TEMPORARY CONCRETE BARRIER WALL
 - IMPACT ATTENUATOR
 - VERTICAL PANELS AT 50'
 - TYPE III BARRICADE
 - TEMPORARY RAISED REFLECTIVE PAVEMENT MARKER
 - BARRICADES OR DRUMS WITH MONODIRECTIONAL STEADY BURNING LIGHT
 - 50' c-c STRAIGHTS
 - 25' c-c TAPERS
 - 12' c-c RADII



- PAVEMENT MARKING KEY**
- 1 4" SOLID - WHITE
 - 2 4" SOLID - (2) YELLOW @ 11"
 - 3 12" SOLID - YELLOW @ 45° / 75' c-c
 - 4 6" - WHITE 2' DASH/6' SKIP
 - 5 6" SOLID - WHITE

- PAVEMENT MARKING LEGEND**
- RAISED PAVEMENT MARKER (RPM), ONE-WAY CRYSTAL
 - RAISED PAVEMENT MARKER (RPM), TWO-WAY AMBER

REVISIONS	
NAME	DATE

ILLINOIS DEPARTMENT OF TRANSPORTATION
 U.S. RTE. 30 OVER STREAM
 0.3 MI. W. OF WOLF RD.
 SUGGESTED STAGES OF CONSTRUCTION
 AND TRAFFIC CONTROL
 STA. 270+00 TO STA. 300+00
 SCALE : 1" = 50' DRAWN BY : BAE
 DATE : 06/17/05 CHECKED BY : GB