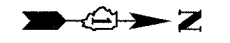


DATE TIME  
RISER

CONTRACT NO. 62871

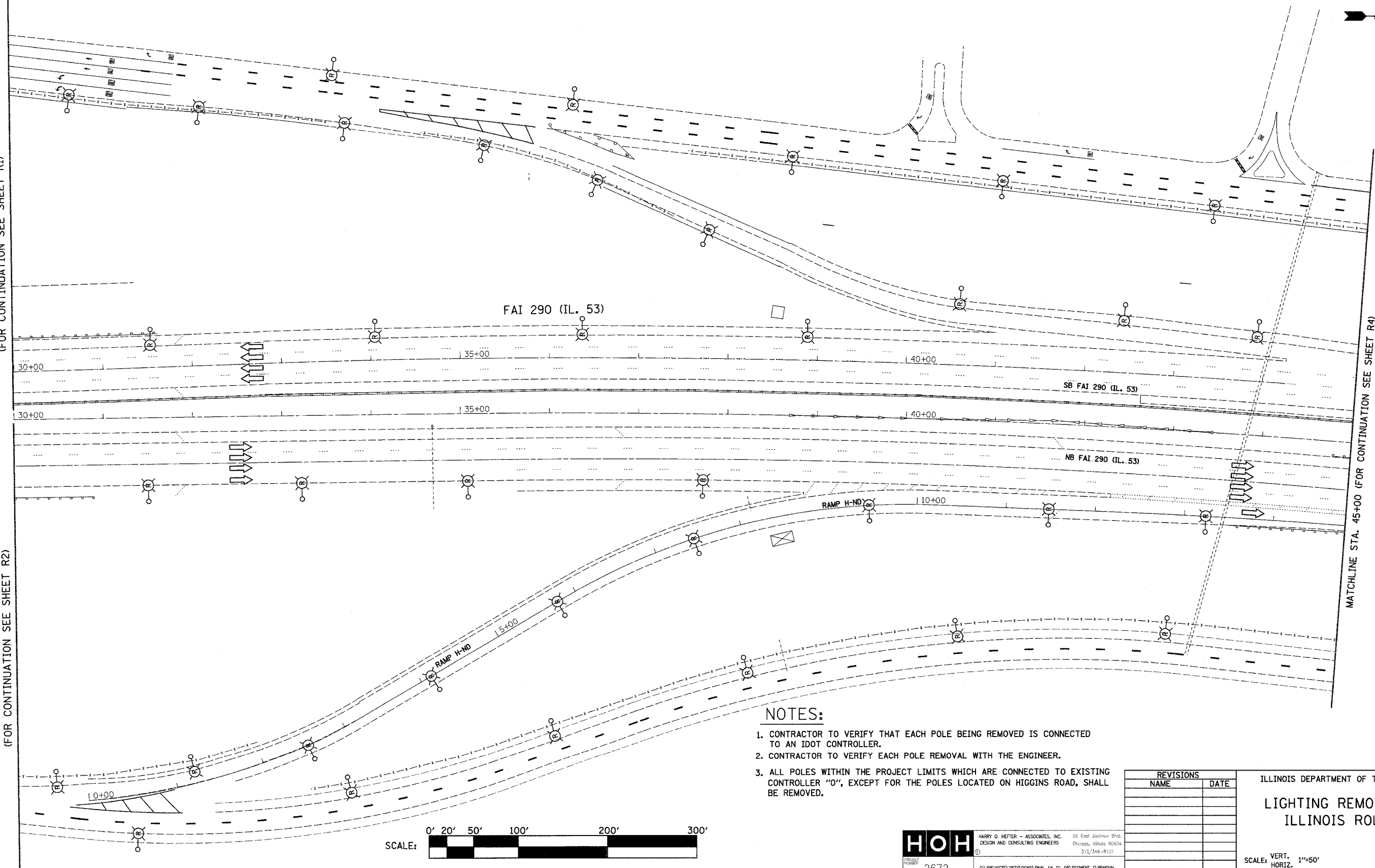
F.A.I. RTE.	SECTION	COUNTY	TOTAL SHEETS	SHEET NO.
290	0305-302K-L-3	COOK	55	6
STA.	TO STA.			
FED. ROAD DIST. NO.	ILLINOIS	FED. AID PROJECT		



MATCHLINE STA. 30+00  
(FOR CONTINUATION SEE SHEET R1)


MATCHLINE STA. 30+00  
(FOR CONTINUATION SEE SHEET R2)

MATCHLINE STA. 45+00 (FOR CONTINUATION SEE SHEET R4)



**NOTES:**

1. CONTRACTOR TO VERIFY THAT EACH POLE BEING REMOVED IS CONNECTED TO AN IDOT CONTROLLER.
2. CONTRACTOR TO VERIFY EACH POLE REMOVAL WITH THE ENGINEER.
3. ALL POLES WITHIN THE PROJECT LIMITS WHICH ARE CONNECTED TO EXISTING CONTROLLER "0", EXCEPT FOR THE POLES LOCATED ON HIGGINS ROAD, SHALL BE REMOVED.



PLOT DATE = 4/7/2005  
 FILE NAME = #FILE#  
 PLOT SCALE = #SCALE#  
 REFERENCE = #REF#

**HOH** HARRY O. HEFTER - ASSOCIATES, INC.  
 DESIGN AND CONSULTING ENGINEERS  
 55 East Jackson Blvd.  
 Chicago, Illinois 60604  
 312/366-8131

PROJECT NUMBER: 2672  
 0:\PROJECTS\2672\DWG\FINAL\_04-01-05\SEGMENT 1\REMOVAL

REVISIONS	
NAME	DATE

ILLINOIS DEPARTMENT OF TRANSPORTATION  
**LIGHTING REMOVAL PLAN**  
**ILLINOIS ROUTE 53**

SCALE: VERT. 1"=50'  
 HORIZ. 1"=50'  
 DATE 04-01-2005

DRAWN BY WDF  
 CHECKED BY RER

R3