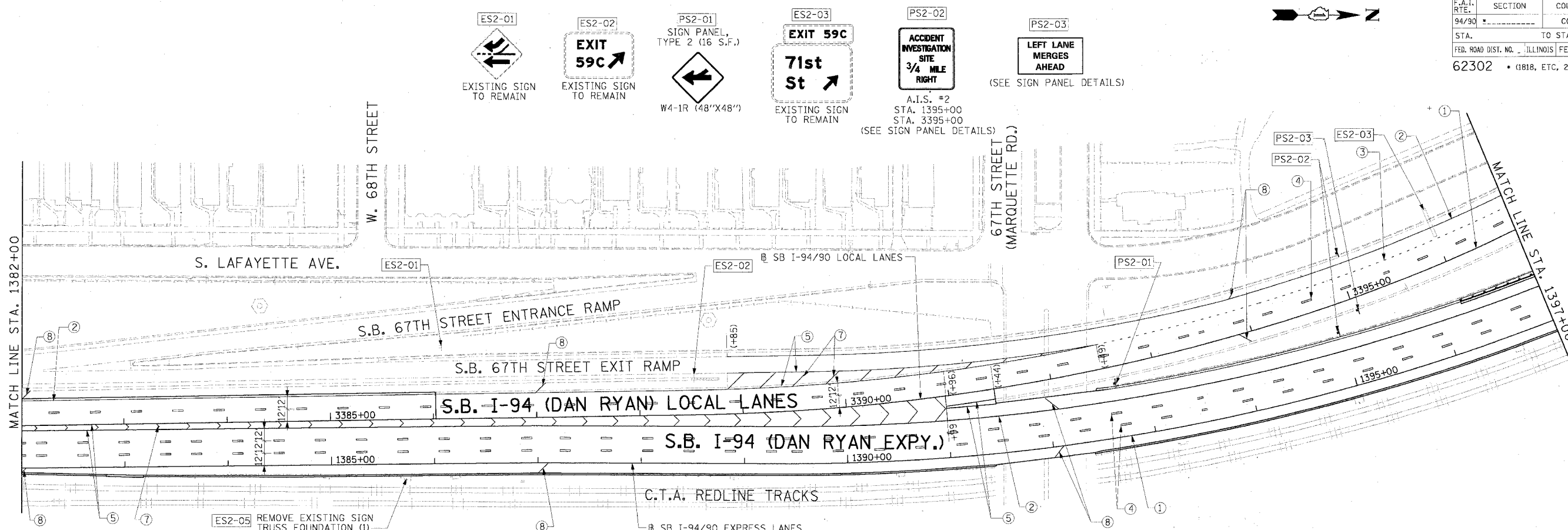
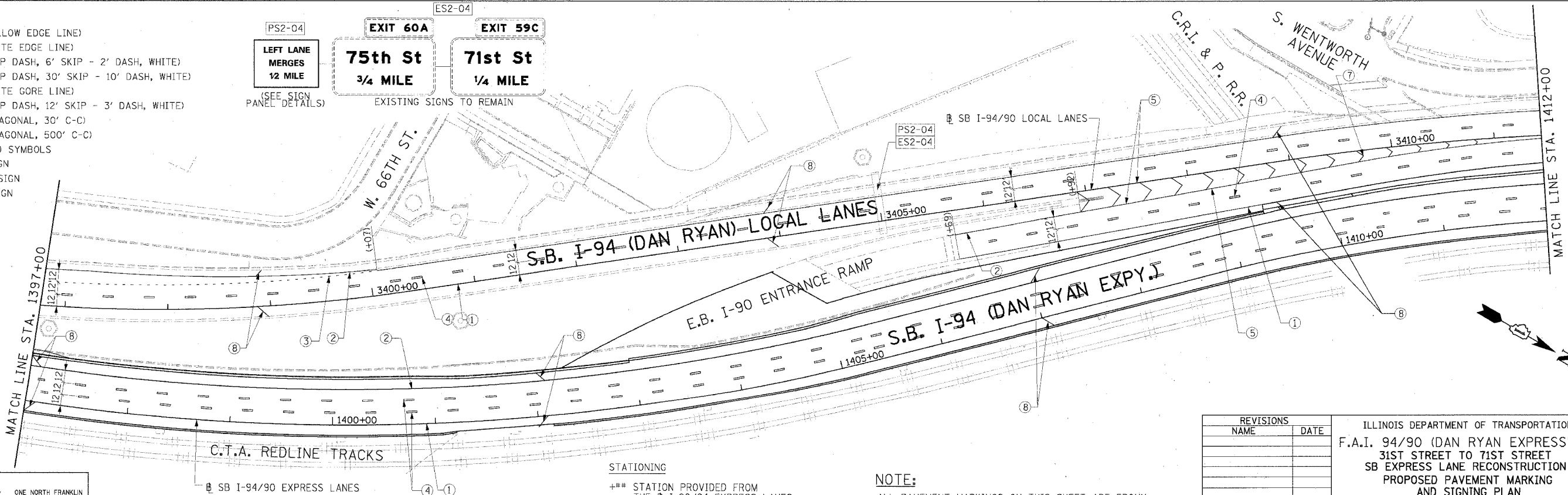
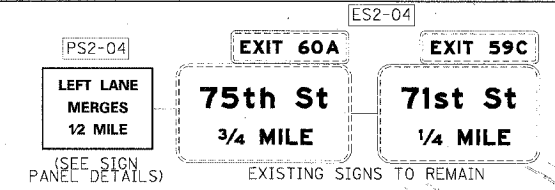


F.A.I. RTE. 94/90	SECTION	COUNTY COOK	TOTAL SHEETS 598	SHEET NO. 288
STA. 62302	TO STA. 1818, ETC, 2324.6-1P1R-9		FED. AID PROJECT	



**LEGEND**

- ① LINE 4" (YELLOW EDGE LINE)
- ② LINE 4" (WHITE EDGE LINE)
- ③ LINE 4" (SKIP DASH, 6' SKIP - 2' DASH, WHITE)
- ④ LINE 5" (SKIP DASH, 30' SKIP - 10' DASH, WHITE)
- ⑤ LINE 8" (WHITE GORE LINE)
- ⑥ LINE 8" (SKIP DASH, 12' SKIP - 3' DASH, WHITE)
- ⑦ LINE 12" (DIAGONAL, 30' C-C)
- ⑧ LINE 12" (DIAGONAL, 500' C-C)
- ⑨ LETTERS AND SYMBOLS
- ESx-xx EXISTING SIGN
- TSx-xx TEMPORARY SIGN
- PSx-xx PROPOSED SIGN



**Edwards AND Kelcey**  
 ONE NORTH FRANKLIN  
 CHICAGO, IL 60606  
 PHONE: (312) 251-3000  
 FAX: (312) 251-3015  
 WEB: WWW.EKCORP.COM

**STATIONING**  
 +\*\* STATION PROVIDED FROM THE I-90/94 EXPRESS LANES  
 (+\*\*) STATION PROVIDED FROM THE I-90/94 LOCAL LANES

**NOTE:**  
 ALL PAVEMENT MARKINGS ON THIS SHEET ARE EPOXY PAVEMENT MARKING UNLESS OTHERWISE NOTED.

REVISIONS	
NAME	DATE

ILLINOIS DEPARTMENT OF TRANSPORTATION  
 F.A.I. 94/90 (DAN RYAN EXPRESSWAY)  
 31ST STREET TO 71ST STREET  
 SB EXPRESS LANE RECONSTRUCTION  
 PROPOSED PAVEMENT MARKING AND SIGNING PLAN  
 SOUTHBOUND STA. 1382+00 TO STA. 1412+00  
 SCALE: 0" = 50' 100'  
 DATE: 7/7/05  
 DRAWN BY: TAI  
 CHECKED BY: PJM

PMK-2  
 06/24/2005 10:55:54 AM