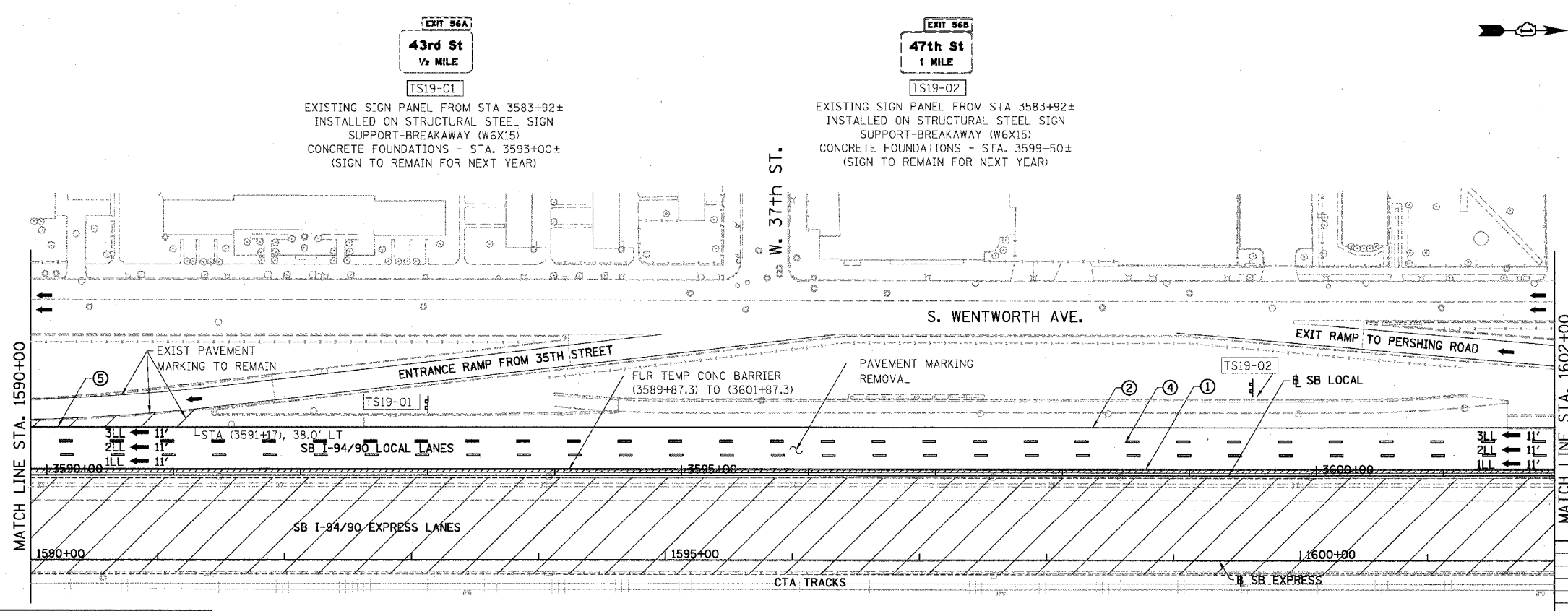
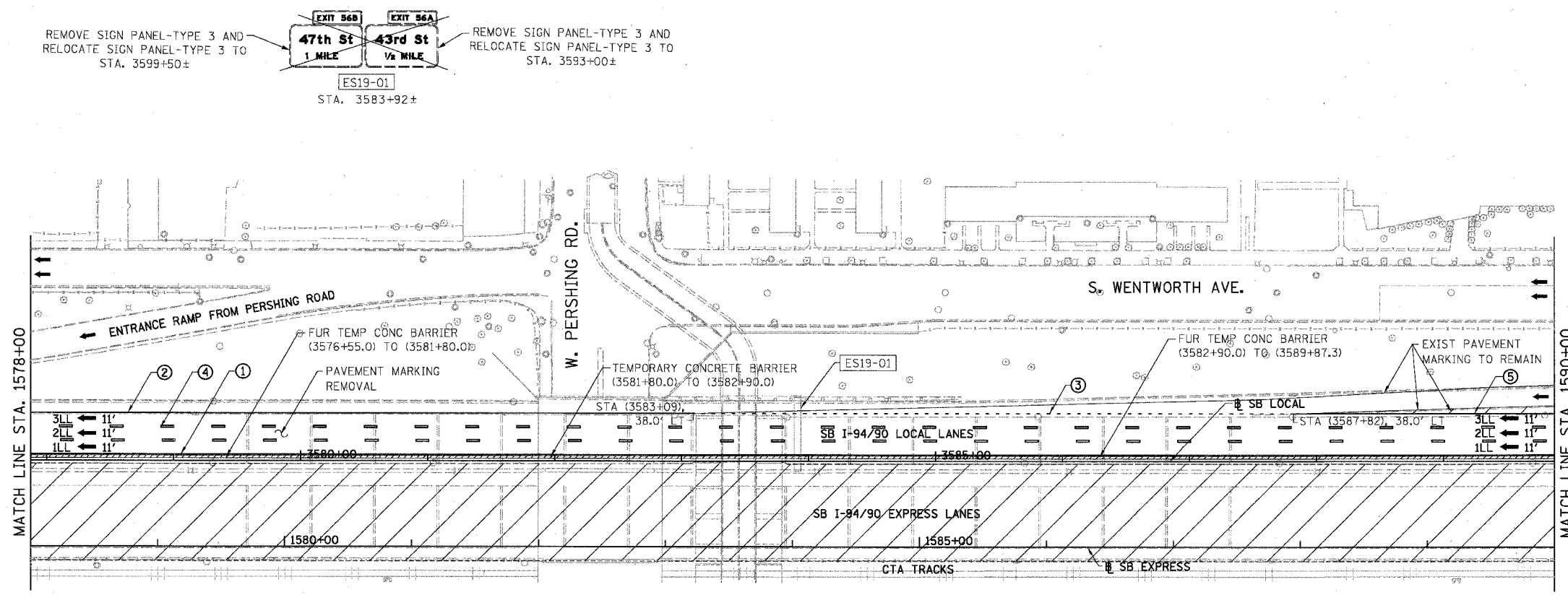


F.A.I.	SECTION	COUNTY	TOTAL SHEETS	SHEET NO.
94/90	*	COOK	598	103
STA. 1578+00		TO STA. 1602+00		
FED. ROAD DIST. NO.		ILLINOIS FED. AID PROJECT		

62302 \*1818, ETC, 2324.6-IPR-9



**LEGEND**

- WORK ZONE
- TEMPORARY PAVEMENT
- 1LL TRAFFIC LANE & DIRECTION OF TRAFFIC
- DRUM OR BARRICADE TYPE II WITH STEADY BURN LIGHT
- IMPACT ATTENUATORS, TEMPORARY (NON-REDIRECTIVE), TEST LEVEL 3
- BARRICADE TYPE III
- TEMPORARY CONCRETE BARRIER
- ① LINE 4" (YELLOW EDGE LINE)
- ② LINE 4" (WHITE EDGE LINE)
- ③ LINE 4" (SKIP DASH, 6' SKIP - 2' DASH, WHITE)
- ④ LINE 5" (SKIP DASH, 30' SKIP - 10' DASH, WHITE)
- ⑤ LINE 8" (WHITE GORE LINE)
- ⑥ LINE 8" (SKIP DASH, 12' SKIP - 3' DASH, WHITE)
- ⑦ LINE 12" (DIAGONAL, 30' C-C)
- ⑧ LINE 12" (DIAGONAL, 500' C-C)
- ⑨ LETTERS AND SYMBOLS
- ESx-xx EXISTING SIGNS
- TSx-xx TEMPORARY SIGNS

**STATIONING**

- +###.## STATION PROVIDED FROM THE SB I-90/94 EXPRESS LANES
- (+###.##) STATION PROVIDED FROM THE SB I-90/94 LOCAL LANES
- [+###.##] STATION PROVIDED FROM THE SLIP RAMP

**NOTE:**


ALL PAVEMENT MARKINGS ON THIS SHEET WILL BE PAVEMENT MARKING TAPE, TYPE III, UNLESS OTHERWISE NOTED.

MOT-18

REVISIONS NAME	DATE

ILLINOIS DEPARTMENT OF TRANSPORTATION  
**F.A.I. 94/90 (DAN RYAN EXPRESSWAY)**  
 31ST STREET TO 71ST STREET  
 SB EXPRESS LANE RECONSTRUCTION  
 MAINTENANCE OF TRAFFIC PLAN STAGE 1  
 SOUTHBOUND STA. 1578+00 TO STA. 1602+00  
 SCALE: 1"=50'  
 DATE: 07/07/05  
 DRAWN BY: RA  
 CHECKED BY: RS

BOWMAN, BARRETT & ASSOCIATES INC.  
 CONSULTING ENGINEERS  
 Chicago, Illinois  
 312.228.0100  
 www.bbainc.com



6/24/2005 3:20:05 PM