

STA 774+00.00

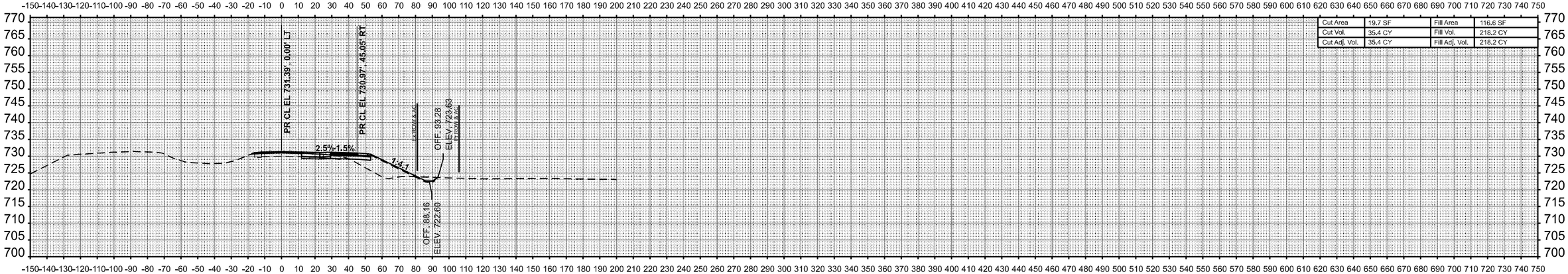

STA 773+50.00

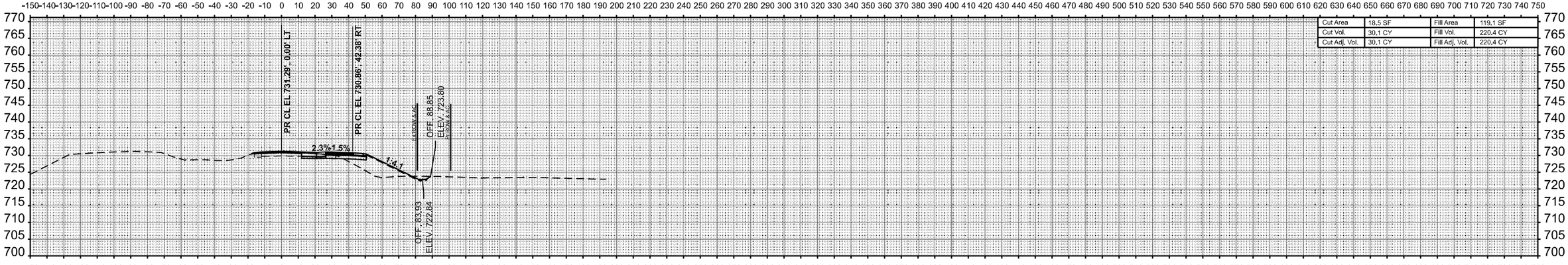

STA 773+00.00

FINAL SURVEY	NOTE BOOK	NO.

	BY	DATE
SURVEYED		
PLOTTED		
TEMPLATE		
AREAS		
AREAS CHECKED		

ORIGINAL SURVEY	NOTE BOOK	NO.

	BY	DATE
SURVEYED		
PLOTTED		
TEMPLATE		
AREAS		
AREAS CHECKED		

MODEL: PrNB57 - 773+00.00 [Sheet]
FILE NAME: c:\pw_work\pwidot\hirtzelkd\d0852852\D774435-sheets-CrossSections-Stage2.dgn

USER NAME = kaleb.hirtzel	DESIGNED -	REVISED -
	DRAWN -	REVISED -
PLOT SCALE = 0.16666633 ' / In.	CHECKED -	REVISED -
PLOT DATE = 8/22/2024	DATE -	REVISED -

STATE OF ILLINOIS
DEPARTMENT OF TRANSPORTATION

CROSS-SECTIONS
STAGE 2: NB I-57 & PR RAMP C

SCALE: 1"=30' | SHEET 5 OF 43 SHEETS | STA. 773+00.00 | TO STA. 774+00.00

F.A.I RTE.	SECTION	COUNTY	TOTAL SHEETS	SHEET NO.
57	(15-22HB-4)BR (15-22)R	COLES	1086	801
		CONTRACT NO. 74435		
		ILLINOIS	FED. AID PROJECT	

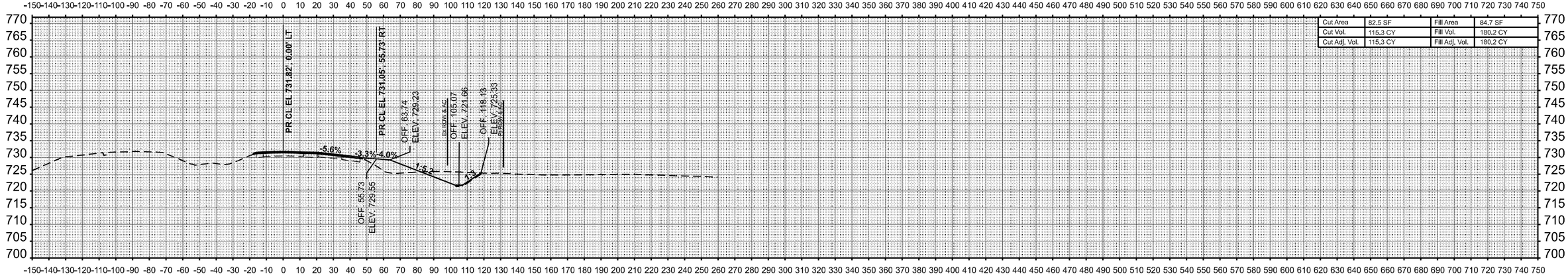

Cut Area	82.5 SF	Fill Area	84.7 SF
Cut Vol.	115.3 CY	Fill Vol.	180.2 CY
Cut Adj. Vol.	115.3 CY	Fill Adj. Vol.	180.2 CY

STA 775+50.00

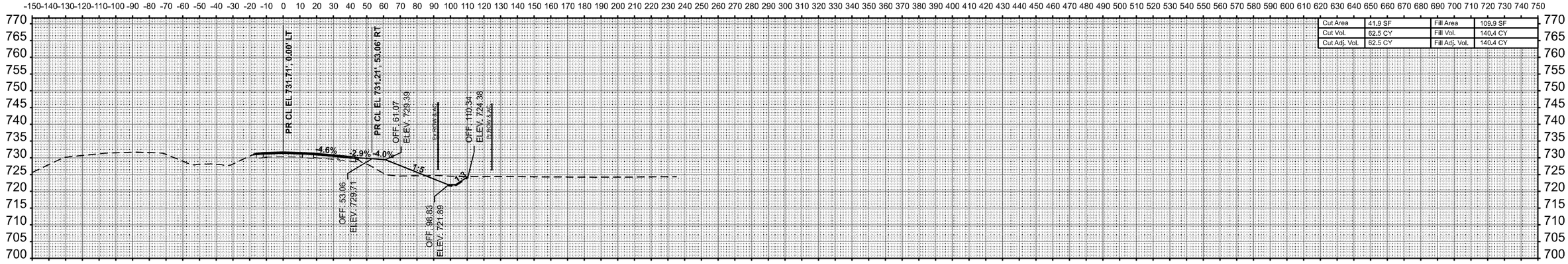

Cut Area	41.9 SF	Fill Area	109.9 SF
Cut Vol.	62.5 CY	Fill Vol.	140.4 CY
Cut Adj. Vol.	62.5 CY	Fill Adj. Vol.	140.4 CY

STA 775+00.00

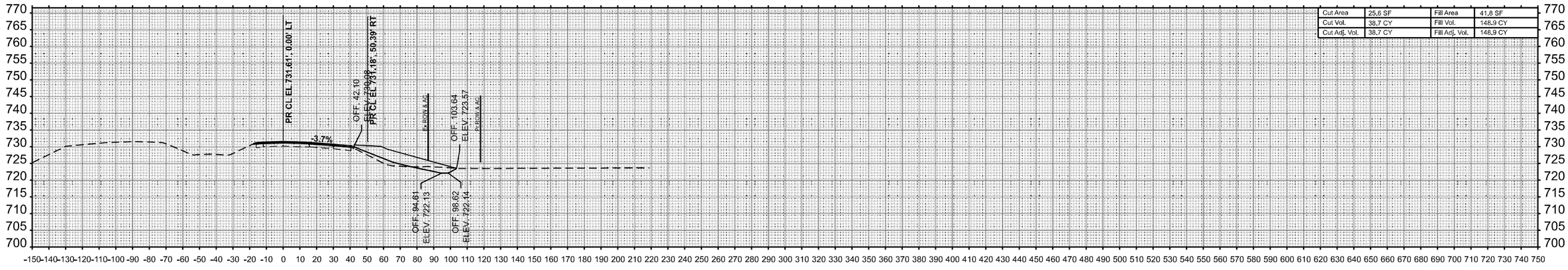

Cut Area	25.6 SF	Fill Area	41.8 SF
Cut Vol.	38.7 CY	Fill Vol.	148.9 CY
Cut Adj. Vol.	38.7 CY	Fill Adj. Vol.	148.9 CY

STA 774+50.00

FINAL SURVEY — NOTE BOOK — NO.

ORIGINAL SURVEY — NOTE BOOK — NO.

	BY	DATE
SURVEYED		
PLOTTED		
TEMPLATE		
AREAS		
AREAS CHECKED		

MODEL: P:\NB57 - 774+50.00 [Sheet]
FILE NAME: c:\pw_work\pwidot\hirtzelkl\d0852852\D7744435-sheets-CrossSections-Stage2.dgn

USER NAME = kaleb.hirtzel	DESIGNED -	REVISED -
	DRAWN -	REVISED -
PLOT SCALE = 0.16666633 ' / In.	CHECKED -	REVISED -
PLOT DATE = 8/22/2024	DATE -	REVISED -

STATE OF ILLINOIS
DEPARTMENT OF TRANSPORTATION

CROSS-SECTIONS
STAGE 2: NB I-57 & PR RAMP C

SCALE: 1"=30' | SHEET 6 OF 43 SHEETS | STA. 774+50.00 | TO STA. 775+50.00

F.A.I RTE.	SECTION	COUNTY	TOTAL SHEETS	SHEET NO.
57	(15-22HB-4)BR (15-22)R	COLES	1086	802
		CONTRACT NO. 74435		
		ILLINOIS FED. AID PROJECT		

FINAL SURVEY	NOTE BOOK	NO.

	BY	DATE
SURVEYED		
PLOTTED		
TEMPLATE		
AREAS		
AREAS CHECKED		

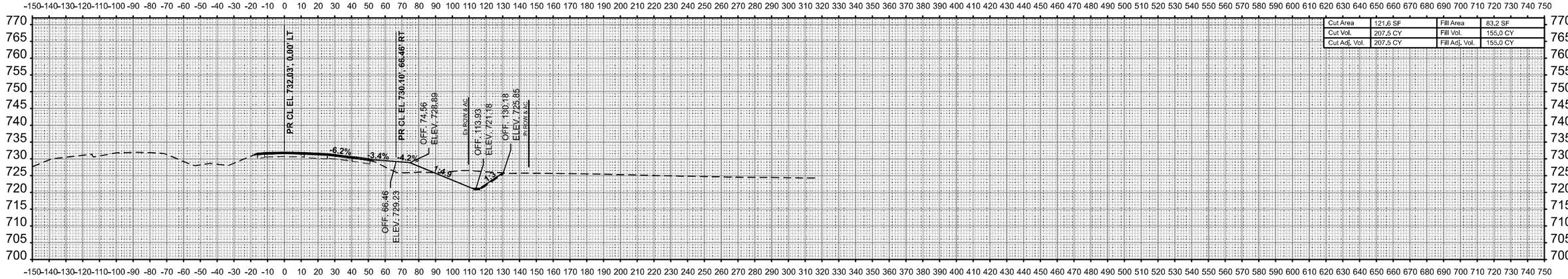

STA 776+50.00

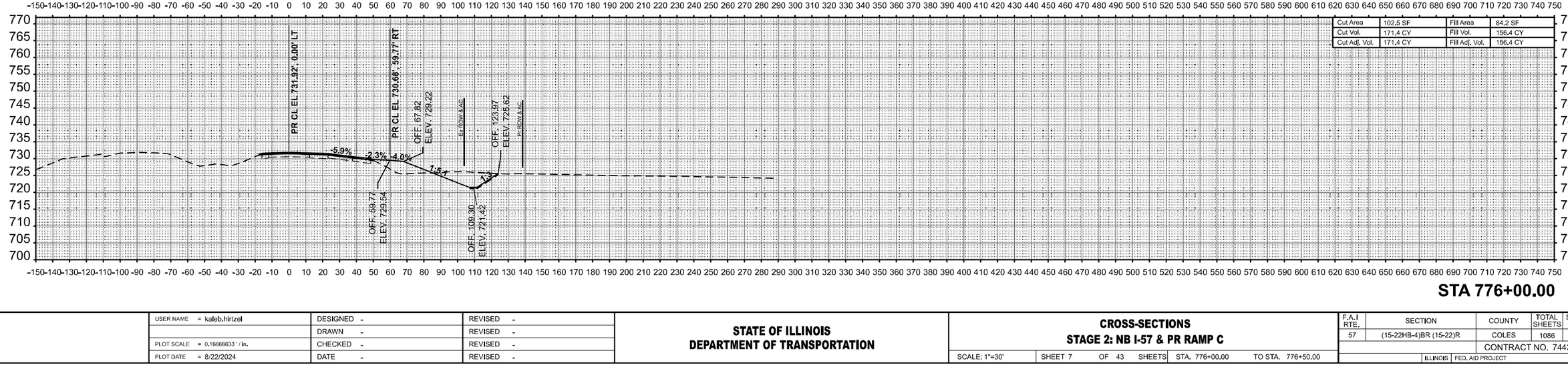

STA 776+00.00

ORIGINAL SURVEY	NOTE BOOK	NO.

	BY	DATE
SURVEYED		
PLOTTED		
TEMPLATE		
AREAS		
AREAS CHECKED		

MODEL: PrNB57 - 776+00.00 [Sheet]
FILE NAME: C:\pw_work\pwidot\hirtzelkl\d0852852\D774435-sheets-CrossSections-Stage2.dgn

USER NAME = kaleb.hirtzel	DESIGNED -	REVISED -	
	DRAWN -	REVISED -	
PLOT SCALE = 0.16666633 ' / in.	CHECKED -	REVISED -	
PLOT DATE = 8/22/2024	DATE -	REVISED -	

STATE OF ILLINOIS
DEPARTMENT OF TRANSPORTATION

CROSS-SECTIONS
STAGE 2: NB I-57 & PR RAMP C

SCALE: 1"=30' | SHEET 7 OF 43 SHEETS | STA. 776+00.00 | TO STA. 776+50.00

F.A.I RTE.	SECTION	COUNTY	TOTAL SHEETS	SHEET NO.
57	(15-22HB-4)BR (15-22)R	COLES	1086	803
		CONTRACT NO. 74435		
	ILLINOIS FED. AID PROJECT			

FINAL SURVEY		BY	DATE
	SURVEYED		
	PLOTTED		
NOTE BOOK	TEMPLATE		
	AREAS		
NO.	AREAS CHECKED		

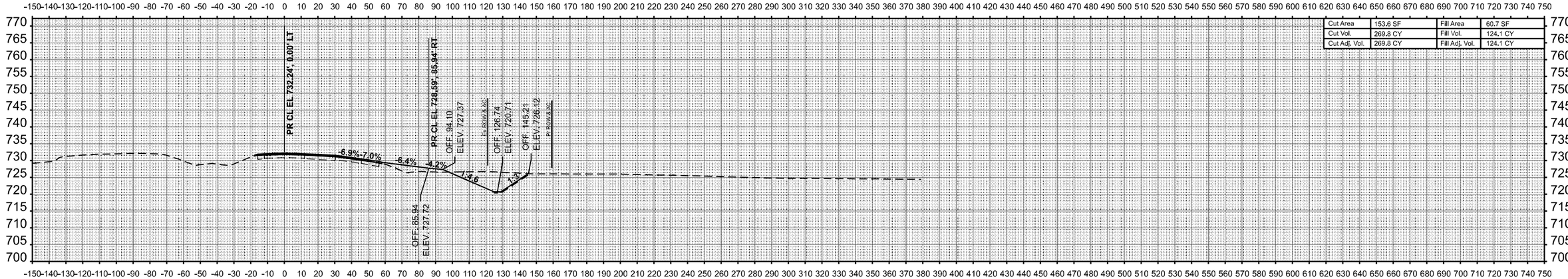

Cut Area	153.6 SF	Fill Area	60.7 SF
Cut Vol.	269.8 CY	Fill Vol.	124.1 CY
Cut Adj. Vol.	269.8 CY	Fill Adj. Vol.	124.1 CY

STA 777+50.00

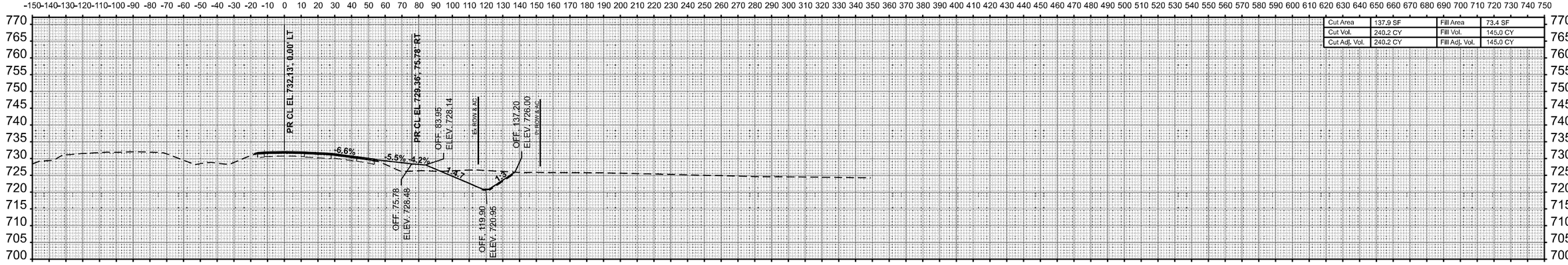

Cut Area	137.9 SF	Fill Area	73.4 SF
Cut Vol.	240.2 CY	Fill Vol.	145.0 CY
Cut Adj. Vol.	240.2 CY	Fill Adj. Vol.	145.0 CY

STA 777+00.00

ORIGINAL SURVEY		BY	DATE
	SURVEYED		
	PLOTTED		
NOTE BOOK	TEMPLATE		
	AREAS		
NO.	AREAS CHECKED		

MODEL: PNB57 - 777+00.00 |Sheet|
FILE NAME: c:\pw_work\pwdot\hirtzekl\d0852852\D774435-sheets-CrossSections-Stage2.dgn

USER NAME = kaleb.hirtzel	DESIGNED -	REVISED -
	DRAWN -	REVISED -
PLOT SCALE = 0.16666633 ' / In.	CHECKED -	REVISED -
PLOT DATE = 8/22/2024	DATE -	REVISED -

STATE OF ILLINOIS
DEPARTMENT OF TRANSPORTATION

CROSS-SECTIONS
STAGE 2: NB I-57 & PR RAMP C

SCALE: 1"=30' | SHEET 8 OF 43 SHEETS | STA. 777+00.00 | TO STA. 777+50.00

F.A.I RTE.	SECTION	COUNTY	TOTAL SHEETS	SHEET NO.
57	(15-22HB-4)BR (15-22)R	COLES	1086	804
		CONTRACT NO. 74435		
	ILLINOIS FED. AID PROJECT			

FINAL SURVEY	BY	DATE
SURVEYED		
PLOTTED		
TEMPLATE		
AREAS		
AREAS CHECKED		
NOTE BOOK		
NO.		

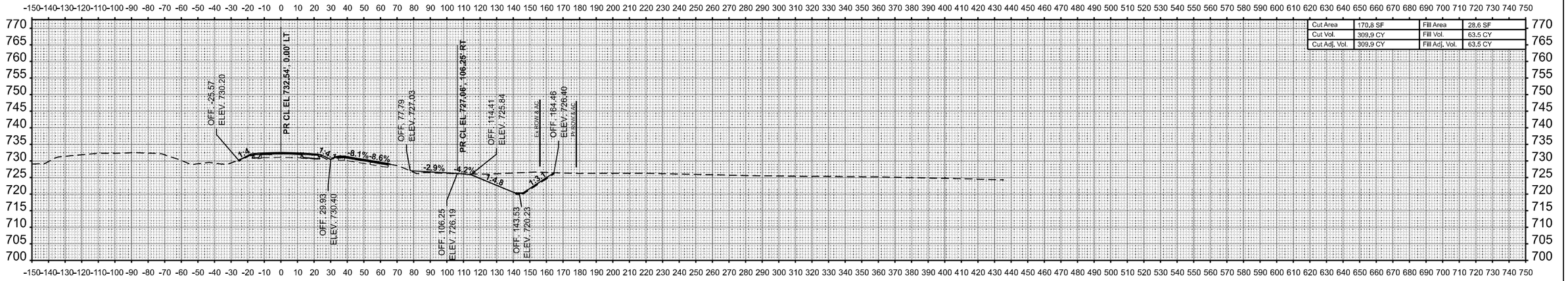

Cut Area	170.8 SF	Fill Area	28.6 SF
Cut Vol.	309.9 CY	Fill Vol.	63.5 CY
Cut Adj. Vol.	309.9 CY	Fill Adj. Vol.	63.5 CY

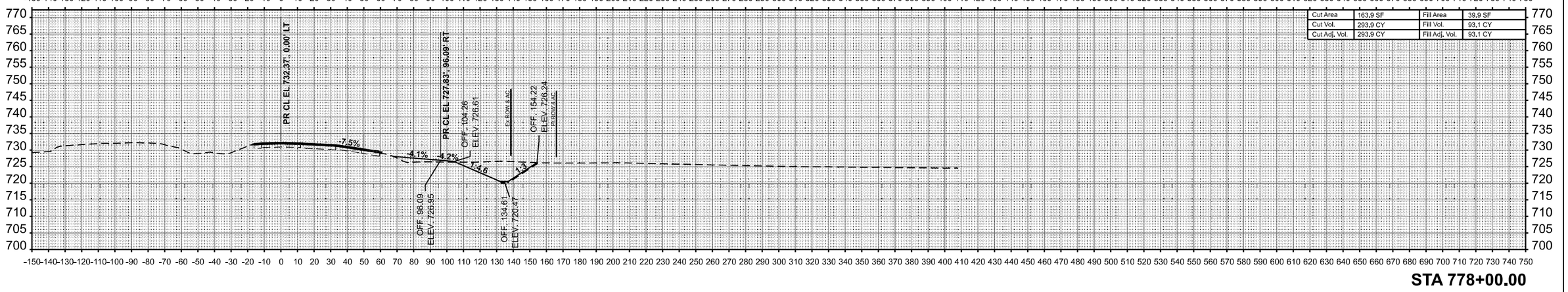

Cut Area	163.9 SF	Fill Area	39.9 SF
Cut Vol.	293.9 CY	Fill Vol.	93.1 CY
Cut Adj. Vol.	293.9 CY	Fill Adj. Vol.	93.1 CY

ORIGINAL SURVEY	BY	DATE
SURVEYED		
PLOTTED		
TEMPLATE		
AREAS		
AREAS CHECKED		
NOTE BOOK		
NO.		

MODEL: PNB57 - 778+00.00 [Sheet]
FILE NAME: c:\pw_work\pwidot\hirtzelkl\d0852852\D774435-sheets-CrossSections-Stage2.dgn

USER NAME = kaleb.hirtzel	DESIGNED -	REVISED -
	DRAWN -	REVISED -
PLOT SCALE = 0.16666633 ' / in.	CHECKED -	REVISED -
PLOT DATE = 8/22/2024	DATE -	REVISED -

STATE OF ILLINOIS
DEPARTMENT OF TRANSPORTATION

CROSS-SECTIONS
STAGE 2: NB I-57 & PR RAMP C

SCALE: 1"=30' | SHEET 9 OF 43 SHEETS | STA. 778+00.00 | TO STA. 778+50.00

F.A.I RTE.	SECTION	COUNTY	TOTAL SHEETS	SHEET NO.
57	(15-22HB-4)BR (15-22)R	COLES	1086	805
		CONTRACT NO. 74435		
	ILLINOIS FED. AID PROJECT			

FINAL SURVEY	BY	DATE
SURVEYED		
PLOTTED		
TEMPLATE		
AREAS		
NOTE BOOK		
NO.	AREAS CHECKED	

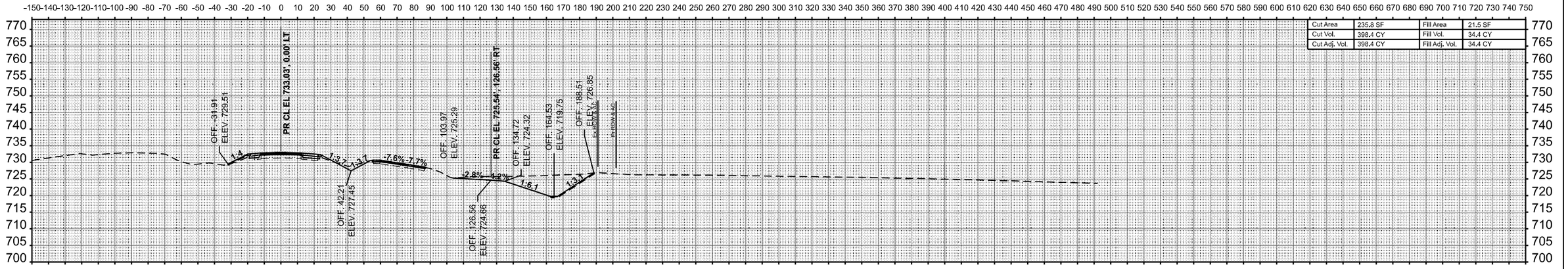

Cut Area	235.8 SF	Fill Area	21.5 SF
Cut Vol.	398.4 CY	Fill Vol.	34.4 CY
Cut Adj. Vol.	398.4 CY	Fill Adj. Vol.	34.4 CY

STA 779+50.00

ORIGINAL SURVEY	BY	DATE
SURVEYED		
PLOTTED		
TEMPLATE		
AREAS		
NOTE BOOK		
NO.	AREAS CHECKED	

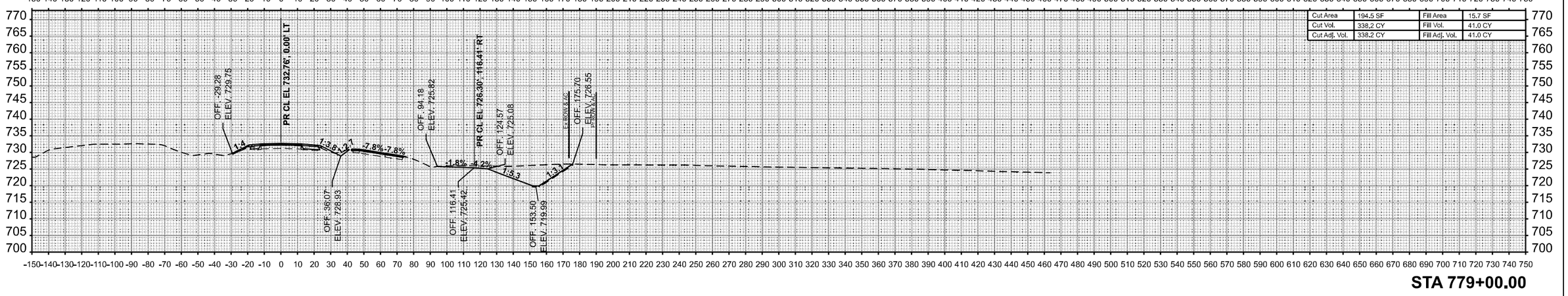

Cut Area	194.5 SF	Fill Area	15.7 SF
Cut Vol.	338.2 CY	Fill Vol.	41.0 CY
Cut Adj. Vol.	338.2 CY	Fill Adj. Vol.	41.0 CY

STA 779+00.00

MODEL: P-NB57 - 779+00.00 [Sheet]
FILE NAME: c:\pw_work\pwidot\hirtzelkd\d0852852\D774435-sheets-CrossSections-Stage2.dgn

USER NAME = kaleb.hirtzel	DESIGNED -	REVISED -
	DRAWN -	REVISED -
PLOT SCALE = 0.16666633 ' / in.	CHECKED -	REVISED -
PLOT DATE = 8/22/2024	DATE -	REVISED -

STATE OF ILLINOIS
DEPARTMENT OF TRANSPORTATION

CROSS-SECTIONS
STAGE 2: NB I-57 & PR RAMP C

SCALE: 1"=30' | SHEET 10 OF 43 SHEETS | STA. 779+00.00 | TO STA. 779+50.00

F.A.I RTE.	SECTION	COUNTY	TOTAL SHEETS	SHEET NO.
57	(15-22HB-4)BR (15-22)R	COLES	1086	806
		CONTRACT NO. 74435		
	ILLINOIS FED. AID PROJECT			

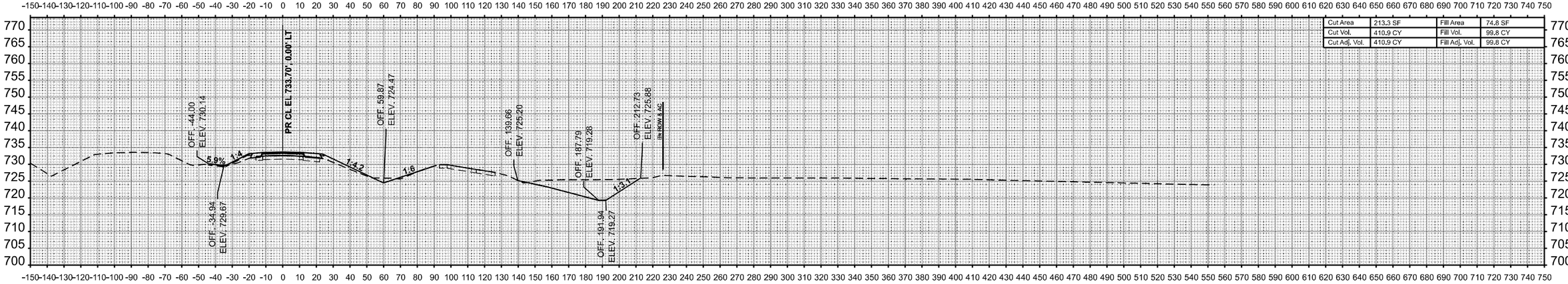

STA 780+50.00

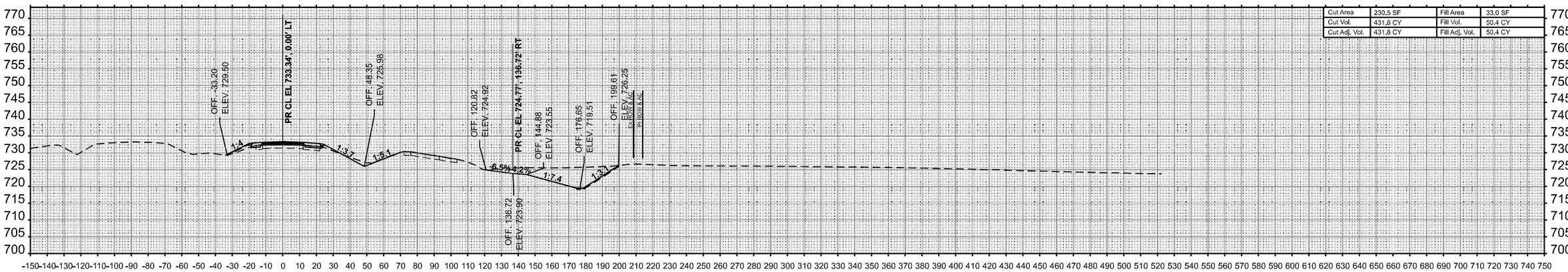

STA 780+00.00

FINAL SURVEY	BY	DATE
SURVEYED		
PLOTTED		
TEMPLATE		
AREAS		
AREAS CHECKED		
NO.		
NOTE BOOK		

ORIGINAL SURVEY	BY	DATE
SURVEYED		
PLOTTED		
TEMPLATE		
AREAS		
AREAS CHECKED		
NO.		
NOTE BOOK		

MODEL: PrNB57 - 780+00.00 [Sheet]
FILE NAME: c:\pw_work\pwidot\hirtzelkl\d0852852\D7744\35-sheets-CrossSections-Stage2.dgn

USER NAME = kaleb.hirtzel	DESIGNED -	REVISED -
	DRAWN -	REVISED -
PLOT SCALE = 0.16666633 ' / in.	CHECKED -	REVISED -
PLOT DATE = 8/22/2024	DATE -	REVISED -

STATE OF ILLINOIS
DEPARTMENT OF TRANSPORTATION

CROSS-SECTIONS
STAGE 2: NB I-57 & PR RAMP C

SCALE: 1"=30' | SHEET 11 OF 43 SHEETS | STA. 780+00.00 | TO STA. 780+50.00

F.A.I RTE.	SECTION	COUNTY	TOTAL SHEETS	SHEET NO.
57	(15-22HB-4)BR (15-22)R	COLES	1086	807
		CONTRACT NO. 74435		
	ILLINOIS	FED. AID PROJECT		

FINAL SURVEY	
NOTE BOOK	
NO.	

	BY	DATE
SURVEYED		
PLOTTED		
TEMPLATE		
AREAS		
AREAS CHECKED		

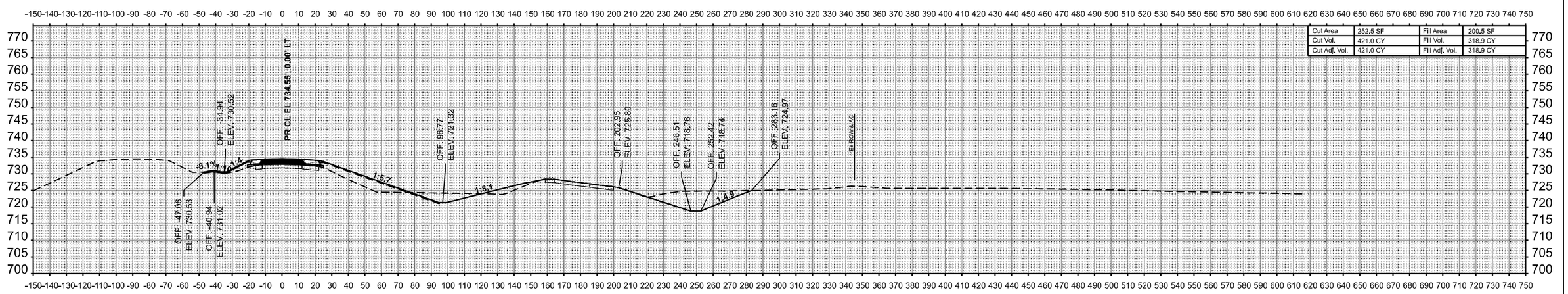
PR CL EL 734.55' 0.00' LT
OFF: -47.06
ELEV: 730.53
OFF: -34.94
ELEV: 730.52
OFF: -40.94
ELEV: 731.02
OFF: 96.77
ELEV: 721.32
OFF: 202.95
ELEV: 725.80
OFF: 246.51
ELEV: 718.76
OFF: 252.42
ELEV: 718.74
OFF: 283.16
ELEV: 724.97
EXROW&AC
-8.1%
1:4
1:5.7
1:8.1
1:4.9
1:1
1:1
1:1

	BY	DATE
SURVEYED		
PLOTTED		
TEMPLATE		
AREAS		
AREAS CHECKED		

FINAL SURVEY
NOTE BOOK
NO.

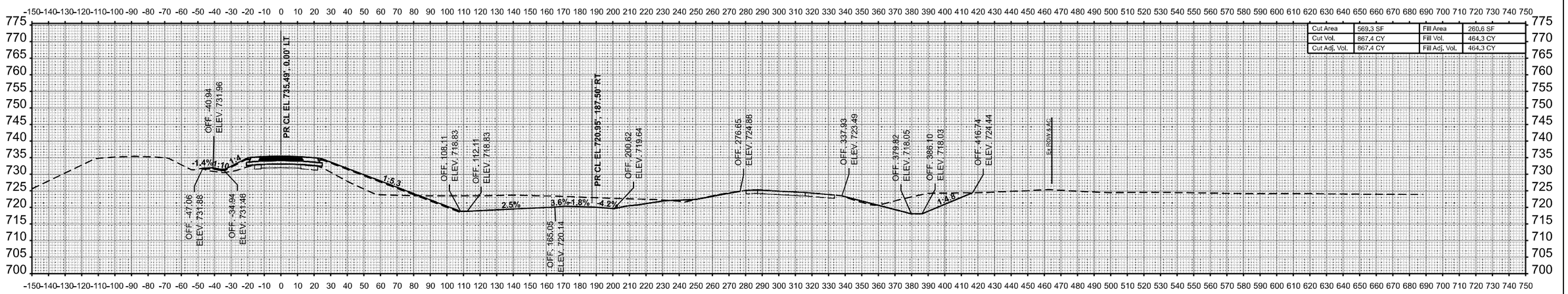

STA 782+50.00

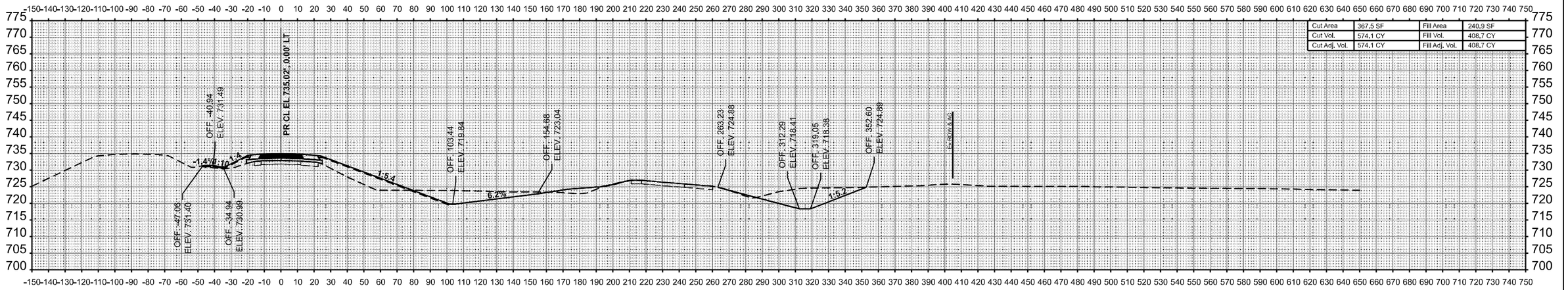

STA 782+00.00

	BY	DATE
SURVEYED		
PLOTTED		
TEMPLATE		
AREAS		
AREAS CHECKED		

ORIGINAL SURVEY
NOTE BOOK
NO.

MODEL: P/NB57 - 782+00.00 [Sheet]
FILE NAME: c:\pw_work\pwidot\hirtzelkld\d0852852\D774435-sheets-CrossSections-Stage2.dgn

USER NAME = kaleb.hirtzel	DESIGNED -	REVISED -	**STATE OF ILLINOIS DEPARTMENT OF TRANSPORTATION**	**CROSS-SECTIONS STAGE 2: NB I-57 & PR RAMP C**	
	DRAWN -	REVISED -			
PLOT SCALE = 0.16666633 ' / in.	CHECKED -	REVISED -			
PLOT DATE = 8/22/2024	DATE -	REVISED -		SCALE: 1"=30' SHEET 13 OF 43 SHEETS STA. 782+00.00 TO STA. 782+50.00	

F.A.I RTE.	SECTION	COUNTY	TOTAL SHEETS	SHEET NO.
57	(15-22HB-4)BR (15-22)R	COLES	1086	809
		CONTRACT NO. 74435		
	ILLINOIS FED. AID PROJECT			

FINAL SURVEY	BY	DATE
SURVEYED		
PLOTTED		
TEMPLATE		
AREAS		
NOTE BOOK	AREAS CHECKED	
NO.		

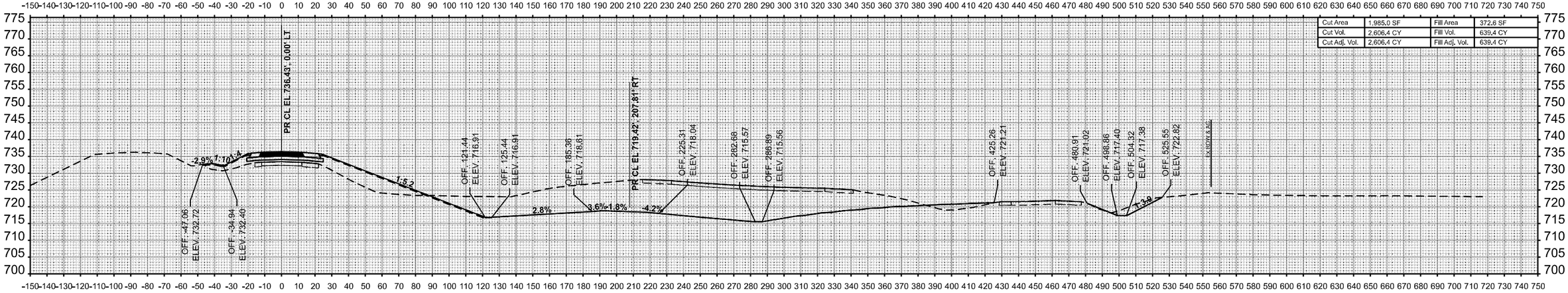

Cut Area	1,985.0 SF	Fill Area	372.6 SF
Cut Vol.	2,606.4 CY	Fill Vol.	639.4 CY
Cut Adj. Vol.	2,606.4 CY	Fill Adj. Vol.	639.4 CY

STA 783+50.00

ORIGINAL SURVEY	BY	DATE
SURVEYED		
PLOTTED		
TEMPLATE		
AREAS		
NOTE BOOK	AREAS CHECKED	
NO.		

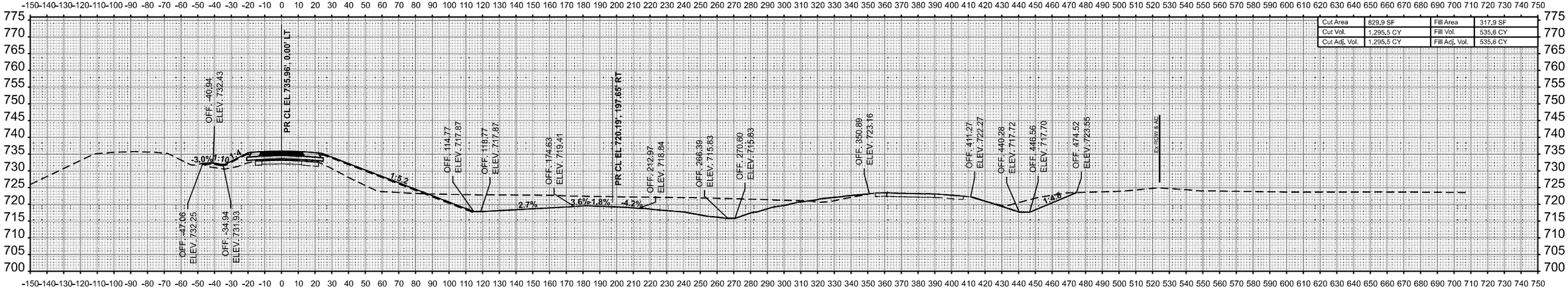

Cut Area	829.9 SF	Fill Area	317.9 SF
Cut Vol.	1,295.5 CY	Fill Vol.	535.6 CY
Cut Adj. Vol.	1,295.5 CY	Fill Adj. Vol.	535.6 CY

STA 783+00.00

MODEL: PINB57 - 783+00.00 [Sheet]
FILE NAME: c:\pw_work\pwidot\hirtzelkl\d0852852\D774435-sheets-CrossSections-Stage2.dgn

USER NAME = kaleb.hirtzel	DESIGNED -	REVISED -	
	DRAWN -	REVISED -	
PLOT SCALE = 0.16666633 ' / In.	CHECKED -	REVISED -	
PLOT DATE = 8/22/2024	DATE -	REVISED -	

STATE OF ILLINOIS
DEPARTMENT OF TRANSPORTATION

CROSS-SECTIONS
STAGE 2: NB I-57 & PR RAMP C

SCALE: 1"=30' | SHEET 14 OF 43 SHEETS | STA. 783+00.00 | TO STA. 783+50.00

F.A.I RTE.	SECTION	COUNTY	TOTAL SHEETS	SHEET NO.
57	(15-22HB-4)BR (15-22)R	COLES	1086	810
		CONTRACT NO. 74435		
	ILLINOIS FED. AID PROJECT			

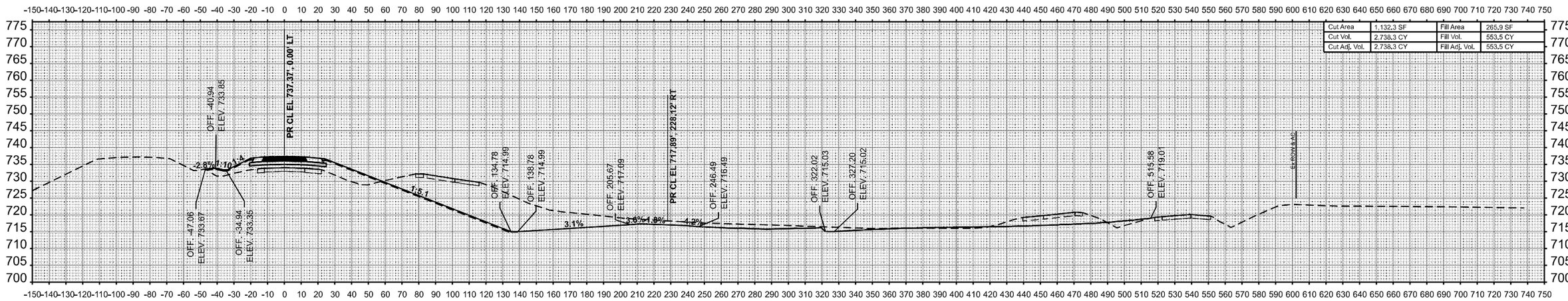

STA 784+50.00

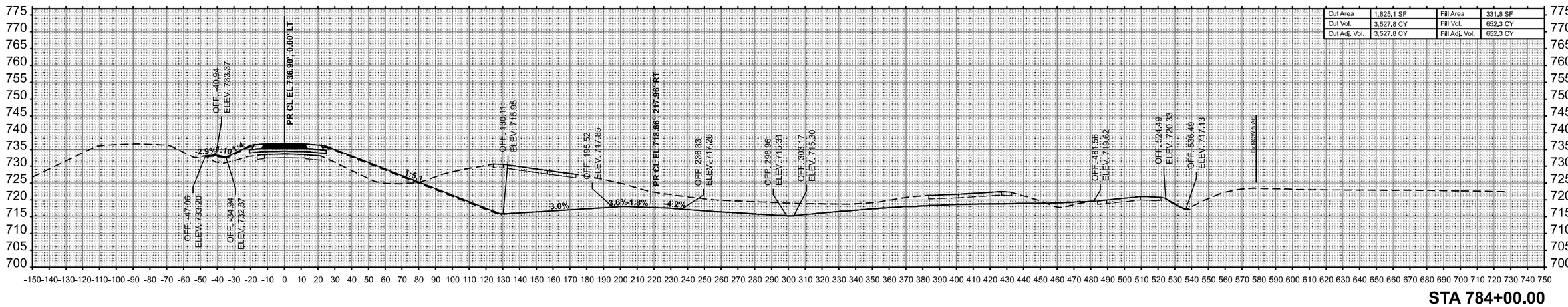

STA 784+00.00

FINAL SURVEY

	BY	DATE
SURVEYED		
PLOTTED		
TEMPLATE		
AREAS		
AREAS CHECKED		

NOTE BOOK
NO.

ORIGINAL SURVEY

	BY	DATE
SURVEYED		
PLOTTED		
TEMPLATE		
AREAS		
AREAS CHECKED		

NOTE BOOK
NO.

MODEL: PrNB57 - 784+00.00 [Sheet]
FILE NAME: c:\pw_work\pwidot\hirtzelkld\d0852852\D774435-sheets-CrossSections-Stage2.dgn

USER NAME = kaleb.hirtzel	DESIGNED -	REVISED -	**STATE OF ILLINOIS**	**CROSS-SECTIONS**
	DRAWN -	REVISED -	**DEPARTMENT OF TRANSPORTATION**	**STAGE 2: NB I-57 & PR RAMP C**
PLOT SCALE = 0.16666633 ' / in.	CHECKED -	REVISED -		
PLOT DATE = 8/22/2024	DATE -	REVISED -	SCALE: 1"=30' SHEET 15 OF 43 SHEETS STA. 784+00.00 TO STA. 784+50.00	

F.A.I RTE.	SECTION	COUNTY	TOTAL SHEETS	SHEET NO.
57	(15-22HB-4)BR (15-22)R	COLES	1086	811
		CONTRACT NO. 74435		
		ILLINOIS FED. AID PROJECT		

FINAL SURVEY	BY	DATE
SURVEYED		
PLOTTED		
TEMPLATE		
NOTE BOOK		
PAGES		
NO.	AREAS CHECKED	

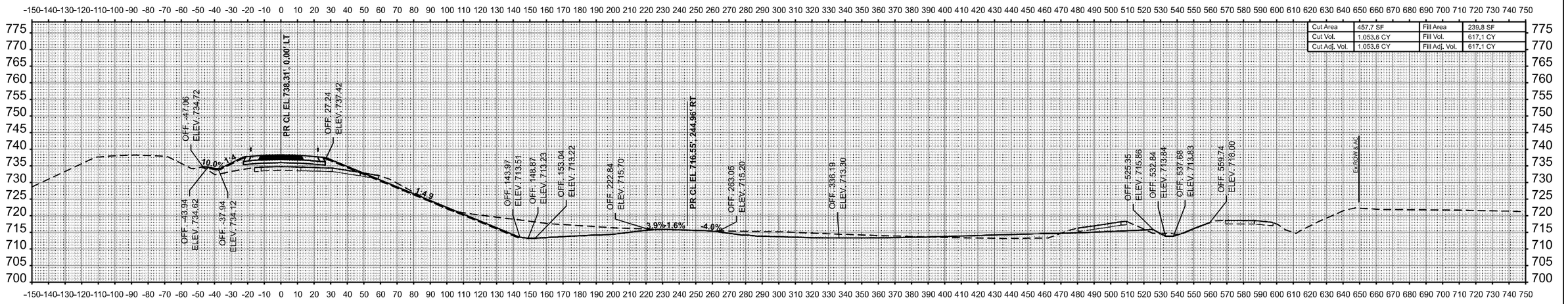

STA 785+50.00

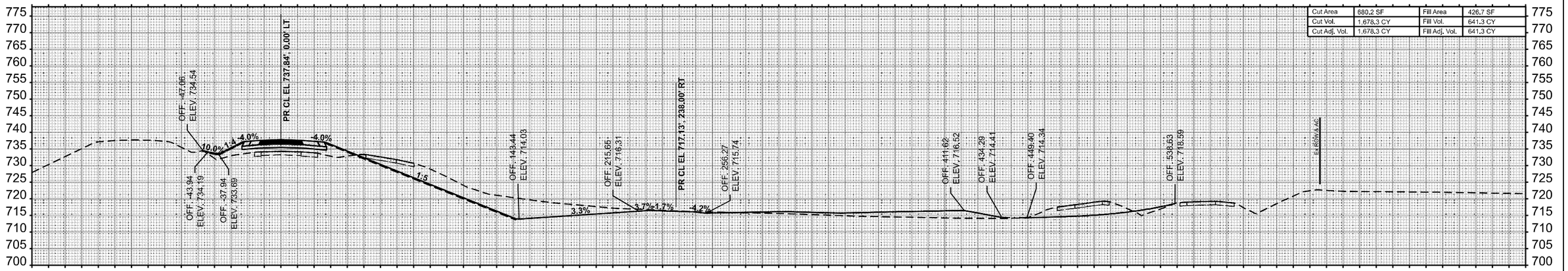

STA 785+00.00

ORIGINAL SURVEY	BY	DATE
SURVEYED		
PLOTTED		
TEMPLATE		
NOTE BOOK		
PAGES		
NO.	AREAS CHECKED	

MODEL: P-NB57 - 785+00.00 [Sheet]
FILE NAME: c:\pw_work\pwidot\hirtzelkd\d0852852\D7744354-sheets-CrossSections-Stage2.dgn

USER NAME = kaleb.hirtzel	DESIGNED -	REVISED -	
	DRAWN -	REVISED -	
PLOT SCALE = 0.16666633 ' / in.	CHECKED -	REVISED -	
PLOT DATE = 8/22/2024	DATE -	REVISED -	

STATE OF ILLINOIS
DEPARTMENT OF TRANSPORTATION

CROSS-SECTIONS
STAGE 2: NB I-57 & PR RAMP C

SCALE: 1"=30' | SHEET 16 OF 43 SHEETS | STA. 785+00.00 | TO STA. 785+50.00

F.A.I RTE.	SECTION	COUNTY	TOTAL SHEETS	SHEET NO.
57	(15-22HB-4)BR (15-22)R	COLES	1086	812
		CONTRACT NO. 74435		
	ILLINOIS FED. AID PROJECT			

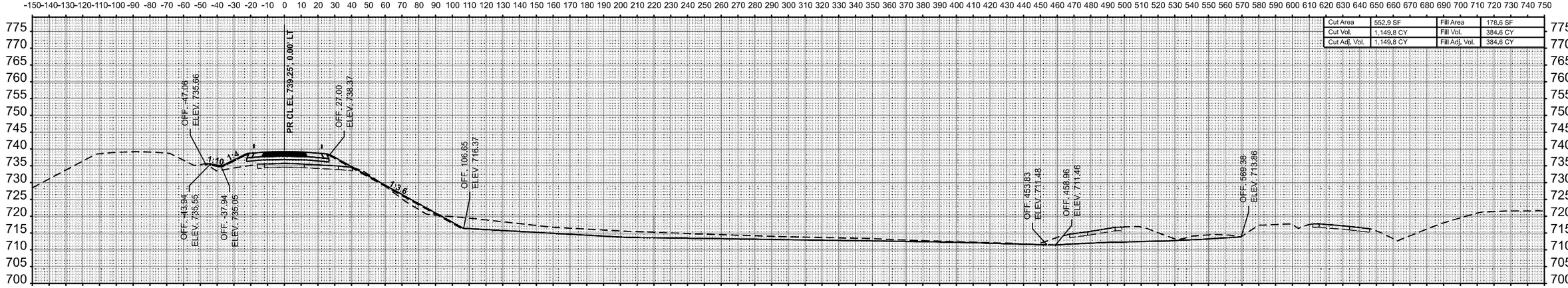

STA 786+50.00

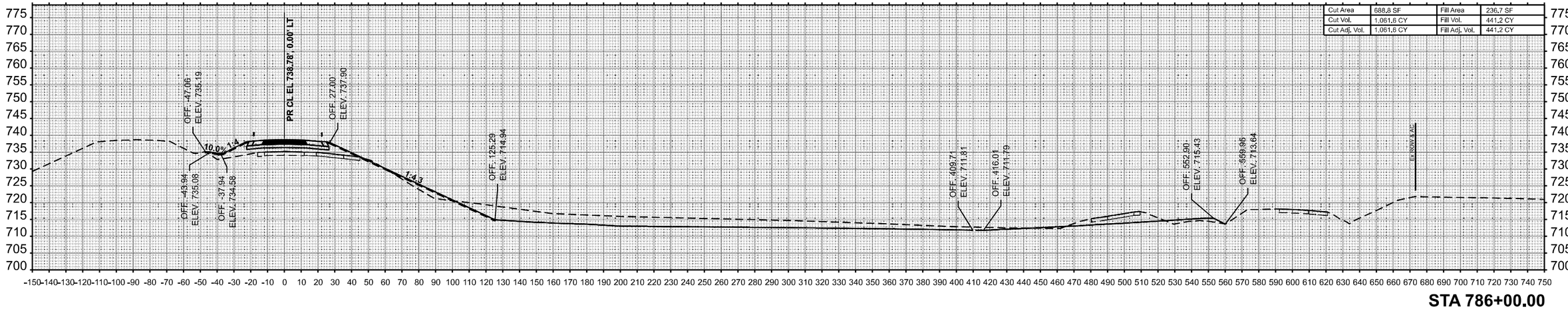

STA 786+00.00

FINAL SURVEY

	BY	DATE
SURVEYED		
PLOTTED		
TEMPLATE		
AREAS		
AREAS CHECKED		

NOTE BOOK
NO.

ORIGINAL SURVEY

	BY	DATE
SURVEYED		
PLOTTED		
TEMPLATE		
AREAS		
AREAS CHECKED		

NOTE BOOK
NO.

MODEL: P:\NB57 - 786+00.00 [Sheet]
FILE NAME: c:\pw_work\pwidot\hirtzelkld\d0852852\D774435-sheets-CrossSections-Stage2.dgn

USER NAME = kaleb.hirtzel	DESIGNED -	REVISED -	
	DRAWN -	REVISED -	
PLOT SCALE = 0.16666633 ' / in.	CHECKED -	REVISED -	
PLOT DATE = 8/22/2024	DATE -	REVISED -	

STATE OF ILLINOIS
DEPARTMENT OF TRANSPORTATION

CROSS-SECTIONS
STAGE 2: NB I-57 & PR RAMP C

SCALE: 1"=30' | SHEET 17 OF 43 SHEETS | STA. 786+00.00 | TO STA. 786+50.00

F.A.I RTE.	SECTION	COUNTY	TOTAL SHEETS	SHEET NO.
57	(15-22HB-4)BR (15-22)R	COLES	1086	813
		CONTRACT NO. 74435		
	ILLINOIS FED. AID PROJECT			

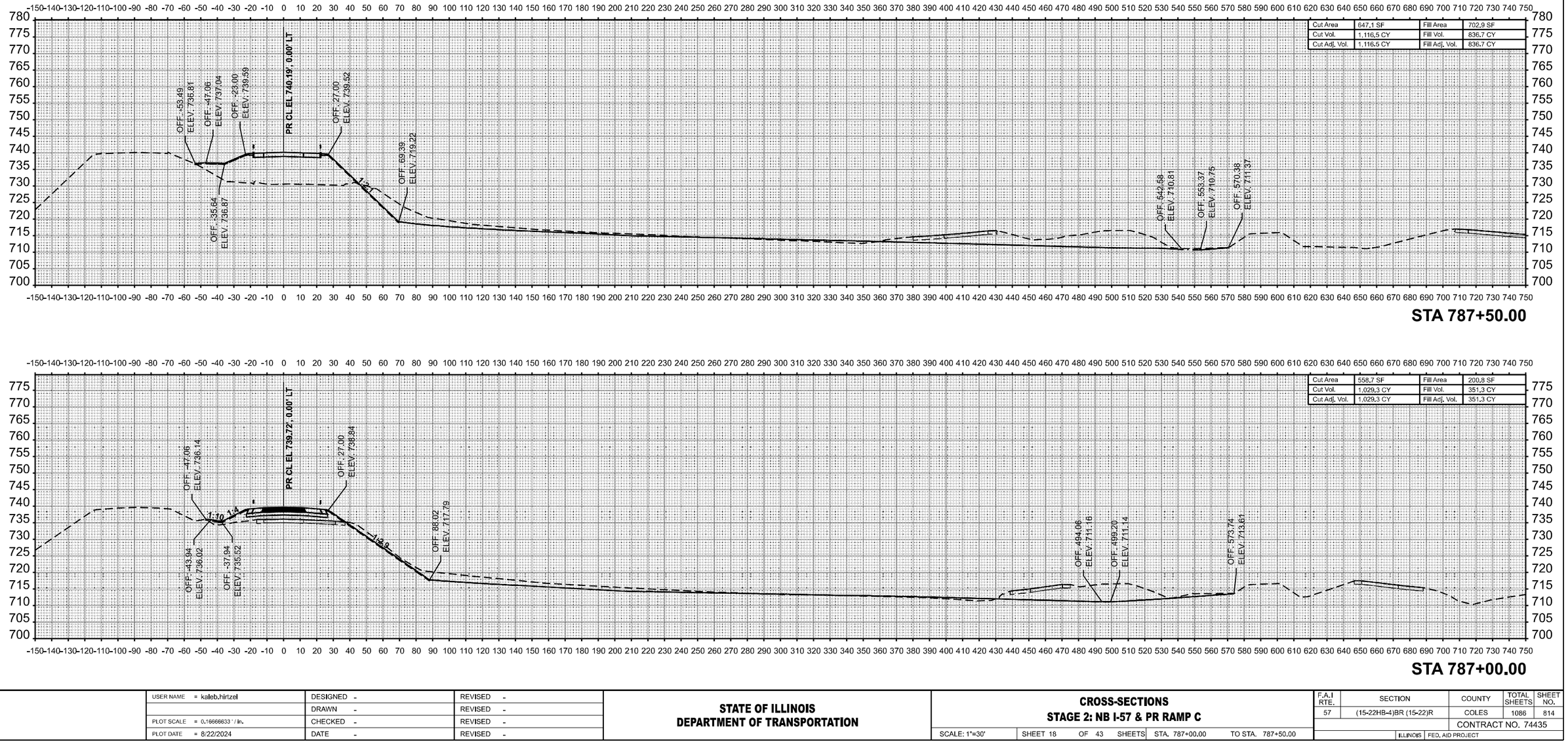

FINAL SURVEY

NO.	NOTE BOOK	BY	DATE
	SURVEYED		
	PLOTTED		
	TEMPLATE		
	AREAS		
	AREAS CHECKED		

ORIGINAL SURVEY

NO.	NOTE BOOK	BY	DATE
	SURVEYED		
	PLOTTED		
	TEMPLATE		
	AREAS		
	AREAS CHECKED		

MODEL: PrNB57 - 787+00.00 [Sheet]
FILE NAME: c:\pw_work\pwidot\hirtzelkld\d0852852\D777435-sheets-CrossSections-Stage2.dgn

USER NAME = kaleb.hirtzel	DESIGNED -	REVISED -
	DRAWN -	REVISED -
PLOT SCALE = 0.16666633 ' / In.	CHECKED -	REVISED -
PLOT DATE = 8/22/2024	DATE -	REVISED -

STATE OF ILLINOIS
DEPARTMENT OF TRANSPORTATION

CROSS-SECTIONS
STAGE 2: NB I-57 & PR RAMP C

SCALE: 1"=30' | SHEET 18 OF 43 SHEETS | STA. 787+00.00 | TO STA. 787+50.00

F.A.I RTE.	SECTION	COUNTY	TOTAL SHEETS	SHEET NO.
57	(15-22HB-4)BR (15-22)R	COLES	1086	814
		CONTRACT NO. 74435		
	ILLINOIS	FED. AID PROJECT		

FINAL SURVEY		BY	DATE
NO'TE BOOK	SURVEYED		
NO.	PLOTTED		
	TEMPLATE		
	AREAS		
	AREAS CHECKED		

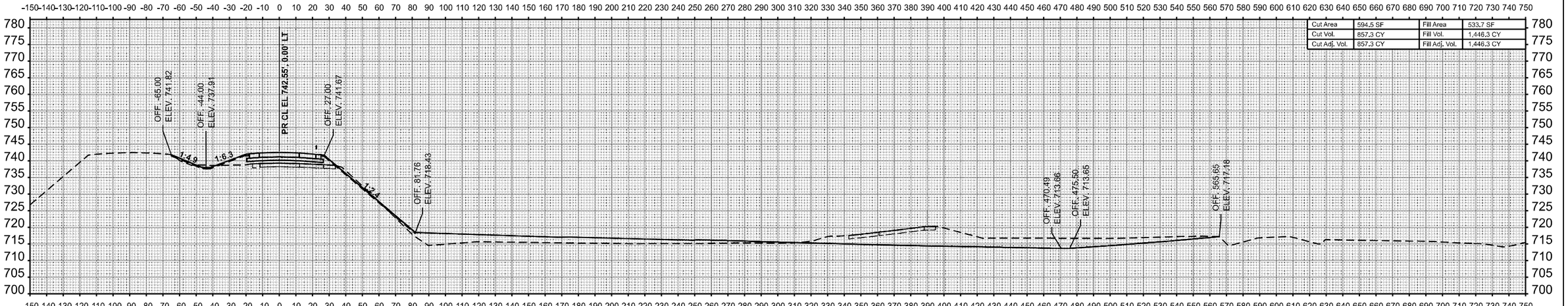

STA 790+00.00

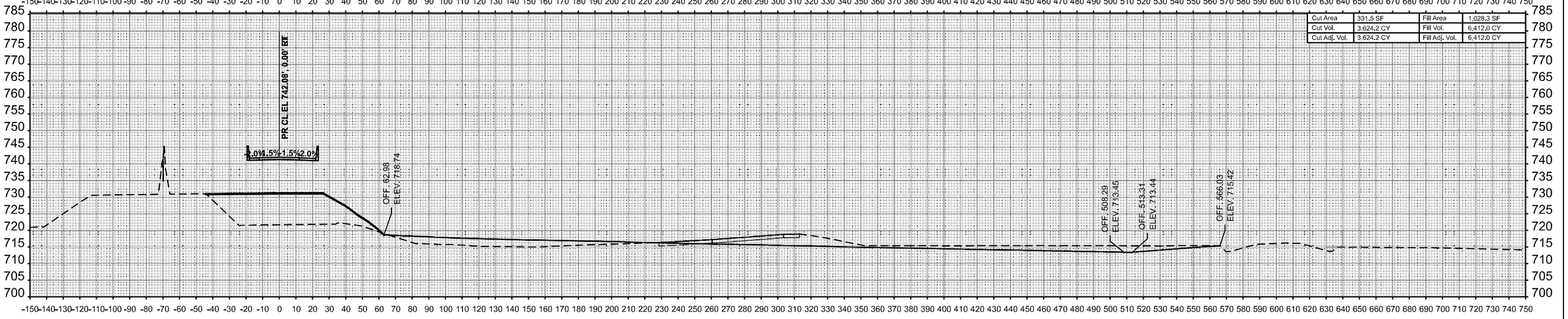

STA 789+50.00

ORIGINAL SURVEY		BY	DATE
NOTE BOOK	SURVEYED		
NO.	PLOTTED		
	TEMPLATE		
	AREAS		
	AREAS CHECKED		

MODEL: P:\NB57 - 789+50.00 [Sheet]
FILE NAME: c:\pw_work\pwidot\hirtzelkl\d0852852\D7744435-sheets-CrossSections-Stage2.dgn

USER NAME = kaleb.hirtzel	DESIGNED -	REVISED -	
	DRAWN -	REVISED -	
PLOT SCALE = 0.16666633 ' / In.	CHECKED -	REVISED -	
PLOT DATE = 8/22/2024	DATE -	REVISED -	

STATE OF ILLINOIS
DEPARTMENT OF TRANSPORTATION

CROSS-SECTIONS
STAGE 2: NB I-57 & PR RAMP B

SCALE: 1"=30' | SHEET 19 OF 43 SHEETS | STA. 789+50.00 | TO STA. 790+00.00

F.A.I RTE.	SECTION	COUNTY	TOTAL SHEETS	SHEET NO.
57	(15-22HB-4)BR (15-22)R	COLES	1086	815
		CONTRACT NO. 74435		
	ILLINOIS FED. AID PROJECT			

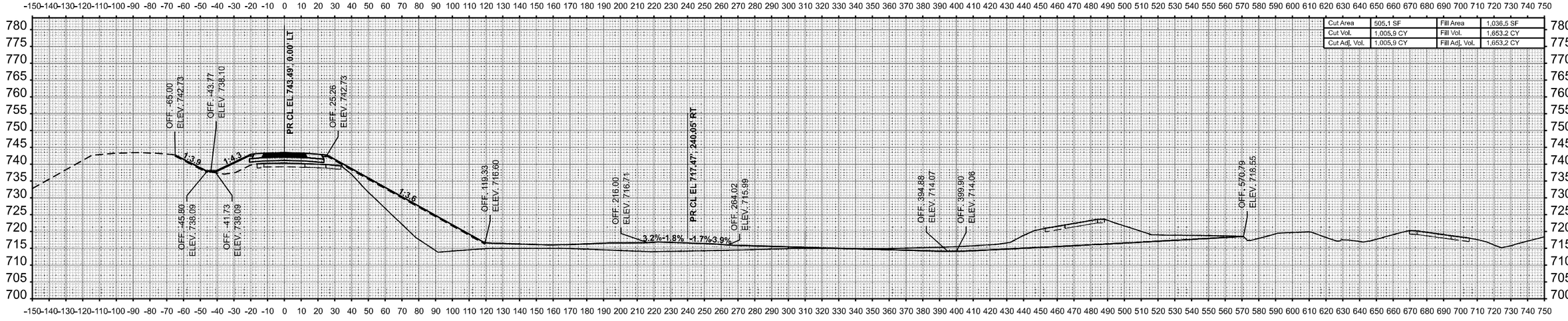

Cut Area	505.1 SF	Fill Area	1,036.5 SF
Cut Vol.	1,005.9 CY	Fill Vol.	1,653.2 CY
Cut Adj. Vol.	1,005.9 CY	Fill Adj. Vol.	1,653.2 CY

STA 791+00.00

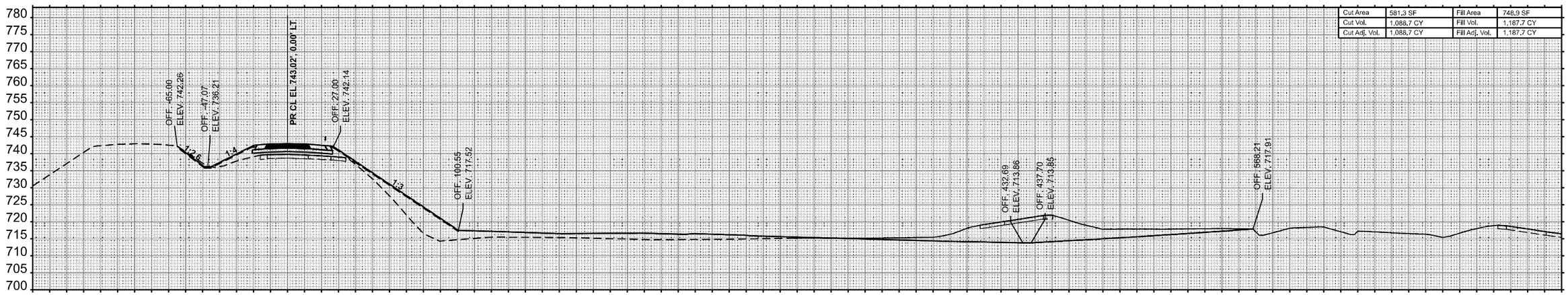

Cut Area	581.3 SF	Fill Area	748.9 SF
Cut Vol.	1,088.7 CY	Fill Vol.	1,187.7 CY
Cut Adj. Vol.	1,088.7 CY	Fill Adj. Vol.	1,187.7 CY

STA 790+50.00

FINAL SURVEY
NOTE BOOK
NO.

	BY	DATE
SURVEYED		
PLOTTED		
TEMPLATE		
AREAS		
AREAS CHECKED		

ORIGINAL SURVEY
NOTE BOOK
NO.

	BY	DATE
SURVEYED		
PLOTTED		
TEMPLATE		
AREAS		
AREAS CHECKED		

MODEL: PrNB57 - 790+50.00 [Sheet]
FILE NAME: c:\pw_work\pwidot\hirtzel\d0852852\D774435-sheets-CrossSections-Stage2.dgn

USER NAME = kaleb.hirtzel	DESIGNED -	REVISED -
	DRAWN -	REVISED -
PLOT SCALE = 0.16666633 ' / In.	CHECKED -	REVISED -
PLOT DATE = 8/22/2024	DATE -	REVISED -

STATE OF ILLINOIS
DEPARTMENT OF TRANSPORTATION

CROSS-SECTIONS
STAGE 2: NB I-57 & PR RAMP B

SCALE: 1"=30' | SHEET 20 OF 43 SHEETS | STA. 790+50.00 | TO STA. 791+00.00

F.A.I RTE.	SECTION	COUNTY	TOTAL SHEETS	SHEET NO.
57	(15-22HB-4)BR (15-22)R	COLES	1086	816
		CONTRACT NO. 74435		
		ILLINOIS	FED. AID PROJECT	

FINAL SURVEY		BY	DATE
NO'TE BOOK	SURVEYED		
NO.	PLOTTED		
	TEMPLATE		
	AREAS		
	AREAS CHECKED		

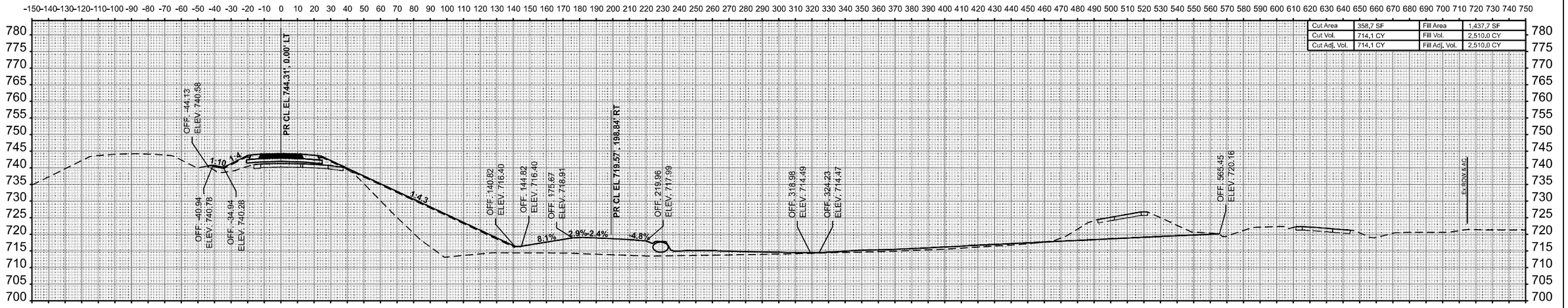

STA 792+00.00

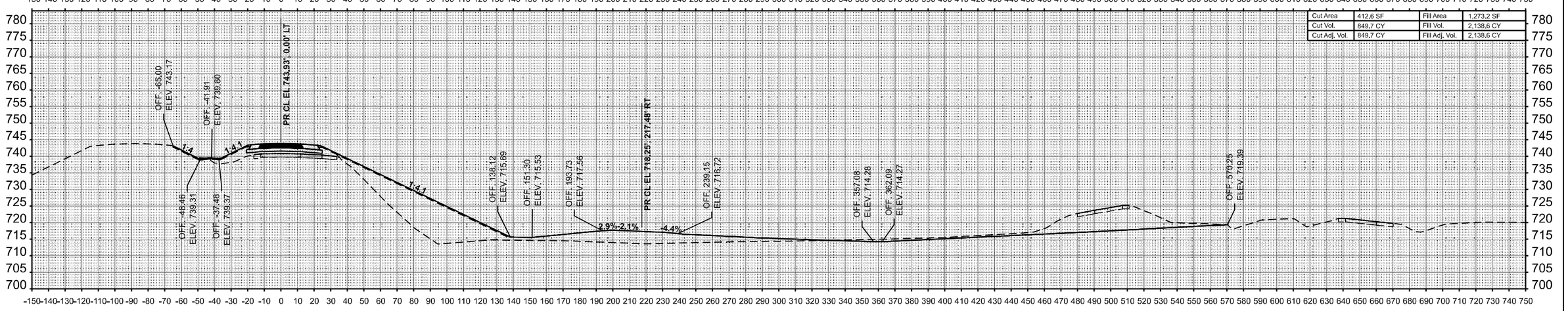

STA 791+50.00

ORIGINAL SURVEY		BY	DATE
NOTE BOOK	SURVEYED		
NO.	PLOTTED		
	TEMPLATE		
	AREAS		
	AREAS CHECKED		

MODEL: P:\NB57 - 791+50.00 [Sheet]
FILE NAME: c:\pw_work\pwidot\hirtzelkl\d0852852\D774435-sheets-CrossSections-Stage2.dgn

USER NAME = kaleb.hirtzel	DESIGNED -	REVISED -	
	DRAWN -	REVISED -	
PLOT SCALE = 0.16666633 ' / in.	CHECKED -	REVISED -	
PLOT DATE = 8/22/2024	DATE -	REVISED -	

STATE OF ILLINOIS
DEPARTMENT OF TRANSPORTATION

CROSS-SECTIONS
STAGE 2: NB I-57 & PR RAMP B

SCALE: 1"=30' | SHEET 21 OF 43 SHEETS | STA. 791+50.00 | TO STA. 792+00.00

F.A.I RTE.	SECTION	COUNTY	TOTAL SHEETS	SHEET NO.
57	(15-22HB-4)BR (15-22)R	COLES	1086	817
		CONTRACT NO. 74435		
		ILLINOIS FED. AID PROJECT		

FINAL SURVEY	BY	DATE
NO'TE BOOK	SURVEYED	
NO.	PLOTTED	
	TEMPLATE	
	AREAS	
	AREAS CHECKED	

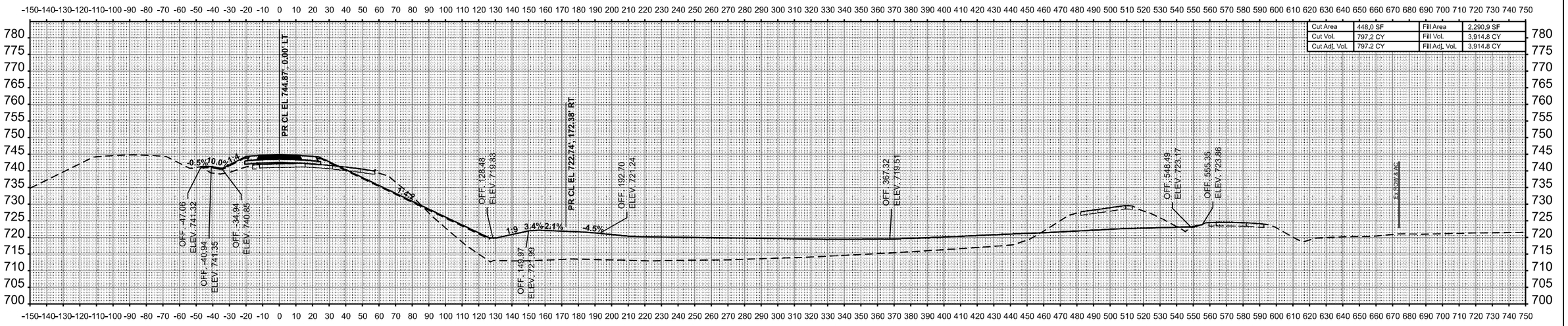

STA 793+00.00

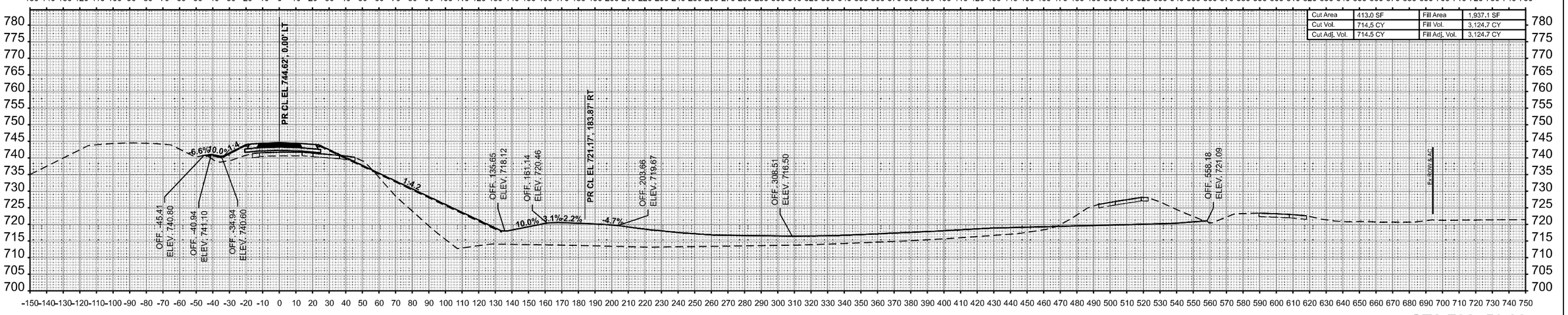

STA 792+50.00

ORIGINAL SURVEY	BY	DATE
NOTE BOOK	SURVEYED	
NO.	PLOTTED	
	TEMPLATE	
	AREAS	
	AREAS CHECKED	

MODEL: PrNB57 - 792+50.00 [Sheet]
FILE NAME: c:\pw_work\pwidot\hirtzelkd\d0852852\D774435-sheets-CrossSections-Stage2.dgn

USER NAME = kaleb.hirtzel	DESIGNED -	REVISED -
	DRAWN -	REVISED -
PLOT SCALE = 0.16666633 ' / In.	CHECKED -	REVISED -
PLOT DATE = 8/22/2024	DATE -	REVISED -

STATE OF ILLINOIS
DEPARTMENT OF TRANSPORTATION

CROSS-SECTIONS
STAGE 2: NB I-57 & PR RAMP B

SCALE: 1"=30' | SHEET 22 OF 43 SHEETS | STA. 792+50.00 | TO STA. 793+00.00

F.A.I RTE.	SECTION	COUNTY	TOTAL SHEETS	SHEET NO.
57	(15-22HB-4)BR (15-22)R	COLES	1086	818
		CONTRACT NO. 74435		
	ILLINOIS	FED. AID PROJECT		

FINAL SURVEY	BY	DATE
SURVEYED		
PLOTTED		
TEMPLATE		
AREAS		
NOTE BOOK		
NO.	AREAS CHECKED	

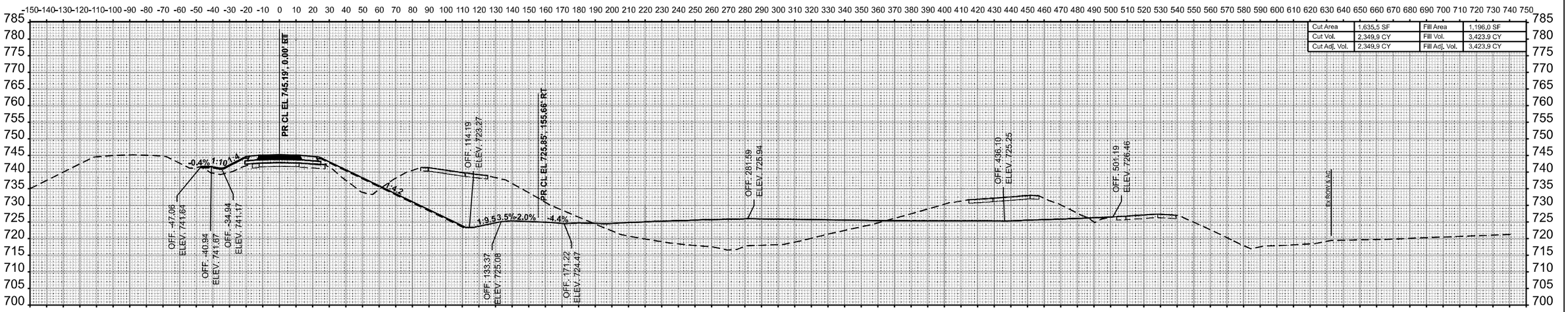

Cut Area	1,635.5 SF	Fill Area	1,196.0 SF
Cut Vol.	2,349.9 CY	Fill Vol.	3,423.9 CY
Cut Adj. Vol.	2,349.9 CY	Fill Adj. Vol.	3,423.9 CY

STA 794+00.00

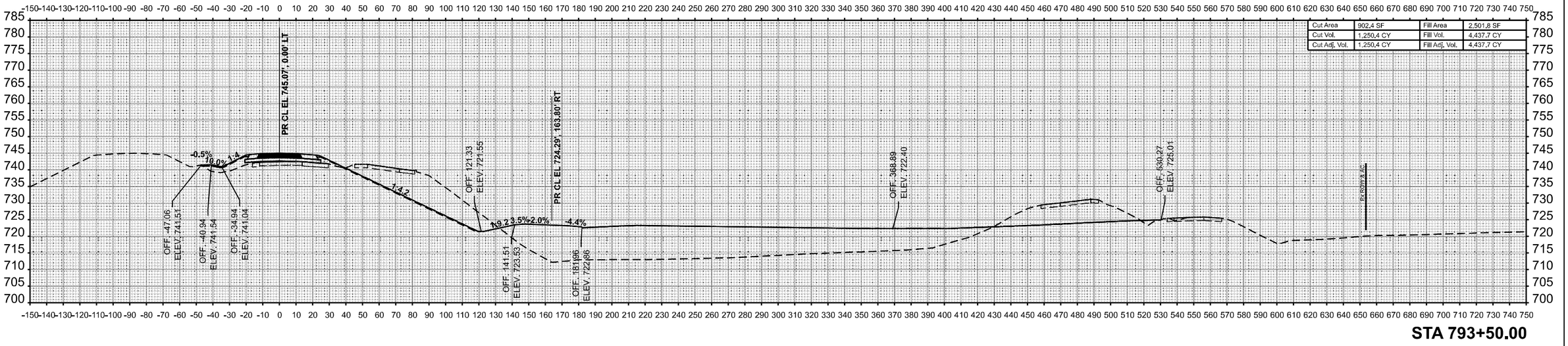

Cut Area	902.4 SF	Fill Area	2,501.8 SF
Cut Vol.	1,250.4 CY	Fill Vol.	4,437.7 CY
Cut Adj. Vol.	1,250.4 CY	Fill Adj. Vol.	4,437.7 CY

STA 793+50.00

ORIGINAL SURVEY	BY	DATE
SURVEYED		
PLOTTED		
TEMPLATE		
AREAS		
NOTE BOOK		
NO.	AREAS CHECKED	

MODEL: P:\NB57 - 793+50.00 [Sheet]
FILE NAME: c:\pw_work\pwidot\hirtzelkd\d0852852\D774435-sheets-CrossSections-Stage2.dgn

USER NAME = kaleb.hirtzel	DESIGNED -	REVISED -
	DRAWN -	REVISED -
PLOT SCALE = 0.16666633 ' / In.	CHECKED -	REVISED -
PLOT DATE = 8/22/2024	DATE -	REVISED -

STATE OF ILLINOIS
DEPARTMENT OF TRANSPORTATION

CROSS-SECTIONS
STAGE 2: NB I-57 & PR RAMP B

SCALE: 1"=30' | SHEET 23 OF 43 SHEETS | STA. 793+50.00 | TO STA. 794+00.00

F.A.I RTE.	SECTION	COUNTY	TOTAL SHEETS	SHEET NO.
57	(15-22HB-4)BR (15-22)R	COLES	1086	819
		CONTRACT NO. 74435		
		ILLINOIS	FED. AID PROJECT	

FINAL SURVEY	BY	DATE
SURVEYED		
PLOTTED		
TEMPLATE		
NOTE BOOK		
AREAS		
NO.	AREAS CHECKED	

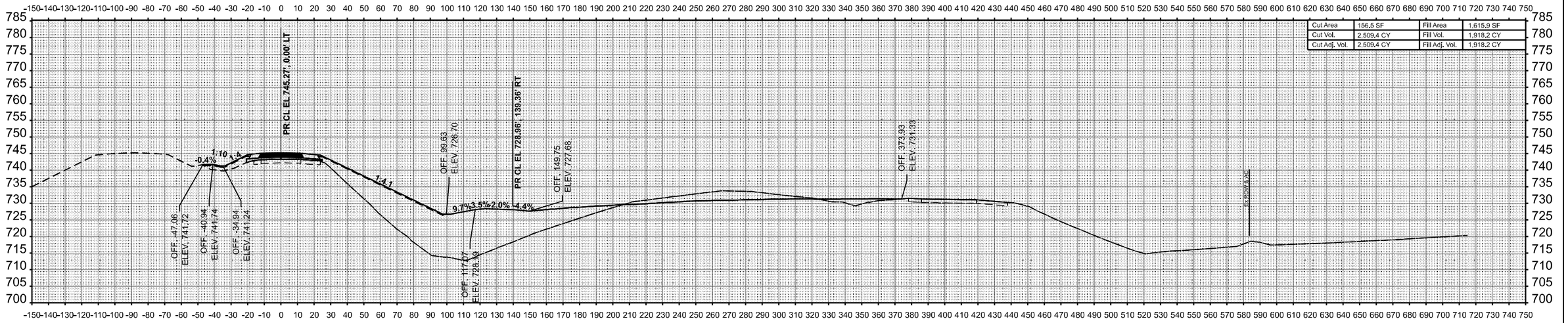

STA 795+00.00

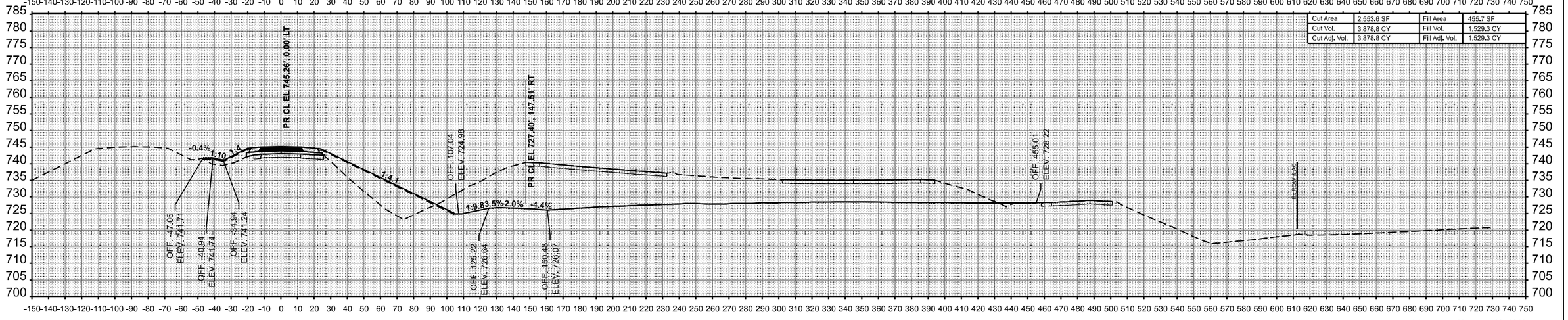

STA 794+50.00

ORIGINAL SURVEY	BY	DATE
SURVEYED		
PLOTTED		
TEMPLATE		
NOTE BOOK		
AREAS		
NO.	AREAS CHECKED	

MODEL: PrNB57 - 794+50.00 [Sheet]
FILE NAME: c:\pw_work\pwidot\hirtzelkld0852852\D774435-sheets-CrossSections-Stage2.dgn

USER NAME = kaleb.hirtzel	DESIGNED -	REVISED -
	DRAWN -	REVISED -
PLOT SCALE = 0.16666633 ' / In.	CHECKED -	REVISED -
PLOT DATE = 8/22/2024	DATE -	REVISED -

STATE OF ILLINOIS
DEPARTMENT OF TRANSPORTATION

CROSS-SECTIONS
STAGE 2: NB I-57 & PR RAMP B

SCALE: 1"=30' | SHEET 24 OF 43 SHEETS | STA. 794+50.00 | TO STA. 795+00.00

F.A.I RTE.	SECTION	COUNTY	TOTAL SHEETS	SHEET NO.
57	(15-22HB-4)BR (15-22)R	COLES	1086	820
		CONTRACT NO. 74435		
	ILLINOIS	FED. AID PROJECT		

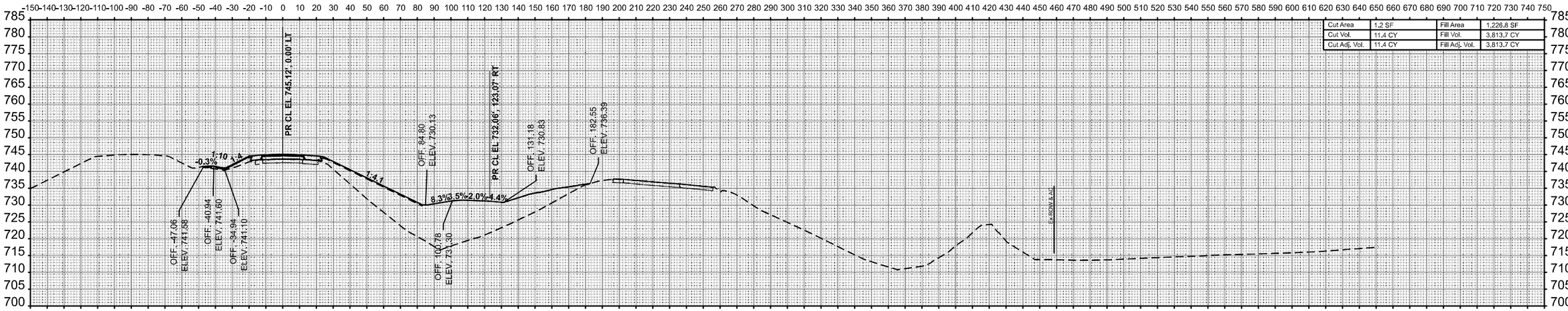

STA 796+00.00

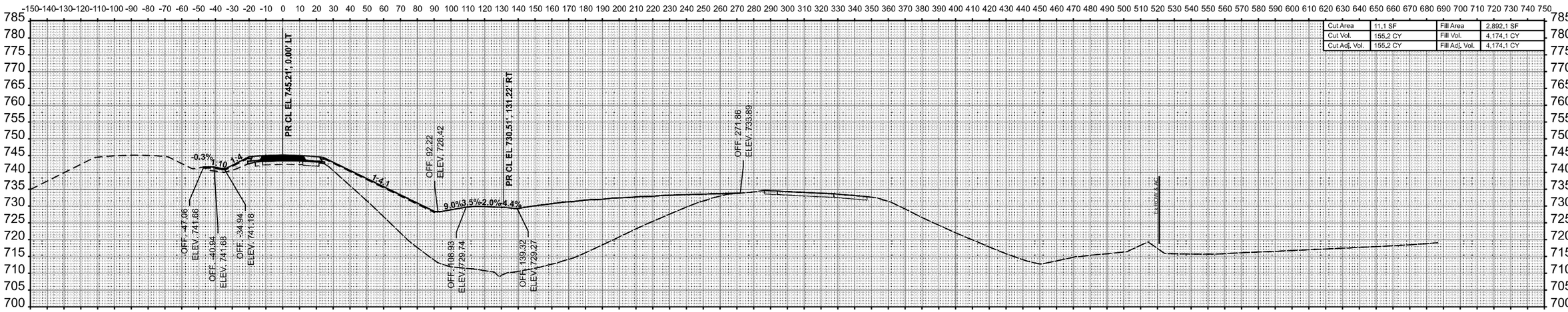

STA 795+50.00

	BY	DATE
SURVEYED		
PLOTTED		
TEMPLATE		
AREAS		
AREAS CHECKED		

FINAL SURVEY — NOTE BOOK — NO.

	BY	DATE
SURVEYED		
PLOTTED		
TEMPLATE		
AREAS		
AREAS CHECKED		

ORIGINAL SURVEY — NOTE BOOK — NO.

MODEL: P/NB57 - 795+50.00 [Sheet]
FILE NAME: c:\pw_work\pwidot\hirtzelkd\d0852852\D774435-sheets-CrossSections-Stage2.dgn

USER NAME = kaleb.hirtzel	DESIGNED -	REVISED -	
	DRAWN -	REVISED -	
PLOT SCALE = 0.16666633 ' / In.	CHECKED -	REVISED -	
PLOT DATE = 8/22/2024	DATE -	REVISED -	

STATE OF ILLINOIS
DEPARTMENT OF TRANSPORTATION

CROSS-SECTIONS
STAGE 2: NB I-57 & PR RAMP B

SCALE: 1"=30' | SHEET 25 OF 43 SHEETS | STA. 795+50.00 | TO STA. 796+00.00

F.A.I RTE.	SECTION	COUNTY	TOTAL SHEETS	SHEET NO.
57	(15-22HB-4)BR (15-22)R	COLES	1086	821
		CONTRACT NO. 74435		
		ILLINOIS	FED. AID PROJECT	

FINAL SURVEY	BY	DATE
SURVEYED		
PLOTTED		
TEMPLATE		
NOTE BOOK		
AREAS		
NO.	AREAS CHECKED	

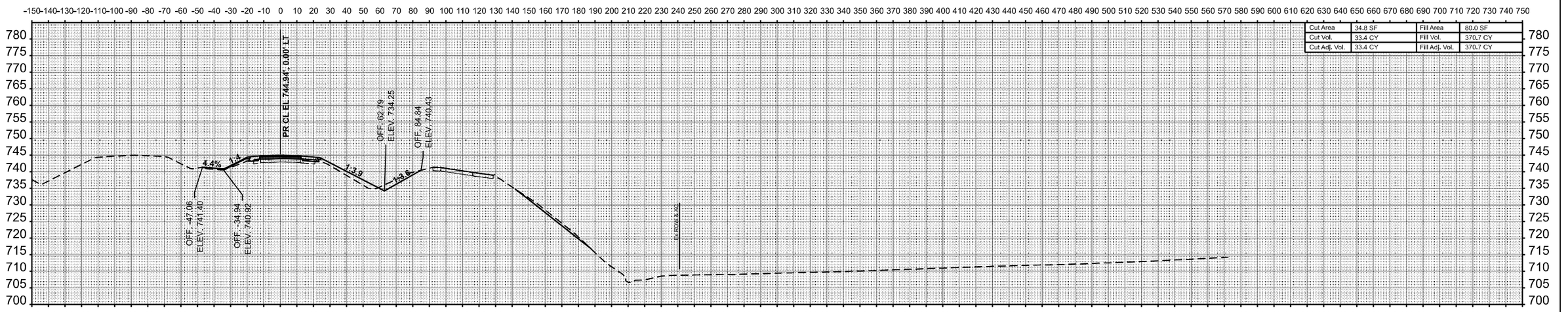

Cut Area	34.8 SF	Fill Area	80.0 SF
Cut Vol.	33.4 CY	Fill Vol.	370.7 CY
Cut Adj. Vol.	33.4 CY	Fill Adj. Vol.	370.7 CY

STA 797+00.00

ORIGINAL SURVEY	BY	DATE
SURVEYED		
PLOTTED		
TEMPLATE		
NOTE BOOK		
AREAS		
NO.	AREAS CHECKED	

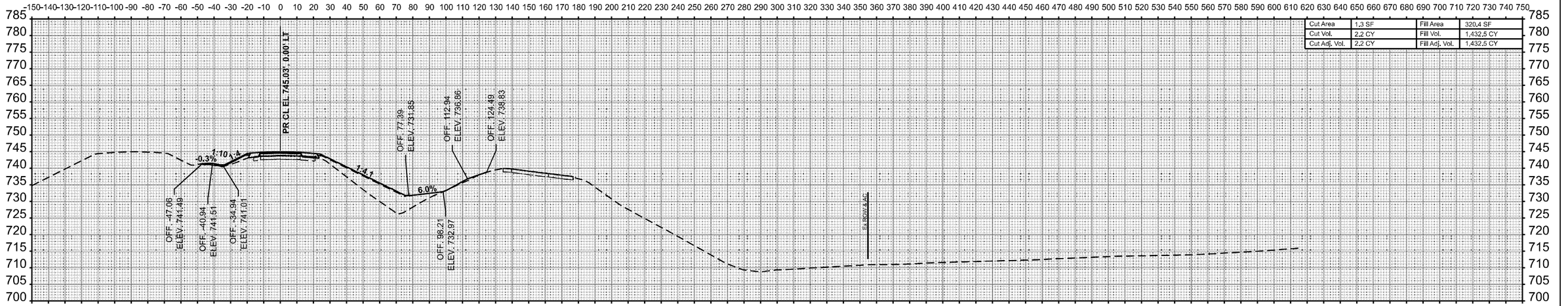

Cut Area	1.3 SF	Fill Area	320.4 SF
Cut Vol.	2.2 CY	Fill Vol.	1,432.5 CY
Cut Adj. Vol.	2.2 CY	Fill Adj. Vol.	1,432.5 CY

STA 796+50.00

MODEL: PNB57 - 796+50.00 [Sheet]
FILE NAME: c:\pw_work\pwidot\hirtzelkd\d0852852\D77435-sheets-CrossSections-Stage2.dgn

USER NAME = kaleb.hirtzel	DESIGNED -	REVISED -
	DRAWN -	REVISED -
PLOT SCALE = 0.16666633 ' / in.	CHECKED -	REVISED -
PLOT DATE = 8/22/2024	DATE -	REVISED -

STATE OF ILLINOIS
DEPARTMENT OF TRANSPORTATION

CROSS-SECTIONS
STAGE 2: NB I-57 & PR RAMP B

SCALE: 1"=30' | SHEET 26 OF 43 SHEETS | STA. 796+50.00 | TO STA. 797+00.00

F.A.I RTE.	SECTION	COUNTY	TOTAL SHEETS	SHEET NO.
57	(15-22HB-4)BR (15-22)R	COLES	1086	822
		CONTRACT NO. 74435		
	ILLINOIS	FED. AID PROJECT		

FINAL SURVEY	BY	DATE
SURVEYED		
PLOTTED		
TEMPLATE		
AREAS		
AREAS CHECKED		
NOTE BOOK		
NO.		

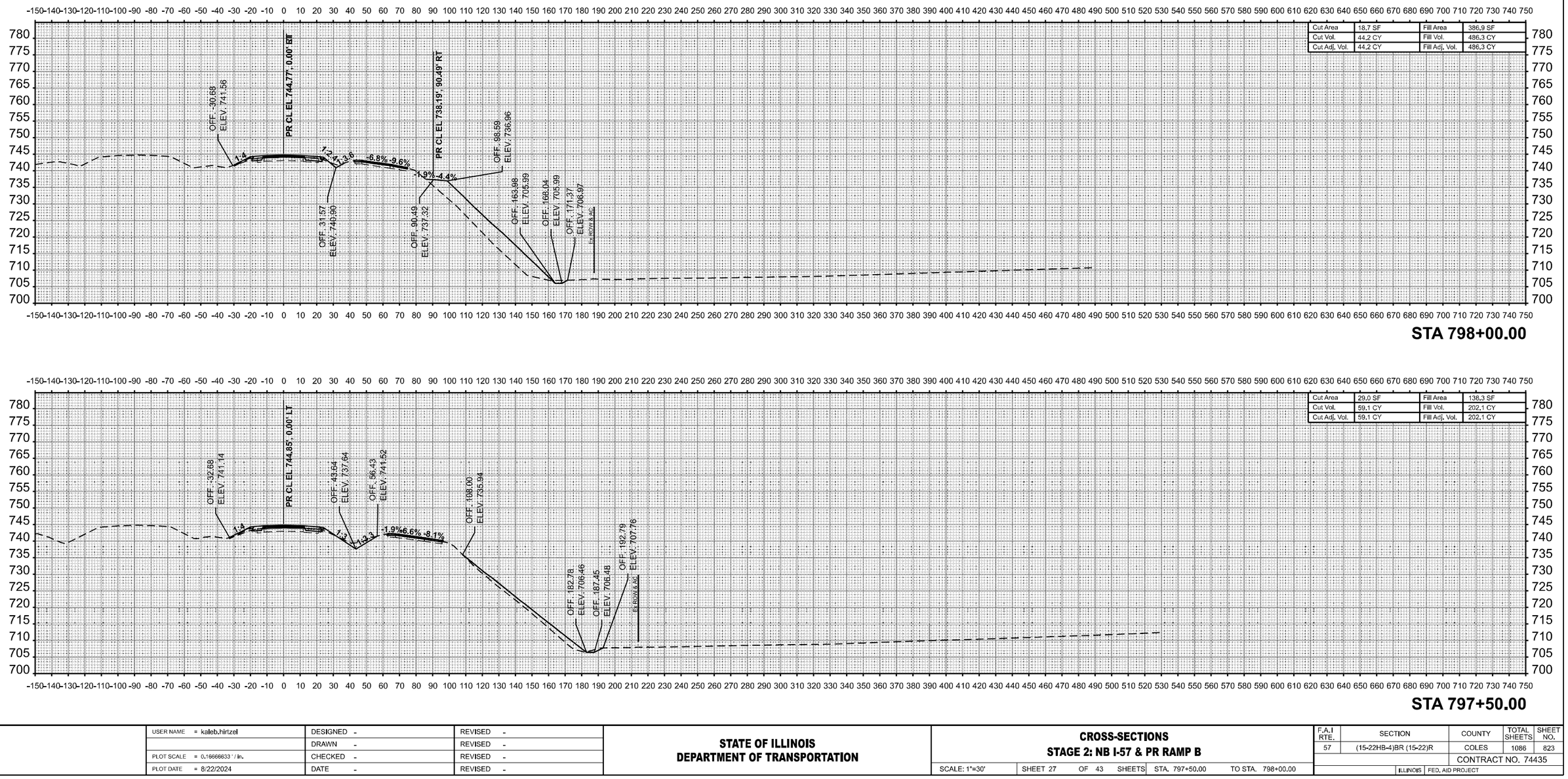

ORIGINAL SURVEY	BY	DATE
SURVEYED		
PLOTTED		
TEMPLATE		
AREAS		
AREAS CHECKED		
NOTE BOOK		
NO.		

MODEL: PrNB57 - 797+50.00 [Sheet]
FILE NAME: c:\pw_work\pwidot\hirtzelkl\d0852862\D7744435-sheets-CrossSections-Stage2.dgn

USER NAME = kaleb.hirtzel	DESIGNED -	REVISED -	
	DRAWN -	REVISED -	
PLOT SCALE = 0.16666633 ' / in.	CHECKED -	REVISED -	
PLOT DATE = 8/22/2024	DATE -	REVISED -	

STATE OF ILLINOIS
DEPARTMENT OF TRANSPORTATION

CROSS-SECTIONS
STAGE 2: NB I-57 & PR RAMP B

SCALE: 1"=30' | SHEET 27 OF 43 SHEETS | STA. 797+50.00 | TO STA. 798+00.00

F.A.I RTE.	SECTION	COUNTY	TOTAL SHEETS	SHEET NO.
57	(15-22HB-4)BR (15-22)R	COLES	1086	823
		CONTRACT NO. 74435		
		ILLINOIS FED. AID PROJECT		

FINAL SURVEY		BY	DATE
	SURVEYED		
	PLOTTED		
NOTE BOOK	TEMPLATE		
	AREAS		
NO.	AREAS CHECKED		

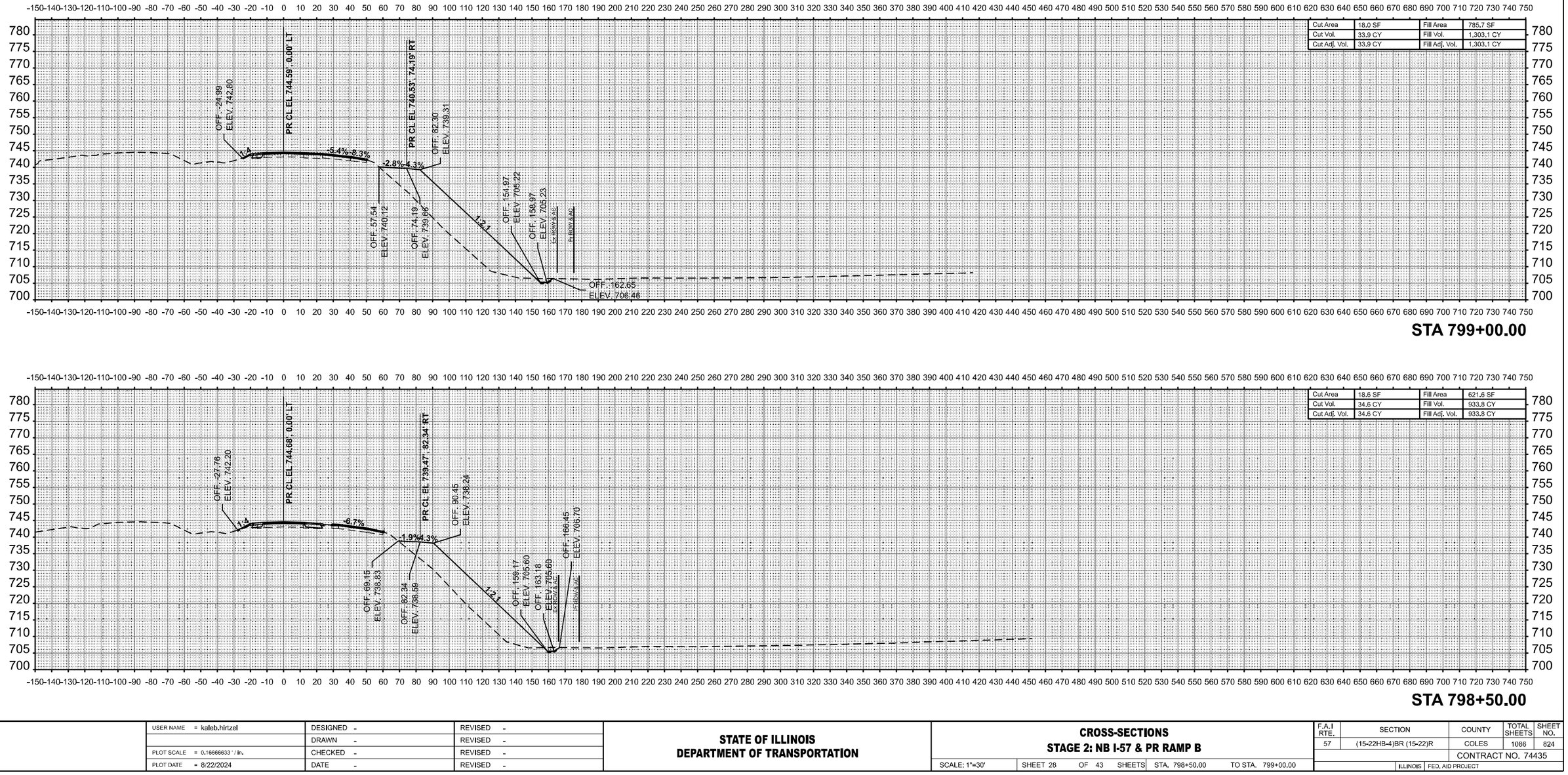

STA 799+00.00

STA 798+50.00

ORIGINAL SURVEY		BY	DATE
	SURVEYED		
	PLOTTED		
NOTE BOOK	TEMPLATE		
	AREAS		
NO.	AREAS CHECKED		

MODEL: P/NB57 - 798+50.00 [Sheet]
FILE NAME: c:\pw_work\pwidot\hirtzelkd\d0852852\D774435-sheets-CrossSections-Stage2.dgn

USER NAME = kaleb.hirtzel	DESIGNED -	REVISED -	
	DRAWN -	REVISED -	
PLOT SCALE = 0.16666633 ' / In.	CHECKED -	REVISED -	
PLOT DATE = 8/22/2024	DATE -	REVISED -	

STATE OF ILLINOIS
DEPARTMENT OF TRANSPORTATION

CROSS-SECTIONS
STAGE 2: NB I-57 & PR RAMP B

SCALE: 1"=30' | SHEET 28 OF 43 SHEETS | STA. 798+50.00 | TO STA. 799+00.00

F.A.I RTE.	SECTION	COUNTY	TOTAL SHEETS	SHEET NO.
57	(15-22HB-4)BR (15-22)R	COLES	1086	824
		CONTRACT NO. 74435		
		ILLINOIS	FED. AID PROJECT	

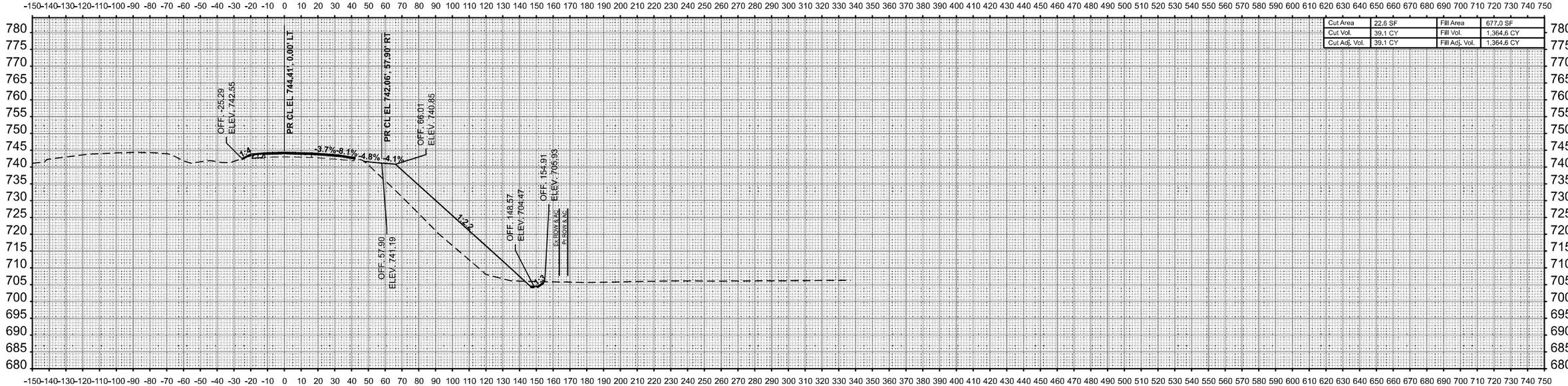

STA 800+00.00

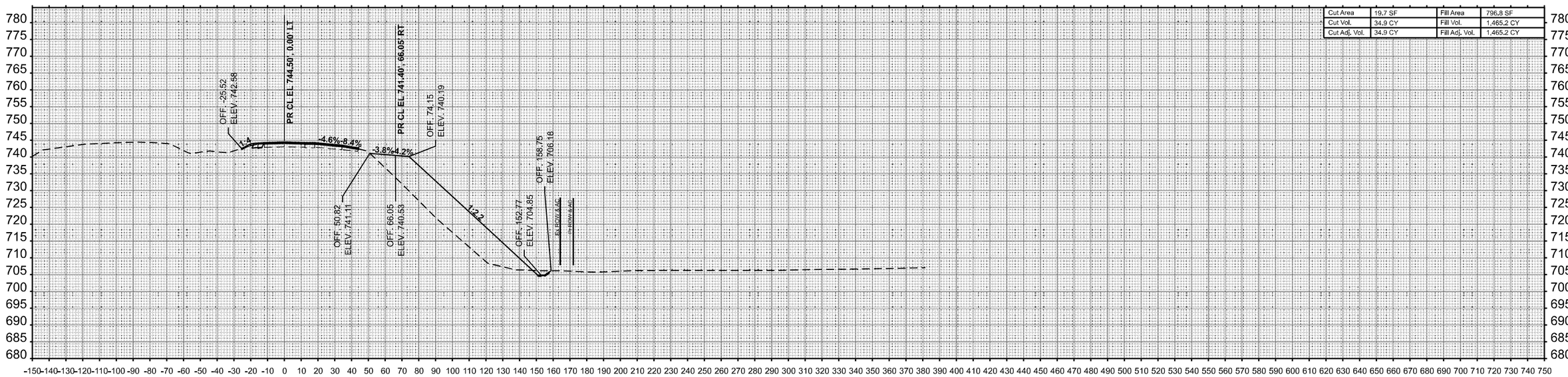

STA 799+50.00

FINAL SURVEY	BY	DATE
SURVEYED		
PLOTTED		
TEMPLATE		
NOTE BOOK		
NO.	AREAS CHECKED	

ORIGINAL SURVEY	BY	DATE
SURVEYED		
PLOTTED		
TEMPLATE		
NOTE BOOK		
NO.	AREAS CHECKED	

MODEL: P-NB57 - 799+50.00 [Sheet]
FILE NAME: c:\pw_work\pwidot\hirtzak\d0852852\D774435-sheets-CrossSections-Stage2.dgn

USER NAME = kaleb.hirtzel	DESIGNED -	REVISED -
	DRAWN -	REVISED -
PLOT SCALE = 0.16666633 ' / in.	CHECKED -	REVISED -
PLOT DATE = 8/22/2024	DATE -	REVISED -

STATE OF ILLINOIS
DEPARTMENT OF TRANSPORTATION

CROSS-SECTIONS
STAGE 2: NB I-57 & PR RAMP B

SCALE: 1"=30' | SHEET 29 OF 43 SHEETS | STA. 799+50.00 | TO STA. 800+00.00

F.A.I RTE.	SECTION	COUNTY	TOTAL SHEETS	SHEET NO.
57	(15-22HB-4)BR (15-22)R	COLES	1086	825
		CONTRACT NO. 74435		
	ILLINOIS FED. AID PROJECT			

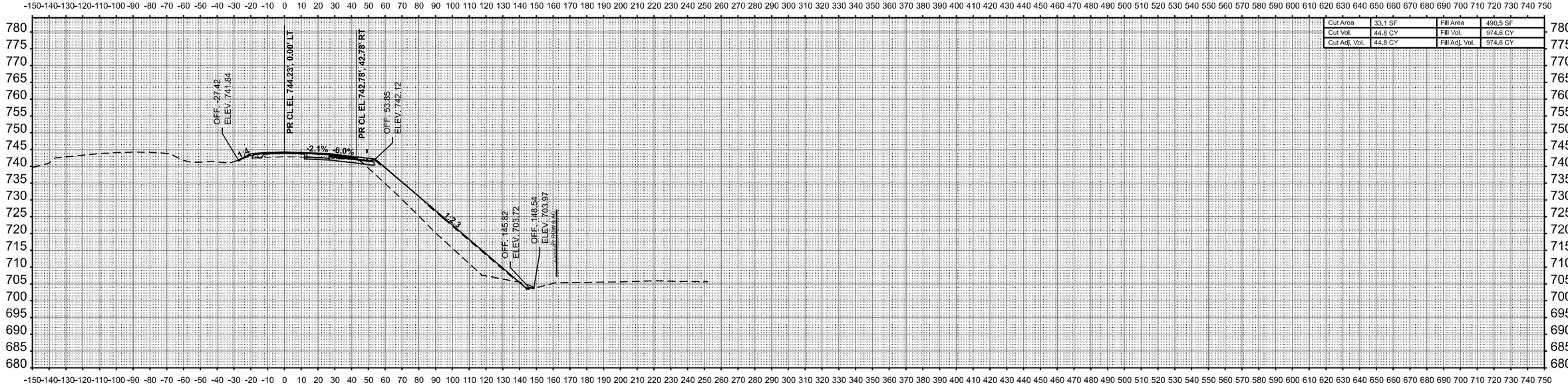

STA 801+00.00

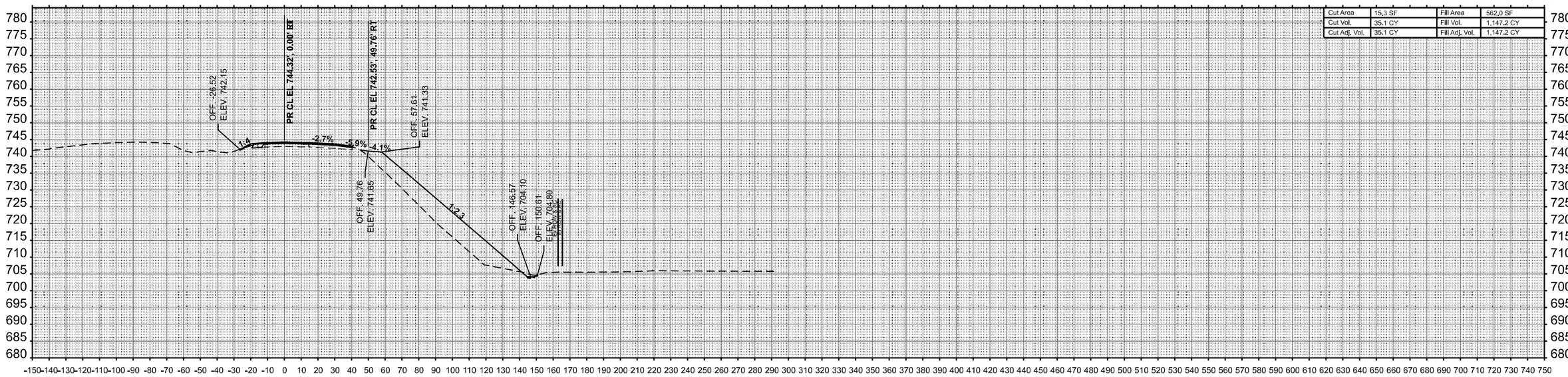

STA 800+50.00

USER NAME = kaleb.hirtzel	DESIGNED -	REVISED -	**STATE OF ILLINOIS** **DEPARTMENT OF TRANSPORTATION**
	DRAWN -	REVISED -	
PLOT SCALE = 0.16666633 ' / in.	CHECKED -	REVISED -	
PLOT DATE = 8/22/2024	DATE -	REVISED -	

CROSS-SECTIONS
STAGE 2: NB I-57 & PR RAMP B

SCALE: 1"=30' | SHEET 30 OF 43 SHEETS | STA. 800+50.00 | TO STA. 801+00.00

F.A.I RTE.	SECTION	COUNTY	TOTAL SHEETS	SHEET NO.
57	(15-22HB-4)BR (15-22)R	COLES	1086	826
		CONTRACT NO. 74435		
		ILLINOIS	FED. AID PROJECT	

FINAL SURVEY | NOTE BOOK | NO. | SURVEYED | PLOTTED | TEMPLATE | AREAS | AREAS CHECKED | BY | DATE

ORIGINAL SURVEY | NOTE BOOK | NO. | SURVEYED | PLOTTED | TEMPLATE | AREAS | AREAS CHECKED | BY | DATE

MODEL: P:\NB57 - 800+50.00 [Sheet]
FILE NAME: c:\pw_work\pwidot\hirtzelkl\d0852852\D774435-sheets-CrossSections-Stage2.dgn

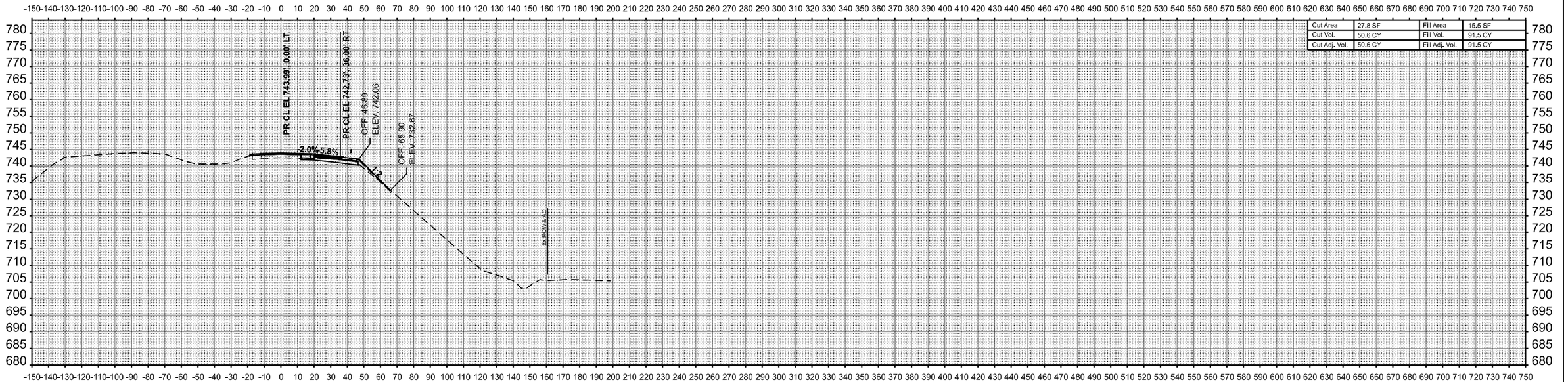

STA 802+00.00

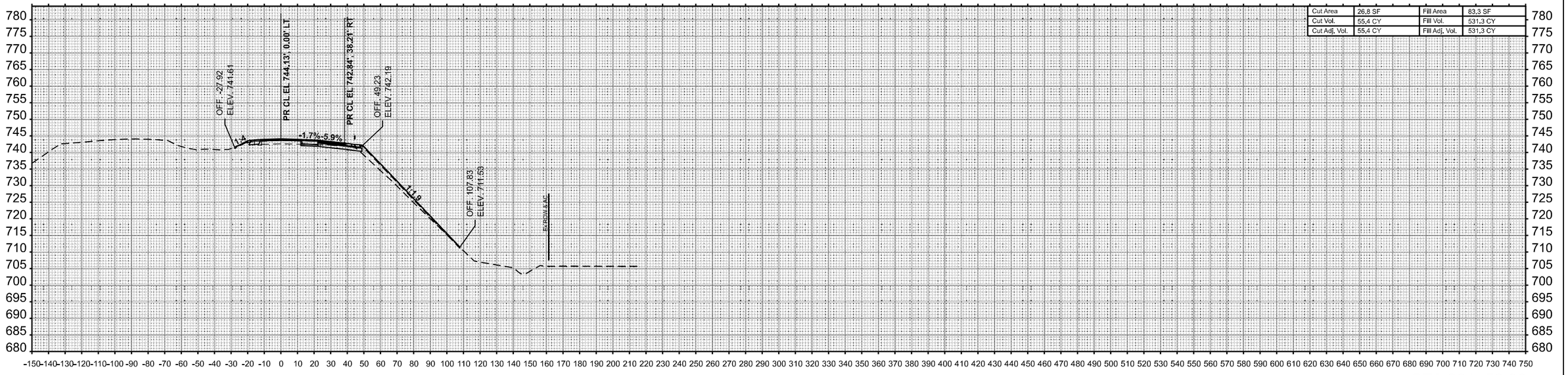

STA 801+50.00

FINAL SURVEY | NO. | NOTE BOOK | SURVEYED | PLOTTED | TEMPLATE | AREAS | AREAS CHECKED | BY | DATE

ORIGINAL SURVEY | NO. | NOTE BOOK | SURVEYED | PLOTTED | TEMPLATE | AREAS | AREAS CHECKED | BY | DATE

MODEL: P:\NB57 - 801+50.00 [Sheet]
FILE NAME: c:\pw_work\pwidot\hirtzelkl\d0852852\D774435-sheets-CrossSections-Stage2.dgn

USER NAME = kaleb.hirtzel	DESIGNED -	REVISED -	
	DRAWN -	REVISED -	
PLOT SCALE = 0.16666633 ' / in.	CHECKED -	REVISED -	
PLOT DATE = 8/22/2024	DATE -	REVISED -	

STATE OF ILLINOIS
DEPARTMENT OF TRANSPORTATION

CROSS-SECTIONS
STAGE 2: NB I-57 & PR RAMP B

SCALE: 1"=30' | SHEET 31 OF 43 SHEETS | STA. 801+50.00 | TO STA. 802+00.00

F.A.I RTE.	SECTION	COUNTY	TOTAL SHEETS	SHEET NO.
57	(15-22HB-4)BR (15-22)R	COLES	1086	827
		CONTRACT NO. 74435		
	ILLINOIS	FED. AID PROJECT		

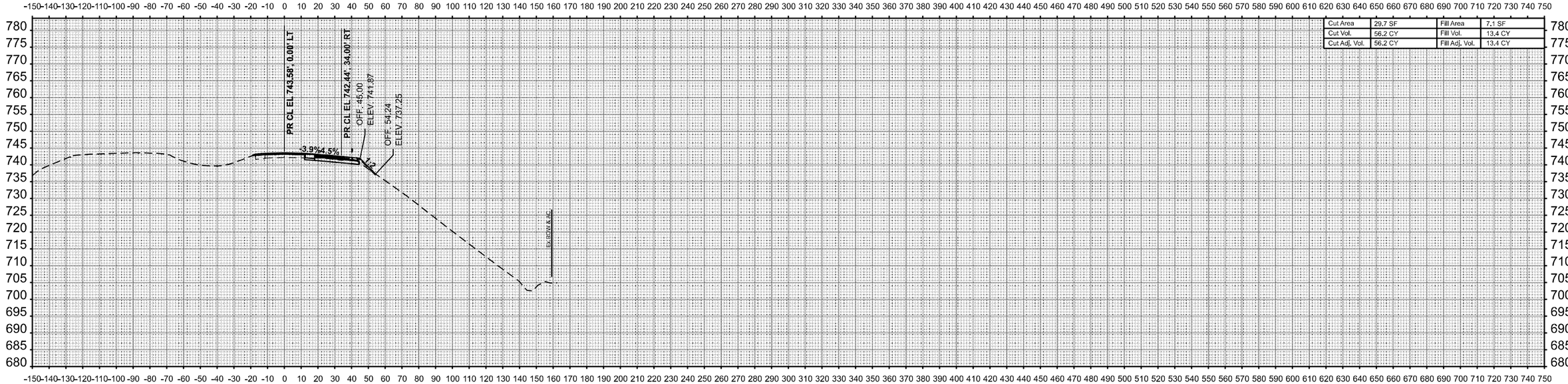

STA 803+00.00

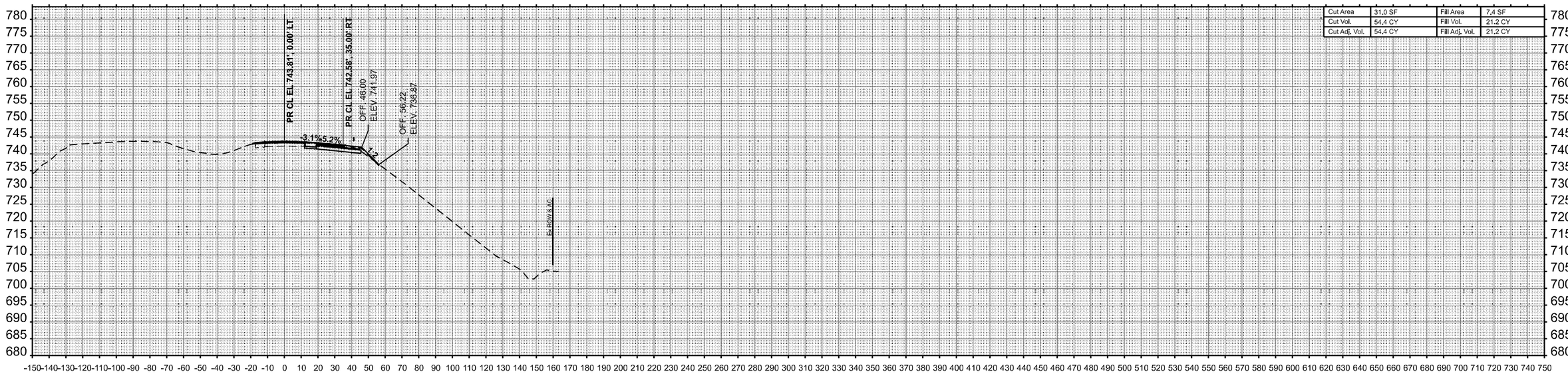

STA 802+50.00

FINAL SURVEY — NO. — NOTE BOOK — SURVEYED — PLOTTED — TEMPLATE — AREAS — AREAS CHECKED — BY — DATE

ORIGINAL SURVEY — NO. — NOTE BOOK — SURVEYED — PLOTTED — TEMPLATE — AREAS — AREAS CHECKED — BY — DATE

MODEL: PrNB57 - 802+50.00 [Sheet]
FILE NAME: c:\pw_work\pwdot\hirtzelkd\d0852852\D7744\3-sheets-CrossSections-Stage2.dgn

USER NAME = kaleb.hirtzel	DESIGNED -	REVISED -	
	DRAWN -	REVISED -	
PLOT SCALE = 0.16666633 ' / in.	CHECKED -	REVISED -	
PLOT DATE = 8/22/2024	DATE -	REVISED -	

STATE OF ILLINOIS
DEPARTMENT OF TRANSPORTATION

CROSS-SECTIONS
STAGE 2: NB I-57 & PR RAMP B

SCALE: 1"=30' | SHEET 32 OF 43 SHEETS | STA. 802+50.00 | TO STA. 803+00.00

F.A.I RTE.	SECTION	COUNTY	TOTAL SHEETS	SHEET NO.
57	(15-22HB-4)BR (15-22)R	COLES	1086	828
		CONTRACT NO. 74435		
	ILLINOIS	FED. AID PROJECT		

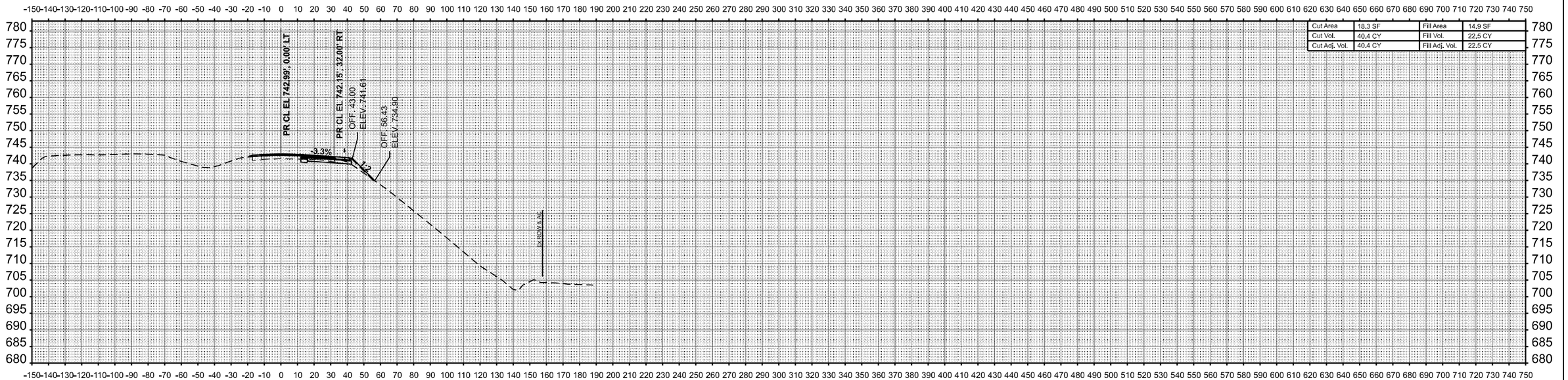

STA 804+00.00

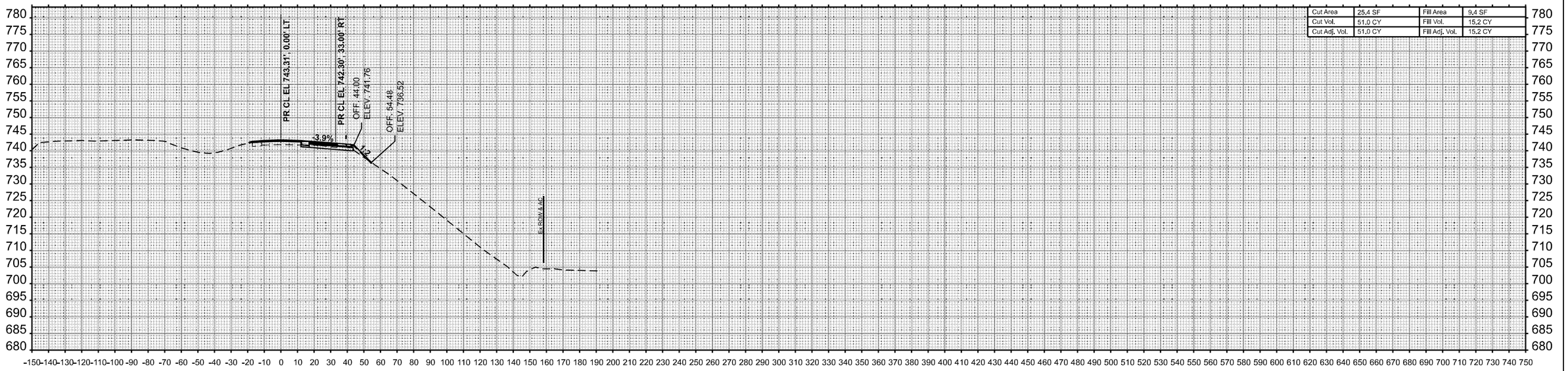

STA 803+50.00

FINAL SURVEY	NOTE BOOK	NO.
SURVEYED		
PLOTTED		
TEMPLATE		
AREAS		
AREAS CHECKED		

BY	DATE

ORIGINAL SURVEY	NOTE BOOK	NO.
SURVEYED		
PLOTTED		
TEMPLATE		
AREAS		
AREAS CHECKED		

BY	DATE

MODEL: PrNB57 - 803+50.00 [Sheet]
FILE NAME: c:\pw_work\pwidot\hirtzelkl\d0852852\D774435-sheets-CrossSections-Stage2.dgn

USER NAME = kaleb.hirtzel	DESIGNED -	REVISED -
	DRAWN -	REVISED -
PLOT SCALE = 0.16666633 ' / In.	CHECKED -	REVISED -
PLOT DATE = 8/22/2024	DATE -	REVISED -

STATE OF ILLINOIS
DEPARTMENT OF TRANSPORTATION

CROSS-SECTIONS
STAGE 2: NB I-57 & PR RAMP B

SCALE: 1"=30' | SHEET 33 OF 43 SHEETS | STA. 803+50.00 | TO STA. 804+00.00

F.A.I RTE.	SECTION	COUNTY	TOTAL SHEETS	SHEET NO.
57	(15-22HB-4)BR (15-22)R	COLES	1086	829
		CONTRACT NO. 74435		
	ILLINOIS	FED. AID PROJECT		



STA 805+00.00

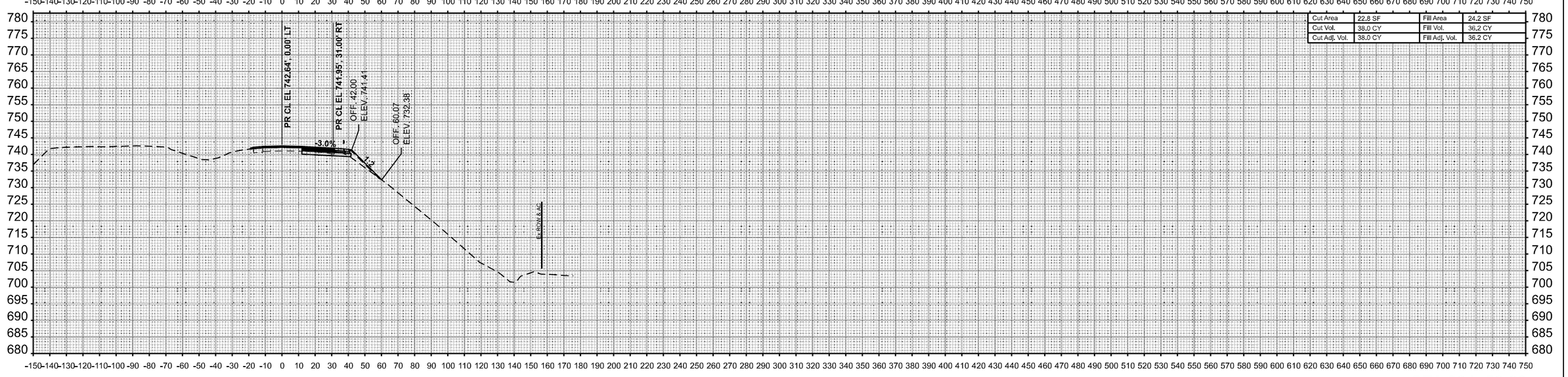

STA 804+50.00

FINAL SURVEY | NOTE BOOK | NO. | SURVEYED | PLOTTED | TEMPLATE | AREAS | AREAS CHECKED | BY | DATE

ORIGINAL SURVEY | NOTE BOOK | NO. | SURVEYED | PLOTTED | TEMPLATE | AREAS | AREAS CHECKED | BY | DATE

MODEL: P:\NB57 - 804+50.00 [Sheet]
FILE NAME: c:\pw_work\pwidot\hirtzelkld\d0852852\D774435-sheets-CrossSections-Stage2.dgn

USER NAME = kaleb.hirtzel	DESIGNED -	REVISED -	
	DRAWN -	REVISED -	
PLOT SCALE = 0.16666633 ' / In.	CHECKED -	REVISED -	
PLOT DATE = 8/22/2024	DATE -	REVISED -	

STATE OF ILLINOIS
DEPARTMENT OF TRANSPORTATION

CROSS-SECTIONS
STAGE 2: NB I-57 & PR RAMP B

SCALE: 1"=30' | SHEET 34 OF 43 SHEETS | STA. 804+50.00 | TO STA. 805+00.00

F.A.I RTE.	SECTION	COUNTY	TOTAL SHEETS	SHEET NO.
57	(15-22HB-4)BR (15-22)R	COLES	1086	830
		CONTRACT NO. 74435		
	ILLINOIS	FED. AID PROJECT		

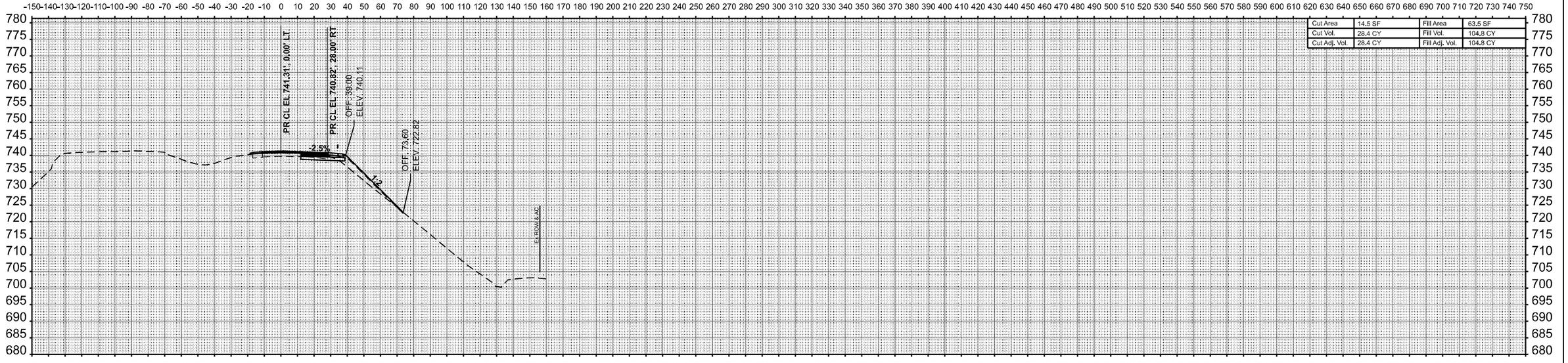

STA 806+00.00

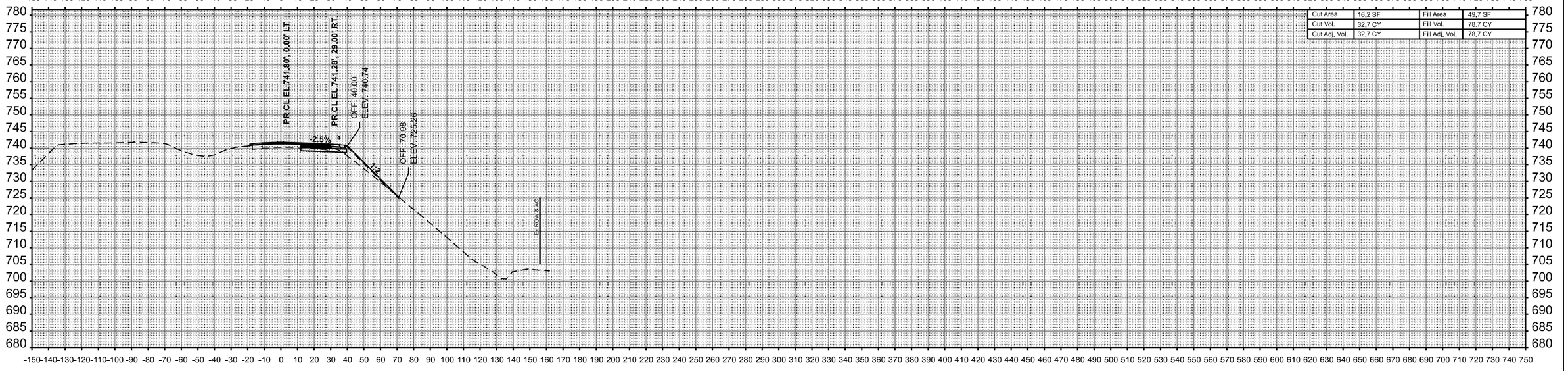

STA 805+50.00

FINAL SURVEY	BY	DATE
SURVEYED		
PLOTTED		
TEMPLATE		
AREAS		
AREAS CHECKED		
NOTE BOOK		
NO.		

ORIGINAL SURVEY	BY	DATE
SURVEYED		
PLOTTED		
TEMPLATE		
AREAS		
AREAS CHECKED		
NOTE BOOK		
NO.		

MODEL: P/NB57 - 805+50.00 [Sheet]
FILE NAME: c:\pw_work\pwidot\hirtzak\d0852852\D774435-sheets-CrossSections-Stage2.dgn

USER NAME = kaleb.hirtzel	DESIGNED -	REVISED -
	DRAWN -	REVISED -
PLOT SCALE = 0.16666633 ' / in.	CHECKED -	REVISED -
PLOT DATE = 8/22/2024	DATE -	REVISED -

STATE OF ILLINOIS
DEPARTMENT OF TRANSPORTATION

CROSS-SECTIONS
STAGE 2: NB I-57 & PR RAMP B

SCALE: 1"=30' | SHEET 35 OF 43 SHEETS | STA. 805+50.00 | TO STA. 806+00.00

F.A.I RTE.	SECTION	COUNTY	TOTAL SHEETS	SHEET NO.
57	(15-22HB-4)BR (15-22)R	COLES	1086	831
		CONTRACT NO. 74435		
		ILLINOIS	FED. AID PROJECT	

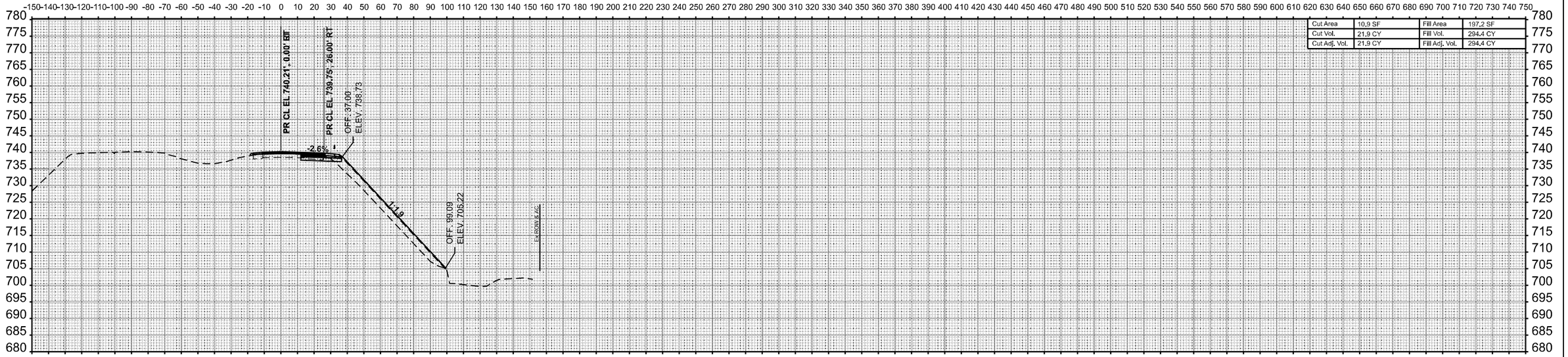

STA 807+00.00

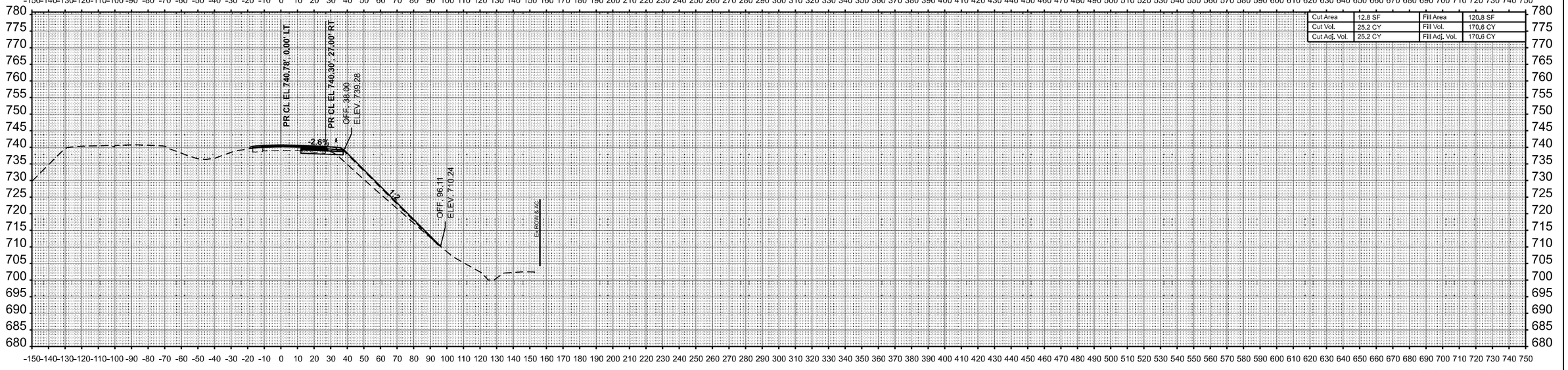

STA 806+50.00

FINAL SURVEY	BY	DATE
NO'TE BOOK	SURVEYED	
NO.	PLOTTED	
	TEMPLATE	
	AREAS	
	AREAS CHECKED	

ORIGINAL SURVEY	BY	DATE
NOTE BOOK	SURVEYED	
NO.	PLOTTED	
	TEMPLATE	
	AREAS	
	AREAS CHECKED	

MODEL: P/NB57 - 806+50.00 [Sheet]
FILE NAME: c:\pw_work\pwidot\hirtzak\d0852852\D774435-sheets-CrossSections-Stage2.dgn

USER NAME = kaleb.hirtzel	DESIGNED -	REVISED -	
	DRAWN -	REVISED -	
PLOT SCALE = 0.16666633 ' / in.	CHECKED -	REVISED -	
PLOT DATE = 8/22/2024	DATE -	REVISED -	

STATE OF ILLINOIS
DEPARTMENT OF TRANSPORTATION

CROSS-SECTIONS
STAGE 2: NB I-57 & PR RAMP B

SCALE: 1"=30' | SHEET 36 OF 43 SHEETS | STA. 806+50.00 | TO STA. 807+00.00

F.A.I RTE.	SECTION	COUNTY	TOTAL SHEETS	SHEET NO.
57	(15-22HB-4)BR (15-22)R	COLES	1086	832
		CONTRACT NO. 74435		
		ILLINOIS FED. AID PROJECT		

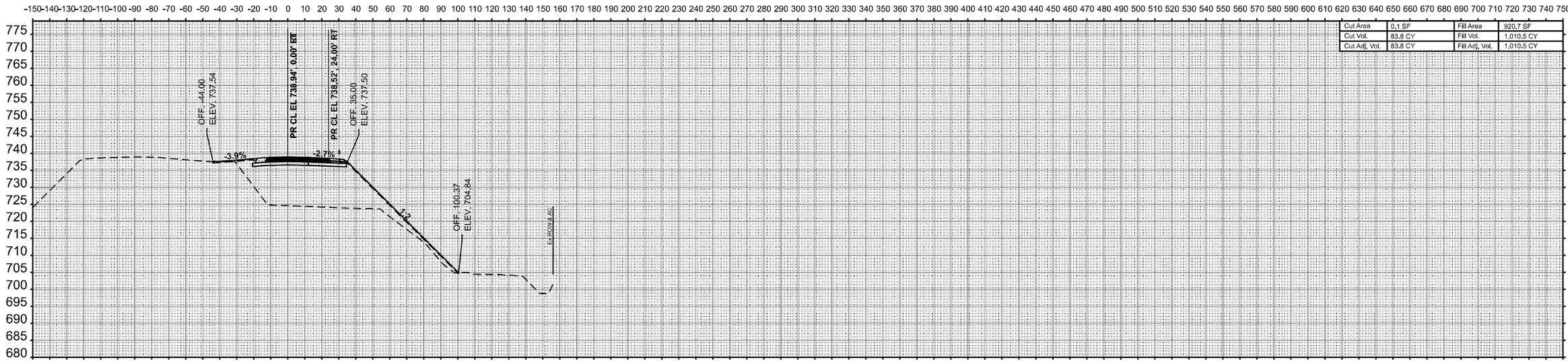

Cut Area	0.1 SF	Fill Area	920.7 SF
Cut Vol.	83.8 CY	Fill Vol.	1,010.5 CY
Cut Adj. Vol.	83.8 CY	Fill Adj. Vol.	1,010.5 CY

STA 808+00.00

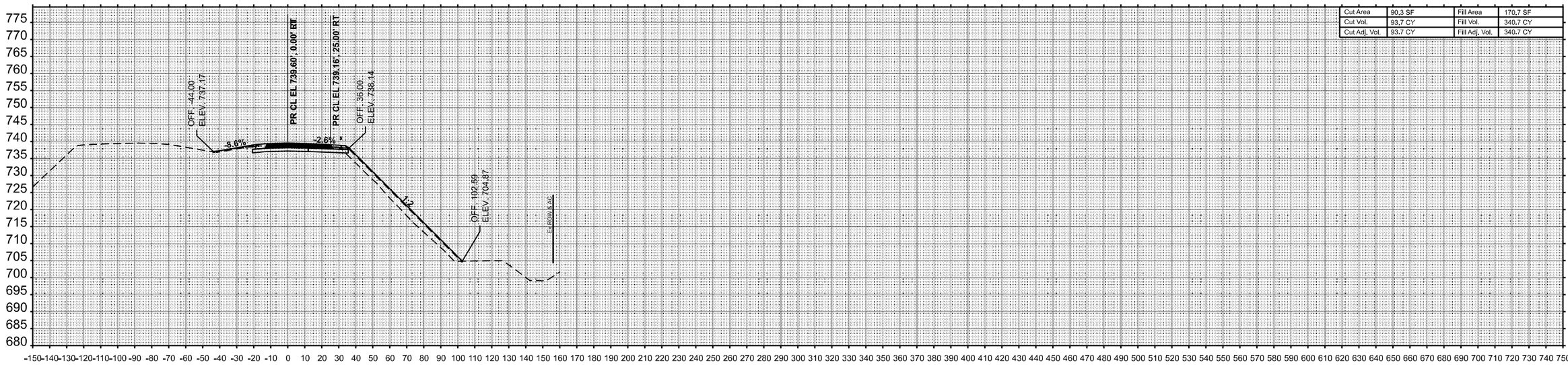

Cut Area	90.3 SF	Fill Area	170.7 SF
Cut Vol.	93.7 CY	Fill Vol.	340.7 CY
Cut Adj. Vol.	93.7 CY	Fill Adj. Vol.	340.7 CY

STA 807+50.00

FINAL SURVEY — NO'TE BOOK — NO. — SURVEYED — PLOTTED — TEMPLATE — AREAS — AREAS CHECKED — BY — DATE

ORIGINAL SURVEY — NO'TE BOOK — NO. — SURVEYED — PLOTTED — TEMPLATE — AREAS — AREAS CHECKED — BY — DATE

MODEL: PrNB57 - 807+50.00 [Sheet]
FILE NAME: c:\pw_work\pwidot\hirtzelkd\d0852852\D7774435-sheets-CrossSections-Stage2.dgn

USER NAME = kaleb.hirtzel	DESIGNED -	REVISED -
	DRAWN -	REVISED -
PLOT SCALE = 0.16666633 ' / In.	CHECKED -	REVISED -
PLOT DATE = 8/22/2024	DATE -	REVISED -

STATE OF ILLINOIS
DEPARTMENT OF TRANSPORTATION

CROSS-SECTIONS
STAGE 2: NB I-57 & PR RAMP B

SCALE: 1"=30' | SHEET 37 OF 43 SHEETS | STA. 807+50.00 | TO STA. 808+00.00

F.A.I RTE.	SECTION	COUNTY	TOTAL SHEETS	SHEET NO.
57	(15-22HB-4)BR (15-22)R	COLES	1086	833
		CONTRACT NO. 74435		
	ILLINOIS	FED. AID PROJECT		

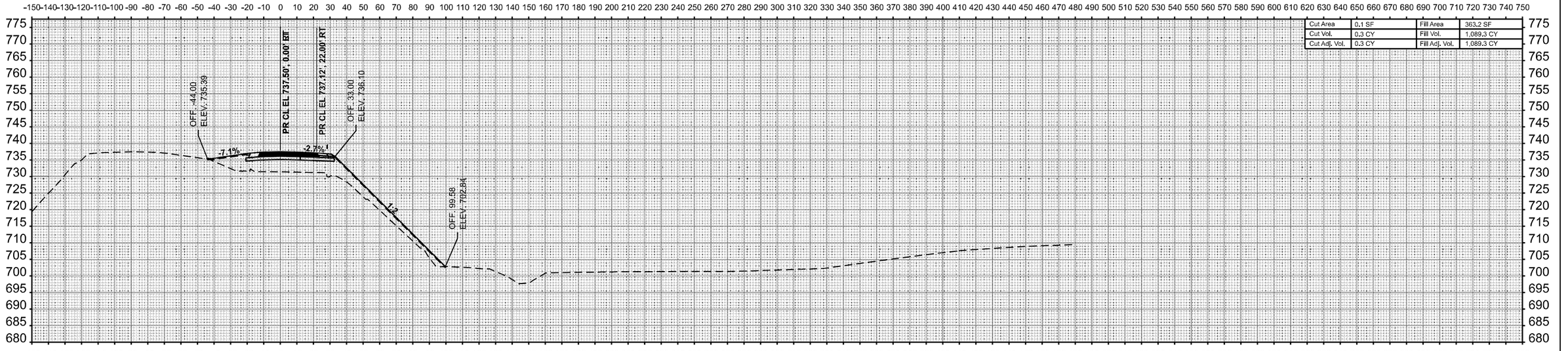

STA 809+00.00

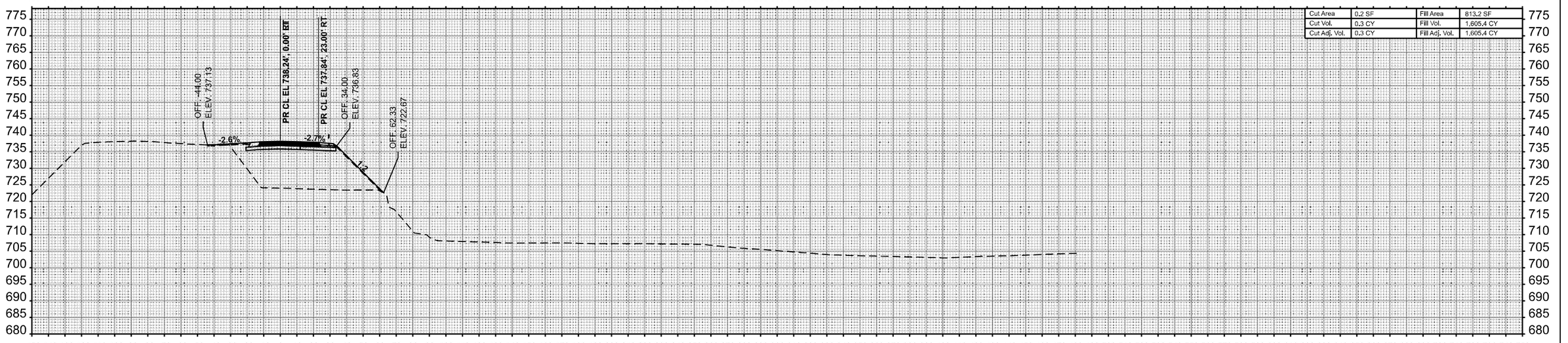

STA 808+50.00

FINAL SURVEY	BY	DATE
NOTE BOOK	SURVEYED	
NO.	PLOTTED	
	TEMPLATE	
	AREAS	
	AREAS CHECKED	

ORIGINAL SURVEY	BY	DATE
NOTE BOOK	SURVEYED	
NO.	PLOTTED	
	TEMPLATE	
	AREAS	
	AREAS CHECKED	

MODEL: P:\NB57 - 808+50.00 [Sheet]
FILE NAME: c:\pw_work\pwidot\hirtzelkld0852852\D774435-sheets-CrossSections-Stage2.dgn

USER NAME = kaleb.hirtzel	DESIGNED -	REVISED -	
	DRAWN -	REVISED -	
PLOT SCALE = 0.16666633 ' / In.	CHECKED -	REVISED -	
PLOT DATE = 8/22/2024	DATE -	REVISED -	

STATE OF ILLINOIS
DEPARTMENT OF TRANSPORTATION

CROSS-SECTIONS
STAGE 2: NB I-57 & PR RAMP B

SCALE: 1"=30' | SHEET 38 OF 43 SHEETS | STA. 808+50.00 | TO STA. 809+00.00

F.A.I RTE.	SECTION	COUNTY	TOTAL SHEETS	SHEET NO.
57	(15-22HB-4)BR (15-22)R	COLES	1086	834
		CONTRACT NO. 74435		
	ILLINOIS	FED. AID PROJECT		



STA 810+00.00

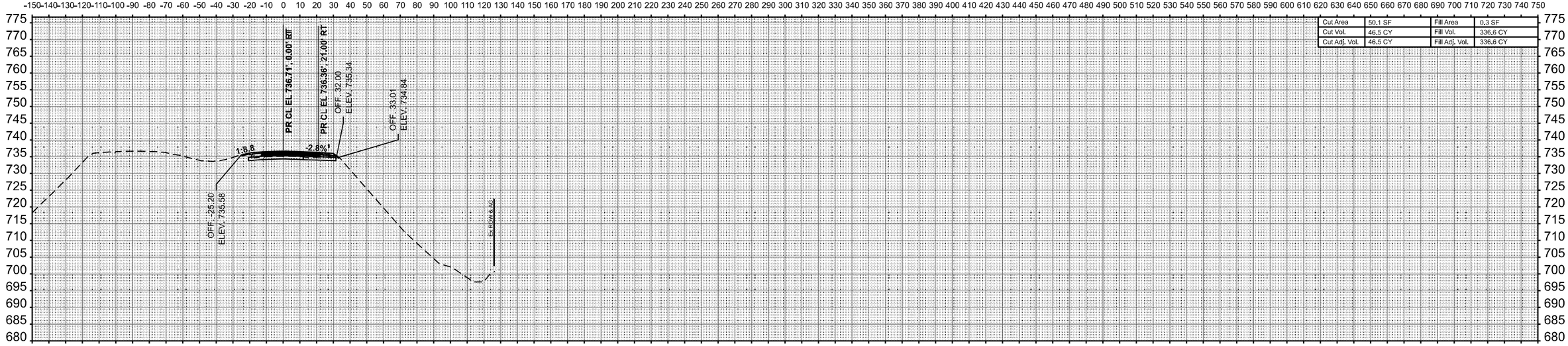

STA 809+50.00

FINAL SURVEY

NO.	NOTE BOOK	SURVEYED	PLOTTED	TEMPLATE	AREAS	AREAS CHECKED	BY	DATE

ORIGINAL SURVEY

NO.	NOTE BOOK	SURVEYED	PLOTTED	TEMPLATE	AREAS	AREAS CHECKED	BY	DATE

MODEL: PrNB57 - 809+50.00 [Sheet]
FILE NAME: c:\pw_work\pwidot\hirtzelkd\d0852852\D774435-sheets-CrossSections-Stage2.dgn

USER NAME = kaleb.hirtzel	DESIGNED -	REVISED -
	DRAWN -	REVISED -
PLOT SCALE = 0.16666633 ' / In.	CHECKED -	REVISED -
PLOT DATE = 8/22/2024	DATE -	REVISED -

STATE OF ILLINOIS
DEPARTMENT OF TRANSPORTATION

CROSS-SECTIONS
STAGE 2: NB I-57 & PR RAMP B

SCALE: 1"=30' | SHEET 39 OF 43 SHEETS | STA. 809+50.00 | TO STA. 810+00.00

F.A.I RTE.	SECTION	COUNTY	TOTAL SHEETS	SHEET NO.
57	(15-22HB-4)BR (15-22)R	COLES	1086	835
		CONTRACT NO. 74435		
	ILLINOIS FED. AID PROJECT			

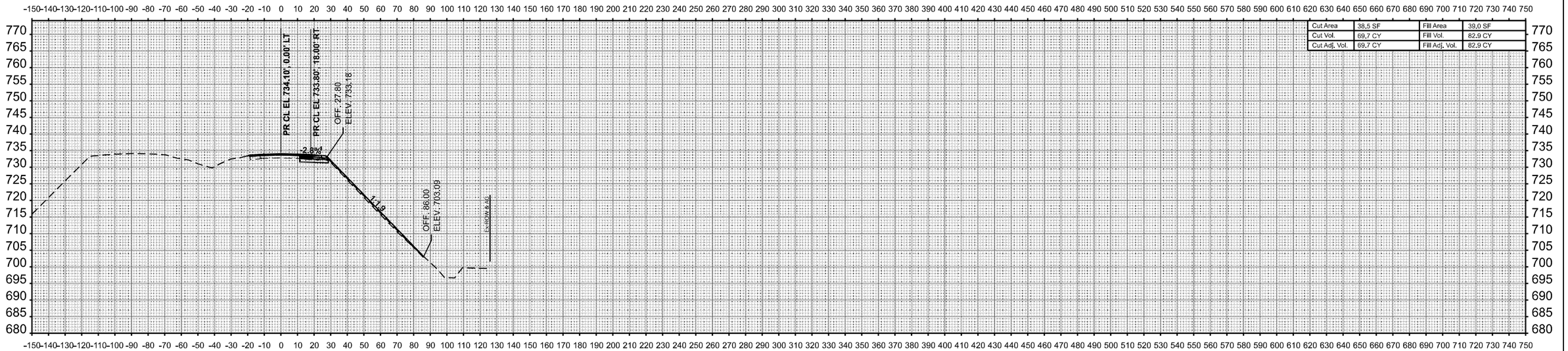

Cut Area	38.5 SF	Fill Area	39.0 SF
Cut Vol.	69.7 CY	Fill Vol.	82.9 CY
Cut Adj. Vol.	69.7 CY	Fill Adj. Vol.	82.9 CY

STA 811+00.00

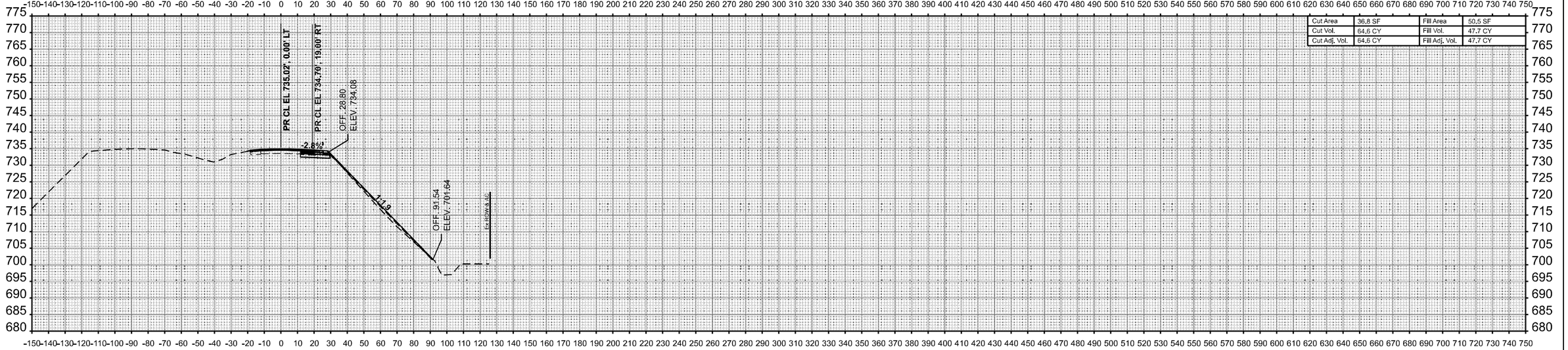

Cut Area	36.8 SF	Fill Area	50.5 SF
Cut Vol.	64.6 CY	Fill Vol.	47.7 CY
Cut Adj. Vol.	64.6 CY	Fill Adj. Vol.	47.7 CY

STA 810+50.00

FINAL SURVEY — NOTE BOOK — NO. — SURVEYED — PLOTTED — TEMPLATE — AREAS — AREAS CHECKED — BY — DATE

ORIGINAL SURVEY — NOTE BOOK — NO. — SURVEYED — PLOTTED — TEMPLATE — AREAS — AREAS CHECKED — BY — DATE

MODEL: P:\NB57 - 810+50.00 [Sheet]
FILE NAME: c:\pw_work\pwidot\hirtzelkl\d0852852\D774435-sheets-CrossSections-Stage2.dgn

USER NAME = kaleb.hirtzel	DESIGNED -	REVISED -
	DRAWN -	REVISED -
PLOT SCALE = 0.16666633 ' / in.	CHECKED -	REVISED -
PLOT DATE = 8/22/2024	DATE -	REVISED -

STATE OF ILLINOIS
DEPARTMENT OF TRANSPORTATION

CROSS-SECTIONS
STAGE 2: NB I-57 & PR RAMP B

SCALE: 1"=30' | SHEET 40 OF 43 SHEETS | STA. 810+50.00 | TO STA. 811+00.00

F.A.I RTE.	SECTION	COUNTY	TOTAL SHEETS	SHEET NO.
57	(15-22HB-4)BR (15-22)R	COLES	1086	836
		CONTRACT NO. 74435		
	ILLINOIS FED. AID PROJECT			

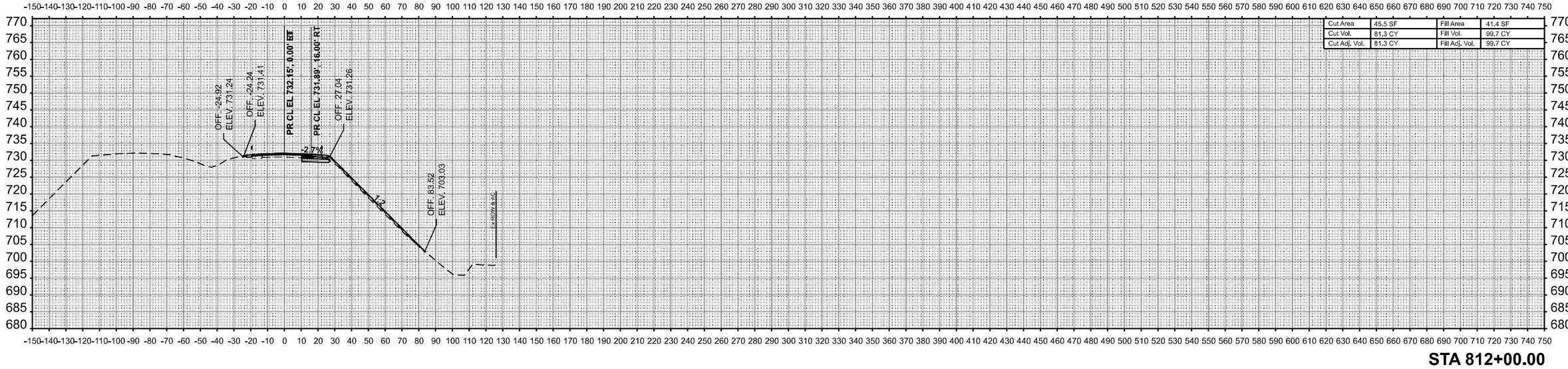

STA 812+00.00

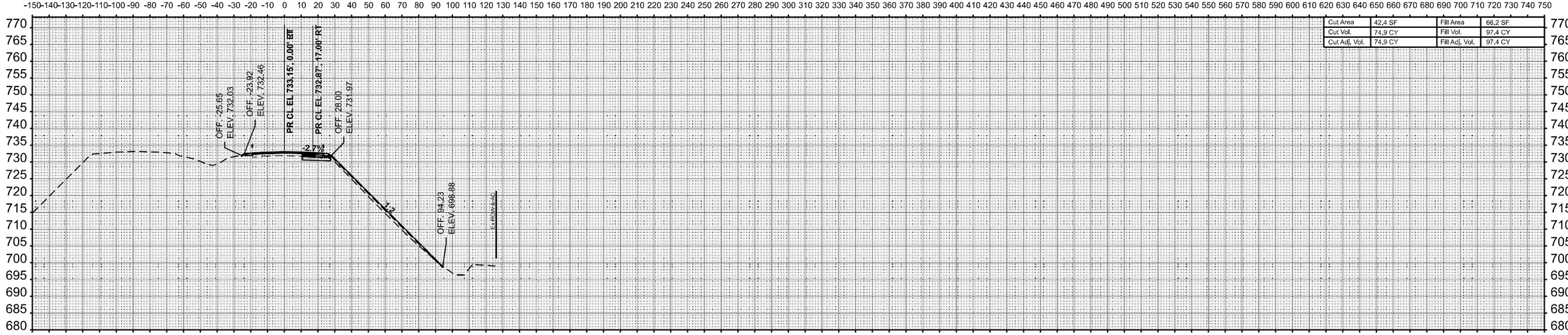

STA 811+50.00

FINAL SURVEY | NOTE BOOK | NO. | SURVEYED | PLOTTED | TEMPLATE | AREAS | AREAS CHECKED | BY | DATE

ORIGINAL SURVEY | NOTE BOOK | NO. | SURVEYED | PLOTTED | TEMPLATE | AREAS | AREAS CHECKED | BY | DATE

MODEL: P-NB57 - 811+50.00 [Sheet]
FILE NAME: c:\pw_work\pwidot\hirtzelkd\d0852852\D774435-sheets-CrossSections-Stage2.dgn

USER NAME = kaleb.hirtzel	DESIGNED -	REVISED -	
	DRAWN -	REVISED -	
PLOT SCALE = 0.16666633 ' / in.	CHECKED -	REVISED -	
PLOT DATE = 8/22/2024	DATE -	REVISED -	

STATE OF ILLINOIS
DEPARTMENT OF TRANSPORTATION

CROSS-SECTIONS
STAGE 2: NB I-57 & PR RAMP B

SCALE: 1"=30' | SHEET 41 OF 43 SHEETS | STA. 811+50.00 | TO STA. 812+00.00

F.A.I RTE.	SECTION	COUNTY	TOTAL SHEETS	SHEET NO.
57	(15-22HB-4)BR (15-22)R	COLES	1086	837
		CONTRACT NO. 74435		
	ILLINOIS FED. AID PROJECT			

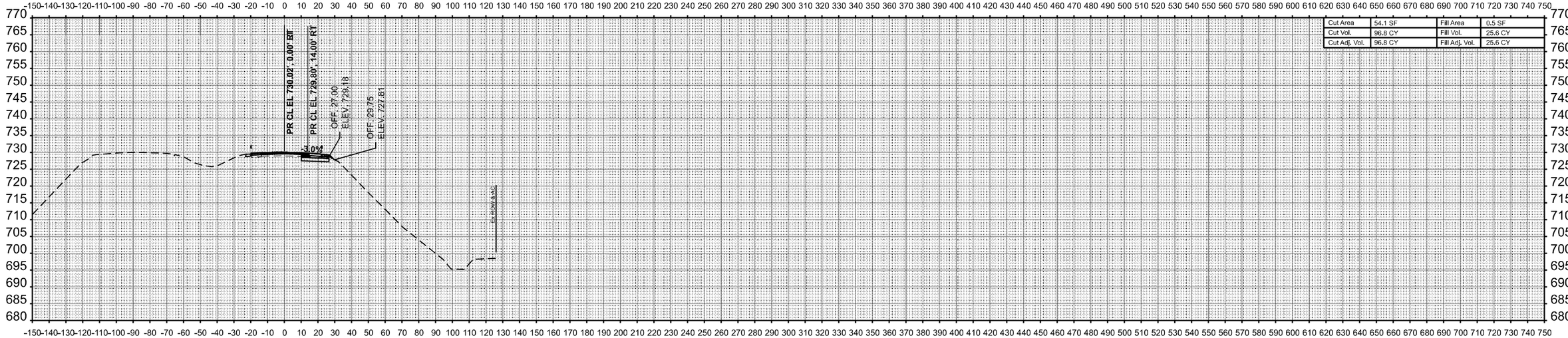

STA 813+00.00

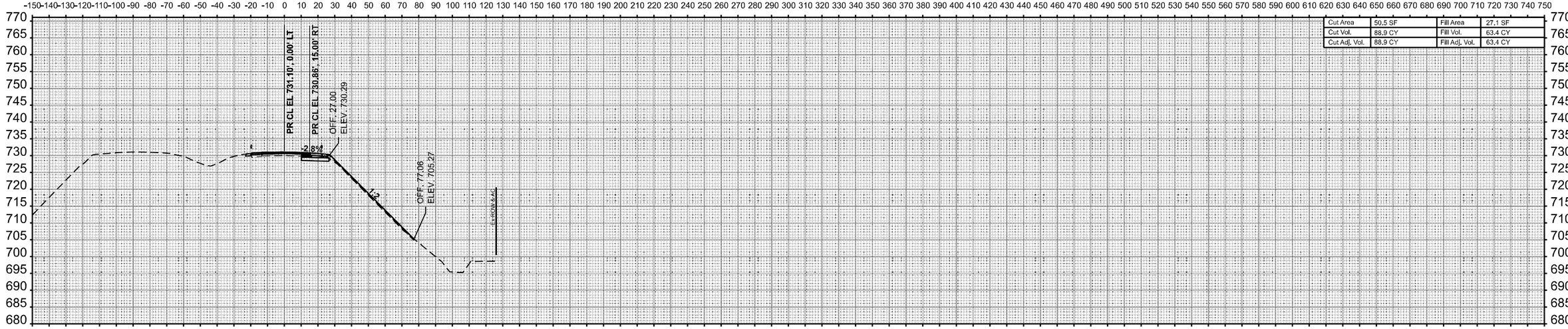

STA 812+50.00

USER NAME = kaleb.hirtzel	DESIGNED -	REVISED -
	DRAWN -	REVISED -
PLOT SCALE = 0.16666633 ' / In.	CHECKED -	REVISED -
PLOT DATE = 8/22/2024	DATE -	REVISED -

STATE OF ILLINOIS
DEPARTMENT OF TRANSPORTATION

CROSS-SECTIONS
STAGE 2: NB I-57 & PR RAMP B

SCALE: 1"=30' | SHEET 42 OF 43 SHEETS | STA. 812+50.00 | TO STA. 813+00.00

F.A.I RTE.	SECTION	COUNTY	TOTAL SHEETS	SHEET NO.
57	(15-22HB-4)BR (15-22)R	COLES	1086	838
		CONTRACT NO. 74435		
	ILLINOIS	FED. AID PROJECT		

FINAL SURVEY — NOTE BOOK — NO. — SURVEYED — PLOTTED — TEMPLATE — AREAS — AREAS CHECKED — BY — DATE

ORIGINAL SURVEY — NOTE BOOK — NO. — SURVEYED — PLOTTED — TEMPLATE — AREAS — AREAS CHECKED — BY — DATE

MODEL: PINB57 - 812+50.00 [Sheet]
FILE NAME: c:\pw_work\pwidot\hirtzelkd\d0852852\D774435-sheets-CrossSections-Stage2.dgn

FINAL SURVEY	NOTE BOOK	NO.

	BY	DATE
SURVEYED		
PLOTTED		
TEMPLATE		
AREAS		
AREAS CHECKED		

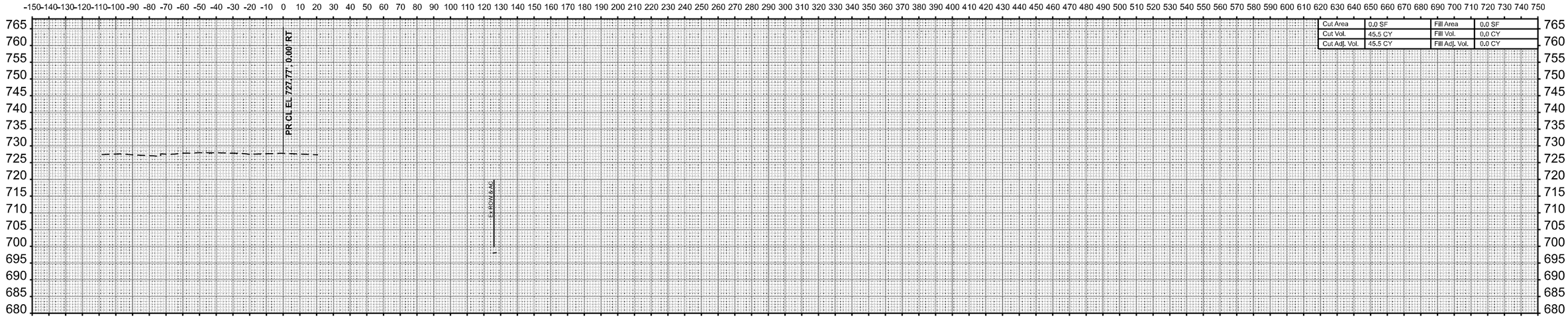

STA 814+00.00

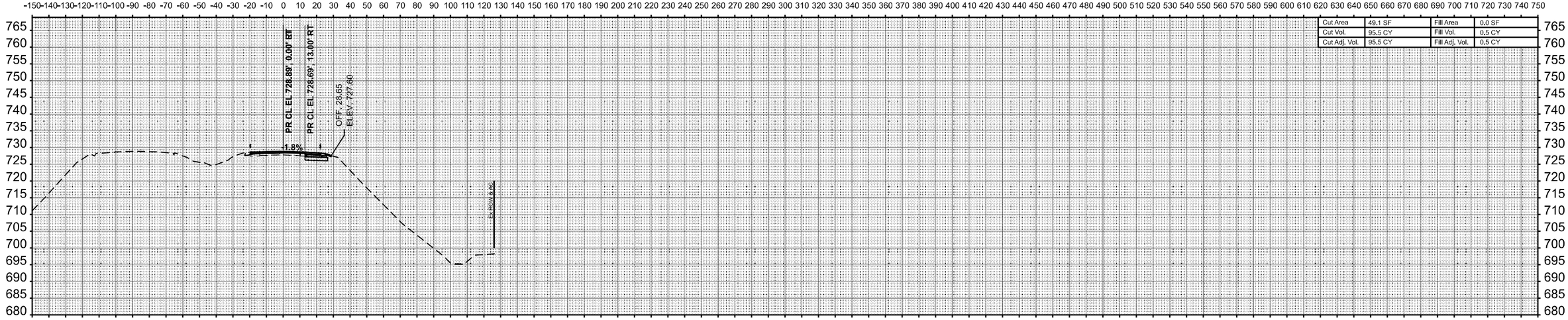

STA 813+50.00

ORIGINAL SURVEY	NOTE BOOK	NO.

	BY	DATE
SURVEYED		
PLOTTED		
TEMPLATE		
AREAS		
AREAS CHECKED		

MODEL: PrNB57 - 813+50.00 [Sheet]
FILE NAME: c:\pw_work\pwdot\hirtzel\d0852852\D774435-sheets-CrossSections-Stage2.dgn

USER NAME = kaleb.hirtzel	DESIGNED -	REVISED -
	DRAWN -	REVISED -
PLOT SCALE = 0.16666633 ' / in.	CHECKED -	REVISED -
PLOT DATE = 8/22/2024	DATE -	REVISED -

STATE OF ILLINOIS
DEPARTMENT OF TRANSPORTATION

CROSS-SECTIONS
STAGE 2: NB I-57 & PR RAMP B

SCALE: 1"=30' | SHEET 43 OF 43 SHEETS | STA. 813+50.00 | TO STA. 814+00.00

F.A.I RTE.	SECTION	COUNTY	TOTAL SHEETS	SHEET NO.
57	(15-22HB-4)BR (15-22)R	COLES	1086	839
		CONTRACT NO. 74435		
	ILLINOIS	FED. AID PROJECT		

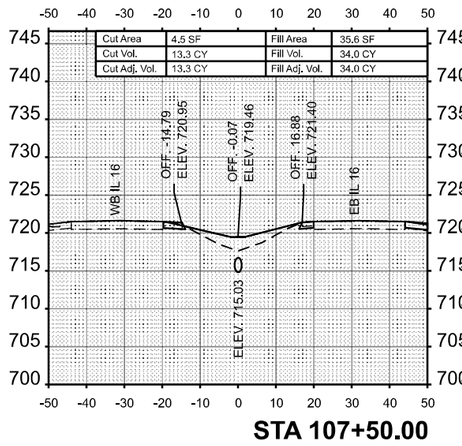

STA 107+50.00

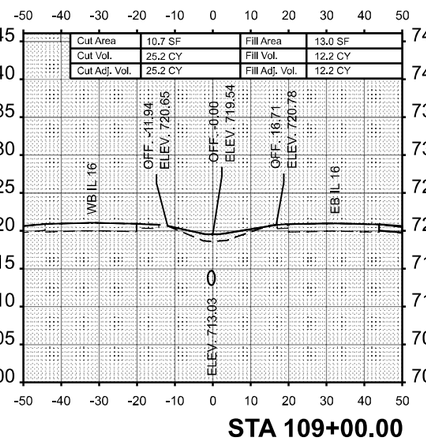

STA 109+00.00

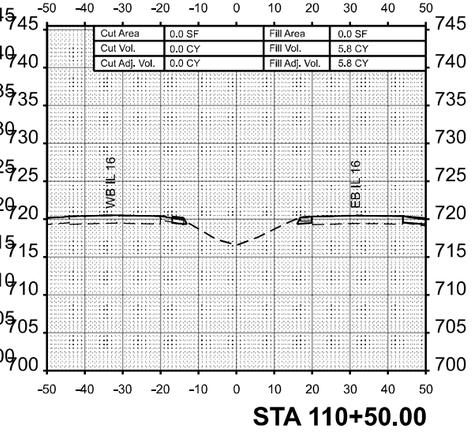

STA 110+50.00

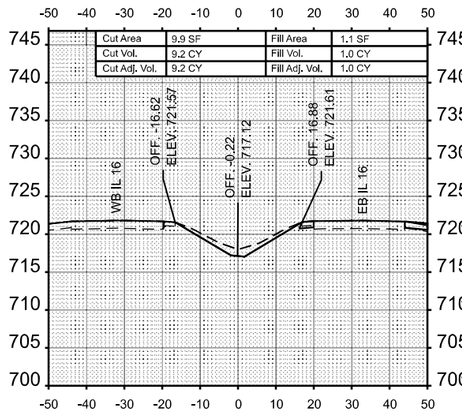

STA 107+00.00

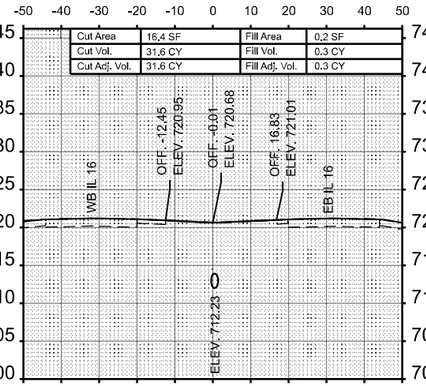

STA 108+50.00

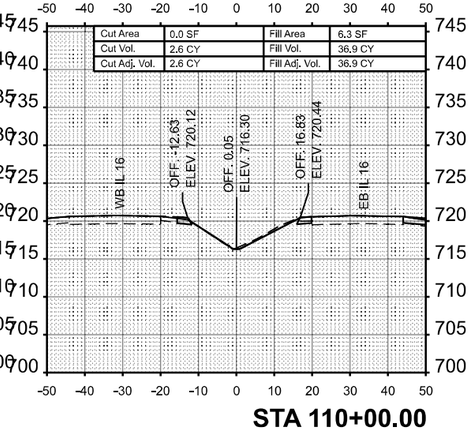

STA 110+00.00

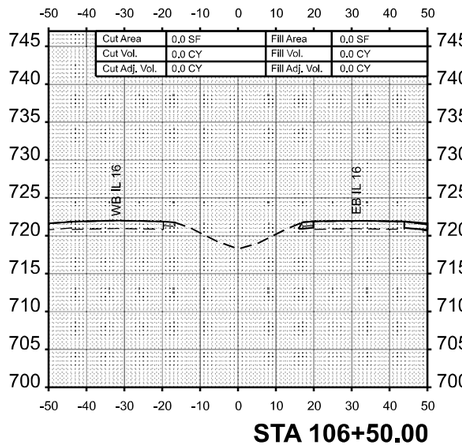

STA 106+50.00

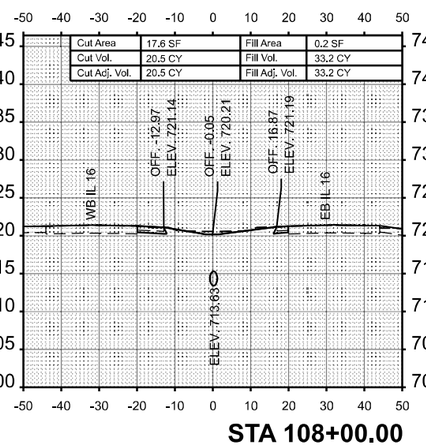

STA 108+00.00

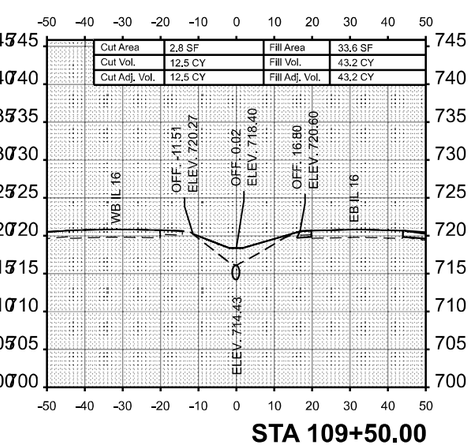

STA 109+50.00

USER NAME = kaleb.hirtzel	DESIGNED -	REVISED -	**STATE OF ILLINOIS**
	DRAWN -	REVISED -	**DEPARTMENT OF TRANSPORTATION**
PLOT SCALE = 0.16666633 ' / in.	CHECKED -	REVISED -	
PLOT DATE = 8/22/2024	DATE -	REVISED -	

CROSS-SECTIONS
PRE-STAGE 3: EX IL 16

SCALE: 1"=20' | SHEET 1 OF 23 SHEETS | STA. 106+50.00 | TO STA. 110+50.00

F.A.I RTE.	SECTION	COUNTY	TOTAL SHEETS	SHEET NO.
57	(15-22HB-4)BR (15-22)R	COLES	1086	840
		CONTRACT NO. 74435		
	ILLINOIS FED. AID PROJECT			

FINAL SURVEY | NOTE BOOK | NO. | SURVEYED | PLOTTED | TEMPLATE | AREAS | AREAS CHECKED | BY | DATE

ORIGINAL SURVEY | NOTE BOOK | NO. | SURVEYED | PLOTTED | TEMPLATE | AREAS | AREAS CHECKED | BY | DATE

MODEL: Ex IL 16 - 106+50.00 [Sheet]
FILE NAME: c:\pw_work\pwidot\hirtzelkld0852852\D774435\sheets-CrossSections-PreStage3.dgn

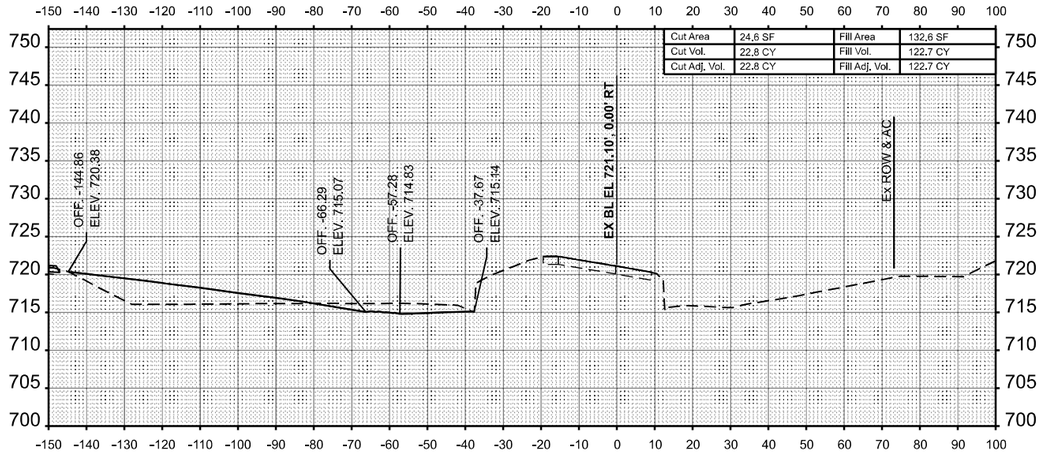

STA 43+50.00

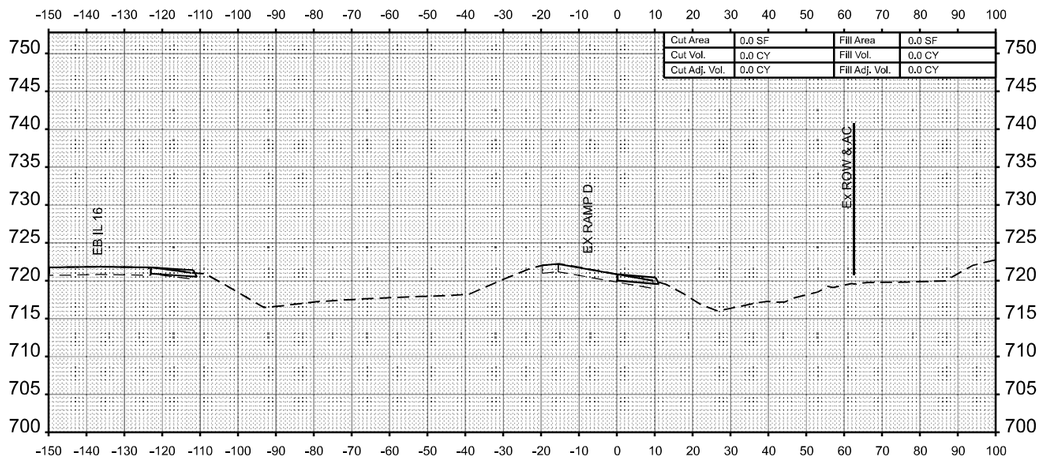

STA 43+00.00

USER NAME = kaleb.hirtzel	DESIGNED -	REVISED -	**STATE OF ILLINOIS**
	DRAWN -	REVISED -	**DEPARTMENT OF TRANSPORTATION**
PLOT SCALE = 0.16666633 ' / in.	CHECKED -	REVISED -	
PLOT DATE = 8/22/2024	DATE -	REVISED -	

CROSS-SECTIONS
PRE-STAGE 3: EX RAMP D

SCALE: 1"=20' | SHEET 2 OF 23 SHEETS | STA. 43+00.00 | TO STA. 43+50.00

F.A.I RTE.	SECTION	COUNTY	TOTAL SHEETS	SHEET NO.
57	(15-22HB-4)BR (15-22)R	COLES	1086	841
		CONTRACT NO. 74435		
	ILLINOIS FED. AID PROJECT			

FINAL SURVEY | NOTE BOOK | NO. | SURVEYED | PLOTTED | TEMPLATE | AREAS | AREAS CHECKED | BY | DATE

ORIGINAL SURVEY | NOTE BOOK | SURVEYED | PLOTTED | TEMPLATE | AREAS | AREAS CHECKED | BY | DATE

MODEL: RAMP D - 43+00.00 [Sheet]
FILE NAME: c:\pw_work\pwidot\hirtzelkld0852852\D774435-sheets-CrossSections-PreStage3.dgn

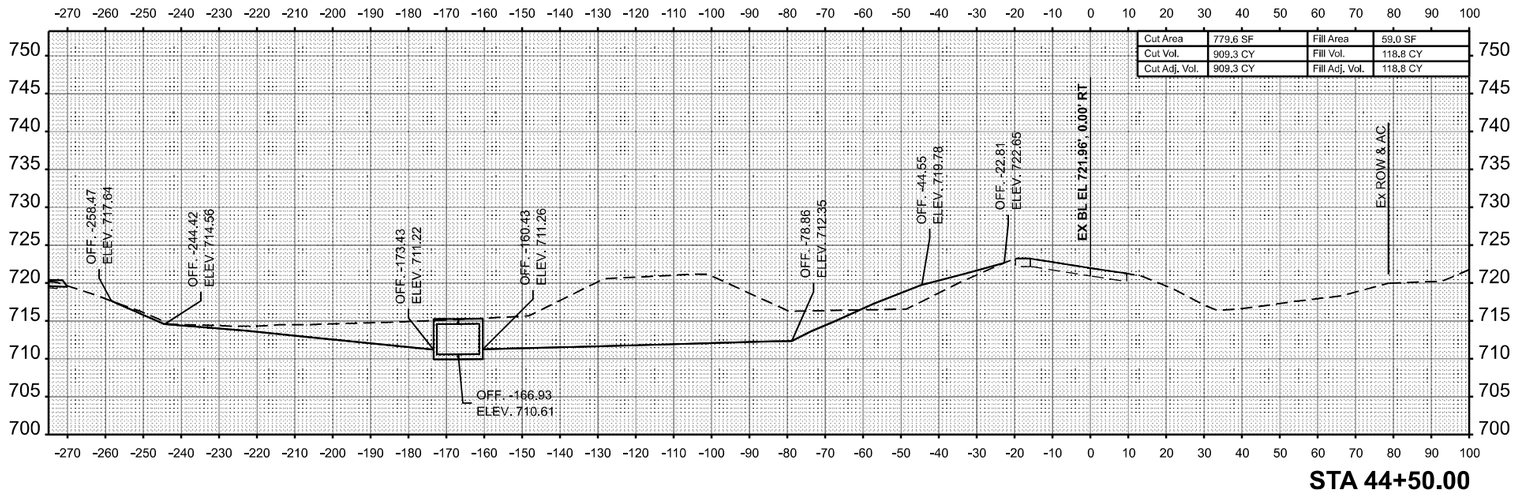

STA 44+50.00

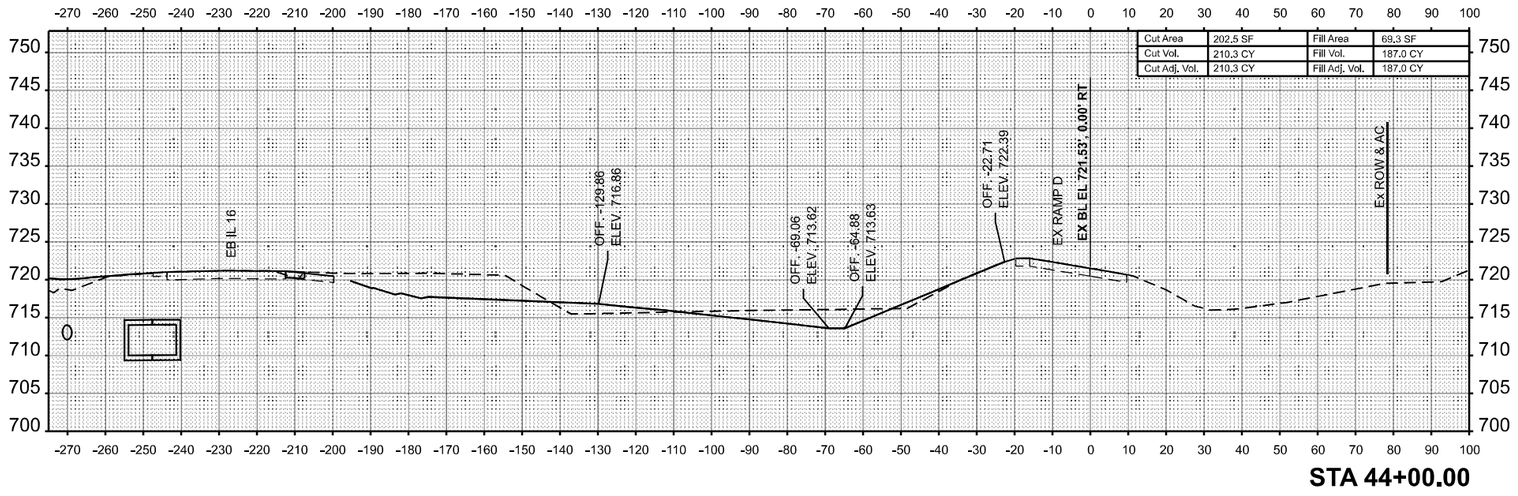

STA 44+00.00

USER NAME = kaleb.hirtzel	DESIGNED -	REVISED -	
	DRAWN -	REVISED -	
PLOT SCALE = 0.16666633 ' / in.	CHECKED -	REVISED -	
PLOT DATE = 8/22/2024	DATE -	REVISED -	

STATE OF ILLINOIS
DEPARTMENT OF TRANSPORTATION

CROSS-SECTIONS
PRE-STAGE 3: EX RAMP D

SCALE: 1"=20' | SHEET 3 OF 23 SHEETS | STA. 44+00.00 | TO STA. 44+50.00

F.A.I RTE.	SECTION	COUNTY	TOTAL SHEETS	SHEET NO.
57	(15-22HB-4)BR (15-22)R	COLES	1086	842
		CONTRACT NO. 74435		
	ILLINOIS FED. AID PROJECT			

FINAL SURVEY | NOTE BOOK | NO. | SURVEYED | PLOTTED | TEMPLATE | AREAS | AREAS CHECKED | BY | DATE

ORIGINAL SURVEY | NOTE BOOK | NO. | SURVEYED | PLOTTED | TEMPLATE | AREAS | AREAS CHECKED | BY | DATE

MODEL: RAMP_D - 44+00.00 [Sheet]
FILE NAME: c:\pw_work\pwidot\hirtzelkld\d0852852\D774435-sheets-CrossSections-PreStage3.dgn

FINAL SURVEY	BY	DATE
SURVEYED		
PLOTTED		
TEMPLATE		
AREAS		
AREAS CHECKED		
NOTE BOOK		
NO.		

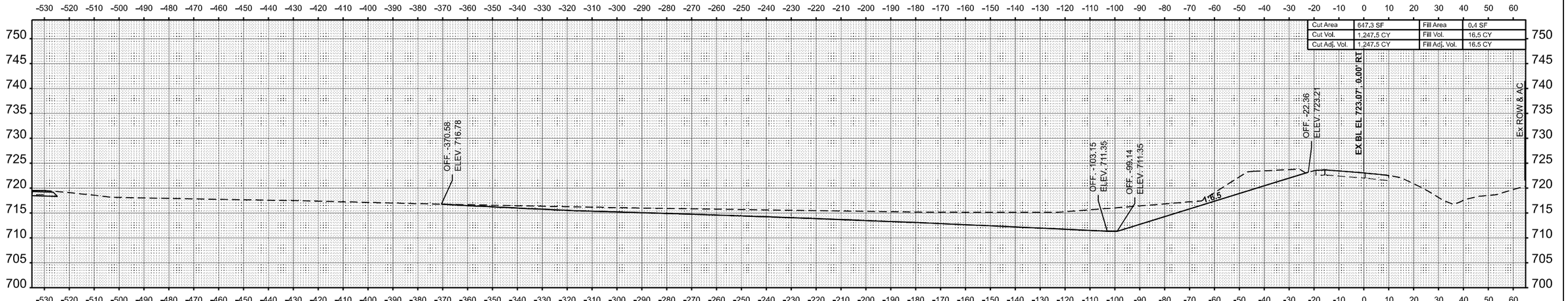

STA 45+50.00

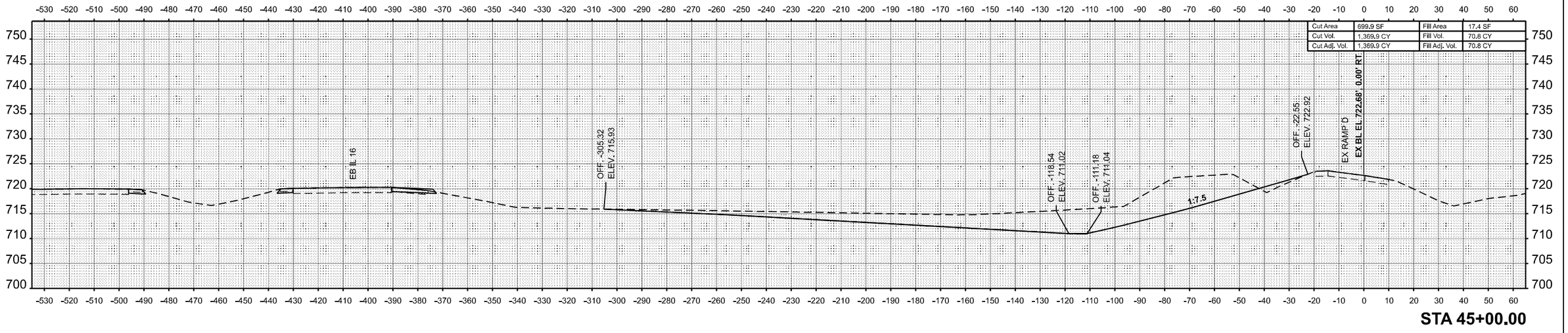

STA 45+00.00

ORIGINAL SURVEY	BY	DATE
SURVEYED		
PLOTTED		
TEMPLATE		
AREAS		
AREAS CHECKED		
NOTE BOOK		
NO.		

MODEL: RAMP_D - 45+00.00 [Sheet]
FILE NAME: c:\dpw_work\pwidot\hirtzak\d0852852\D74435-sheets-CrossSections-PreStage3.dgn

USER NAME = kaleb.hirtzel	DESIGNED -	REVISED -	
	DRAWN -	REVISED -	
PLOT SCALE = 0.16666633 ' / in.	CHECKED -	REVISED -	
PLOT DATE = 8/22/2024	DATE -	REVISED -	

STATE OF ILLINOIS
DEPARTMENT OF TRANSPORTATION

CROSS-SECTIONS
PRE-STAGE 3: EX RAMP D

SCALE: 1"=20' | SHEET 4 OF 23 SHEETS | STA. 45+00.00 | TO STA. 45+50.00

F.A.I RTE.	SECTION	COUNTY	TOTAL SHEETS	SHEET NO.
57	(15-22HB-4)BR (15-22)R	COLES	1086	843
		CONTRACT NO. 74435		
		ILLINOIS	FED. AID PROJECT	

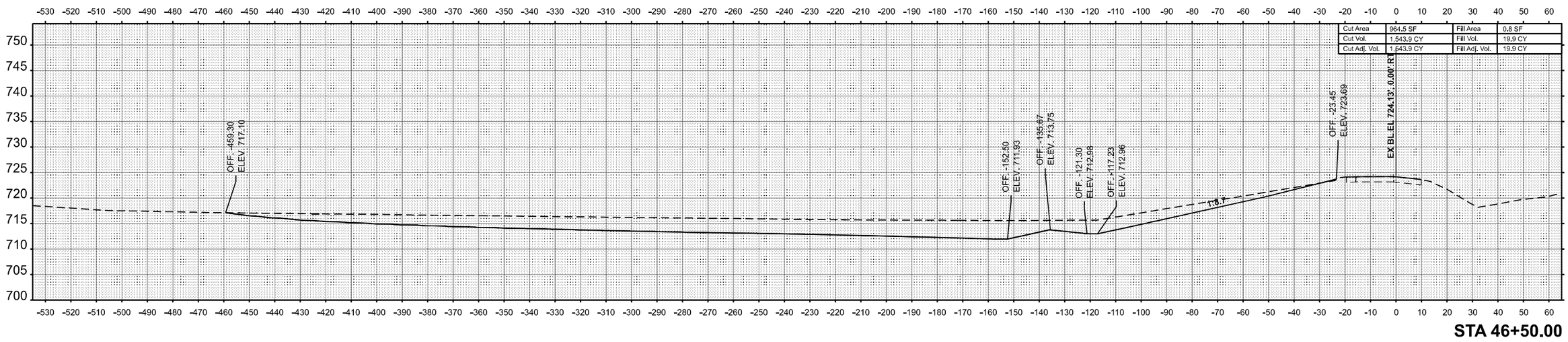

STA 46+50.00

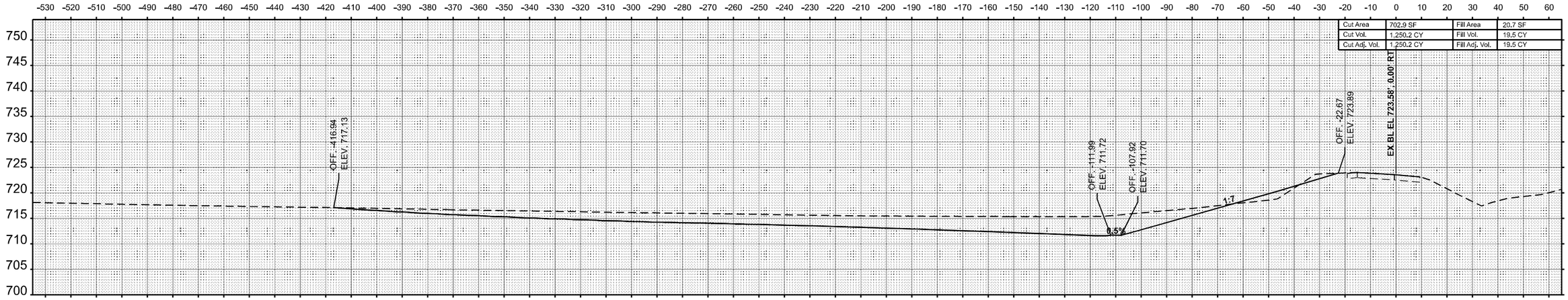

STA 46+00.00

USER NAME = kaleb.hirtzel	DESIGNED -	REVISED -
	DRAWN -	REVISED -
PLOT SCALE = 0.16666633 ' / in.	CHECKED -	REVISED -
PLOT DATE = 8/22/2024	DATE -	REVISED -

STATE OF ILLINOIS
DEPARTMENT OF TRANSPORTATION

CROSS-SECTIONS
PRE-STAGE 3: EX RAMP D

SCALE: 1"=20' | SHEET 5 OF 23 SHEETS | STA. 46+00.00 | TO STA. 46+50.00

F.A.I RTE.	SECTION	COUNTY	TOTAL SHEETS	SHEET NO.
57	(15-22HB-4)BR (15-22)R	COLES	1086	844
		CONTRACT NO. 74435		
		ILLINOIS	FED. AID PROJECT	

FINAL SURVEY — NOTE BOOK — NO. — SURVEYED — PLOTTED — TEMPLATE — AREAS — AREAS CHECKED — BY — DATE

ORIGINAL SURVEY — NOTE BOOK — NO. — SURVEYED — PLOTTED — TEMPLATE — AREAS — AREAS CHECKED — BY — DATE

MODEL: RAMP_D - 46+00.00 [Sheet]
FILE NAME: c:\pw_work\pwidot\hirtzelkl\d0852852\D774435-sheets-CrossSections-PreStage3.dgn

FINAL SURVEY	NOTE BOOK	NO.

	BY	DATE
SURVEYED		
PLOTTED		
TEMPLATE		
AREAS		
AREAS CHECKED		

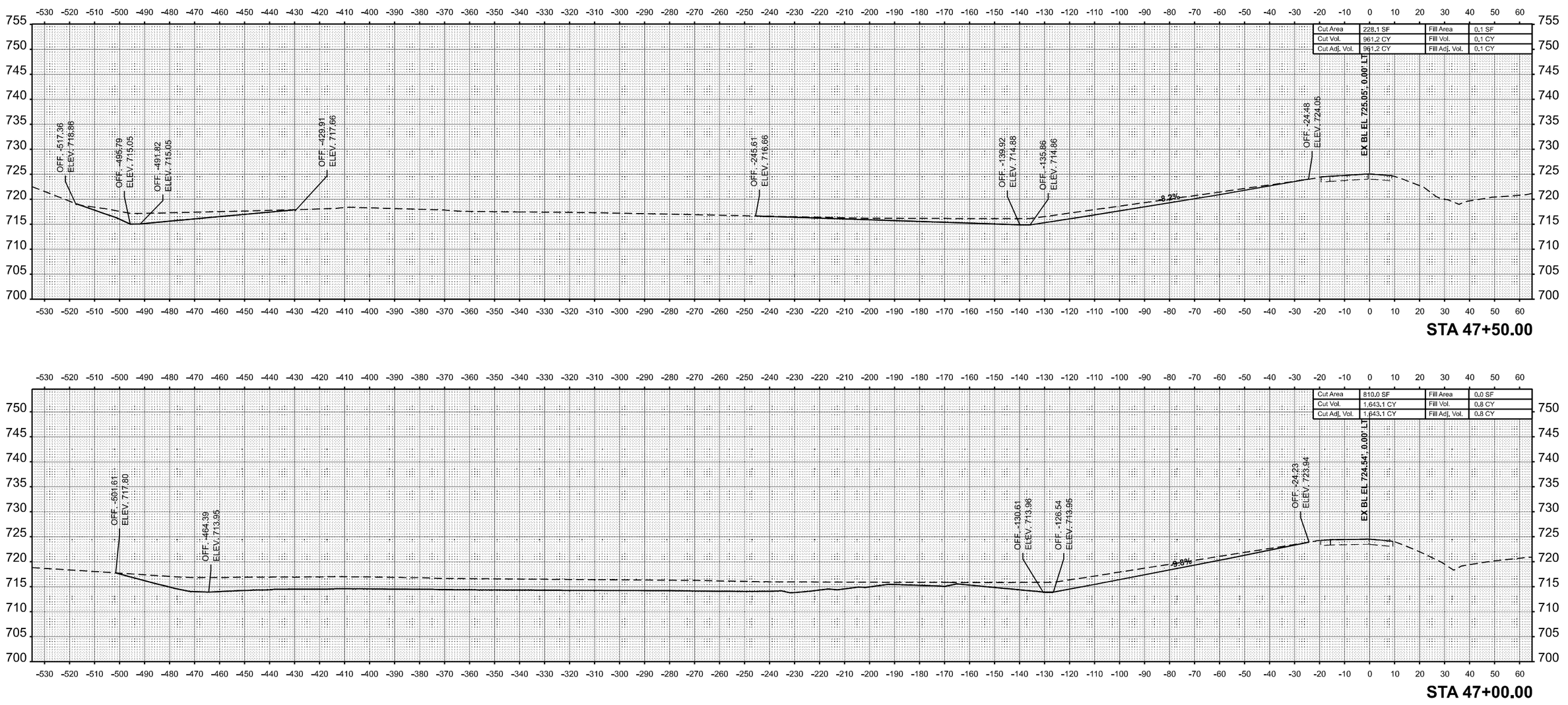

ORIGINAL SURVEY	NOTE BOOK	NO.

	BY	DATE
SURVEYED		
PLOTTED		
TEMPLATE		
AREAS		
AREAS CHECKED		

MODEL: RAMP_D - 47+00.00 [Sheet]
FILE NAME: c:\pw_work\pwidot\hirtzelkl\d0852852\D774435-sheets-CrossSections-PreStage3.dgn

USER NAME = kaleb.hirtzel	DESIGNED -	REVISED -	
	DRAWN -	REVISED -	
PLOT SCALE = 0.16666633 ' / In.	CHECKED -	REVISED -	
PLOT DATE = 8/22/2024	DATE -	REVISED -	

STATE OF ILLINOIS
DEPARTMENT OF TRANSPORTATION

CROSS-SECTIONS
PRE-STAGE 3: EX RAMP D

SCALE: 1"=20' | SHEET 6 OF 23 SHEETS | STA. 47+00.00 | TO STA. 47+50.00

F.A.I RTE.	SECTION	COUNTY	TOTAL SHEETS	SHEET NO.
57	(15-22HB-4)BR (15-22)R	COLES	1086	845
		CONTRACT NO. 74435		
	ILLINOIS	FED. AID PROJECT		

FINAL SURVEY	BY	DATE
SURVEYED		
PLOTTED		
TEMPLATE		
AREAS		
NOTE BOOK		
NO.	AREAS CHECKED	

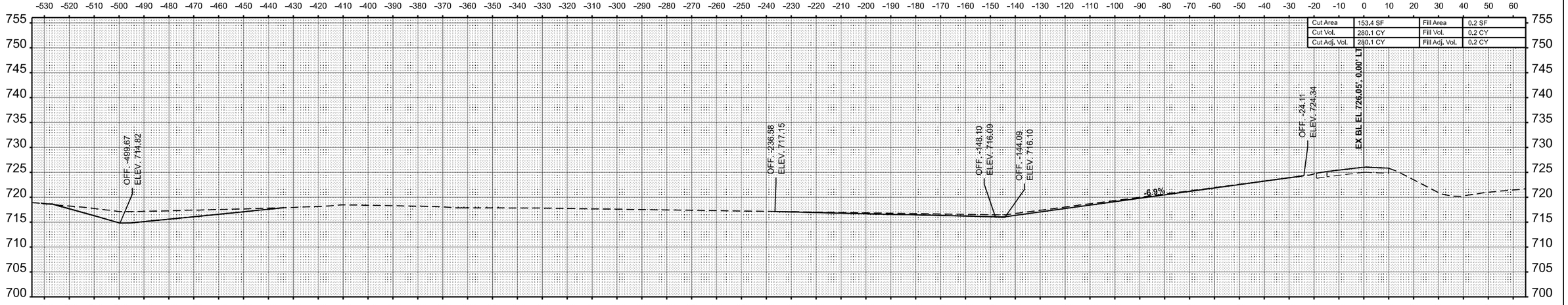

STA 48+50.00

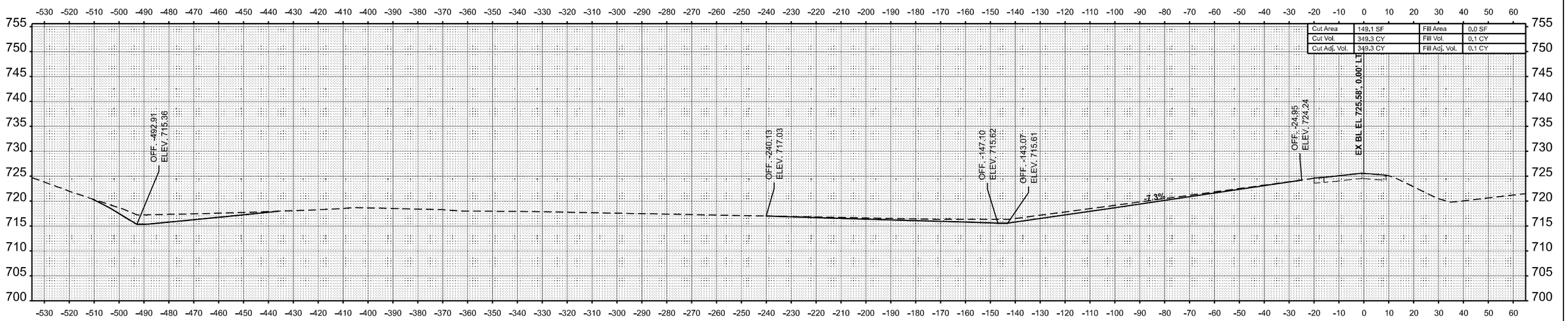

STA 48+00.00

FINAL SURVEY	BY	DATE
SURVEYED		
PLOTTED		
TEMPLATE		
AREAS		
NOTE BOOK		
NO.	AREAS CHECKED	

MODEL: RAMP_D - 48+00.00 [Sheet]
FILE NAME: c:\pw_work\pwidot\hirtzekld\d0852852\D77443\Sheets\CrossSections-PreStage3.dgn

USER NAME = kaleb.hirtzel	DESIGNED -	REVISED -
	DRAWN -	REVISED -
PLOT SCALE = 0.16666633 ' / In.	CHECKED -	REVISED -
PLOT DATE = 8/22/2024	DATE -	REVISED -

STATE OF ILLINOIS
DEPARTMENT OF TRANSPORTATION

CROSS-SECTIONS
PRE-STAGE 3: EX RAMP D

SCALE: 1"=20' | SHEET 7 OF 23 SHEETS | STA. 48+00.00 | TO STA. 48+50.00

F.A.I RTE.	SECTION	COUNTY	TOTAL SHEETS	SHEET NO.
57	(15-22HB-4)BR (15-22)R	COLES	1086	846
		CONTRACT NO. 74435		
	ILLINOIS	FED. AID PROJECT		

FINAL SURVEY	BY	DATE
SURVEYED		
PLOTTED		
TEMPLATE		
AREAS		
AREAS CHECKED		
NOTE BOOK		
NO.		

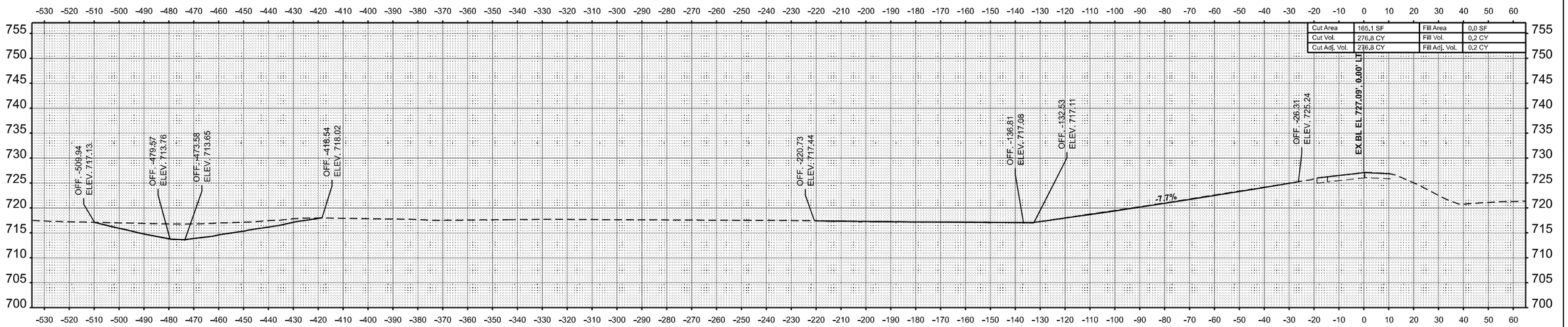

STA 49+50.00

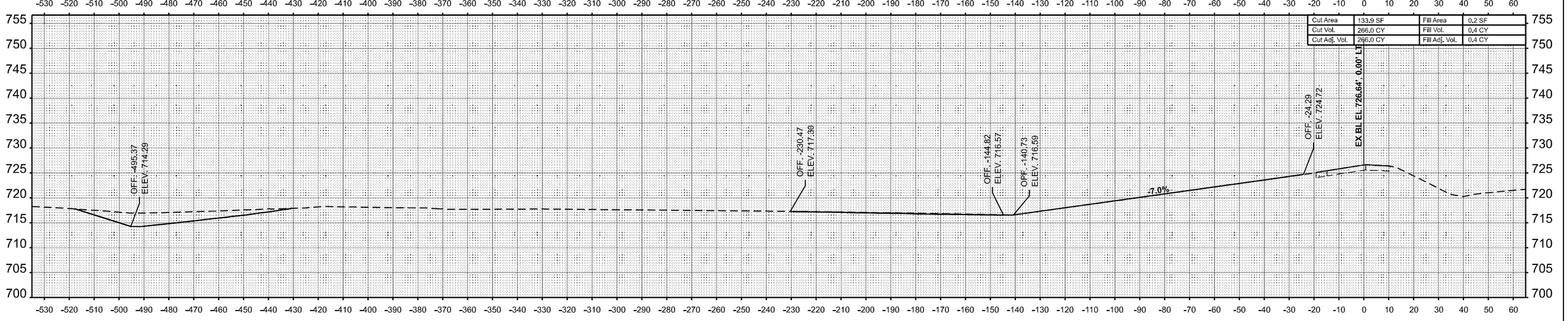

STA 49+00.00

ORIGINAL SURVEY	BY	DATE
SURVEYED		
PLOTTED		
TEMPLATE		
AREAS		
AREAS CHECKED		
NOTE BOOK		
NO.		

MODEL: RAMP_D - 49+00.00 [Sheet]
FILE NAME: c:\pw_work\pwidot\hirtzakl\d0852852\D774435-sheets-CrossSections-PreStage3.dgn

USER NAME = kaleb.hirtzel	DESIGNED -	REVISED -	
	DRAWN -	REVISED -	
PLOT SCALE = 0.16666633 ' / in.	CHECKED -	REVISED -	
PLOT DATE = 8/22/2024	DATE -	REVISED -	

STATE OF ILLINOIS
DEPARTMENT OF TRANSPORTATION

CROSS-SECTIONS
PRE-STAGE 3: EX RAMP D

SCALE: 1"=20' | SHEET 8 OF 23 SHEETS | STA. 49+00.00 | TO STA. 49+50.00

F.A.I RTE.	SECTION	COUNTY	TOTAL SHEETS	SHEET NO.
57	(15-22HB-4)BR (15-22)R	COLES	1086	847
		CONTRACT NO. 74435		
	ILLINOIS	FED. AID PROJECT		

FINAL SURVEY	BY	DATE
SURVEYED		
PLOTTED		
TEMPLATE		
AREAS		
AREAS CHECKED		
NOTE BOOK		
NO.		

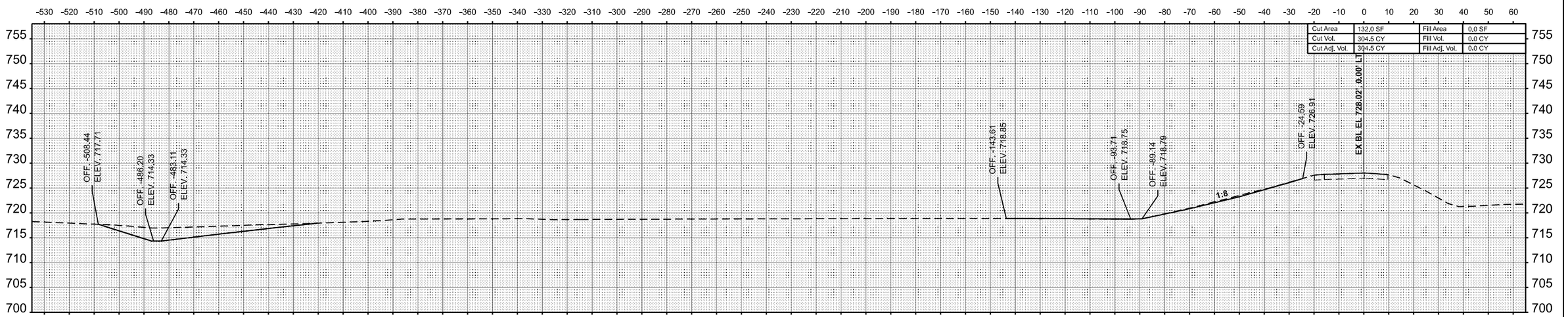

STA 50+50.00

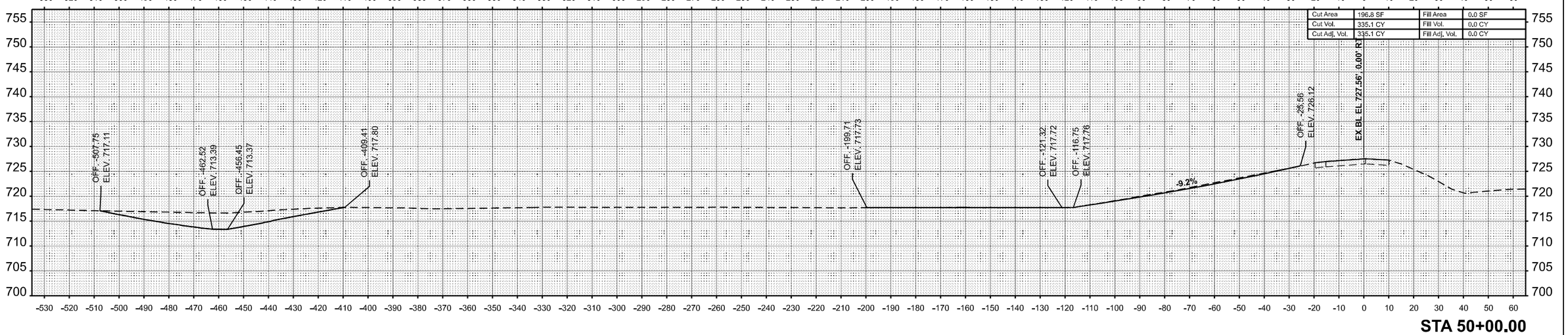

STA 50+00.00

ORIGINAL SURVEY	BY	DATE
SURVEYED		
PLOTTED		
TEMPLATE		
AREAS		
AREAS CHECKED		
NOTE BOOK		
NO.		

MODEL: RAMP_D - 50+00.00 [Sheet]
FILE NAME: c:\pw_work\pwidot\hirtzelkl\d0852852\D777435-sheets-CrossSections-PreStage3.dgn

USER NAME = kaleb.hirtzel	DESIGNED -	REVISED -
	DRAWN -	REVISED -
PLOT SCALE = 0.16666633 ' / In.	CHECKED -	REVISED -
PLOT DATE = 8/22/2024	DATE -	REVISED -

STATE OF ILLINOIS
DEPARTMENT OF TRANSPORTATION

CROSS-SECTIONS
PRE-STAGE 3: EX RAMP D

SCALE: 1"=20' | SHEET 9 OF 23 SHEETS | STA. 50+00.00 | TO STA. 50+50.00

F.A.I RTE.	SECTION	COUNTY	TOTAL SHEETS	SHEET NO.
57	(15-22HB-4)BR (15-22)R	COLES	1086	848
		CONTRACT NO. 74435		
	ILLINOIS FED. AID PROJECT			

FINAL SURVEY	NOTE BOOK	NO.

	BY	DATE
SURVEYED		
PLOTTED		
TEMPLATE		
AREAS		
AREAS CHECKED		

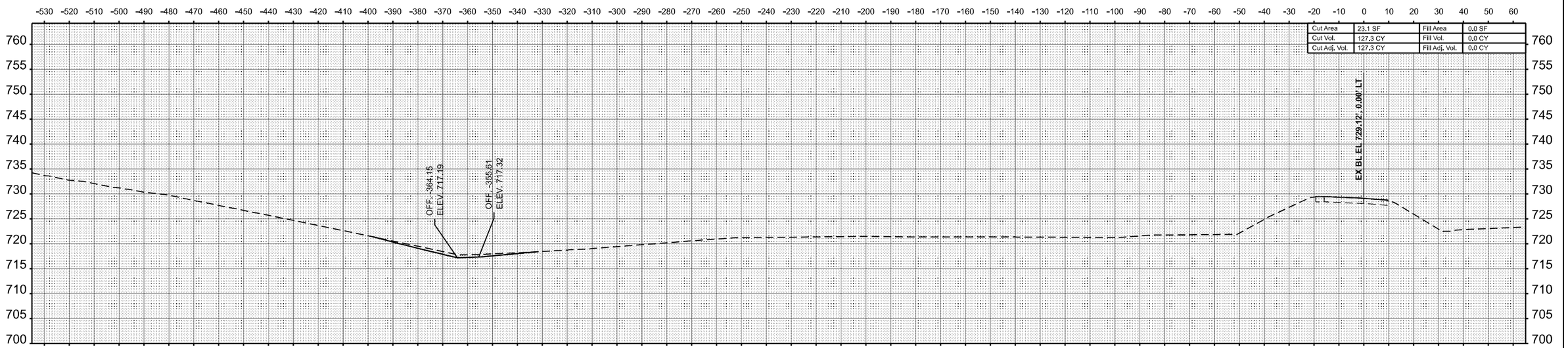

STA 51+50.00

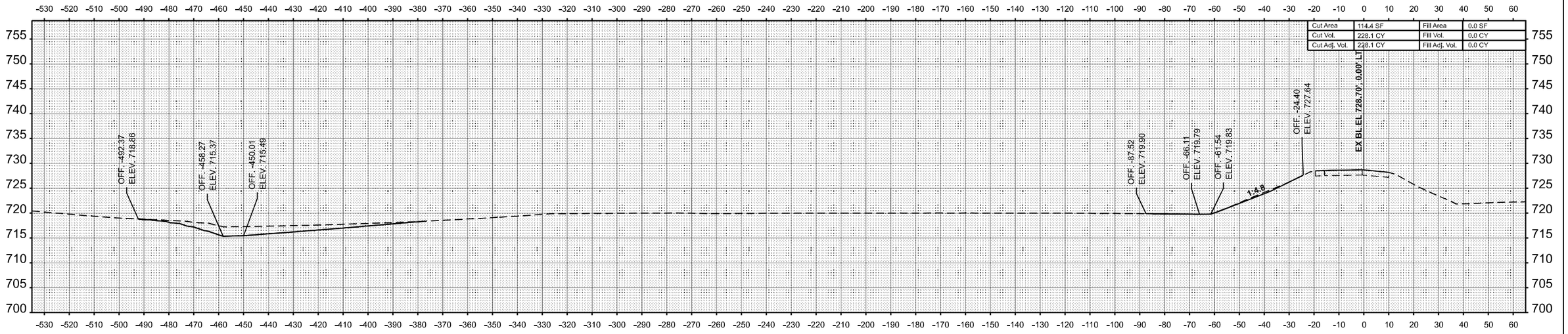

STA 51+00.00

USER NAME = kaleb.hirtzel	DESIGNED -	REVISED -	
	DRAWN -	REVISED -	
PLOT SCALE = 0.16666633 ' / In.	CHECKED -	REVISED -	
PLOT DATE = 8/22/2024	DATE -	REVISED -	

STATE OF ILLINOIS
DEPARTMENT OF TRANSPORTATION

CROSS-SECTIONS
PRE-STAGE 3: EX RAMP D

SCALE: 1"=20' | SHEET 10 OF 23 SHEETS | STA. 51+00.00 | TO STA. 51+50.00

F.A.I RTE.	SECTION	COUNTY	TOTAL SHEETS	SHEET NO.
57	(15-22HB-4)BR (15-22)R	COLES	1086	849
		CONTRACT NO. 74435		
	ILLINOIS	FED. AID PROJECT		

MODEL: RAMP_D - 51+00.00 [Sheet]
FILE NAME: c:\pw_work\pwidot\hirtzelkld\d0852852\D777435-sheets-CrossSections-PreStage3.dgn

FINAL SURVEY		BY	DATE
NOTE BOOK	SURVEYED		
NO.	PLOTTED		
	TEMPLATE		
	AREAS		
	AREAS CHECKED		

ORIGINAL SURVEY		BY	DATE
NOTE BOOK	SURVEYED		
NO.	PLOTTED		
	TEMPLATE		
	AREAS		
	AREAS CHECKED		

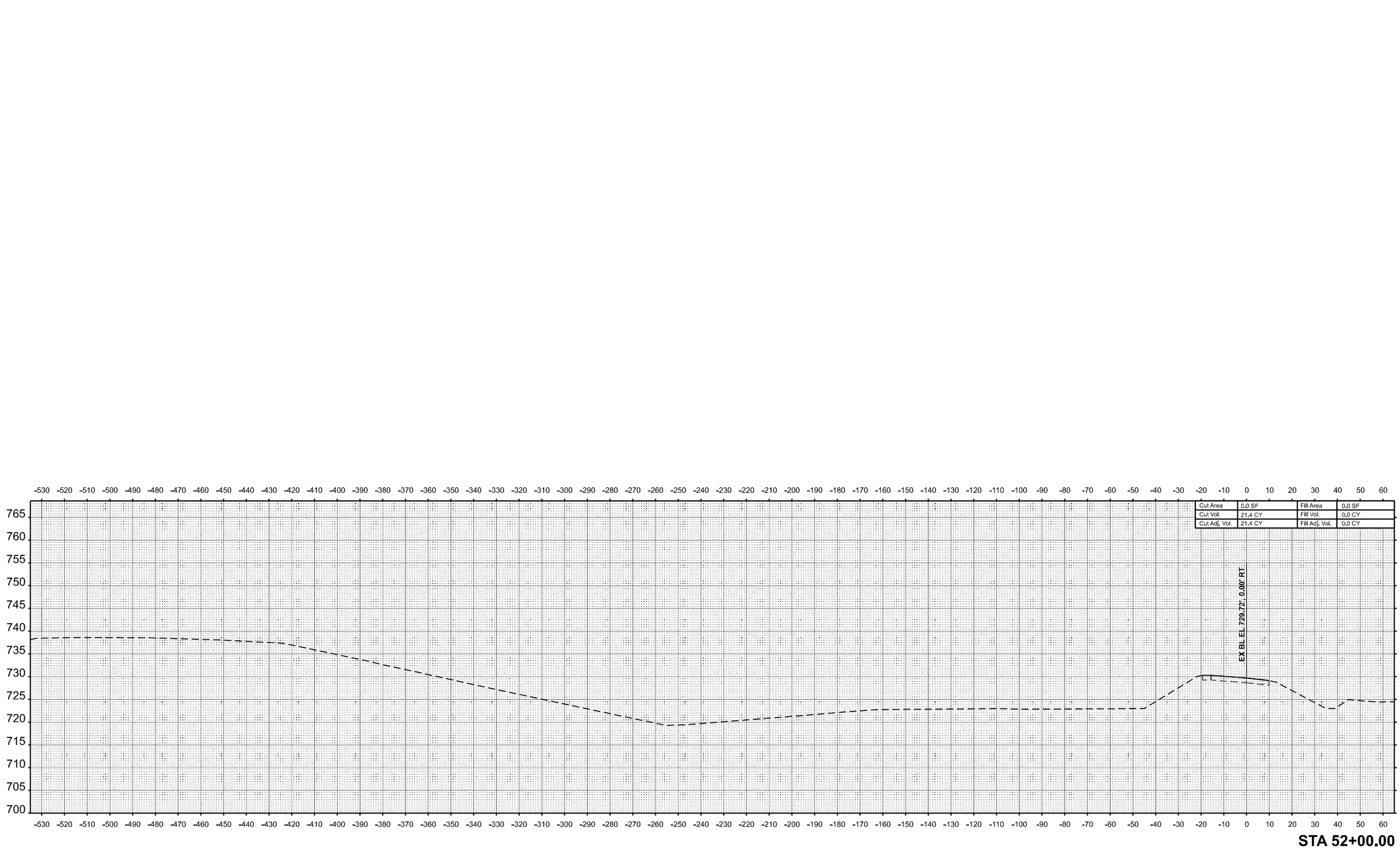

STA 52+00.00

MODEL: RAMP_D - 52+00.00 [Sheet]
FILE NAME: c:\dpw_work\pwidot\hirtzak\d0852852\D774435-sheets-CrossSections-PreStage3.dgn

USER NAME = kaleb.hirtzel	DESIGNED -	REVISED -	
	DRAWN -	REVISED -	
PLOT SCALE = 0.16666633 ' / in.	CHECKED -	REVISED -	
PLOT DATE = 8/22/2024	DATE -	REVISED -	

STATE OF ILLINOIS
DEPARTMENT OF TRANSPORTATION

CROSS-SECTIONS
PRE-STAGE 3: EX RAMP D

SCALE: 1"=20' | SHEET 11 OF 23 SHEETS | STA. 52+00.00 | TO STA. 52+00.00

F.A.I RTE.	SECTION	COUNTY	TOTAL SHEETS	SHEET NO.
57	(15-22HB-4)BR (15-22)R	COLES	1086	850
		CONTRACT NO. 74435		
	ILLINOIS	FED. AID PROJECT		

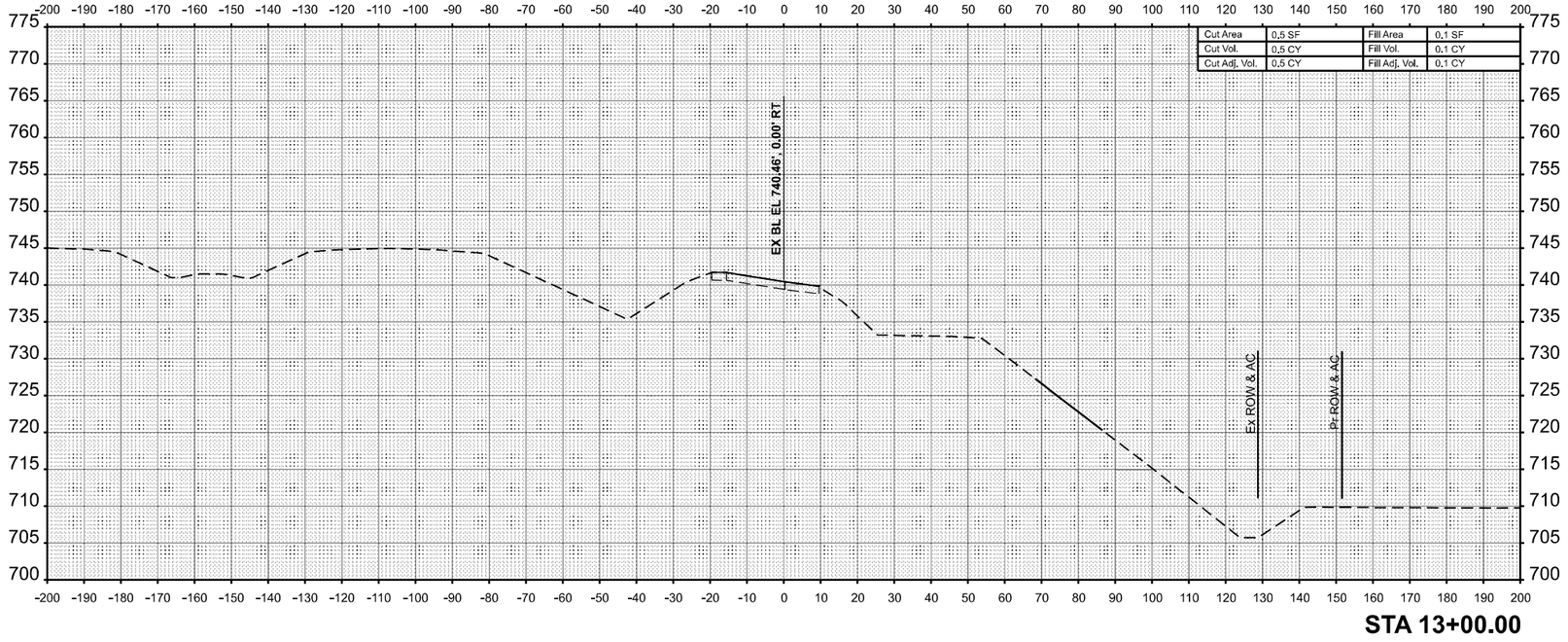

STA 13+00.00

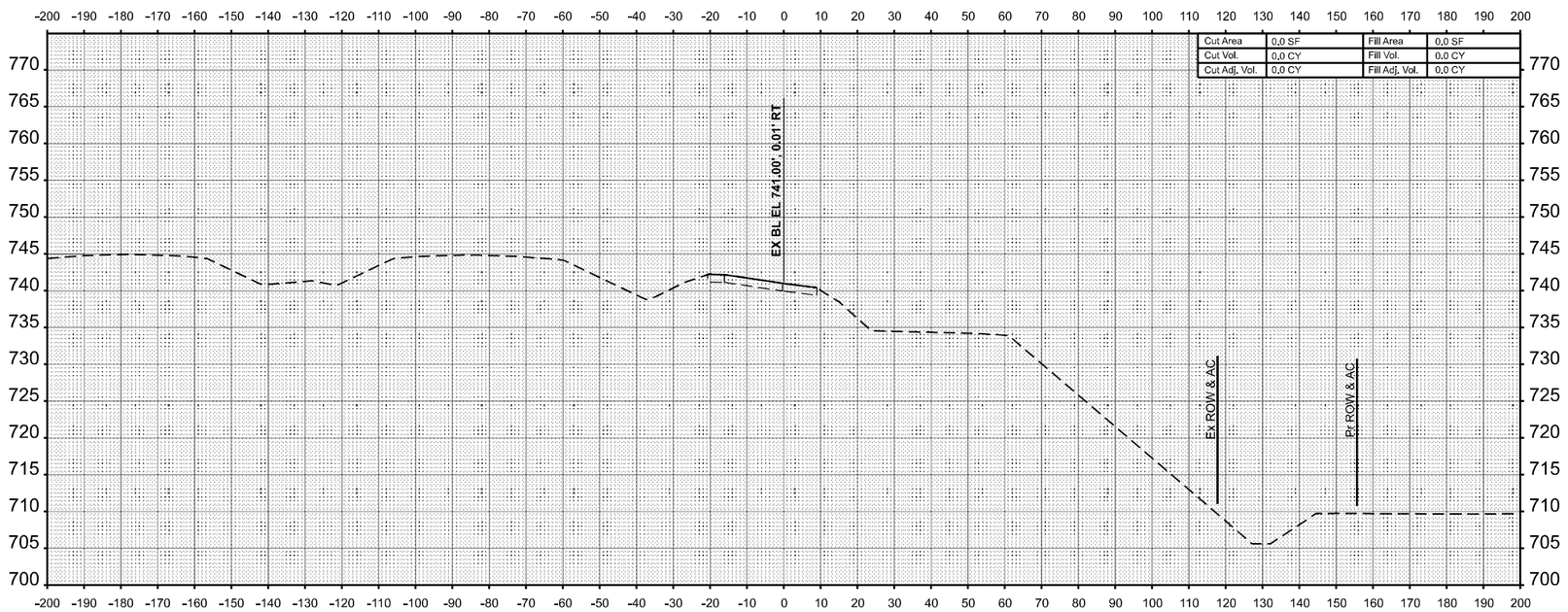

STA 12+50.00

FINAL SURVEY	BY	DATE
NO'TE BOOK		
SURVEYED		
PLOTTED		
TEMPLATE		
AREAS		
AREAS CHECKED		

ORIGINAL SURVEY	BY	DATE
NOTE BOOK		
SURVEYED		
PLOTTED		
TEMPLATE		
AREAS		
AREAS CHECKED		

MODEL: RAMP_F - 12+50.00+1 [Sheet]
FILE NAME: c:\pw_work\pwidot\hirtzelkld\d0852852\D774435-sheets-CrossSections-PreStage3.dgn

USER NAME = kaleb.hirtzel	DESIGNED -	REVISED -	
	DRAWN -	REVISED -	
PLOT SCALE = 0.16666633 ' / in.	CHECKED -	REVISED -	
PLOT DATE = 8/22/2024	DATE -	REVISED -	

STATE OF ILLINOIS
DEPARTMENT OF TRANSPORTATION

CROSS-SECTIONS
PRE-STAGE 3: EX RAMP F

SCALE: 1"=20' | SHEET 12 OF 23 SHEETS | STA. 12+50.00 | TO STA. 13+00.00

F.A.I RTE.	SECTION	COUNTY	TOTAL SHEETS	SHEET NO.
57	(15-22HB-4)BR (15-22)R	COLES	1086	851
		CONTRACT NO. 74435		
	ILLINOIS	FED. AID PROJECT		

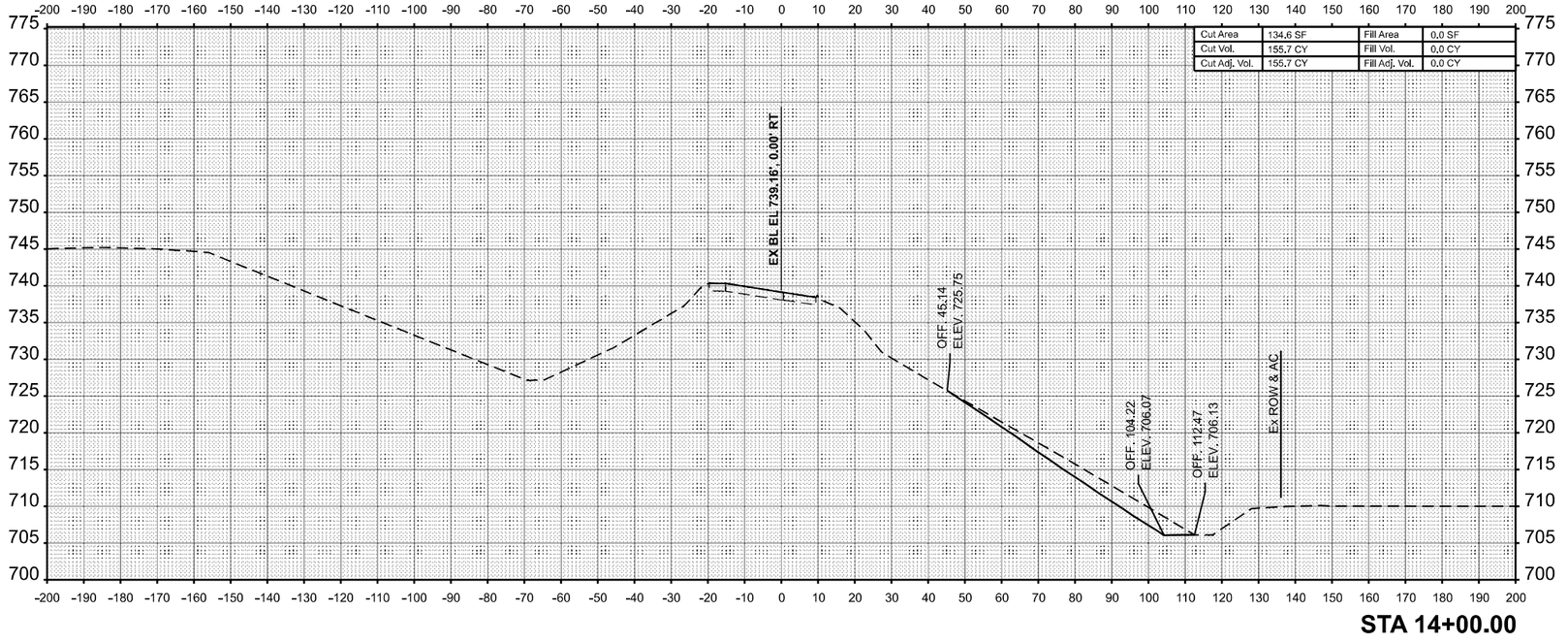

STA 14+00.00

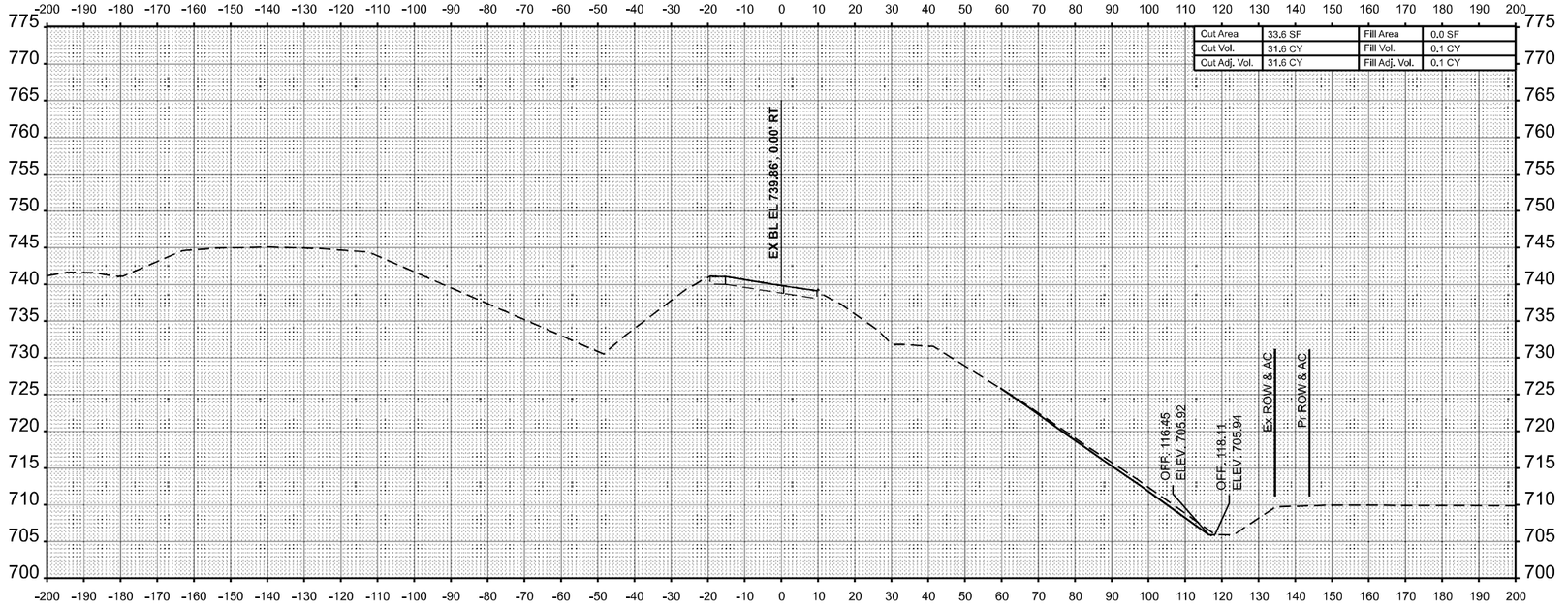

STA 13+50.00

FINAL SURVEY	BY	DATE
SURVEYED		
PLOTTED		
TEMPLATE		
NOTE BOOK	AREAS	
NO.	AREAS CHECKED	

ORIGINAL SURVEY	BY	DATE
SURVEYED		
PLOTTED		
TEMPLATE		
NOTE BOOK	AREAS	
NO.	AREAS CHECKED	

MODEL: RAMP_F - 13+50.00+1 [Sheet]
FILE NAME: c:\pw_work\pwidot\hirtzelkld\d0852852\D774435-sheets-CrossSections-PreStage3.dgn

USER NAME = kaleb.hirtzel	DESIGNED -	REVISED -	
	DRAWN -	REVISED -	
PLOT SCALE = 0.16666633 ' / in.	CHECKED -	REVISED -	
PLOT DATE = 8/22/2024	DATE -	REVISED -	

STATE OF ILLINOIS
DEPARTMENT OF TRANSPORTATION

CROSS-SECTIONS
PRE-STAGE 3: EX RAMP F

SCALE: 1"=20' | SHEET 13 OF 23 SHEETS | STA. 13+50.00 | TO STA. 14+00.00

F.A.I RTE.	SECTION	COUNTY	TOTAL SHEETS	SHEET NO.
57	(15-22HB-4)BR (15-22)R	COLES	1086	852
		CONTRACT NO. 74435		
	ILLINOIS	FED. AID PROJECT		

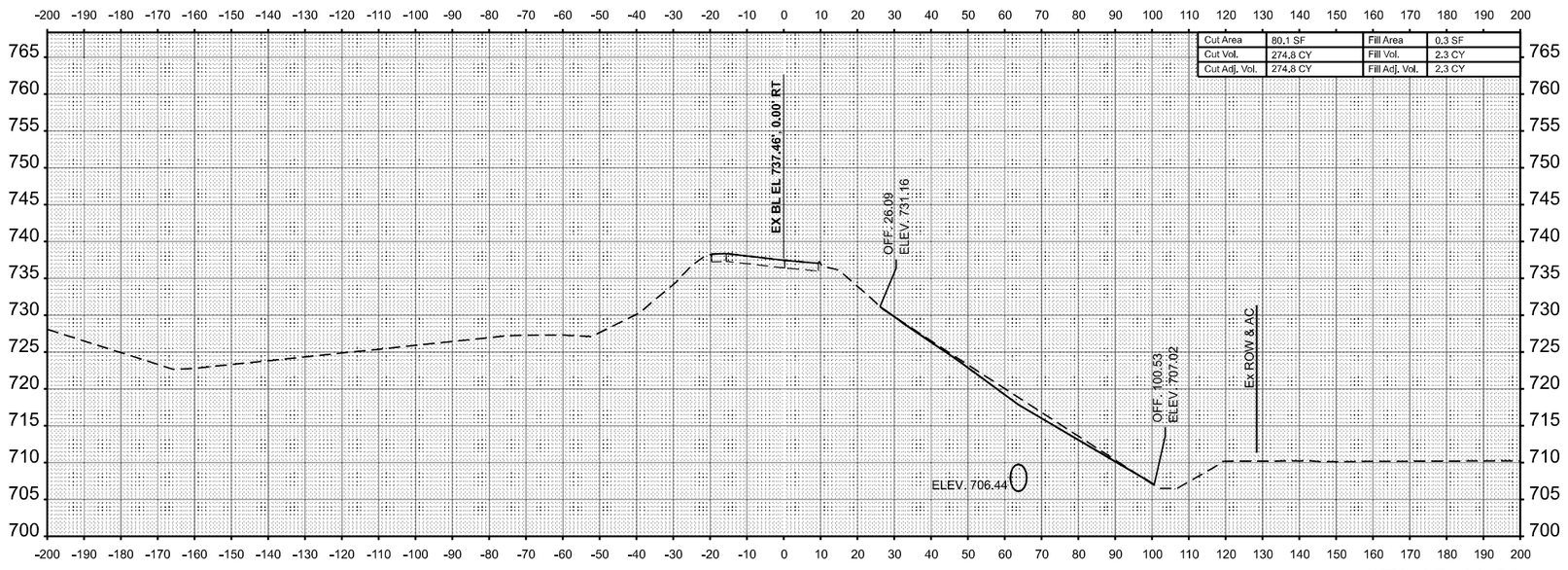

STA 15+00.00

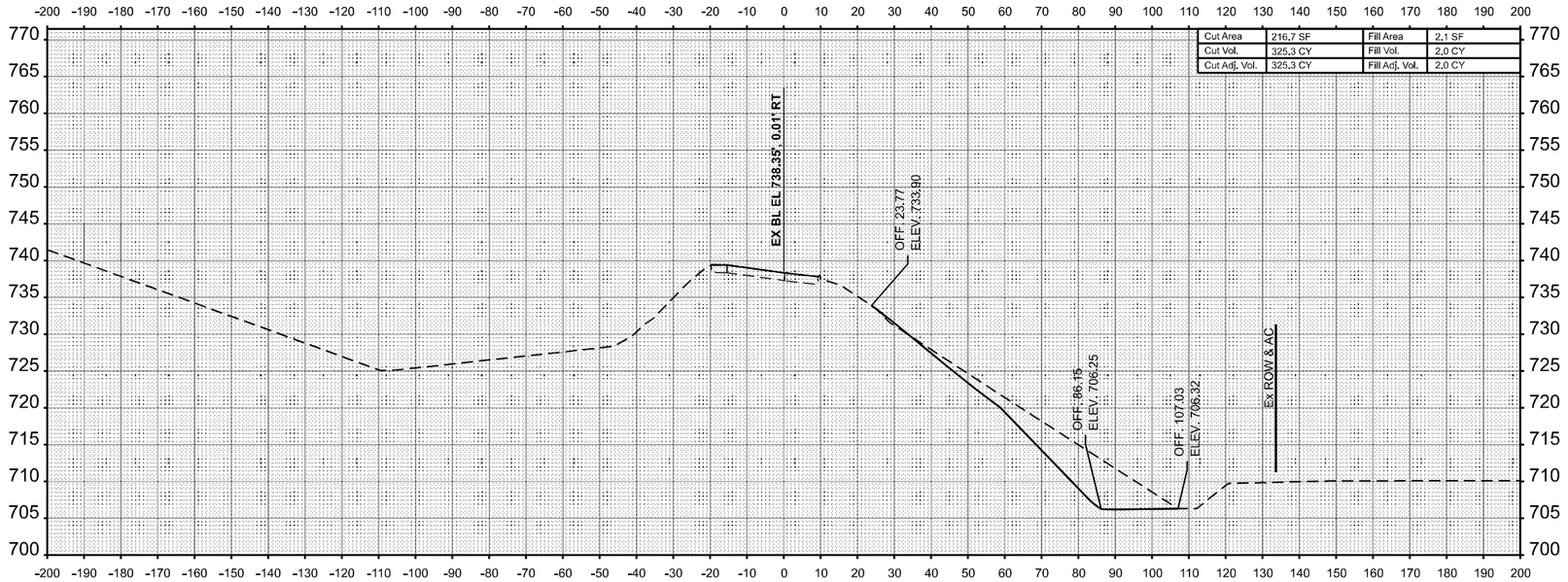

STA 14+50.00

FINAL SURVEY	BY	DATE
NOTE BOOK	SURVEYED	
NO.	PLOTTED	
	TEMPLATE	
	AREAS	
	AREAS CHECKED	

ORIGINAL SURVEY	BY	DATE
NOTE BOOK	SURVEYED	
NO.	PLOTTED	
	TEMPLATE	
	AREAS	
	AREAS CHECKED	

MODEL: RAMP_F - 14+50.00-1 [Sheet]
FILE NAME: c:\pw_work\pwidot\hirtzelkl\d0852852\D774435-sheets-CrossSections-PreStage3.dgn

USER NAME = kaleb.hirtzel	DESIGNED -	REVISED -	
	DRAWN -	REVISED -	
PLOT SCALE = 0.16666633 ' / In.	CHECKED -	REVISED -	
PLOT DATE = 8/22/2024	DATE -	REVISED -	

STATE OF ILLINOIS
DEPARTMENT OF TRANSPORTATION

CROSS-SECTIONS
PRE-STAGE 3: EX RAMP F

SCALE: 1"=20' | SHEET 14 OF 23 SHEETS | STA. 14+50.00 | TO STA. 15+00.00

F.A.I RTE.	SECTION	COUNTY	TOTAL SHEETS	SHEET NO.
57	(15-22HB-4)BR (15-22)R	COLES	1086	853
		CONTRACT NO. 74435		
		ILLINOIS FED. AID PROJECT		

FINAL SURVEY		BY	DATE
NOTE BOOK	SURVEYED		
NO.	PLOTTED		
	TEMPLATE		
	AREAS		
	AREAS CHECKED		

STA 15+50.00

ORIGINAL SURVEY		BY	DATE
NOTE BOOK	SURVEYED		
NO.	PLOTTED		
	TEMPLATE		
	AREAS		
	AREAS CHECKED		

MODEL: RAMP_F - 15+50.00+1 [Sheet]
FILE NAME: c:\pw_work\pwidot\hirtzelkld\d0852852\D774435-sheets-CrossSections-PreStage3.dgn

USER NAME = kaleb.hirtzel	DESIGNED -		REVISED -
	DRAWN -		REVISED -
PLOT SCALE = 0.16666633 ' / in.	CHECKED -		REVISED -
PLOT DATE = 8/22/2024	DATE -		REVISED -

STATE OF ILLINOIS
DEPARTMENT OF TRANSPORTATION

CROSS-SECTIONS
PRE-STAGE 3: EX RAMP F

SCALE: 1"=20' | SHEET 15 OF 23 SHEETS | STA. 15+50.00 | TO STA. 15+50.00

F.A.I RTE.	SECTION	COUNTY	TOTAL SHEETS	SHEET NO.
57	(15-22HB-4)BR (15-22)R	COLES	1086	854
		CONTRACT NO. 74435		
		ILLINOIS FED. AID PROJECT		

Cut Area	218.1 SF	Fill Area	49.8 SF
Cut Vol.	334.1 CY	Fill Vol.	51.9 CY
Cut Adj. Vol.	334.1 CY	Fill Adj. Vol.	51.9 CY

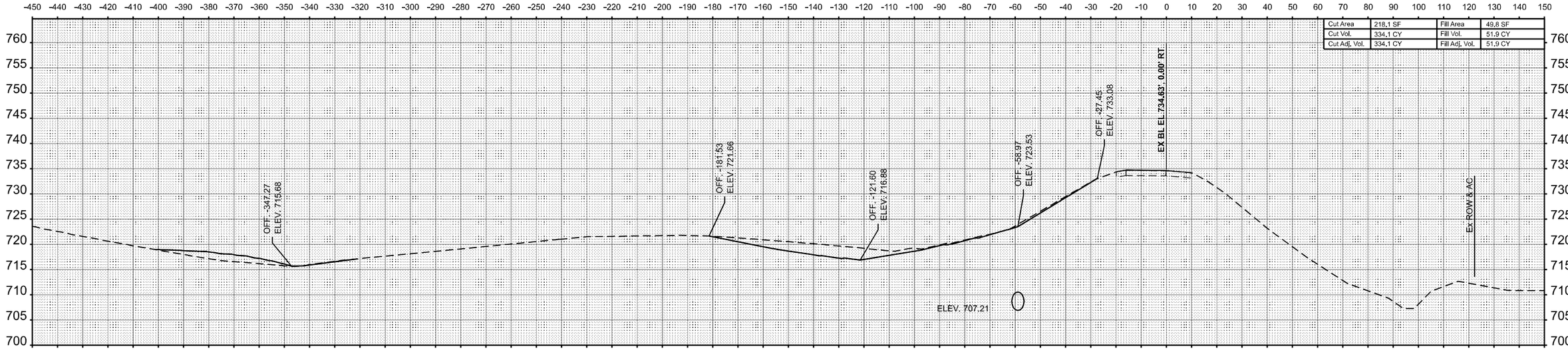

STA 16+50.00

Cut Area	142.8 SF	Fill Area	6.3 SF
Cut Vol.	236.6 CY	Fill Vol.	12.4 CY
Cut Adj. Vol.	236.6 CY	Fill Adj. Vol.	12.4 CY

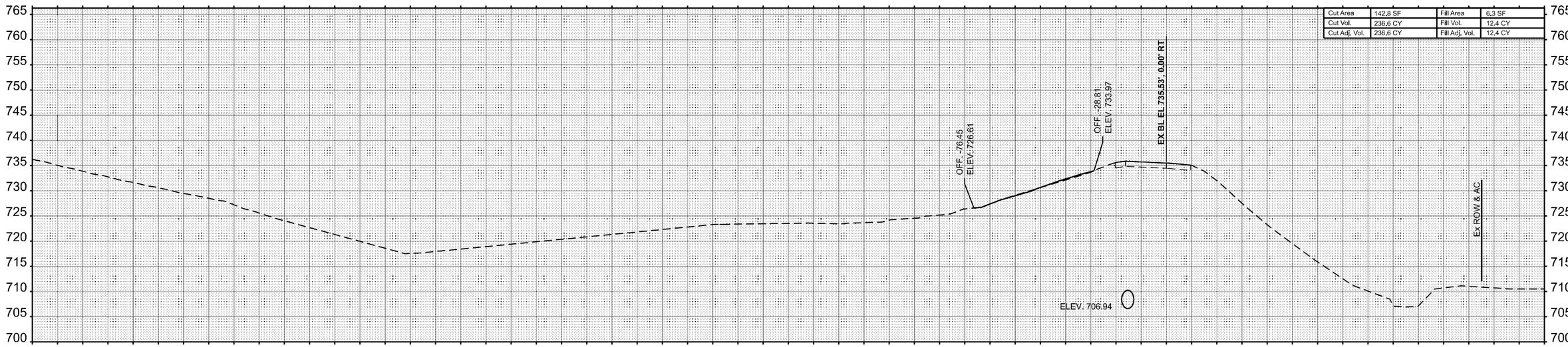

STA 16+00.00

USER NAME = kaleb.hirtzel	DESIGNED -	REVISED -
	DRAWN -	REVISED -
PLOT SCALE = 0.16666633 ' / In.	CHECKED -	REVISED -
PLOT DATE = 8/22/2024	DATE -	REVISED -

STATE OF ILLINOIS
DEPARTMENT OF TRANSPORTATION

CROSS-SECTIONS
PRE-STAGE 3: EX RAMP F

SCALE: 1"=20' | SHEET 16 OF 23 SHEETS | STA. 16+00.00 | TO STA. 16+50.00

F.A.I RTE.	SECTION	COUNTY	TOTAL SHEETS	SHEET NO.
57	(15-22HB-4)BR (15-22)R	COLES	1086	855
		CONTRACT NO. 74435		
	ILLINOIS	FED. AID PROJECT		

FINAL SURVEY — NOTE BOOK — NO. — BY — DATE
SURVEYED — PLOTTED — TEMPLATE — AREAS — AREAS CHECKED

ORIGINAL SURVEY — NOTE BOOK — NO. — BY — DATE
SURVEYED — PLOTTED — TEMPLATE — AREAS — AREAS CHECKED

MODEL: RAMP_F - 16+00.00-1 [Sheet]
FILE NAME: c:\pw_work\pwidot\hirtzelkl\d08528521\D77443-sheets-CrossSections-PreStage3.dgn

Cut Area	1,164.9 SF	Fill Area	0.5 SF
Cut Vol.	1,767.2 CY	Fill Vol.	1.4 CY
Cut Adj. Vol.	1,767.2 CY	Fill Adj. Vol.	1.4 CY

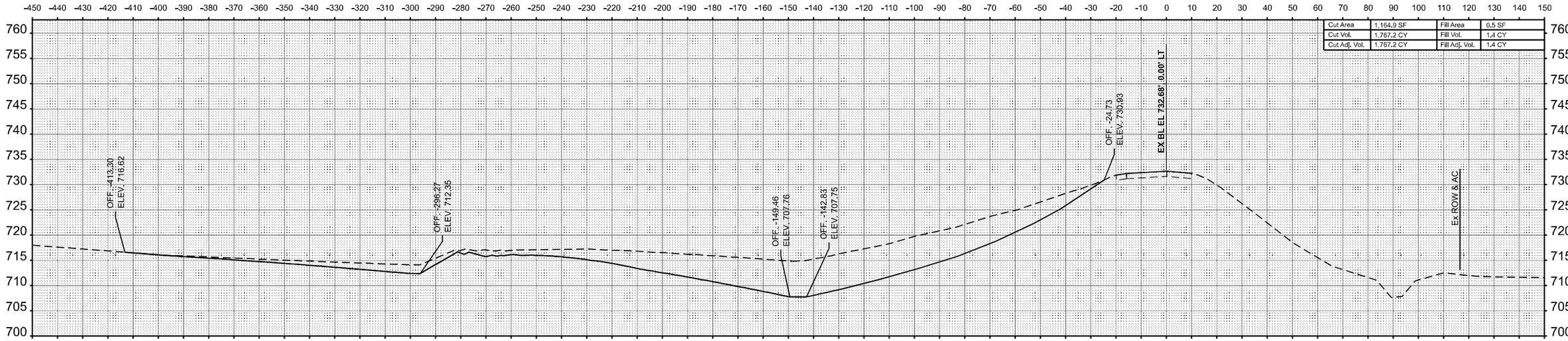

STA 17+50.00

Cut Area	743.7 SF	Fill Area	1.1 SF
Cut Vol.	890.6 CY	Fill Vol.	47.1 CY
Cut Adj. Vol.	890.6 CY	Fill Adj. Vol.	47.1 CY

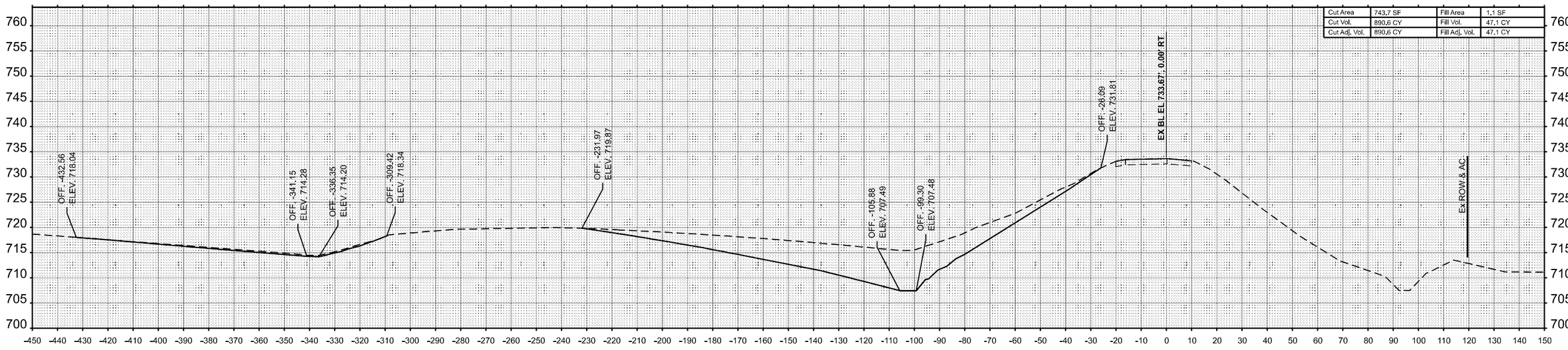

STA 17+00.00

USER NAME = kaleb.hirtzel	DESIGNED -	REVISED -	
	DRAWN -	REVISED -	
PLOT SCALE = 0.16666633 ' / In.	CHECKED -	REVISED -	
PLOT DATE = 8/22/2024	DATE -	REVISED -	

STATE OF ILLINOIS
DEPARTMENT OF TRANSPORTATION

CROSS-SECTIONS
PRE-STAGE 3: EX RAMP F

SCALE: 1"=20' | SHEET 17 OF 23 SHEETS | STA. 17+00.00 | TO STA. 17+50.00

F.A.I RTE.	SECTION	COUNTY	TOTAL SHEETS	SHEET NO.
57	(15-22HB-4)BR (15-22)R	COLES	1086	856
		CONTRACT NO. 74435		
	ILLINOIS	FED. AID PROJECT		

FINAL SURVEY
NOTE BOOK
NO.
SURVEYED
PLOTTED
TEMPLATE
AREAS
AREAS CHECKED
BY
DATE

ORIGINAL SURVEY
NOTE BOOK
NO.
SURVEYED
PLOTTED
TEMPLATE
AREAS
AREAS CHECKED
BY
DATE

MODEL: RAMP_F - 17+00.00 [Sheet]
FILE NAME: c:\pw_work\pwidot\hirtzelkld0852852\D774435-sheets-CrossSections-PreStage3.dgn

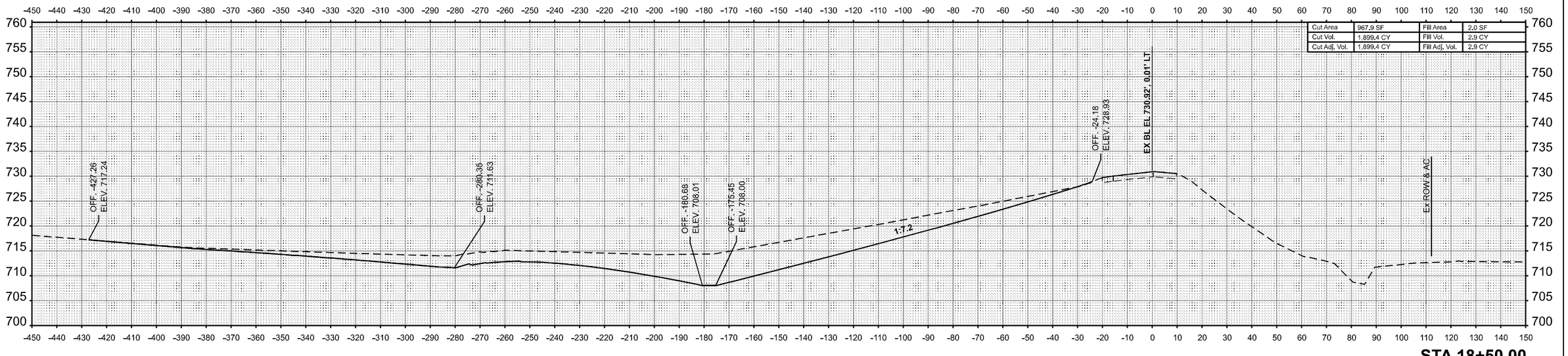

STA 18+50.00

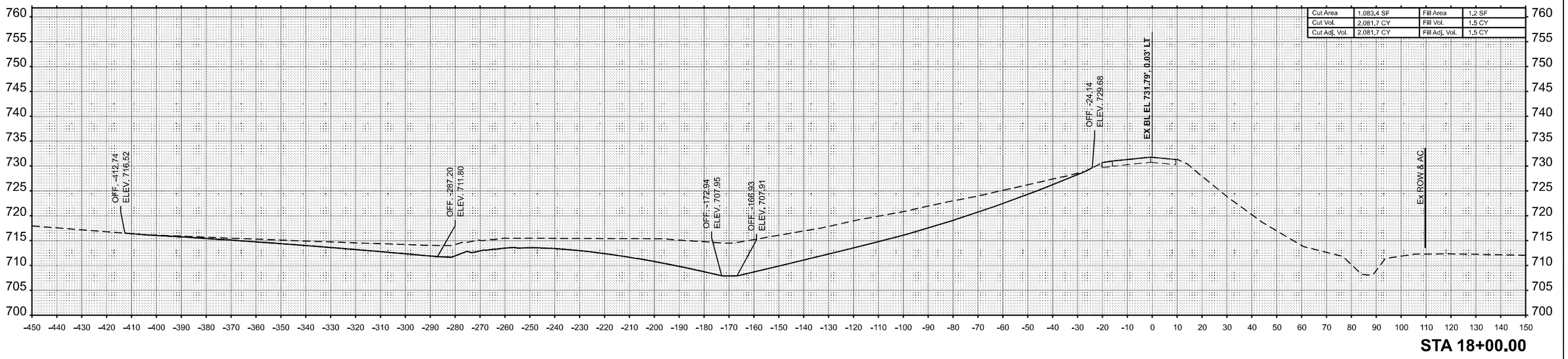

STA 18+00.00

FINAL SURVEY	BY	DATE
SURVEYED		
PLOTTED		
TEMPLATE		
NOTE BOOK	AREAS	
NO.	AREAS CHECKED	

ORIGINAL SURVEY	BY	DATE
SURVEYED		
PLOTTED		
TEMPLATE		
NOTE BOOK	AREAS	
NO.	AREAS CHECKED	

MODEL: RAMP_F - 18+00.00 [Sheet]
FILE NAME: c:\dpw_work\pwidot\hirtzelkl\d0852852\D774435-sheets-CrossSections-PreStage3.dgn

USER NAME = kaleb.hirtzel	DESIGNED -	REVISED -
	DRAWN -	REVISED -
PLOT SCALE = 0.16666633 ' / In.	CHECKED -	REVISED -
PLOT DATE = 8/22/2024	DATE -	REVISED -

STATE OF ILLINOIS
DEPARTMENT OF TRANSPORTATION

CROSS-SECTIONS
PRE-STAGE 3: EX RAMP F

SCALE: 1"=20' | SHEET 18 OF 23 SHEETS | STA. 18+00.00 | TO STA. 18+50.00

F.A.I RTE.	SECTION	COUNTY	TOTAL SHEETS	SHEET NO.
57	(15-22HB-4)BR (15-22)R	COLES	1086	857
		CONTRACT NO. 74435		
	ILLINOIS	FED. AID PROJECT		

FINAL SURVEY	BY	DATE
SURVEYED		
PLOTTED		
TEMPLATE		
AREAS		
AREAS CHECKED		
NOTE BOOK		
NO.		

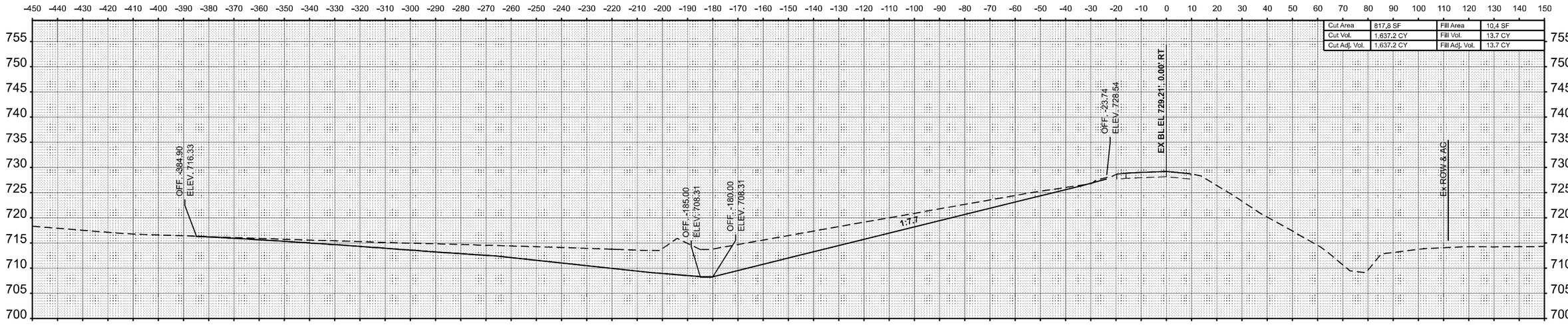

STA 19+50.00

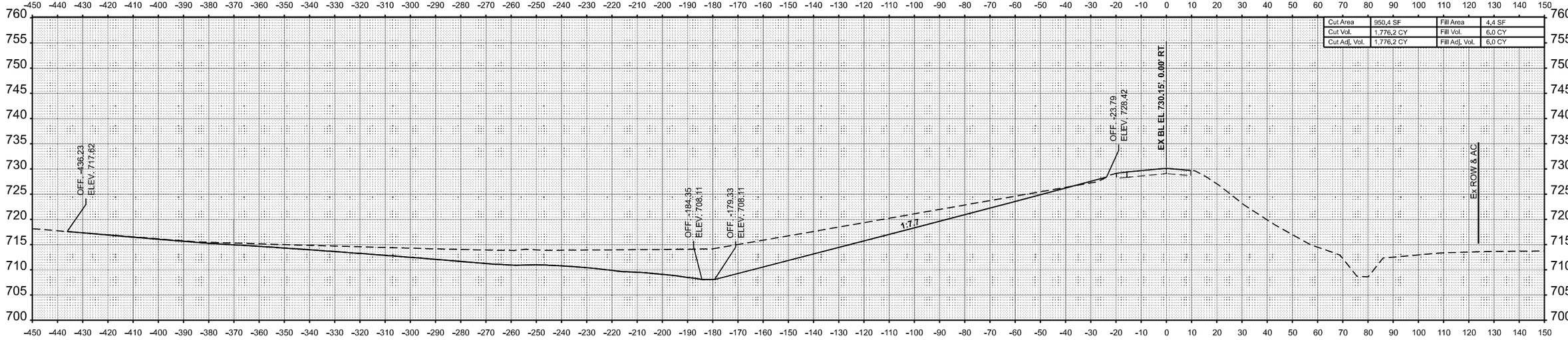

STA 19+00.00

ORIGINAL SURVEY	BY	DATE
SURVEYED		
PLOTTED		
TEMPLATE		
AREAS		
AREAS CHECKED		
NOTE BOOK		
NO.		

MODEL: RAMP_F - 19+00.00 [Sheet]
FILE NAME: c:\pw_work\pwidot\hirtzelkld\d0852852\D774435-sheets-CrossSections-PreStage3.dgn

USER NAME = kaleb.hirtzel	DESIGNED -	REVISED -	
	DRAWN -	REVISED -	
PLOT SCALE = 0.16666633 ' / in.	CHECKED -	REVISED -	
PLOT DATE = 8/22/2024	DATE -	REVISED -	

STATE OF ILLINOIS
DEPARTMENT OF TRANSPORTATION

CROSS-SECTIONS
PRE-STAGE 3: EX RAMP F

SCALE: 1"=20' | SHEET 19 OF 23 SHEETS | STA. 19+00.00 | TO STA. 19+50.00

F.A.I RTE.	SECTION	COUNTY	TOTAL SHEETS	SHEET NO.
57	(15-22HB-4)BR (15-22)R	COLES	1086	858
		CONTRACT NO. 74435		
		ILLINOIS FED. AID PROJECT		

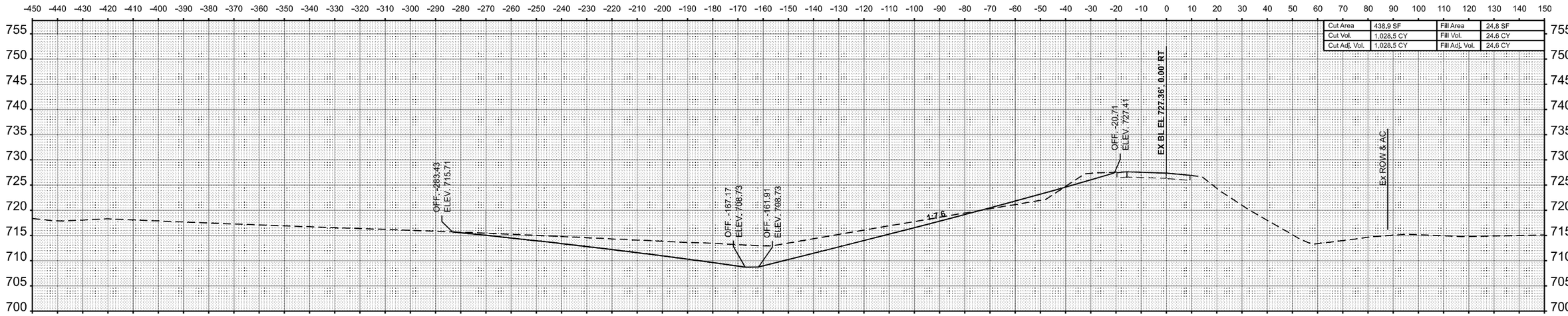

STA 20+50.00

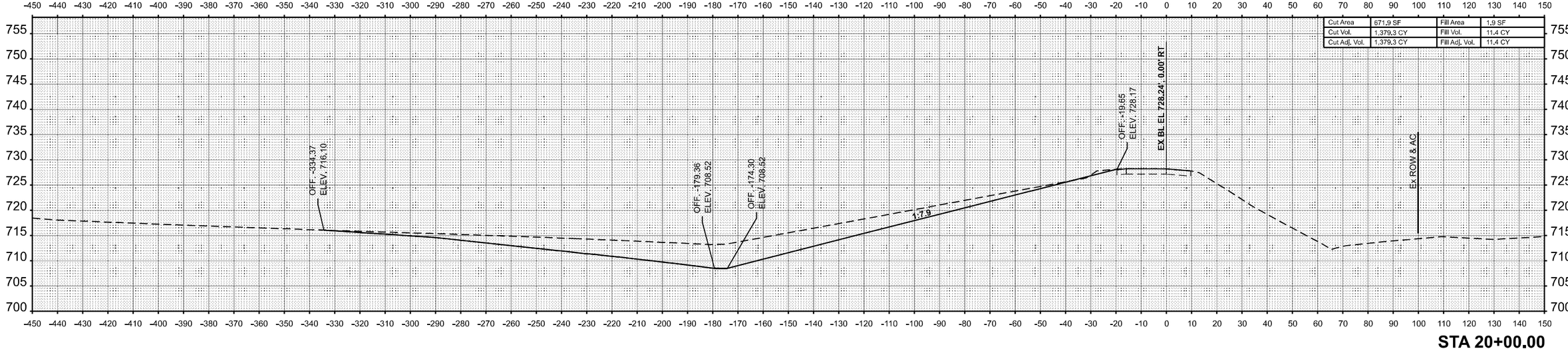

STA 20+00.00

USER NAME = kaleb.hirtzel	DESIGNED -	REVISED -	
	DRAWN -	REVISED -	
PLOT SCALE = 0.16666633 ' / in.	CHECKED -	REVISED -	
PLOT DATE = 8/22/2024	DATE -	REVISED -	

STATE OF ILLINOIS
DEPARTMENT OF TRANSPORTATION

CROSS-SECTIONS
PRE-STAGE 3: EX RAMP F

SCALE: 1"=20' | SHEET 20 OF 23 SHEETS | STA. 20+00.00 | TO STA. 20+50.00

F.A.I RTE.	SECTION	COUNTY	TOTAL SHEETS	SHEET NO.
57	(15-22HB-4)BR (15-22)R	COLES	1086	859
		CONTRACT NO. 74435		
	ILLINOIS FED. AID PROJECT			

FINAL SURVEY | NO. | NOTE BOOK | SURVEYED | PLOTTED | TEMPLATE | AREAS | AREAS CHECKED | BY | DATE

ORIGINAL SURVEY | NO. | NOTE BOOK | SURVEYED | PLOTTED | TEMPLATE | AREAS | AREAS CHECKED | BY | DATE

MODEL: RAMP_F - 20+00.00 [Sheet]
FILE NAME: c:\pw_work\pwidot\hirtzelkl\d0852852\D774435-sheets-CrossSections-PreStage3.dgn

FINAL SURVEY		BY	DATE
NOTE BOOK	SURVEYED		
NO.	PLOTTED		
	TEMPLATE		
	ANGLES		
	AREAS CHECKED		

ORIGINAL SURVEY		BY	DATE
NOTE BOOK	SURVEYED		
NO.	PLOTTED		
	TEMPLATE		
	ANGLES		
	AREAS CHECKED		

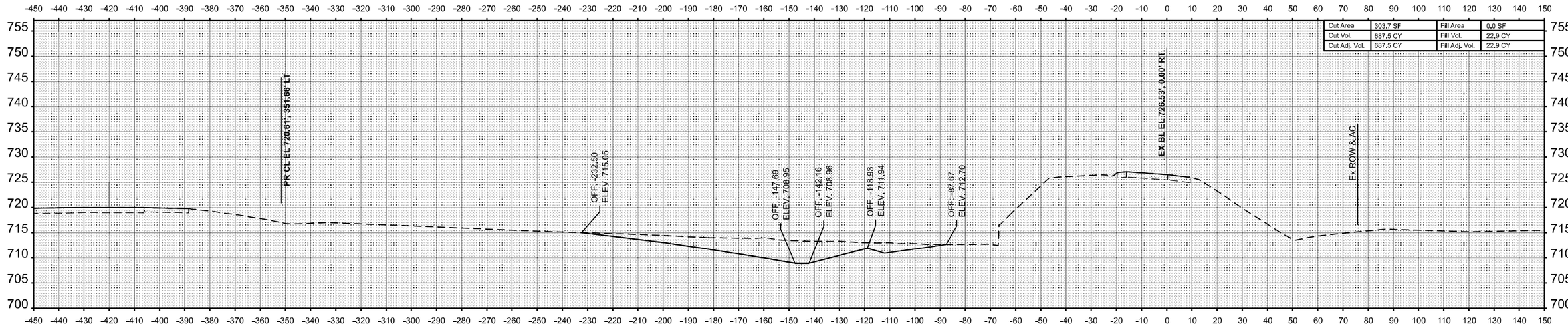

STA 21+00.00

MODEL: RAMP_F - 21+00.00 [Sheet]
FILE NAME: c:\pw_work\pwidot\hirtzakld\d0852852\D774435-sheets-CrossSections-PreStage3.dgn

USER NAME = kaleb.hirtzel	DESIGNED -	REVISED -	
	DRAWN -	REVISED -	
PLOT SCALE = 0.16666633 ' / in.	CHECKED -	REVISED -	
PLOT DATE = 8/22/2024	DATE -	REVISED -	

STATE OF ILLINOIS
DEPARTMENT OF TRANSPORTATION

CROSS-SECTIONS
PRE-STAGE 3: EX RAMP F

SCALE: 1"=20' | SHEET 21 OF 23 SHEETS | STA. 21+00.00 | TO STA. 21+00.00

F.A.I RTE.	SECTION	COUNTY	TOTAL SHEETS	SHEET NO.
57	(15-22HB-4)BR (15-22)R	COLES	1086	860
		CONTRACT NO. 74435		
	ILLINOIS	FED. AID PROJECT		

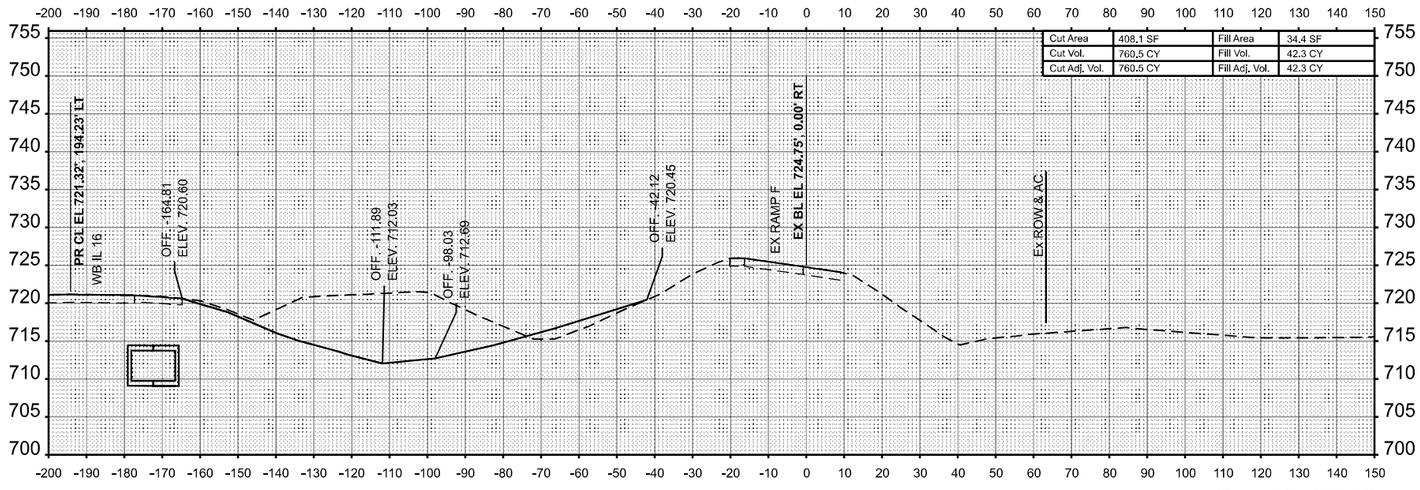

Cut Area	408.1 SF	Fill Area	34.4 SF
Cut Vol.	760.5 CY	Fill Vol.	42.3 CY
Cut Adj. Vol.	760.5 CY	Fill Adj. Vol.	42.3 CY

STA 22+00.00

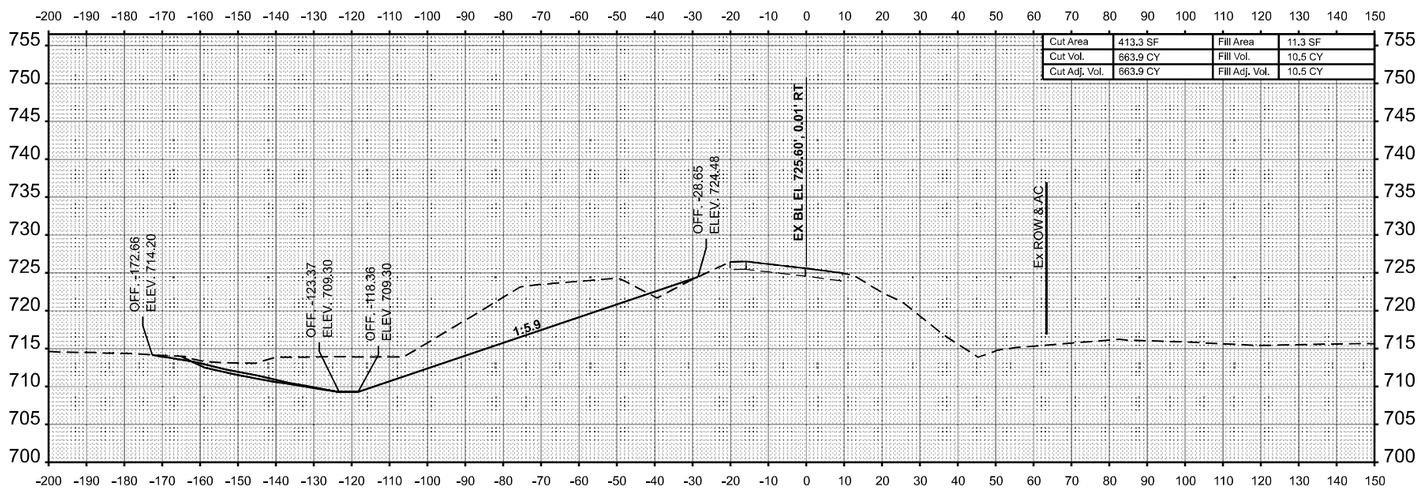

Cut Area	413.3 SF	Fill Area	11.3 SF
Cut Vol.	663.9 CY	Fill Vol.	10.5 CY
Cut Adj. Vol.	663.9 CY	Fill Adj. Vol.	10.5 CY

STA 21+50.00

FINAL SURVEY — NOTE BOOK — NO. — SURVEYED — PLOTTED — TEMPLATE — AREAS — AREAS CHECKED — BY — DATE

ORIGINAL SURVEY — NOTE BOOK — NO. — SURVEYED — PLOTTED — TEMPLATE — AREAS — AREAS CHECKED — BY — DATE

MODEL: RAMP_F - 21+50.00 [Sheet]
FILE NAME: c:\pw_work\pwidot\hirtzelkd\d0852852\D774435-sheets-CrossSections-PreStage3.dgn

USER NAME = kaleb.hirtzel	DESIGNED -	REVISED -	
	DRAWN -	REVISED -	
PLOT SCALE = 0.16666633 ' / in.	CHECKED -	REVISED -	
PLOT DATE = 8/22/2024	DATE -	REVISED -	

STATE OF ILLINOIS
DEPARTMENT OF TRANSPORTATION

CROSS-SECTIONS
PRE-STAGE 3: EX RAMP F

SCALE: 1"=20' | SHEET 22 OF 23 SHEETS | STA. 21+50.00 | TO STA. 22+00.00

F.A.I RTE.	SECTION	COUNTY	TOTAL SHEETS	SHEET NO.
57	(15-22HB-4)BR (15-22)R	COLES	1086	861
		CONTRACT NO. 74435		
	ILLINOIS FED. AID PROJECT			

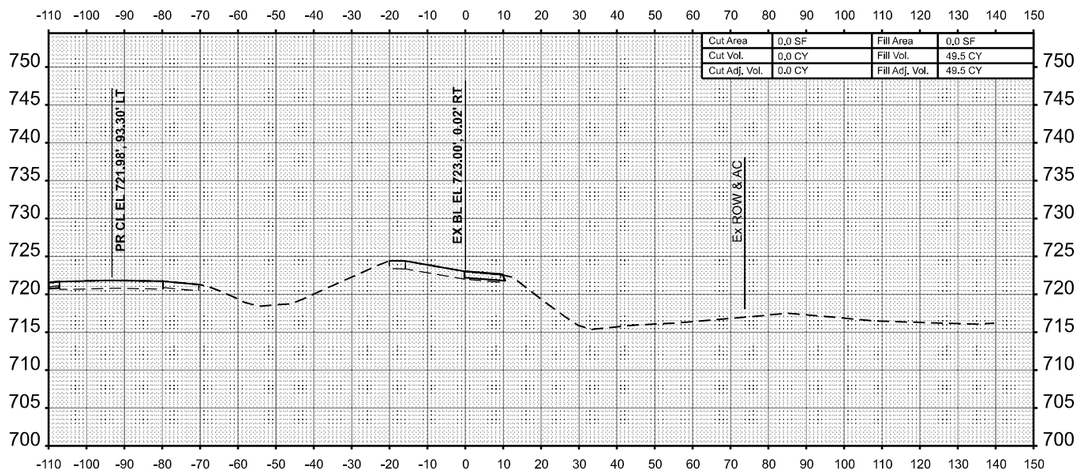

STA 23+00.00

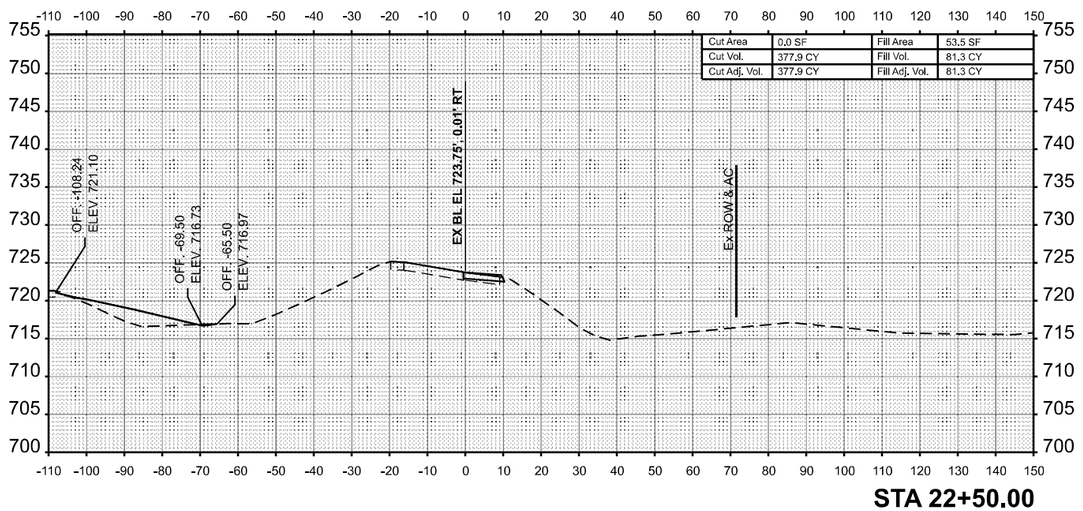

STA 22+50.00

FINAL SURVEY
NOTE BOOK
NO.
SURVEYED
PLOTTED
TEMPLATE
AREAS
AREAS CHECKED
BY
DATE

ORIGINAL SURVEY
NOTE BOOK
NO.
SURVEYED
PLOTTED
TEMPLATE
AREAS
AREAS CHECKED
BY
DATE

MODEL: RAMP_F - 22+50.00 [Sheet]
FILE NAME: c:\pw_work\pwidot\hirtzelkld\d0852852\D774435-sheets-CrossSections-PreStage3.dgn

USER NAME = kaleb.hirtzel	DESIGNED -	REVISED -
	DRAWN -	REVISED -
PLOT SCALE = 0.16666633 ' / In.	CHECKED -	REVISED -
PLOT DATE = 8/22/2024	DATE -	REVISED -

STATE OF ILLINOIS
DEPARTMENT OF TRANSPORTATION

CROSS-SECTIONS
PRE-STAGE 3: EX RAMP F

SCALE: 1"=20' | SHEET 23 OF 23 SHEETS | STA. 22+50.00 | TO STA. 23+00.00

F.A.I RTE.	SECTION	COUNTY	TOTAL SHEETS	SHEET NO.
57	(15-22HB-4)BR (15-22)R	COLES	1086	862
		CONTRACT NO. 74435		
	ILLINOIS FED. AID PROJECT			

FINAL SURVEY		BY	DATE
	SURVEYED		
	PLOTTED		
NOTE BOOK	TEMPLATE		
	AREAS		
NO.	AREAS CHECKED		

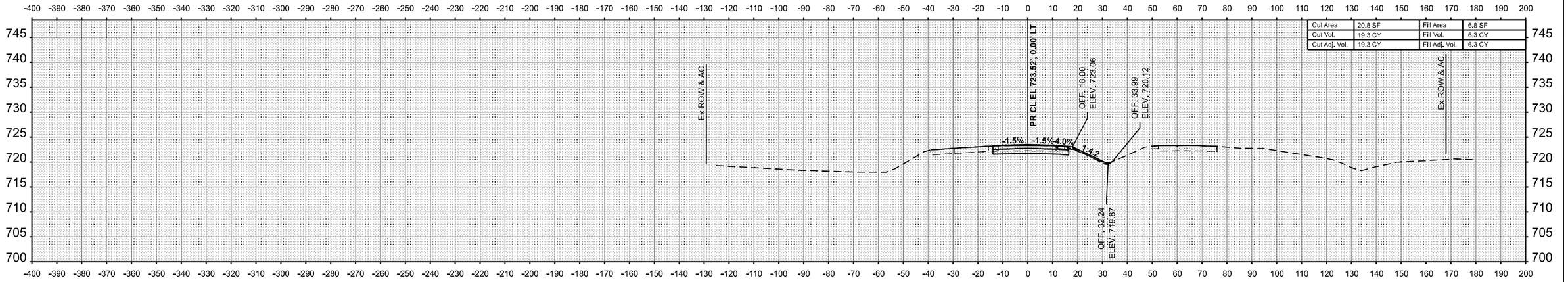

STA 103+00.00

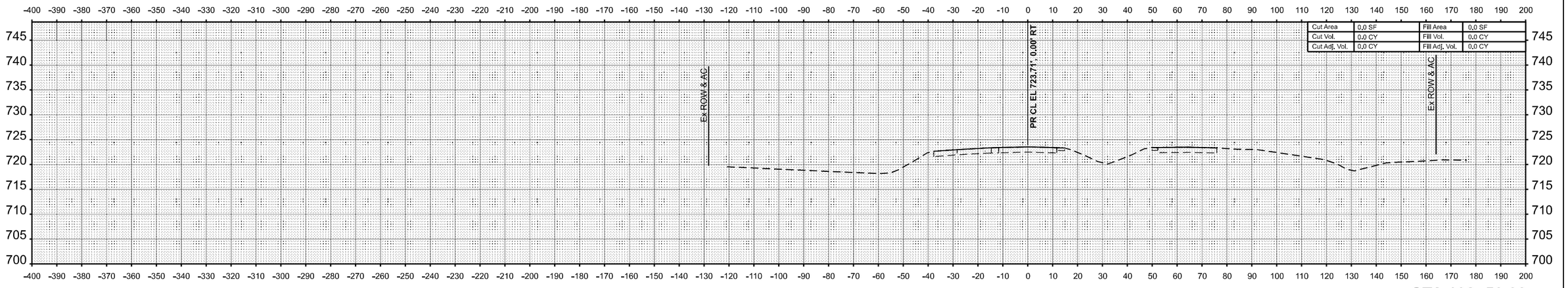

STA 102+50.00

ORIGINAL SURVEY		BY	DATE
	SURVEYED		
	PLOTTED		
NOTE BOOK	TEMPLATE		
	AREAS		
NO.	AREAS CHECKED		

MODEL: WB IL 16 - 102+50.00-1 [Sheet]
FILE NAME: c:\pw_work\pwidot\hirtzelkl\d08528521D774435-sheets-CrossSections-Stage3A.dgn

USER NAME = kaleb.hirtzel	DESIGNED -	REVISED -	
	DRAWN -	REVISED -	
PLOT SCALE = 0.16666633 ' / In.	CHECKED -	REVISED -	
PLOT DATE = 8/22/2024	DATE -	REVISED -	

STATE OF ILLINOIS
DEPARTMENT OF TRANSPORTATION

CROSS-SECTIONS
STAGE 3A: WB IL 16

SCALE: 1"=20' | SHEET 1 OF 40 SHEETS | STA. 102+50.00 | TO STA. 103+00.00

F.A.I RTE.	SECTION	COUNTY	TOTAL SHEETS	SHEET NO.
57	(15-22HB-4)BR (15-22)R	COLES	1086	863
		CONTRACT NO. 74435		
	ILLINOIS	FED. AID PROJECT		

FINAL SURVEY		BY	DATE
	SURVEYED		
	PLOTTED		
NOTE BOOK	TEMPLATE		
	AREAS		
NO.	AREAS CHECKED		

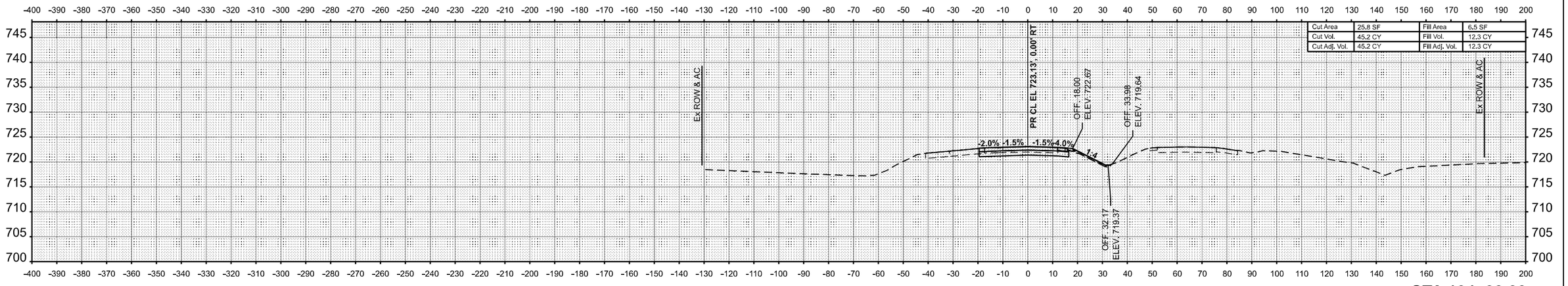

STA 104+00.00

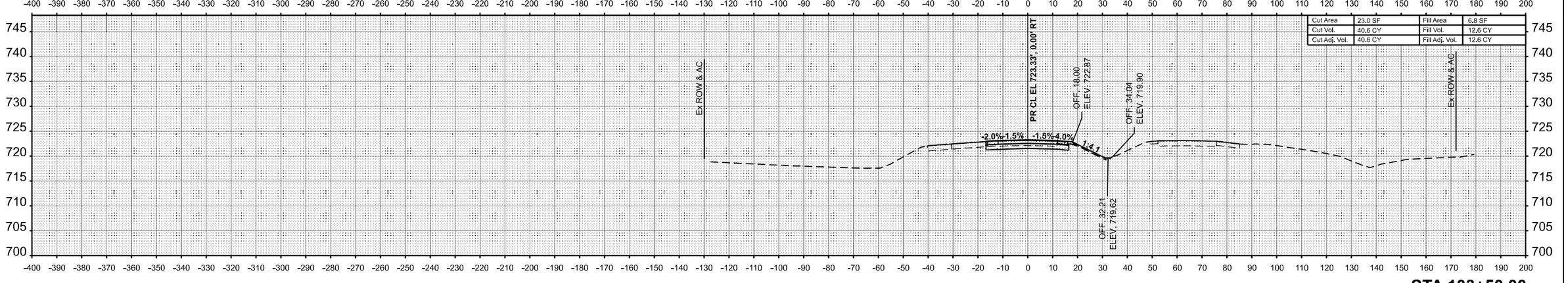

STA 103+50.00

ORIGINAL SURVEY		BY	DATE
	SURVEYED		
	PLOTTED		
NOTE BOOK	TEMPLATE		
	AREAS		
NO.	AREAS CHECKED		

MODEL: WB IL 16 - 103+50.00 [Sheet]
FILE NAME: c:\pw_work\pwidot\hirtzelk\d0852852\D774435-sheets-CrossSections-Stage3A.dgn

USER NAME = kaleb.hirtzel	DESIGNED -	REVISED -	
	DRAWN -	REVISED -	
PLOT SCALE = 0.16666633 ' / in.	CHECKED -	REVISED -	
PLOT DATE = 8/22/2024	DATE -	REVISED -	

STATE OF ILLINOIS
DEPARTMENT OF TRANSPORTATION

CROSS-SECTIONS
STAGE 3A: WB IL 16

SCALE: 1"=20' | SHEET 2 OF 40 SHEETS | STA. 103+50.00 | TO STA. 104+00.00

F.A.I RTE.	SECTION	COUNTY	TOTAL SHEETS	SHEET NO.
57	(15-22HB-4)BR (15-22)R	COLES	1086	864
		CONTRACT NO. 74435		
		ILLINOIS	FED. AID PROJECT	

FINAL SURVEY	BY	DATE
SURVEYED		
PLOTTED		
TEMPLATE		
AREAS		
AREAS CHECKED		
NOTE BOOK		
NO.		

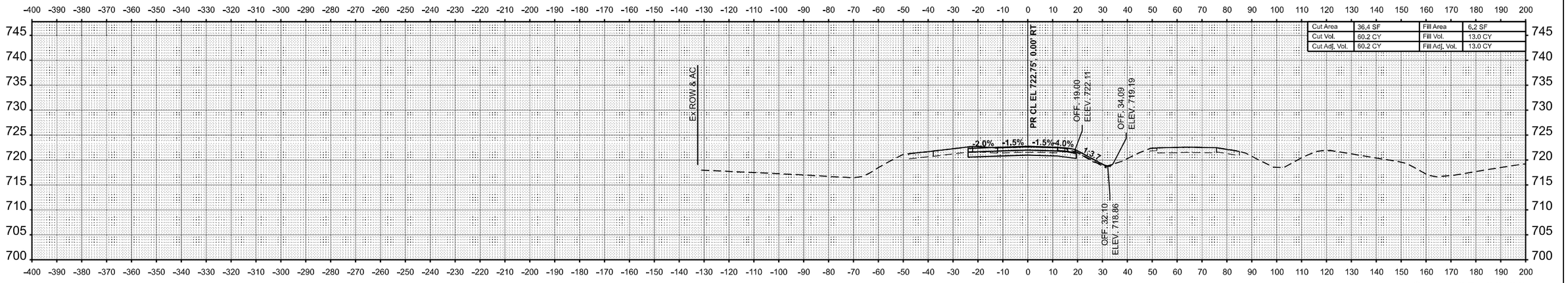

STA 105+00.00

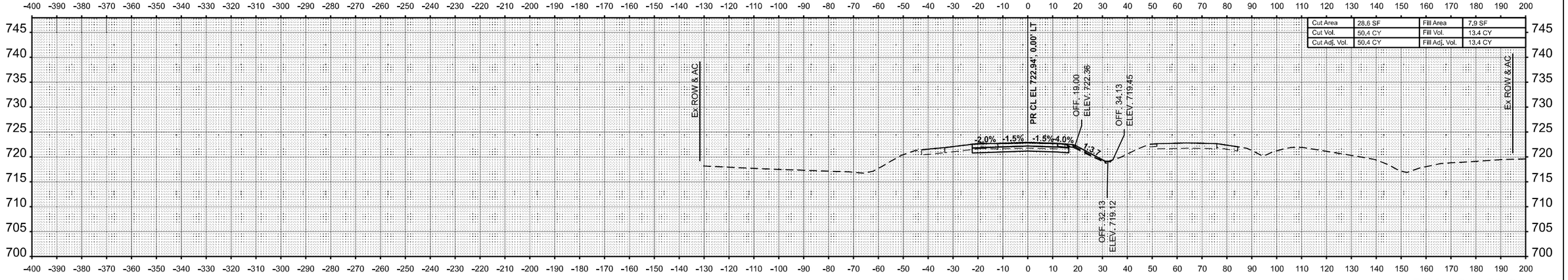

STA 104+50.00

ORIGINAL SURVEY	BY	DATE
SURVEYED		
PLOTTED		
TEMPLATE		
AREAS		
AREAS CHECKED		
NOTE BOOK		
NO.		

MODEL: WB IL 16 - 104+50,00 |Sheet|
FILE NAME: c:\pw_work\pwidot\hirtzelkld\d0852852\D774435-sheets-CrossSections-Stage3A.dgn

USER NAME = kaleb.hirtzel	DESIGNED -	REVISED -
	DRAWN -	REVISED -
PLOT SCALE = 0.16666633 ' / in.	CHECKED -	REVISED -
PLOT DATE = 8/22/2024	DATE -	REVISED -

STATE OF ILLINOIS
DEPARTMENT OF TRANSPORTATION

CROSS-SECTIONS
STAGE 3A: WB IL 16

SCALE: 1"=20' | SHEET 3 OF 40 SHEETS | STA. 104+50.00 | TO STA. 105+00.00

F.A.I RTE.	SECTION	COUNTY	TOTAL SHEETS	SHEET NO.
57	(15-22HB-4)BR (15-22)R	COLES	1086	865
		CONTRACT NO. 74435		
		ILLINOIS	FED. AID PROJECT	

FINAL SURVEY		BY	DATE
NOTE BOOK	SURVEYED		
NO.	PLOTTED		
	TEMPLATE		
	AREAS		
	AREAS CHECKED		

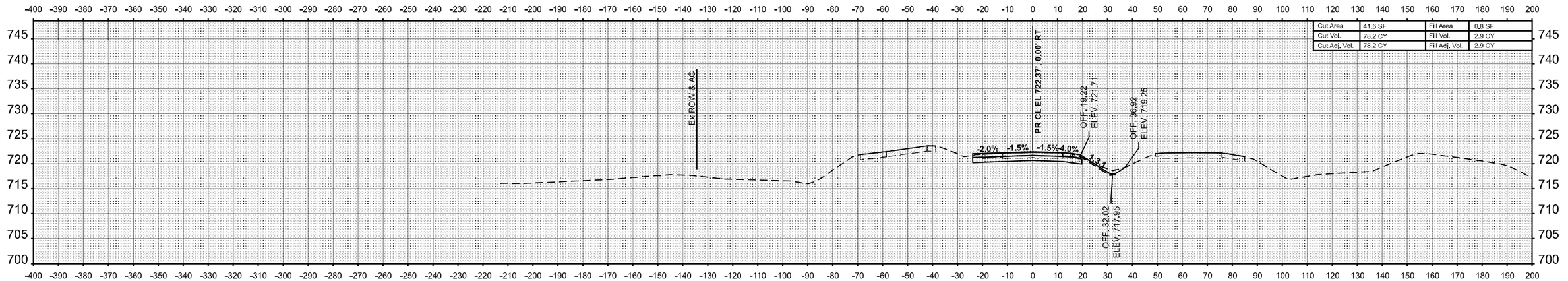

STA 106+00.00

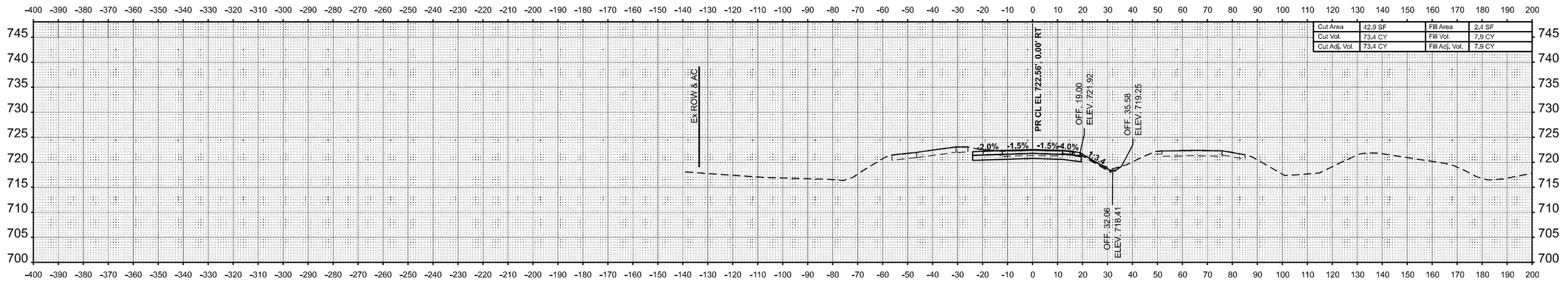

STA 105+50.00

ORIGINAL SURVEY		BY	DATE
NOTE BOOK	SURVEYED		
NO.	PLOTTED		
	TEMPLATE		
	AREAS		
	AREAS CHECKED		

MODEL: WB IL 16 - 105+50.00-I |Sheet|
FILE NAME: c:\pw_work\pwdot\hirtzekl\d0852852\D774435-sheets-CrossSections-Stage3A.dgn

USER NAME = kaleb.hirtzel	DESIGNED -	REVISED -	
	DRAWN -	REVISED -	
PLOT SCALE = 0.16666633 ' / In.	CHECKED -	REVISED -	
PLOT DATE = 8/22/2024	DATE -	REVISED -	

STATE OF ILLINOIS
DEPARTMENT OF TRANSPORTATION

CROSS-SECTIONS
STAGE 3A: WB IL 16

SCALE: 1"=20' | SHEET 4 OF 40 SHEETS | STA. 105+50.00 | TO STA. 106+00.00

F.A.I RTE.	SECTION	COUNTY	TOTAL SHEETS	SHEET NO.
57	(15-22HB-4)BR (15-22)R	COLES	1086	866
		CONTRACT NO. 74435		
	ILLINOIS FED. AID PROJECT			

FINAL SURVEY	BY	DATE
SURVEYED		
PLOTTED		
TEMPLATE		
AREAS		
AREAS CHECKED		
NOTE BOOK		
NO.		

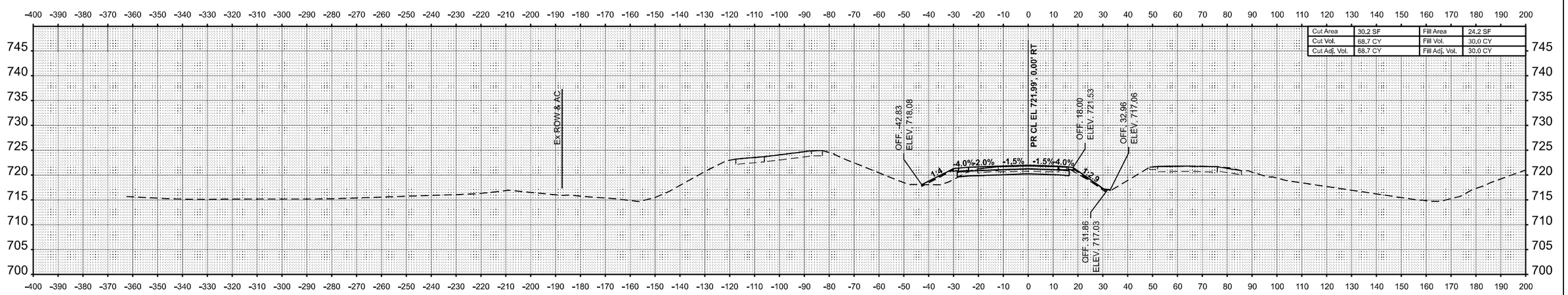

Cut Area	30.2 SF	Fill Area	24.2 SF
Cut Vol.	68.7 CY	Fill Vol.	30.0 CY
Cut Adj. Vol.	68.7 CY	Fill Adj. Vol.	30.0 CY

STA 107+00.00

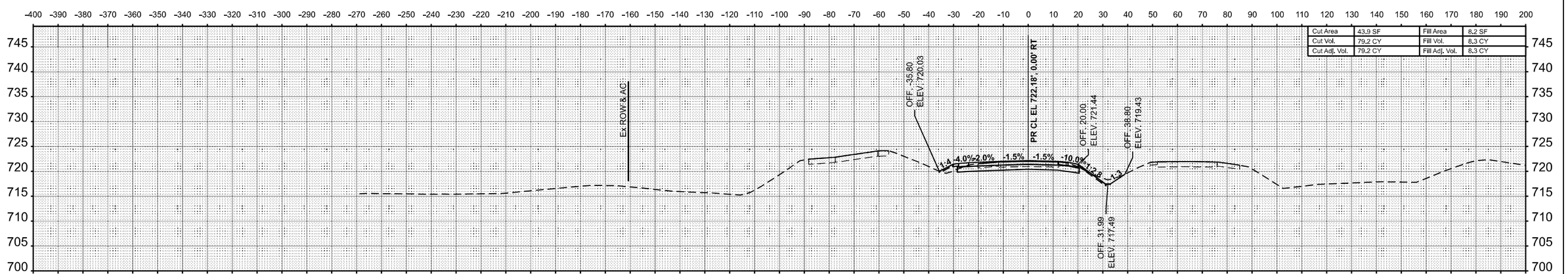

Cut Area	43.9 SF	Fill Area	8.2 SF
Cut Vol.	79.2 CY	Fill Vol.	8.3 CY
Cut Adj. Vol.	79.2 CY	Fill Adj. Vol.	8.3 CY

STA 106+50.00

ORIGINAL SURVEY	BY	DATE
SURVEYED		
PLOTTED		
TEMPLATE		
AREAS		
AREAS CHECKED		
NOTE BOOK		
NO.		

MODEL: WB IL 16 - 106+50.00 [Sheet]
FILE NAME: c:\pw_work\pwidot\hirtzelkld\d0852852\D774435-sheets-CrossSections-Stage3A.dgn

USER NAME = kaleb.hirtzel	DESIGNED -	REVISED -	
	DRAWN -	REVISED -	
PLOT SCALE = 0.16666633 ' / in.	CHECKED -	REVISED -	
PLOT DATE = 8/22/2024	DATE -	REVISED -	

STATE OF ILLINOIS
DEPARTMENT OF TRANSPORTATION

CROSS-SECTIONS
STAGE 3A: WB IL 16

SCALE: 1"=20' | SHEET 5 OF 40 SHEETS | STA. 106+50.00 | TO STA. 107+00.00

F.A.I RTE.	SECTION	COUNTY	TOTAL SHEETS	SHEET NO.
57	(15-22HB-4)BR (15-22)R	COLES	1086	867
		CONTRACT NO. 74435		
		ILLINOIS	FED. AID PROJECT	

FINAL SURVEY	BY	DATE
SURVEYED		
PLOTTED		
TEMPLATE		
NOTE BOOK		
PAGE NO.		
AREAS CHECKED		

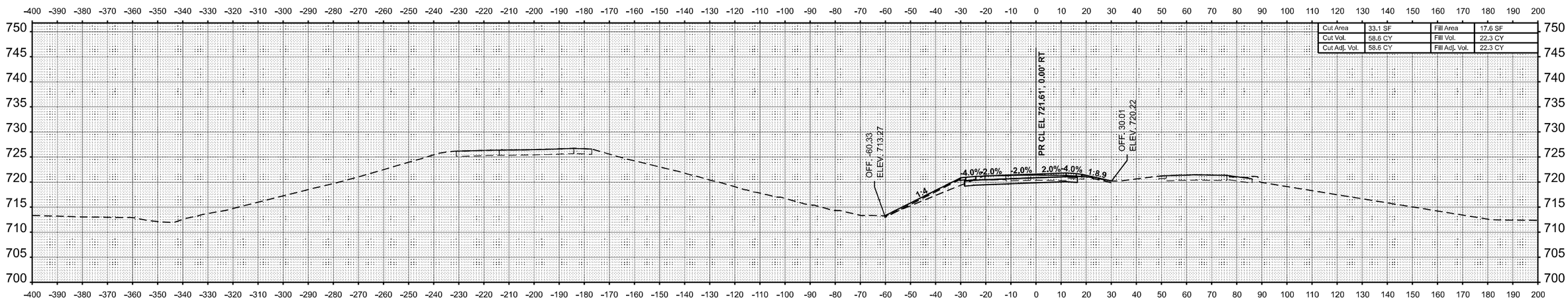

STA 108+00.00

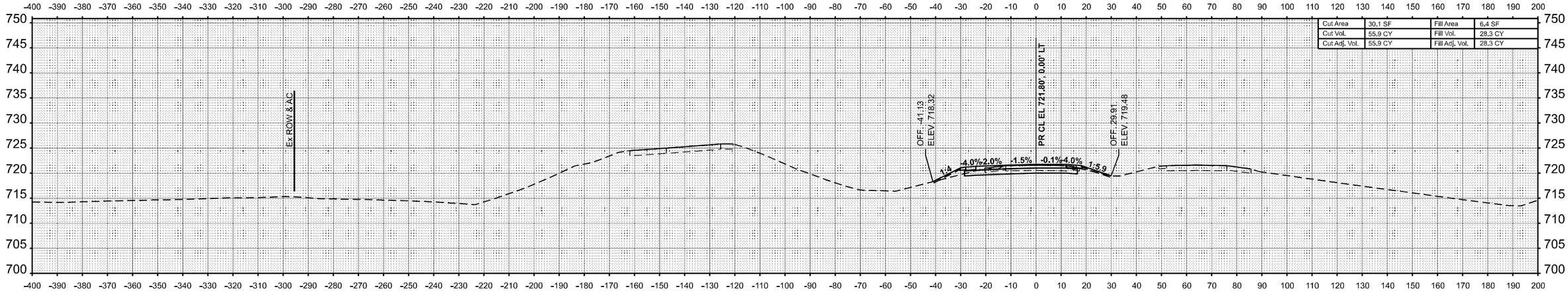

STA 107+50.00

ORIGINAL SURVEY	BY	DATE
SURVEYED		
PLOTTED		
TEMPLATE		
NOTE BOOK		
PAGE NO.		
AREAS CHECKED		

MODEL: WB IL 16 - 107+50.00 |Sheet|
FILE NAME: c:\pw_work\pwidot\hirtzelkl\d0852652\D774435-sheets-CrossSections-Stage3A.dgn

USER NAME = kaleb.hirtzel	DESIGNED -	REVISED -
	DRAWN -	REVISED -
PLOT SCALE = 0.16666633 ' / in.	CHECKED -	REVISED -
PLOT DATE = 8/22/2024	DATE -	REVISED -

STATE OF ILLINOIS
DEPARTMENT OF TRANSPORTATION

CROSS-SECTIONS
STAGE 3A: WB IL 16

SCALE: 1"=20' | SHEET 6 OF 40 SHEETS | STA. 107+50.00 | TO STA. 108+00.00

F.A.I RTE.	SECTION	COUNTY	TOTAL SHEETS	SHEET NO.
57	(15-22HB-4)BR (15-22)R	COLES	1086	868
		CONTRACT NO. 74435		
	ILLINOIS	FED. AID PROJECT		

FINAL SURVEY		BY	DATE
	SURVEYED		
	PLOTTED		
NOTE BOOK	TEMPLATE		
	AREAS		
NO.	AREAS CHECKED		

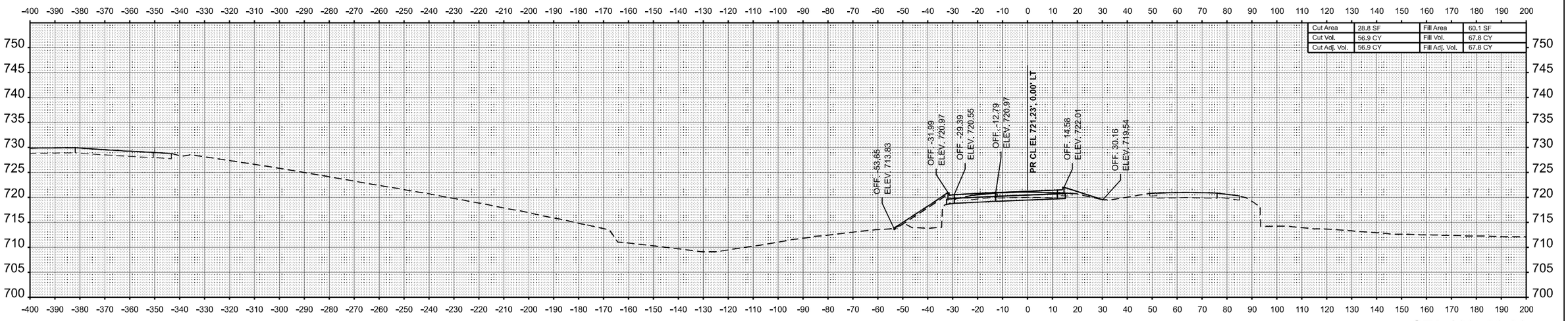

Cut Area	28.8 SF	Fill Area	60.1 SF
Cut Vol.	56.9 CY	Fill Vol.	67.8 CY
Cut Adj. Vol.	56.9 CY	Fill Adj. Vol.	67.8 CY

STA 109+00.00

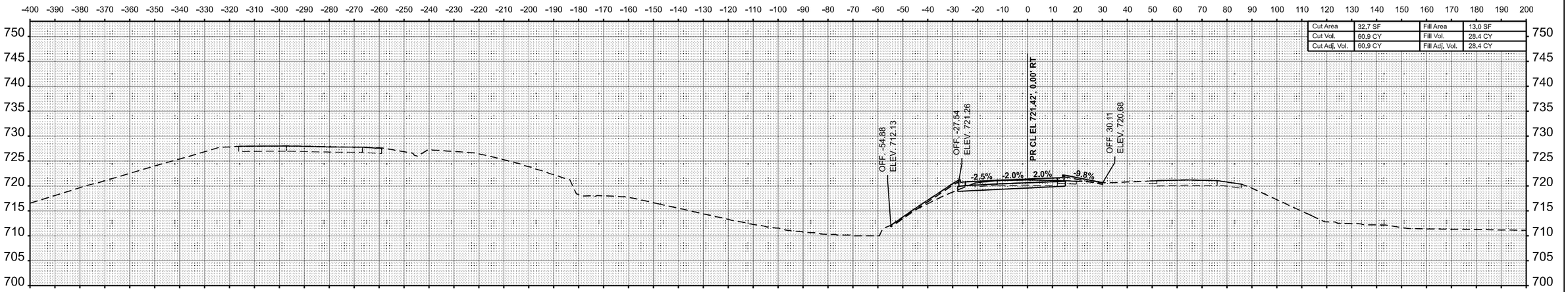

Cut Area	32.7 SF	Fill Area	13.0 SF
Cut Vol.	60.9 CY	Fill Vol.	28.4 CY
Cut Adj. Vol.	60.9 CY	Fill Adj. Vol.	28.4 CY

STA 108+50.00

FINAL SURVEY		BY	DATE
	SURVEYED		
	PLOTTED		
NOTE BOOK	TEMPLATE		
	AREAS		
NO.	AREAS CHECKED		

ORIGINAL SURVEY

MODEL: WB IL 16 - 108+50.00-I [Sheet]
FILE NAME: c:\pw_work\pwidot\hirtzelkl\d08528521D774435-sheets-CrossSections-Stage3A.dgn

USER NAME = kaleb.hirtzel	DESIGNED -	REVISED -	
	DRAWN -	REVISED -	
PLOT SCALE = 0.16666633 ' / in.	CHECKED -	REVISED -	
PLOT DATE = 8/22/2024	DATE -	REVISED -	

STATE OF ILLINOIS
DEPARTMENT OF TRANSPORTATION

CROSS-SECTIONS
STAGE 3A: WB IL 16

SCALE: 1"=20' | SHEET 7 OF 40 SHEETS | STA. 108+50.00 | TO STA. 109+00.00

F.A.I RTE.	SECTION	COUNTY	TOTAL SHEETS	SHEET NO.
57	(15-22HB-4)BR (15-22)R	COLES	1086	869
		CONTRACT NO. 74435		
		ILLINOIS	FED. AID PROJECT	

FINAL SURVEY	BY	DATE
NOTE BOOK	SURVEYED	
NO.	PLOTTED	
	TEMPLATE	
	AREAS	
	AREAS CHECKED	

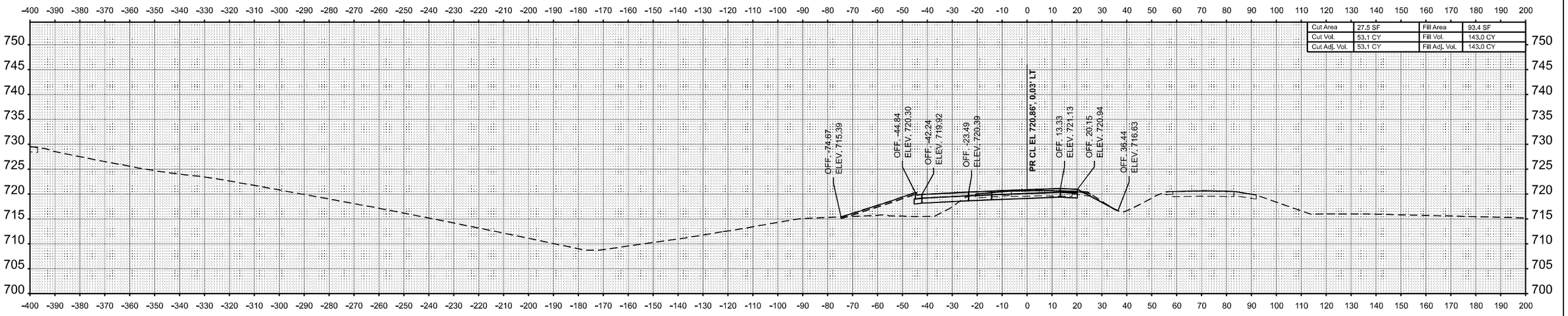

Cut Area	27.5 SF	Fill Area	93.4 SF
Cut Vol.	53.1 CY	Fill Vol.	143.0 CY
Cut Adj. Vol.	53.1 CY	Fill Adj. Vol.	143.0 CY

STA 110+00.00

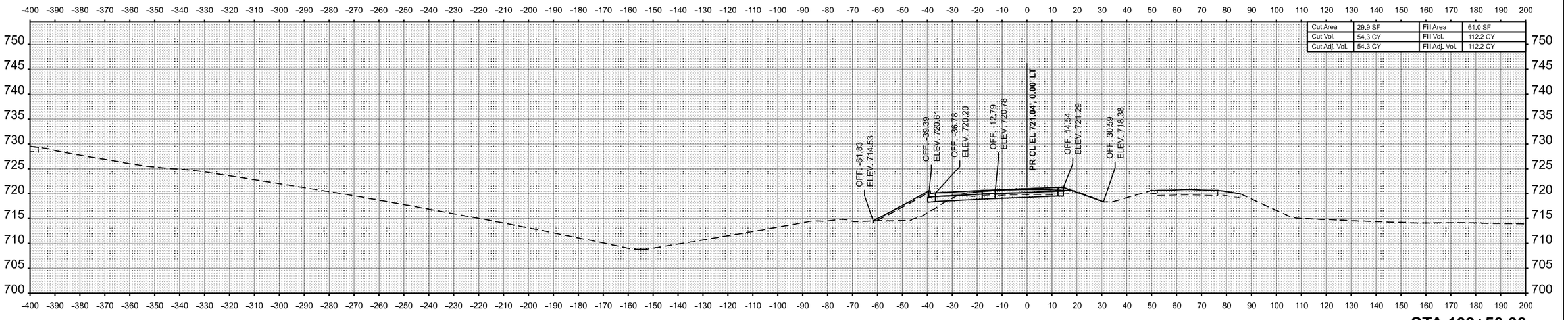

Cut Area	29.9 SF	Fill Area	61.0 SF
Cut Vol.	54.3 CY	Fill Vol.	112.2 CY
Cut Adj. Vol.	54.3 CY	Fill Adj. Vol.	112.2 CY

STA 109+50.00

ORIGINAL SURVEY	BY	DATE
NOTE BOOK	SURVEYED	
NO.	PLOTTED	
	TEMPLATE	
	AREAS	
	AREAS CHECKED	

MODEL: WB IL 16 - 109+50.00-1 [Sheet]
FILE NAME: c:\pw_work\pwidot\hirtzelkld\d0852852\D774435-sheets-CrossSections-Stage3A.dgn

USER NAME = kaleb.hirtzel	DESIGNED -	REVISED -	
	DRAWN -	REVISED -	
PLOT SCALE = 0.16666633 ' / in.	CHECKED -	REVISED -	
PLOT DATE = 8/22/2024	DATE -	REVISED -	

STATE OF ILLINOIS
DEPARTMENT OF TRANSPORTATION

CROSS-SECTIONS
STAGE 3A: WB IL 16

SCALE: 1"=20' | SHEET 8 OF 40 SHEETS | STA. 109+50.00 | TO STA. 110+00.00

F.A.I RTE.	SECTION	COUNTY	TOTAL SHEETS	SHEET NO.
57	(15-22HB-4)BR (15-22)R	COLES	1086	870
		CONTRACT NO. 74435		
	ILLINOIS	FED. AID PROJECT		

FINAL SURVEY	BY	DATE
SURVEYED		
PLOTTED		
TEMPLATE		
AREAS		
AREAS CHECKED		
NOTE BOOK		
NO.		

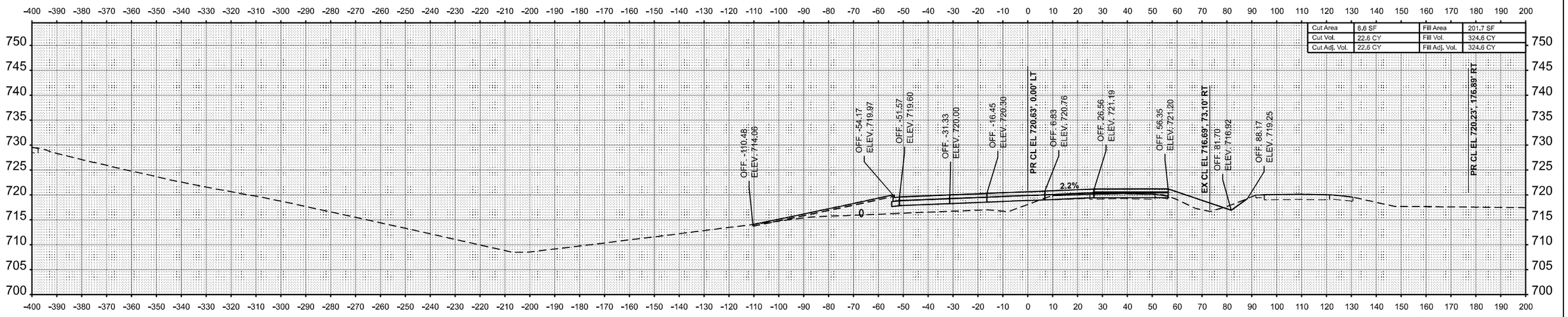

Cut Area	6.6 SF	Fill Area	201.7 SF
Cut Vol.	22.6 CY	Fill Vol.	324.6 CY
Cut Adj. Vol.	22.6 CY	Fill Adj. Vol.	324.6 CY

STA 111+00.00

ORIGINAL SURVEY	BY	DATE
SURVEYED		
PLOTTED		
TEMPLATE		
AREAS		
AREAS CHECKED		
NOTE BOOK		
NO.		

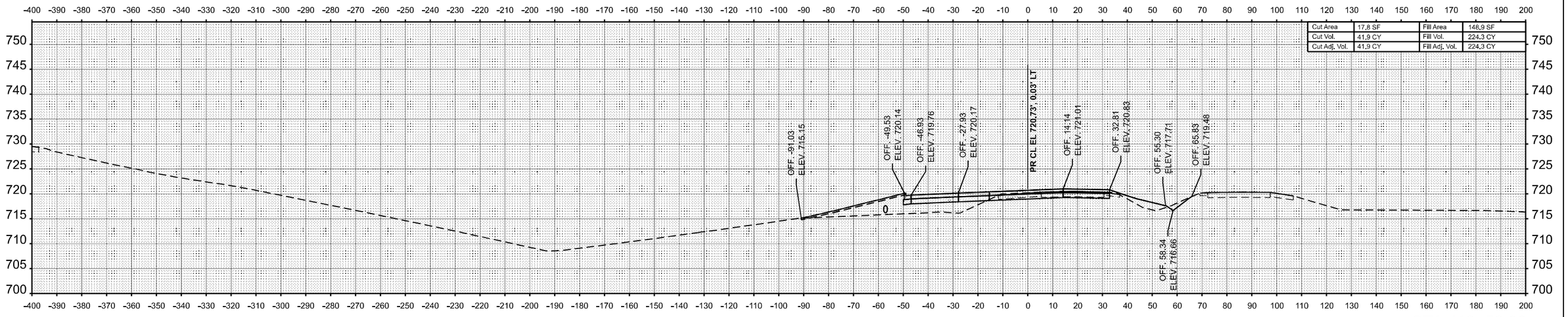

Cut Area	17.8 SF	Fill Area	148.9 SF
Cut Vol.	41.9 CY	Fill Vol.	224.3 CY
Cut Adj. Vol.	41.9 CY	Fill Adj. Vol.	224.3 CY

STA 110+50.00

MODEL: WB IL 16 - 110+50.00-1 [Sheet]
FILE NAME: c:\pw_work\pwidot\hirtzelkl\d0852852\D774435-sheets-CrossSections-Stage3A.dgn

USER NAME = kaleb.hirtzel	DESIGNED -	REVISED -
	DRAWN -	REVISED -
PLOT SCALE = 0.16666633 ' / in.	CHECKED -	REVISED -
PLOT DATE = 8/22/2024	DATE -	REVISED -

STATE OF ILLINOIS
DEPARTMENT OF TRANSPORTATION

CROSS-SECTIONS
STAGE 3A: WB IL 16

SCALE: 1"=20' | SHEET 9 OF 40 SHEETS | STA. 110+50.00 | TO STA. 111+00.00

F.A.I RTE.	SECTION	COUNTY	TOTAL SHEETS	SHEET NO.
57	(15-22HB-4)BR (15-22)R	COLES	1086	871
		CONTRACT NO. 74435		
	ILLINOIS	FED. AID PROJECT		

FINAL SURVEY	BY	DATE
SURVEYED		
PLOTTED		
TEMPLATE		
AREAS		
NOTE BOOK		
NO.	AREAS CHECKED	

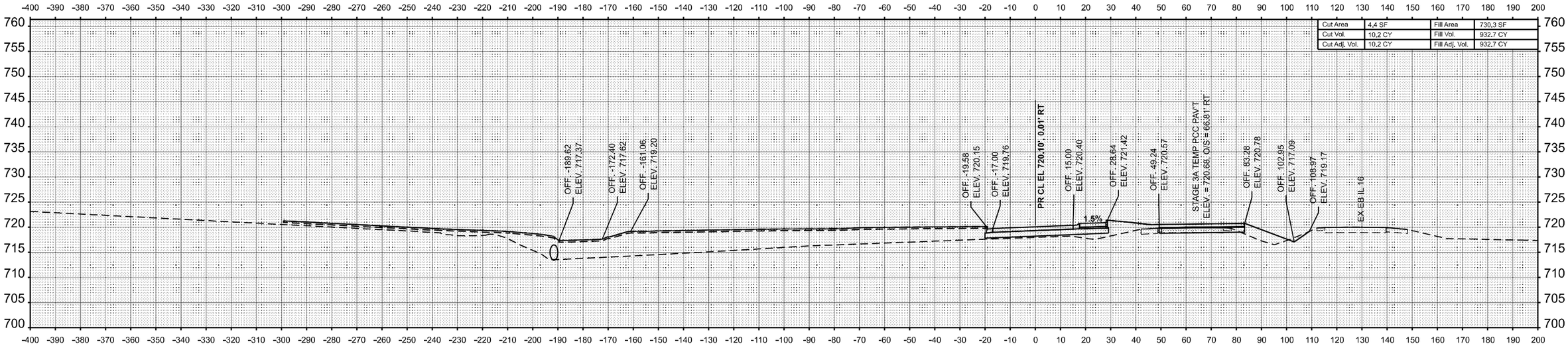

STA 112+00.00

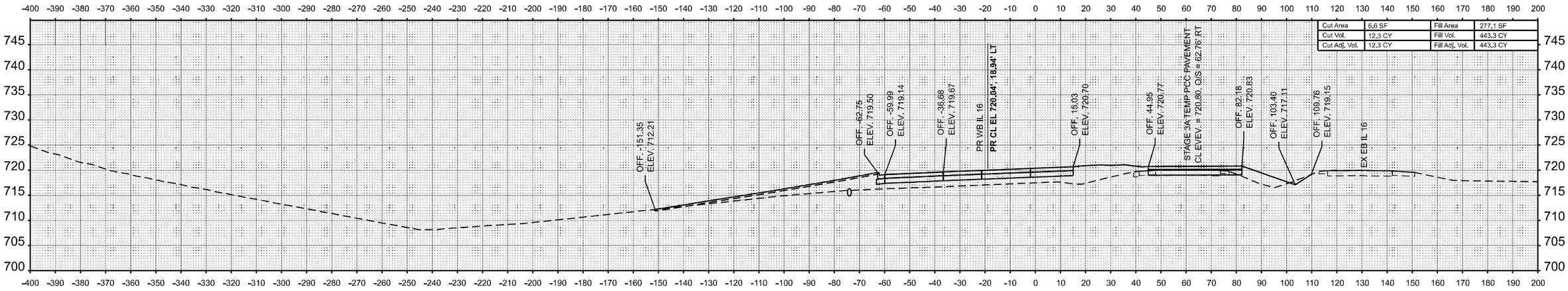

STA 111+50.00

ORIGINAL SURVEY	BY	DATE
SURVEYED		
PLOTTED		
TEMPLATE		
AREAS		
NOTE BOOK		
NO.	AREAS CHECKED	

MODEL: WB IL 16 - 111+50.00-1 [Sheet]
FILE NAME: c:\pw_work\pwidot\hirtzelkl\d0852852\D7744351-sheets-CrossSections-Stage3A.dgn

USER NAME = kaleb.hirtzel	DESIGNED -	REVISED -	
	DRAWN -	REVISED -	
PLOT SCALE = 0.16666633 ' / in.	CHECKED -	REVISED -	
PLOT DATE = 8/22/2024	DATE -	REVISED -	

STATE OF ILLINOIS
DEPARTMENT OF TRANSPORTATION

CROSS-SECTIONS
STAGE 3A: WB IL 16

SCALE: 1"=20' | SHEET 10 OF 40 SHEETS | STA. 111+50.00 | TO STA. 112+00.00

F.A.I RTE.	SECTION	COUNTY	TOTAL SHEETS	SHEET NO.
57	(15-22HB-4)BR (15-22)R	COLES	1086	872
		CONTRACT NO. 74435		
	ILLINOIS	FED. AID PROJECT		

FINAL SURVEY	BY	DATE
SURVEYED		
PLOTTED		
TEMPLATE		
AREAS		
AREAS CHECKED		
NOTE BOOK		
NO.		

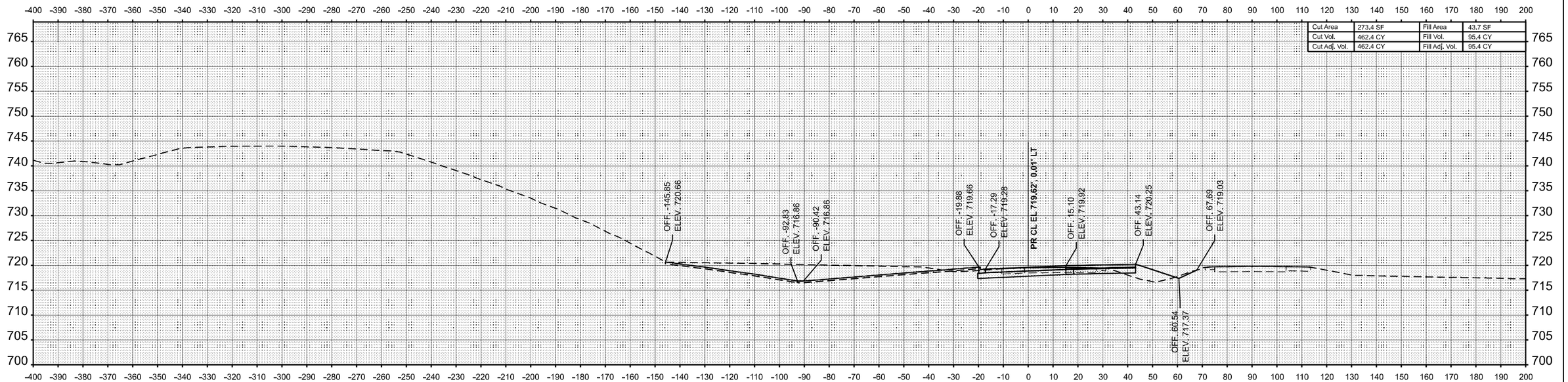

STA 113+00.00

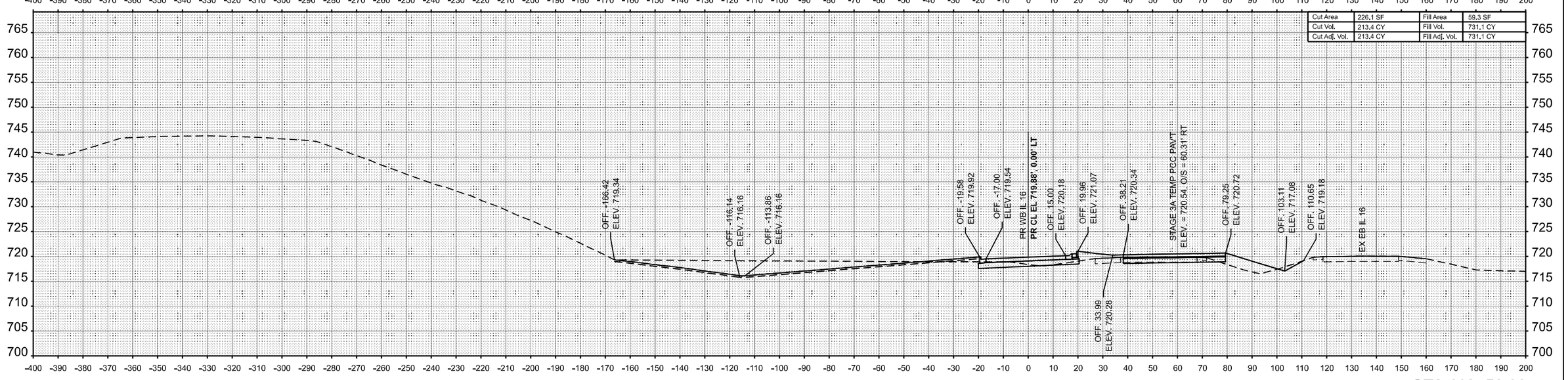

STA 112+50.00

ORIGINAL SURVEY	BY	DATE
SURVEYED		
PLOTTED		
TEMPLATE		
AREAS		
AREAS CHECKED		
NOTE BOOK		
NO.		

MODEL: WB IL 16 - 112+50.00-1 [Sheet]
FILE NAME: c:\pw_work\pwidot\hirtzelkd\d0852852\D7744325-sheets-CrossSections-Stage3A.dgn

USER NAME = kaleb.hirtzel	DESIGNED -	REVISED -	
	DRAWN -	REVISED -	
PLOT SCALE = 0.16666633 ' / in.	CHECKED -	REVISED -	
PLOT DATE = 8/22/2024	DATE -	REVISED -	

STATE OF ILLINOIS
DEPARTMENT OF TRANSPORTATION

CROSS-SECTIONS
STAGE 3A: WB IL 16

SCALE: 1"=20' | SHEET 11 OF 40 SHEETS | STA. 112+50.00 | TO STA. 113+00.00

F.A.I RTE.	SECTION	COUNTY	TOTAL SHEETS	SHEET NO.
57	(15-22HB-4)BR (15-22)R	COLES	1086	873
		CONTRACT NO. 74435		
		ILLINOIS	FED. AID PROJECT	

FINAL SURVEY	BY	DATE
SURVEYED		
PLOTTED		
TEMPLATE		
AREAS		
AREAS CHECKED		
NOTE BOOK		
NO.		

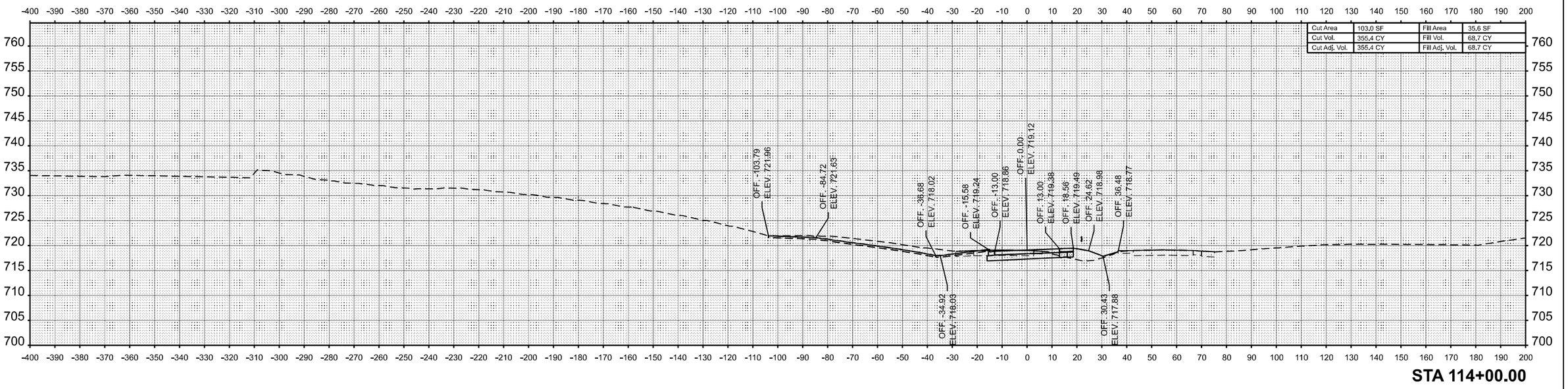

STA 114+00.00

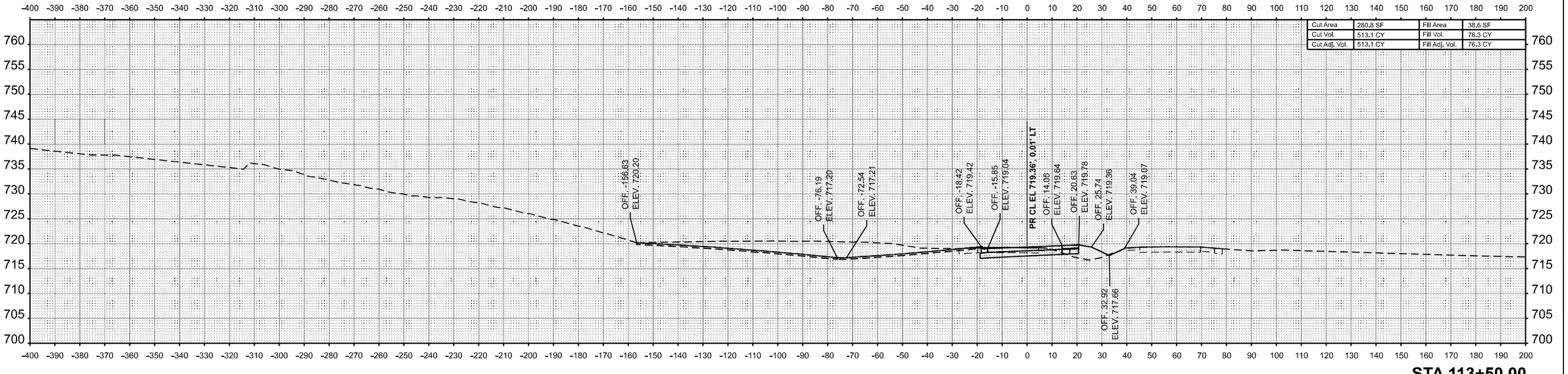

STA 113+50.00

ORIGINAL SURVEY	BY	DATE
SURVEYED		
PLOTTED		
TEMPLATE		
AREAS		
AREAS CHECKED		
NOTE BOOK		
NO.		

MODEL: WB IL 16 - 113+50,00-1 [Sheet]
FILE NAME: c:\pw_work\pwidot\hirtzelkl\d0852852\D774435-sheets-CrossSections-Stage3A.dgn

USER NAME = kaleb.hirtzel	DESIGNED -	REVISED -
	DRAWN -	REVISED -
PLOT SCALE = 0.16666633 ' / in.	CHECKED -	REVISED -
PLOT DATE = 8/22/2024	DATE -	REVISED -

STATE OF ILLINOIS
DEPARTMENT OF TRANSPORTATION

CROSS-SECTIONS
STAGE 3A: WB IL 16

SCALE: 1"=20' | SHEET 12 OF 40 SHEETS | STA. 113+50.00 | TO STA. 114+00.00

F.A.I RTE.	SECTION	COUNTY	TOTAL SHEETS	SHEET NO.
57	(15-22HB-4)BR (15-22)R	COLES	1086	874
		CONTRACT NO. 74435		
	ILLINOIS	FED. AID PROJECT		

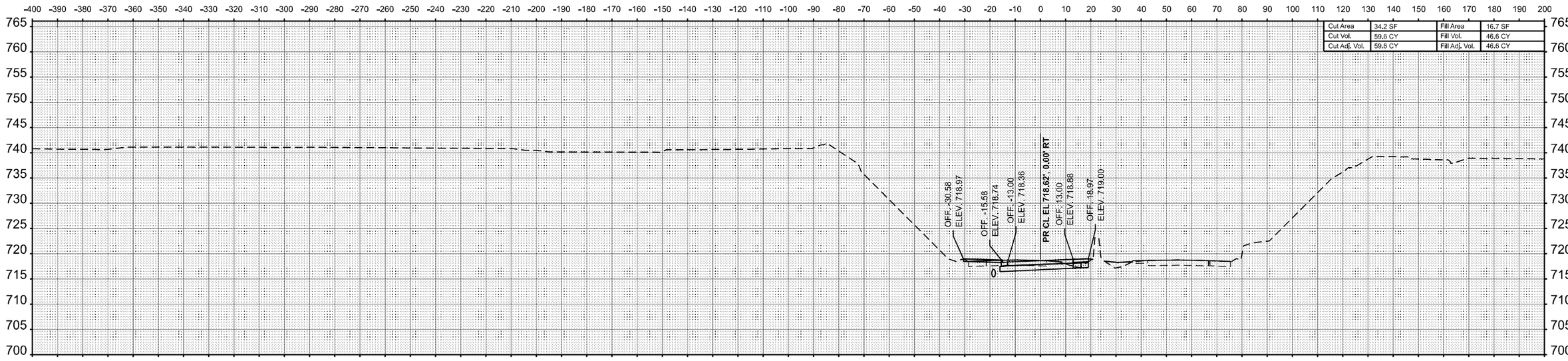

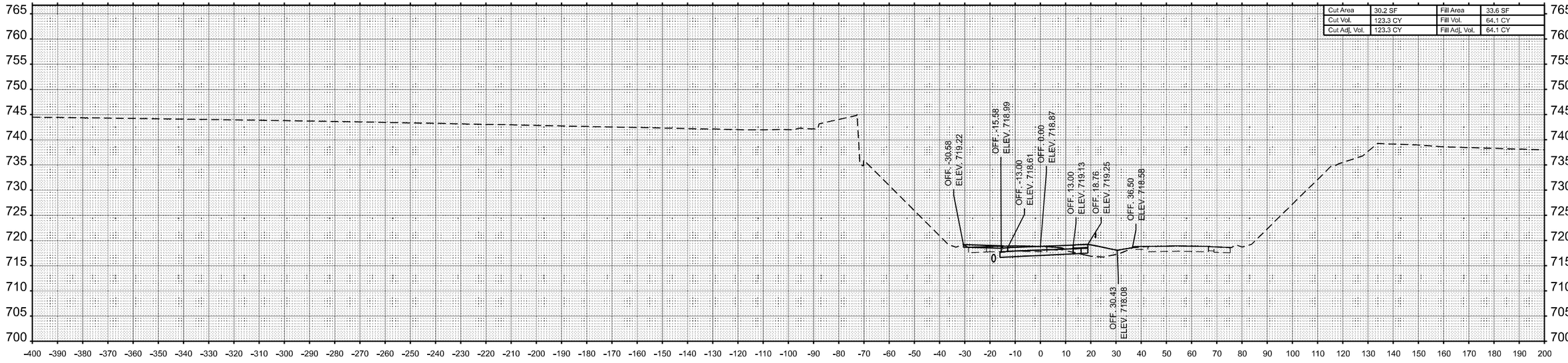

FINAL SURVEY	NOTE BOOK	NO.
SURVEYED		
PLOTTED		
TEMPLATE		
AREAS		
AREAS CHECKED		

BY	DATE

ORIGINAL SURVEY	NOTE BOOK	NO.
SURVEYED		
PLOTTED		
TEMPLATE		
AREAS		
AREAS CHECKED		

BY	DATE

MODEL: WB IL 16 - 114+50,00-1 [Sheet]
FILE NAME: c:\pw_work\pwidot\hirtzelkl\d0852852\D774435-sheets-CrossSections-Stage3A.dgn

USER NAME = kaleb.hirtzel	DESIGNED -	REVISED -
	DRAWN -	REVISED -
PLOT SCALE = 0.16666633 ' / in.	CHECKED -	REVISED -
PLOT DATE = 8/22/2024	DATE -	REVISED -

STATE OF ILLINOIS
DEPARTMENT OF TRANSPORTATION

CROSS-SECTIONS
STAGE 3A: WB IL 16

SCALE: 1"=20' | SHEET 13 OF 40 SHEETS | STA. 114+50.00 | TO STA. 115+00.00

F.A.I RTE.	SECTION	COUNTY	TOTAL SHEETS	SHEET NO.
57	(15-22HB-4)BR (15-22)R	COLES	1086	875
		CONTRACT NO. 74435		
	ILLINOIS	FED. AID PROJECT		

Cut Area	38.7 SF	Fill Area	38.8 SF
Cut Vol.	67.6 CY	Fill Vol.	55.7 CY
Cut Adj. Vol.	67.6 CY	Fill Adj. Vol.	55.7 CY

OFF: -37.37
ELEV: 718.55
OFF: -15.58
ELEV: 718.24
OFF: -13.00
ELEV: 717.86
PR CL EL 718.12', 0.00' RT
OFF: -13.00
ELEV: 718.38
OFF: 19.38
ELEV: 718.51
OFF: 31.17
ELEV: 717.86
OFF: 30.43
ELEV: 717.85

STA 116+00.00

Cut Area	34.3 SF	Fill Area	21.3 SF
Cut Vol.	63.4 CY	Fill Vol.	35.2 CY
Cut Adj. Vol.	63.4 CY	Fill Adj. Vol.	35.2 CY

OFF: -30.58
ELEV: 718.72
OFF: -15.58
ELEV: 718.49
OFF: -13.00
ELEV: 718.11
PR CL EL 718.37', 0.00' LT
OFF: 13.00
ELEV: 718.63
OFF: 19.17
ELEV: 718.76

STA 115+50.00

USER NAME = kaleb.hirtzel	DESIGNED -	REVISED -	
	DRAWN -	REVISED -	
PLOT SCALE = 0.16666633 ' / in.	CHECKED -	REVISED -	
PLOT DATE = 8/22/2024	DATE -	REVISED -	

STATE OF ILLINOIS
DEPARTMENT OF TRANSPORTATION

CROSS-SECTIONS
STAGE 3A: WB IL 16

SCALE: 1"=20' | SHEET 14 OF 40 SHEETS | STA. 115+50.00 | TO STA. 116+00.00

F.A.I RTE.	SECTION	COUNTY	TOTAL SHEETS	SHEET NO.
57	(15-22HB-4)BR (15-22)R	COLES	1086	876
		CONTRACT NO. 74435		
	ILLINOIS	FED. AID PROJECT		

FINAL SURVEY | NOTE BOOK | NO. | SURVEYED | PLOTTED | TEMPLATE | AREAS | AREAS CHECKED | BY | DATE

ORIGINAL SURVEY | NOTE BOOK | NO. | SURVEYED | PLOTTED | TEMPLATE | AREAS | AREAS CHECKED | BY | DATE

MODEL: WB IL 16 - 115+50.00-1 [Sheet]
FILE NAME: c:\pw_work\pwidot\hirtzelkld\d0852652\D774435-sheets-CrossSections-Stage3A.dgn

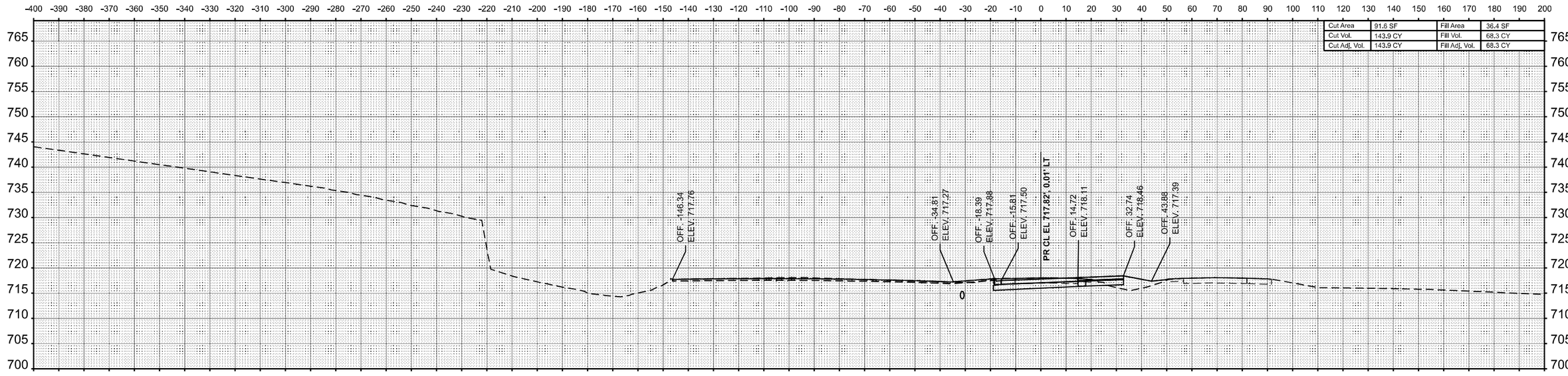

Cut Area	91.6 SF	Fill Area	36.4 SF
Cut Vol.	143.9 CY	Fill Vol.	68.3 CY
Cut Adj. Vol.	143.9 CY	Fill Adj. Vol.	68.3 CY

STA 117+00.00

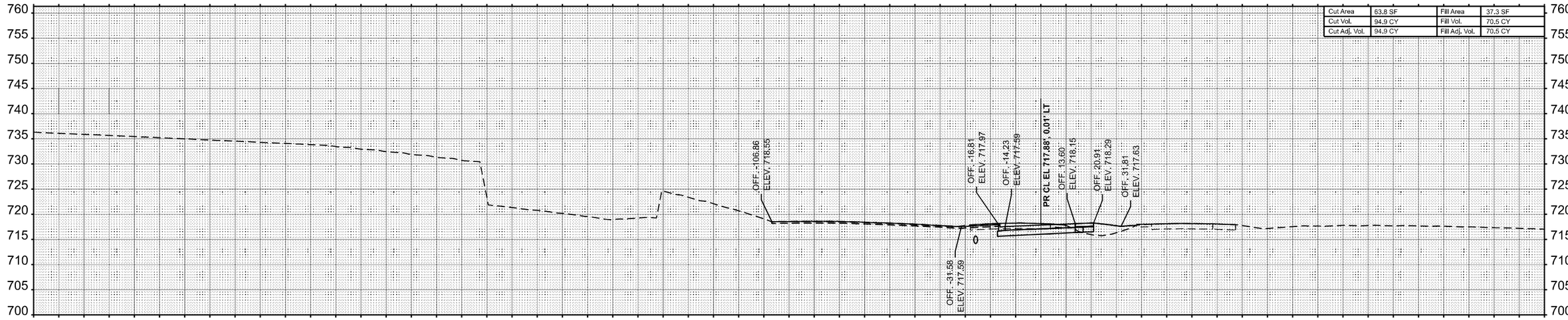

Cut Area	63.8 SF	Fill Area	37.3 SF
Cut Vol.	94.9 CY	Fill Vol.	70.5 CY
Cut Adj. Vol.	94.9 CY	Fill Adj. Vol.	70.5 CY

STA 116+50.00

FINAL SURVEY — NOTE BOOK NO. — SURVEYED — PLOTTED — TEMPLATE — AREAS — AREAS CHECKED — BY — DATE

ORIGINAL SURVEY — NOTE BOOK NO. — SURVEYED — PLOTTED — TEMPLATE — AREAS — AREAS CHECKED — BY — DATE

MODEL: WB IL 16 - 116+50.00-1 [Sheet]
FILE NAME: c:\pw_work\pwidot\hirtzel\d0852852\D774435-sheets-CrossSections-Stage3A.dgn

USER NAME = kaleb.hirtzel	DESIGNED -	REVISED -	
	DRAWN -	REVISED -	
PLOT SCALE = 0.16666633 ' / in.	CHECKED -	REVISED -	
PLOT DATE = 8/22/2024	DATE -	REVISED -	

STATE OF ILLINOIS
DEPARTMENT OF TRANSPORTATION

CROSS-SECTIONS
STAGE 3A: WB IL 16

SCALE: 1"=20' | SHEET 15 OF 40 SHEETS | STA. 116+50.00 TO STA. 117+00.00

F.A.I RTE.	SECTION	COUNTY	TOTAL SHEETS	SHEET NO.
57	(15-22HB-4)BR (15-22)R	COLES	1086	877

CONTRACT NO. 74435

ILLINOIS | FED. AID PROJECT

FINAL SURVEY	BY	DATE
SURVEYED		
PLOTTED		
TEMPLATE		
AREAS		
AREAS CHECKED		
NOTE BOOK		
NO.		

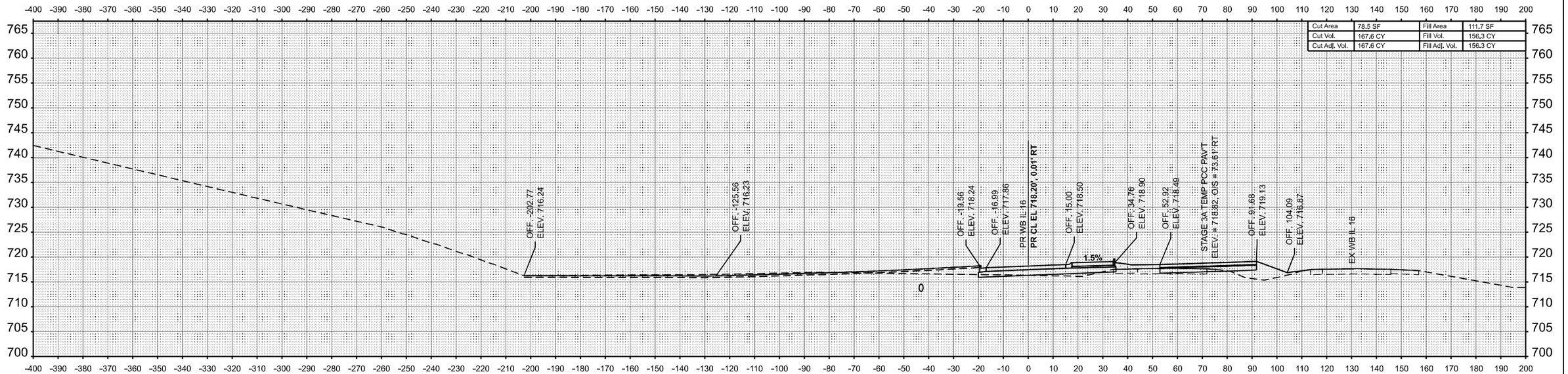

STA 118+00.00

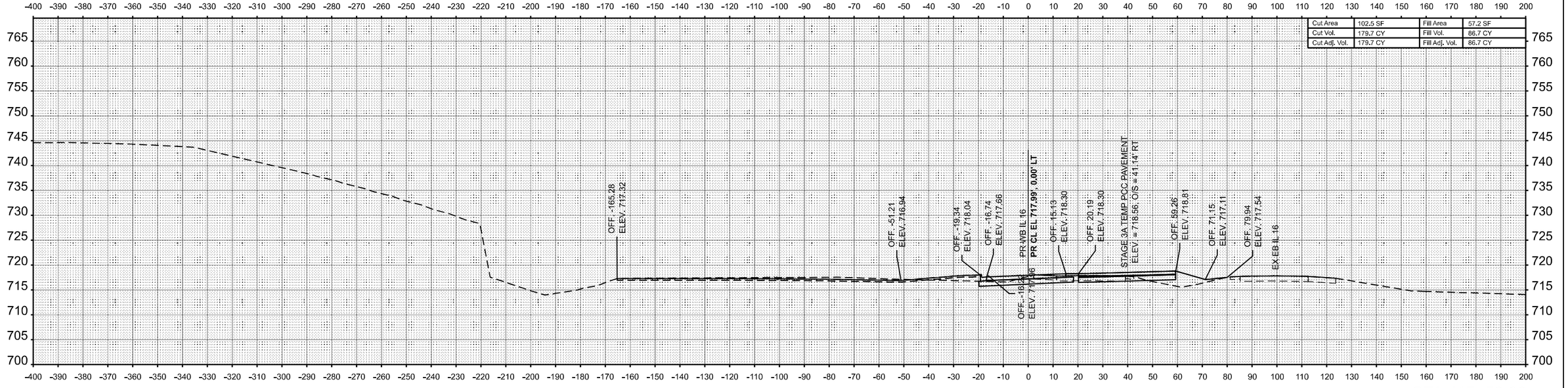

STA 117+50.00

ORIGINAL SURVEY	BY	DATE
SURVEYED		
PLOTTED		
TEMPLATE		
AREAS		
AREAS CHECKED		
NOTE BOOK		
NO.		

MODEL: WB IL 16 - 117+50.00-1 [Sheet]
FILE NAME: c:\pw_work\pwidot\hirtzelkl\d0852852\D774435-sheets-CrossSections-Stage3A.dgn

USER NAME = kaleb.hirtzel	DESIGNED -	REVISED -	
	DRAWN -	REVISED -	
PLOT SCALE = 0.16666633 ' / in.	CHECKED -	REVISED -	
PLOT DATE = 8/22/2024	DATE -	REVISED -	

STATE OF ILLINOIS
DEPARTMENT OF TRANSPORTATION

CROSS-SECTIONS
STAGE 3A: WB IL 16

SCALE: 1"=20' | SHEET 16 OF 40 SHEETS | STA. 117+50.00 | TO STA. 118+00.00

F.A.I RTE.	SECTION	COUNTY	TOTAL SHEETS	SHEET NO.
57	(15-22HB-4)BR (15-22)R	COLES	1086	878
		CONTRACT NO. 74435		
	ILLINOIS	FED. AID PROJECT		

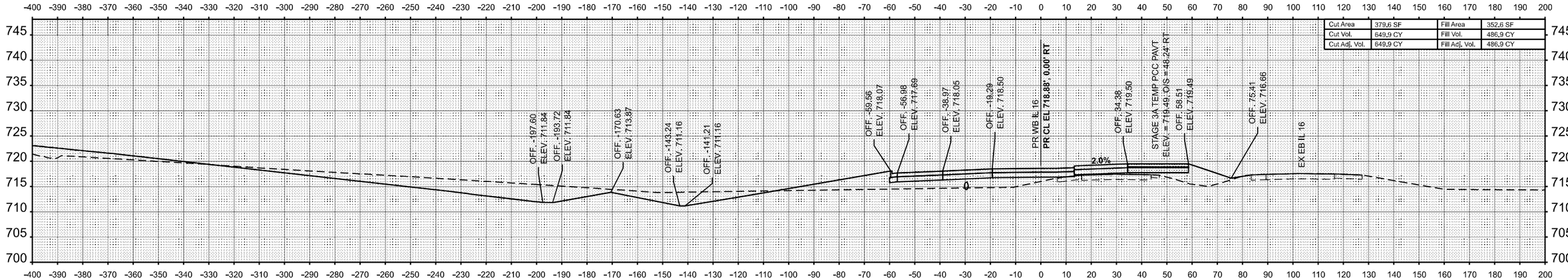

STA 119+50.00

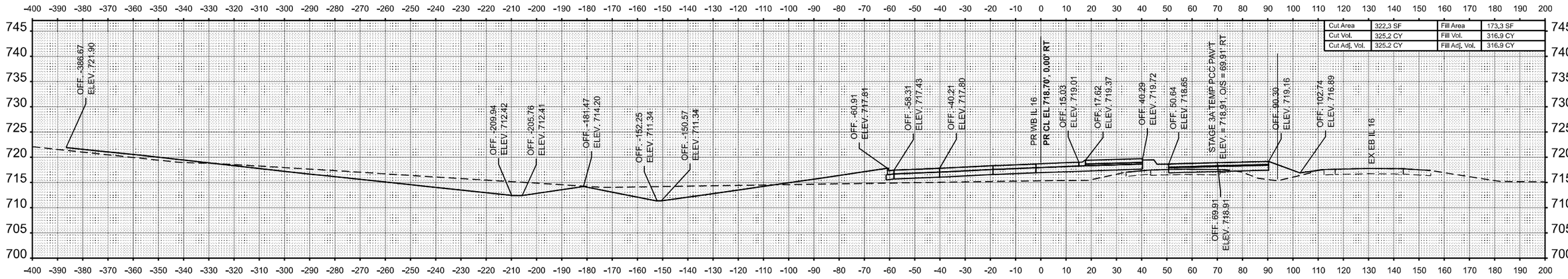

STA 119+00.00

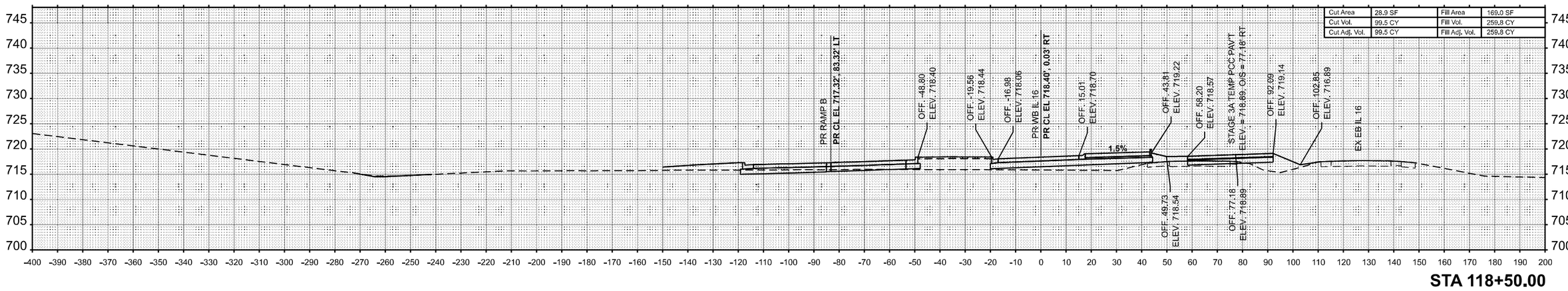

STA 118+50.00

FINAL SURVEY	BY	DATE
SURVEYED		
PLOTTED		
NOTE BOOK	TEMPLATE	
NO.	AREAS	
	AREAS CHECKED	

ORIGINAL SURVEY	BY	DATE
SURVEYED		
PLOTTED		
NOTE BOOK	TEMPLATE	
NO.	AREAS	
	AREAS CHECKED	

MODEL: WB IL 16 - 118+50.00-1 [Sheet]
FILE NAME: c:\pw_work\pwidot\hirtzelkl\d0852862\D774435-sheets-CrossSections-Stage3A.dgn

USER NAME = kaleb.hirtzel	DESIGNED -	REVISED -	
	DRAWN -	REVISED -	
PLOT SCALE = 0.1666633 ' / in.	CHECKED -	REVISED -	
PLOT DATE = 8/22/2024	DATE -	REVISED -	

STATE OF ILLINOIS
DEPARTMENT OF TRANSPORTATION

CROSS-SECTIONS
STAGE 3A: WB IL 16

SCALE: 1"=20' | SHEET 17 OF 40 SHEETS | STA. 118+50.00 | TO STA. 119+50.00

F.A.I RTE.	SECTION	COUNTY	TOTAL SHEETS	SHEET NO.
57	(15-22HB-4)BR (15-22)R	COLES	1086	879
		CONTRACT NO. 74435		
	ILLINOIS FED. AID PROJECT			

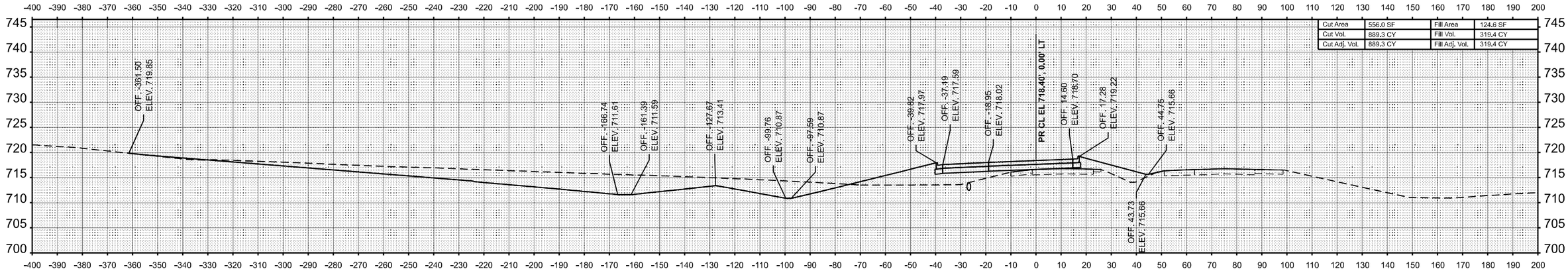

STA 121+00.00

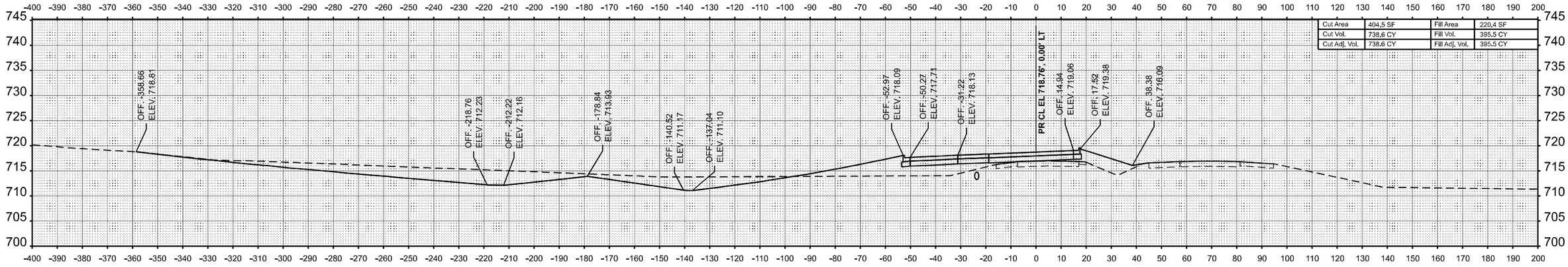

STA 120+50.00

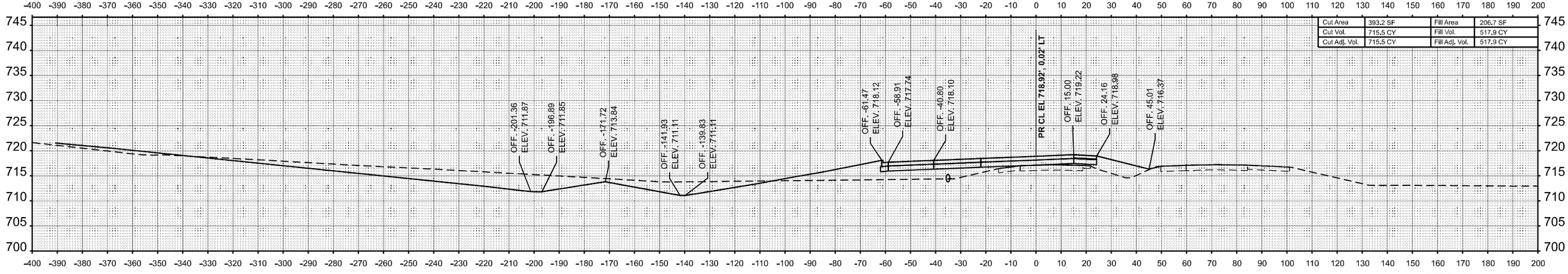

STA 120+00.00

FINAL SURVEY	BY	DATE
SURVEYED		
PLOTTED		
TEMPLATE		
AREAS		
AREAS CHECKED		
NOTE BOOK		
NO.		

ORIGINAL SURVEY	BY	DATE
SURVEYED		
PLOTTED		
TEMPLATE		
AREAS		
AREAS CHECKED		
NOTE BOOK		
NO.		

MODEL: WB IL 16 - 120+00.00-I [Sheet]
FILE NAME: c:\pw_work\pwidot\hirtzelkl\d0852852\D7744435-sheets-CrossSections-Stage3A.dgn

USER NAME = kaleb.hirtzel	DESIGNED -	REVISED -
	DRAWN -	REVISED -
PLOT SCALE = 0.16666633 ' / In.	CHECKED -	REVISED -
PLOT DATE = 8/22/2024	DATE -	REVISED -

STATE OF ILLINOIS
DEPARTMENT OF TRANSPORTATION

CROSS-SECTIONS
STAGE 3A: WB IL 16

SCALE: 1"=20' | SHEET 18 OF 40 SHEETS | STA. 120+00.00 | TO STA. 121+00.00

F.A.I RTE.	SECTION	COUNTY	TOTAL SHEETS	SHEET NO.
57	(15-22HB-4)BR (15-22)R	COLES	1086	880
		CONTRACT NO. 74435		
	ILLINOIS FED. AID PROJECT			

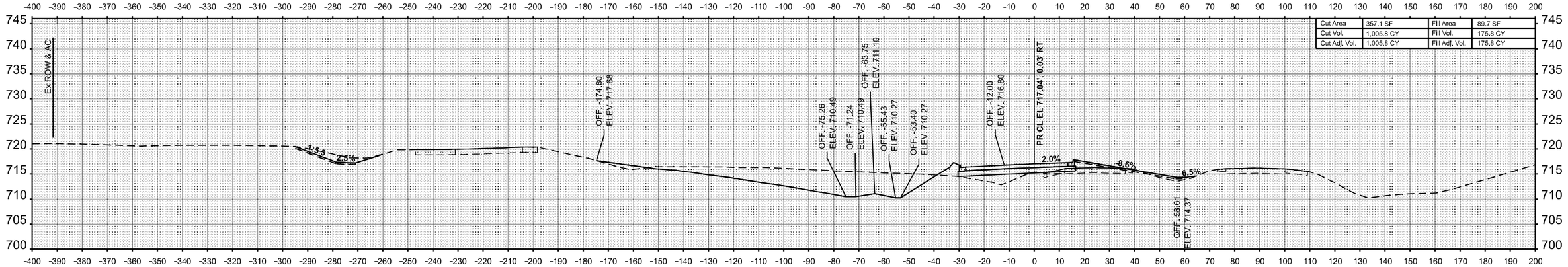

STA 122+50.00

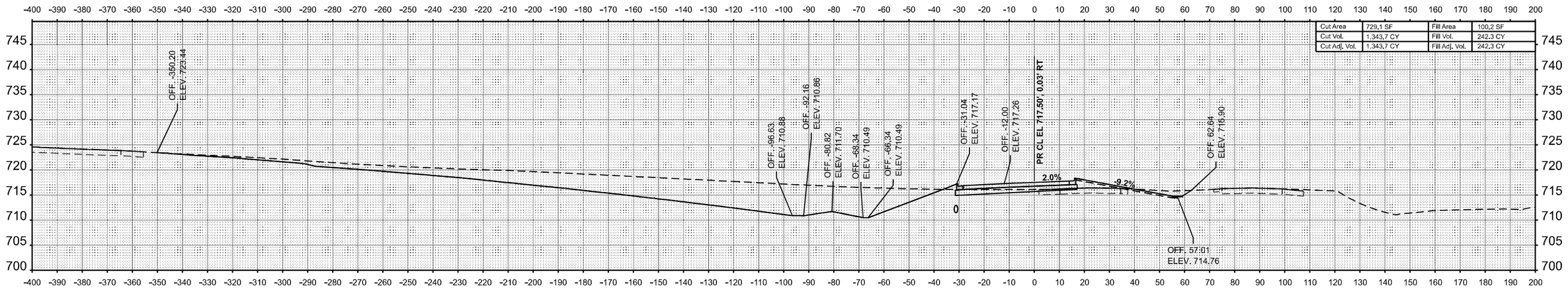

STA 122+00.00

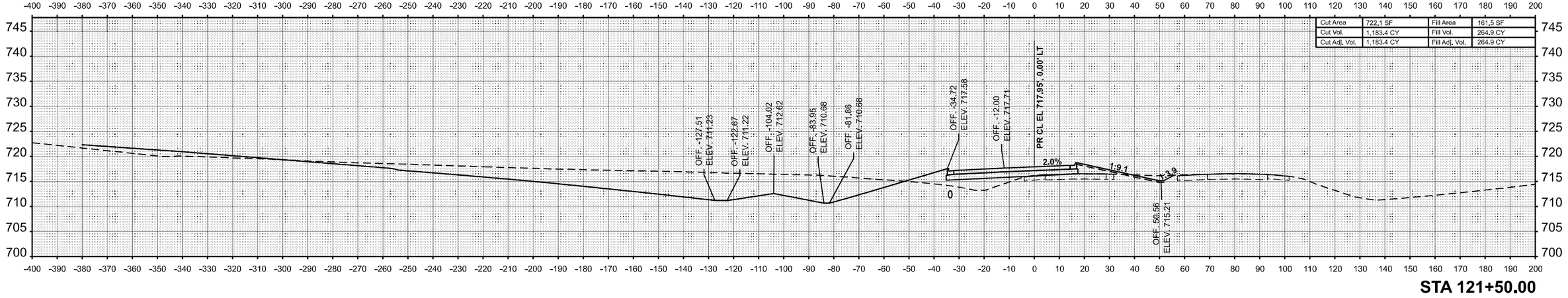

STA 121+50.00

USER NAME = kaleb.hirtzel	DESIGNED -	REVISED -	
	DRAWN -	REVISED -	
PLOT SCALE = 0.16666633 ' / In.	CHECKED -	REVISED -	
PLOT DATE = 8/22/2024	DATE -	REVISED -	

STATE OF ILLINOIS
DEPARTMENT OF TRANSPORTATION

CROSS-SECTIONS
STAGE 3A: WB IL 16

SCALE: 1"=20' | SHEET 19 OF 40 SHEETS | STA. 121+50.00 | TO STA. 122+50.00

F.A.I RTE.	SECTION	COUNTY	TOTAL SHEETS	SHEET NO.
57	(15-22HB-4)BR (15-22)R	COLES	1086	881
		CONTRACT NO. 74435		
	ILLINOIS FED. AID PROJECT			

FINAL SURVEY | NOTE BOOK | NO. | SURVEYED | PLOTTED | TEMPLATE | AREAS | AREAS CHECKED | BY | DATE

ORIGINAL SURVEY | NOTE BOOK | NO. | SURVEYED | PLOTTED | TEMPLATE | AREAS | AREAS CHECKED | BY | DATE

MODEL: WB IL 16 - 121+50.00-1 [Sheet]
FILE NAME: c:\pw_work\pwidot\hirtzelkl\d0852852\D7744435-sheets-CrossSections-Stage3A.dgn

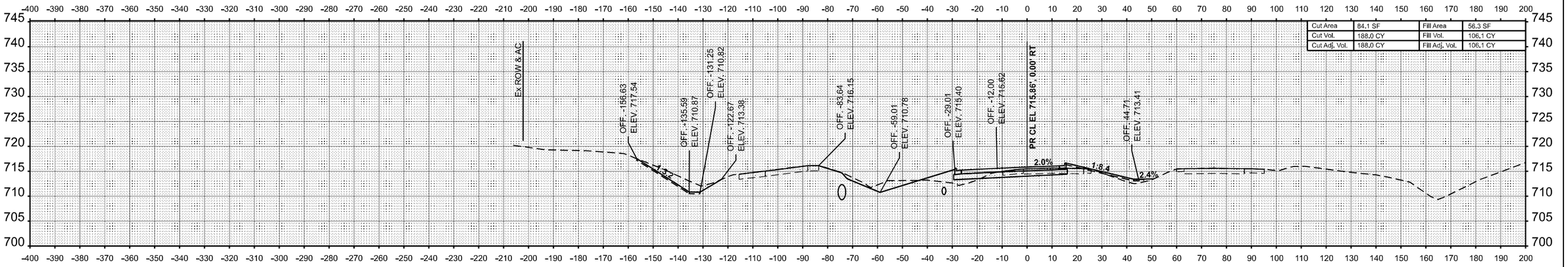

Cut Area	84.1 SF	Fill Area	56.3 SF
Cut Vol.	188.0 CY	Fill Vol.	106.1 CY
Cut Adj. Vol.	188.0 CY	Fill Adj. Vol.	106.1 CY

STA 124+00.00

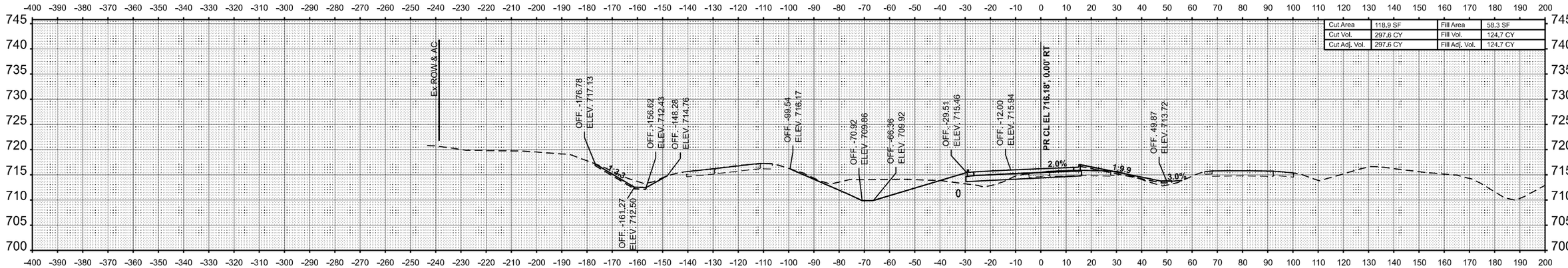

Cut Area	118.9 SF	Fill Area	58.3 SF
Cut Vol.	297.6 CY	Fill Vol.	124.7 CY
Cut Adj. Vol.	297.6 CY	Fill Adj. Vol.	124.7 CY

STA 123+50.00

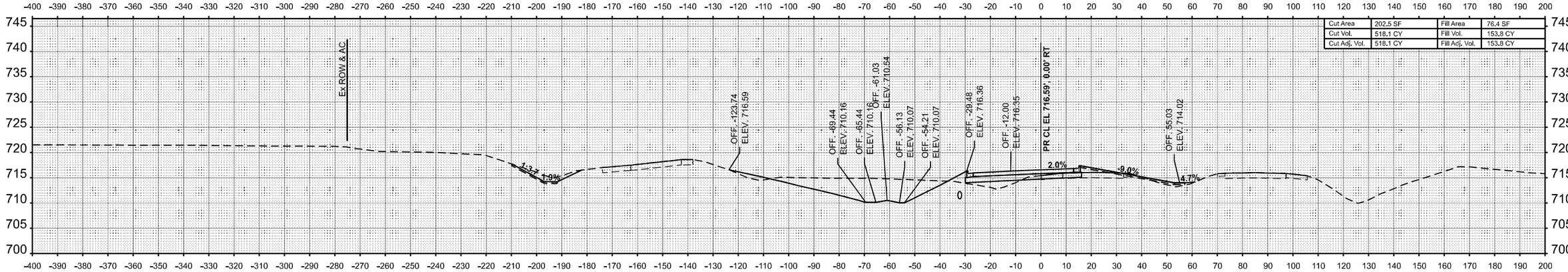

Cut Area	202.5 SF	Fill Area	76.4 SF
Cut Vol.	518.1 CY	Fill Vol.	153.8 CY
Cut Adj. Vol.	518.1 CY	Fill Adj. Vol.	153.8 CY

STA 123+00.00

FINAL SURVEY | NOTE BOOK | NO. | SURVEYED | PLOTTED | TEMPLATE | AREAS | AREAS CHECKED | BY | DATE

ORIGINAL SURVEY | NOTE BOOK | NO. | SURVEYED | PLOTTED | TEMPLATE | AREAS | AREAS CHECKED | BY | DATE

MODEL: WB IL 16 - 123+00.00-1 [Sheet]
FILE NAME: c:\pw_work\pwidot\hirtzelkl\d0852852\D774435-sheets-CrossSections-Stage3A.dgn

USER NAME = kaleb.hirtzel	DESIGNED -	REVISED -	
	DRAWN -	REVISED -	
PLOT SCALE = 0.16666633 ' / in.	CHECKED -	REVISED -	
PLOT DATE = 8/24/2024	DATE -	REVISED -	

STATE OF ILLINOIS
DEPARTMENT OF TRANSPORTATION

CROSS-SECTIONS
STAGE 3A: WB IL 16

SCALE: 1"=20' | SHEET 20 OF 40 SHEETS | STA. 123+00.00 TO STA. 124+00.00

F.A.I RTE.	SECTION	COUNTY	TOTAL SHEETS	SHEET NO.
57	(15-22HB-4)BR (15-22)R	COLES	1086	882
		CONTRACT NO. 74435		
		ILLINOIS	FED. AID PROJECT	

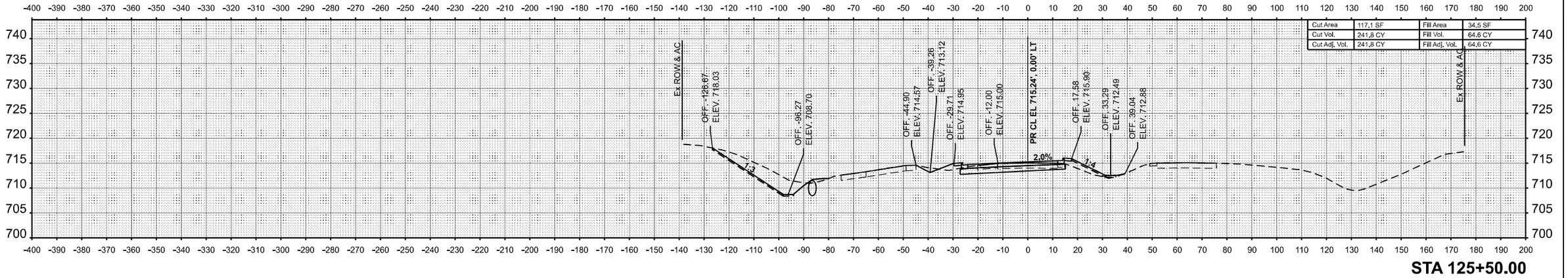

STA 125+50.00

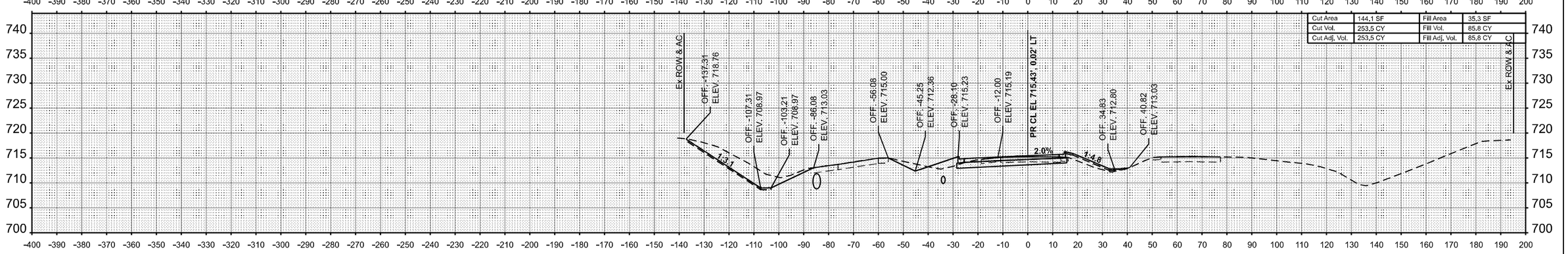

STA 125+00.00

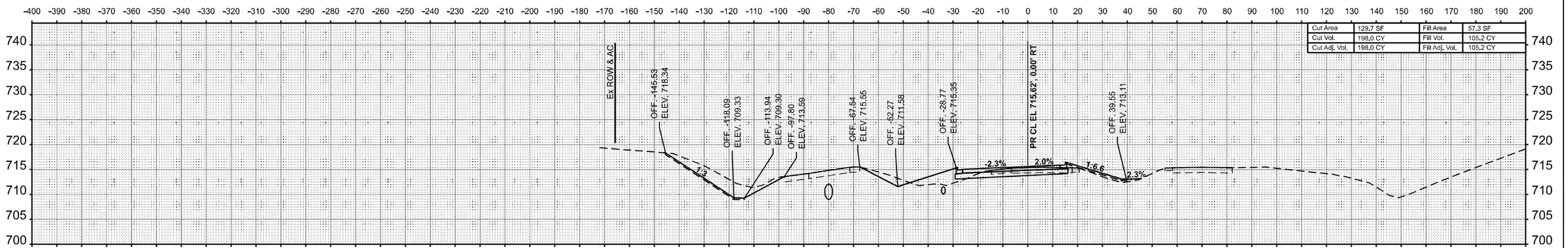

STA 124+50.00

USER NAME = kaleb.hirtzel	DESIGNED -	REVISED -	**STATE OF ILLINOIS** **DEPARTMENT OF TRANSPORTATION**
	DRAWN -	REVISED -	
PLOT SCALE = 0.16666633 ' / in.	CHECKED -	REVISED -	
PLOT DATE = 8/22/2024	DATE -	REVISED -	

CROSS-SECTIONS
STAGE 3A: WB IL 16

SCALE: 1"=20' | SHEET 21 OF 40 SHEETS | STA. 124+50.00 | TO STA. 125+50.00

F.A.I RTE.	SECTION	COUNTY	TOTAL SHEETS	SHEET NO.
57	(15-22HB-4)BR (15-22)R	COLES	1086	883
		CONTRACT NO. 74435		
	ILLINOIS FED. AID PROJECT			

FINAL SURVEY | NOTE BOOK | NO. | SURVEYED | PLOTTED | TEMPLATE | AREAS | AREAS CHECKED | BY | DATE

ORIGINAL SURVEY | NOTE BOOK | NO. | SURVEYED | PLOTTED | TEMPLATE | AREAS | AREAS CHECKED | BY | DATE

MODEL: WB IL 16 - 124+50.00-I [Sheet]
FILE NAME: c:\pw_work\pwidot\hirtzelkl\d0852852\D774435-sheets-CrossSections-Stage3A.dgn

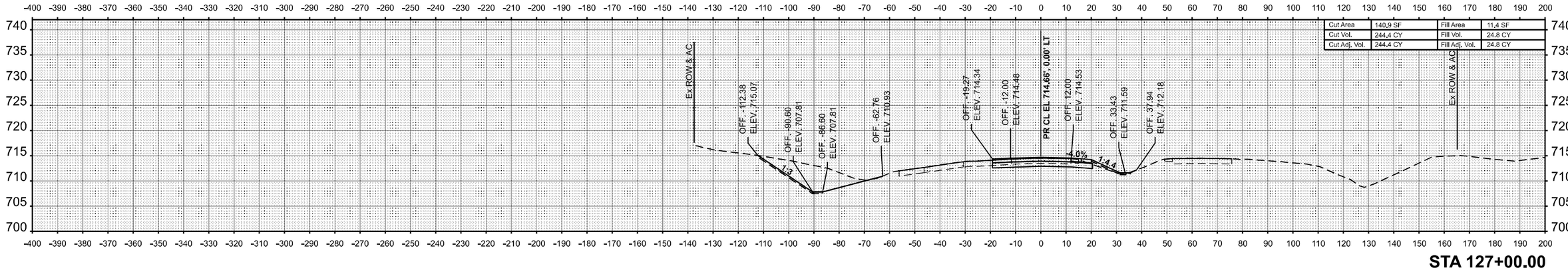

STA 127+00.00

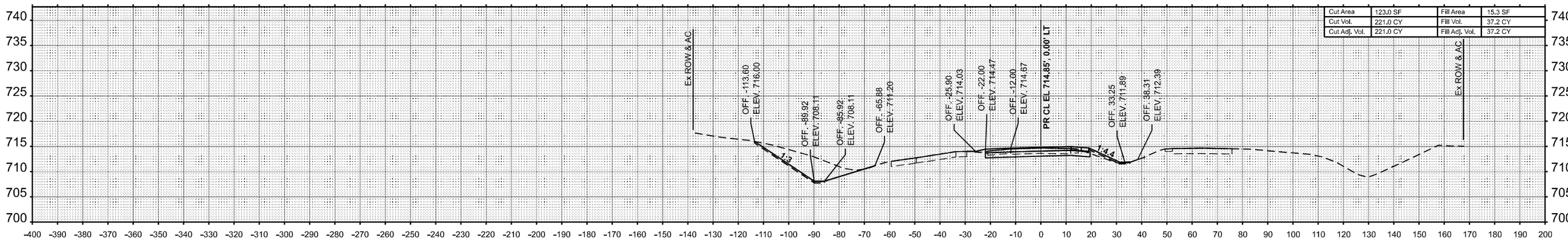

STA 126+50.00

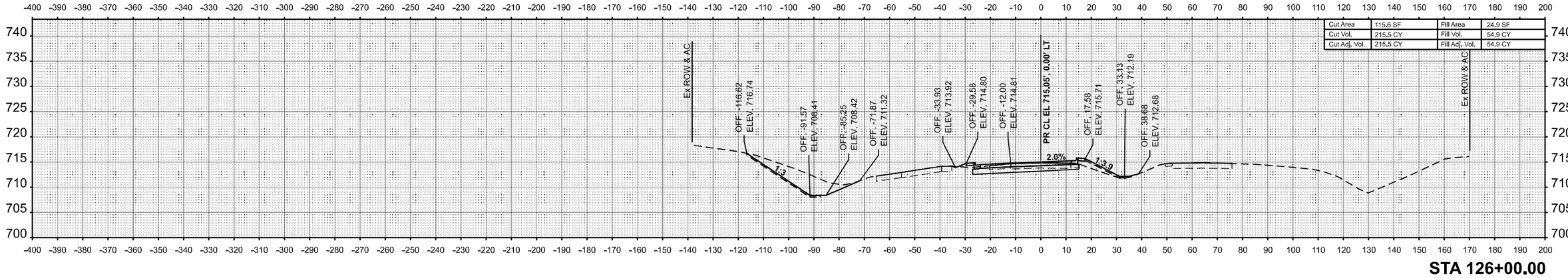

STA 126+00.00

FINAL SURVEY	BY	DATE
SURVEYED		
PLOTTED		
TEMPLATE		
AREAS		
AREAS CHECKED		
NOTE BOOK		
NO.		

ORIGINAL SURVEY	BY	DATE
SURVEYED		
PLOTTED		
TEMPLATE		
AREAS		
AREAS CHECKED		
NOTE BOOK		
NO.		

MODEL: WB IL 16 - 126+00.00-I [Sheet]
FILE NAME: c:\pw_work\pwidot\thirtzelkl\d0852852\D774435-sheets-CrossSections-Stage3A.dgn

USER NAME = kaleb.hirtzel	DESIGNED -	REVISED -	
	DRAWN -	REVISED -	
PLOT SCALE = 0.16666633 ' / in.	CHECKED -	REVISED -	
PLOT DATE = 8/22/2024	DATE -	REVISED -	

STATE OF ILLINOIS
DEPARTMENT OF TRANSPORTATION

CROSS-SECTIONS
STAGE 3A: WB IL 16

SCALE: 1"=20' | SHEET 22 OF 40 SHEETS | STA. 126+00.00 | TO STA. 127+00.00

F.A.I RTE.	SECTION	COUNTY	TOTAL SHEETS	SHEET NO.
57	(15-22HB-4)BR (15-22)R	COLES	1086	884
		CONTRACT NO. 74435		
	ILLINOIS FED. AID PROJECT			

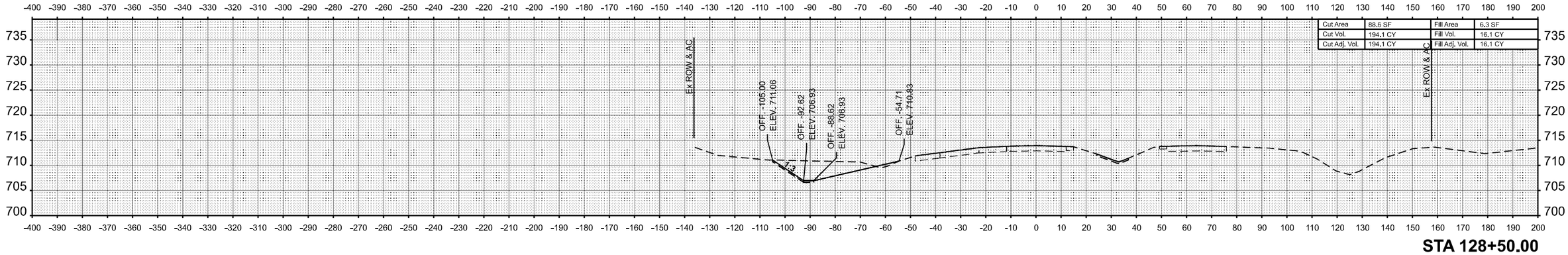

STA 128+50.00

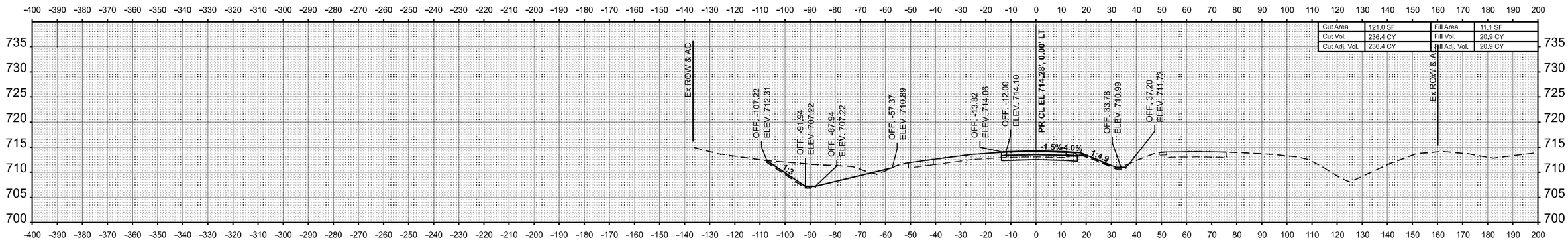

STA 128+00.00

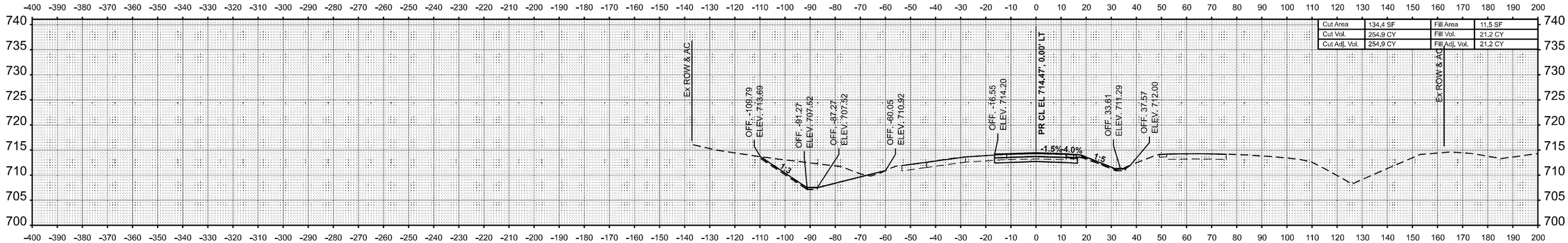

STA 127+50.00

USER NAME = kaleb.hirtzel	DESIGNED -	REVISED -	**STATE OF ILLINOIS**
	DRAWN -	REVISED -	**DEPARTMENT OF TRANSPORTATION**
PLOT SCALE = 0.16666633 ' / in.	CHECKED -	REVISED -	
PLOT DATE = 8/22/2024	DATE -	REVISED -	

CROSS-SECTIONS
STAGE 3A: WB IL 16

SCALE: 1"=20' | SHEET 23 OF 40 SHEETS | STA. 127+50.00 | TO STA. 128+50.00

F.A.I RTE.	SECTION	COUNTY	TOTAL SHEETS	SHEET NO.
57	(15-22HB-4)BR (15-22)R	COLES	1086	885
		CONTRACT NO. 74435		
	ILLINOIS FED. AID PROJECT			

FINAL SURVEY | NOTE BOOK | NO. | SURVEYED | PLOTTED | TEMPLATE | AREAS | AREAS CHECKED | BY | DATE

ORIGINAL SURVEY | NOTE BOOK | NO. | SURVEYED | PLOTTED | TEMPLATE | AREAS | AREAS CHECKED | BY | DATE

MODEL: WB IL 16 - 127+50.00-1 [Sheet]
FILE NAME: c:\pw_work\pwidot\hirtzelkld\d0852852\D7744435-sheets-CrossSections-Stage3A.dgn

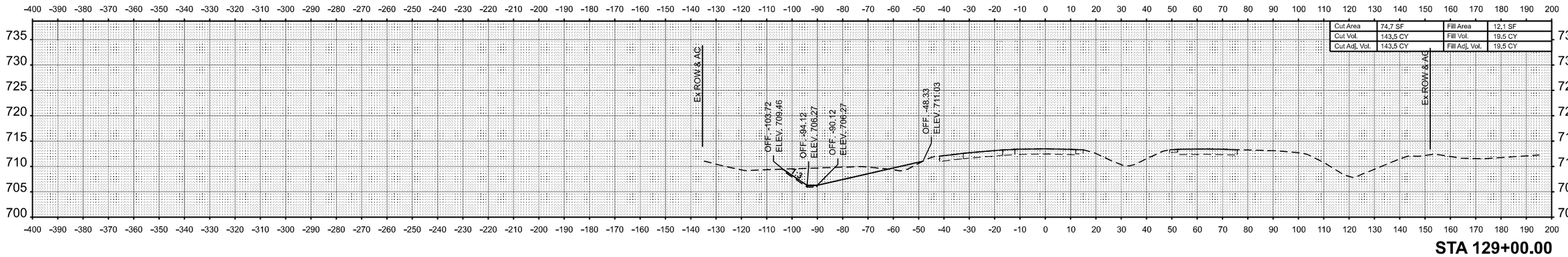

STA 129+00.00

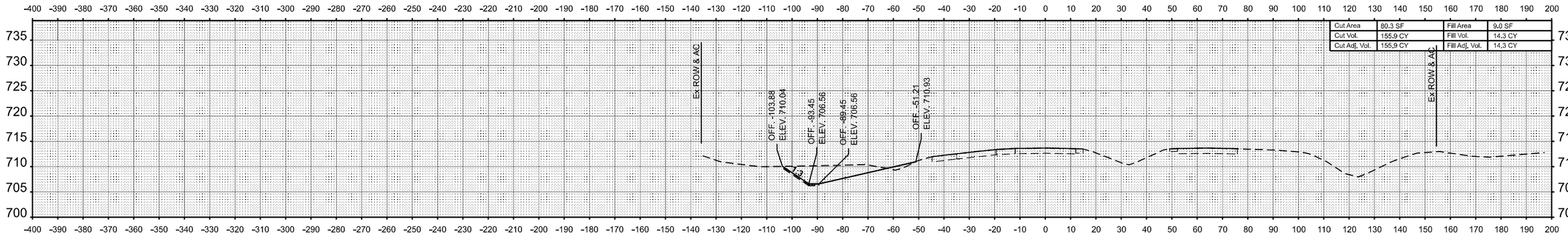

STA 128+50.00

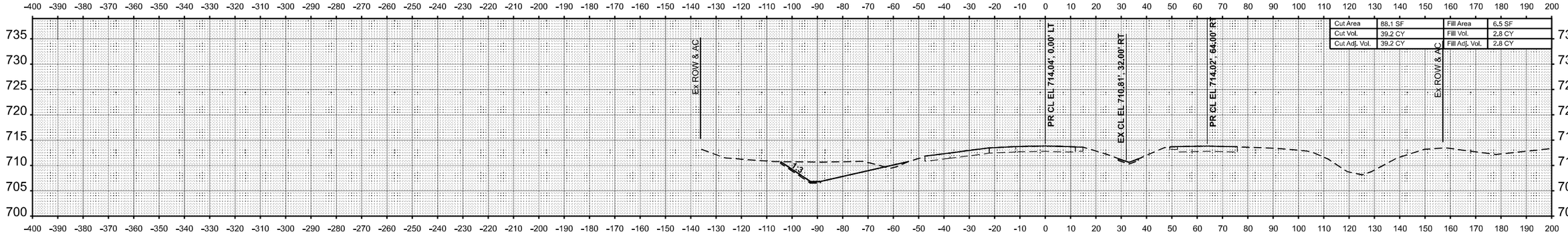

STA 128+00.00

USER NAME = kaleb.hirtzel	DESIGNED -	REVISED -	**STATE OF ILLINOIS** **DEPARTMENT OF TRANSPORTATION**
	DRAWN -	REVISED -	
PLOT SCALE = 0.16666633 ' / In.	CHECKED -	REVISED -	
PLOT DATE = 8/22/2024	DATE -	REVISED -	

CROSS-SECTIONS
STAGE 3A: WB IL 16

SCALE: 1"=20' | SHEET 24 OF 40 SHEETS | STA. 128+00.00 R2 | TO STA. 129+00.00 R2

F.A.I RTE.	SECTION	COUNTY	TOTAL SHEETS	SHEET NO.
57	(15-22HB-4)BR (15-22)R	COLES	1086	886
		CONTRACT NO. 74435		
	ILLINOIS FED. AID PROJECT			

FINAL SURVEY | NOTE BOOK | NO. | SURVEYED | PLOTTED | TEMPLATE | AREAS | AREAS CHECKED | BY | DATE

ORIGINAL SURVEY | NOTE BOOK | NO. | SURVEYED | PLOTTED | TEMPLATE | AREAS | AREAS CHECKED | BY | DATE

MODEL: WB IL 16 - 128+00.00 R2 [Sheet]
FILE NAME: c:\pw_work\pwidot\hirtzelkl\d0852852\D774435-sheets-CrossSections-Stage3A.dgn

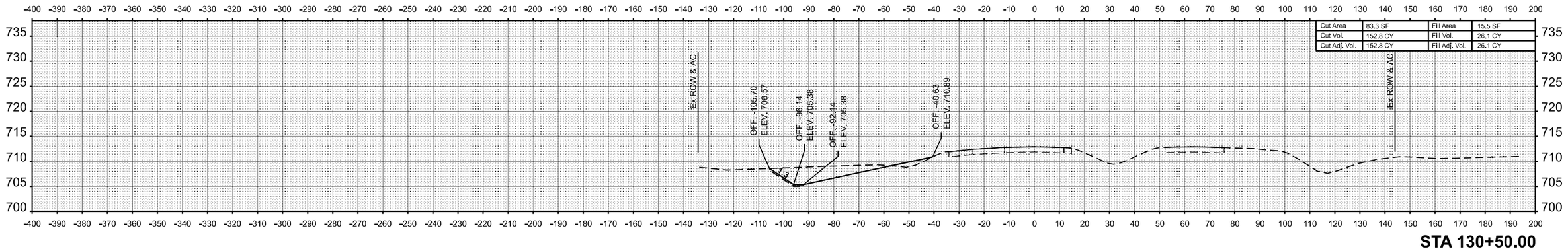

STA 130+50.00

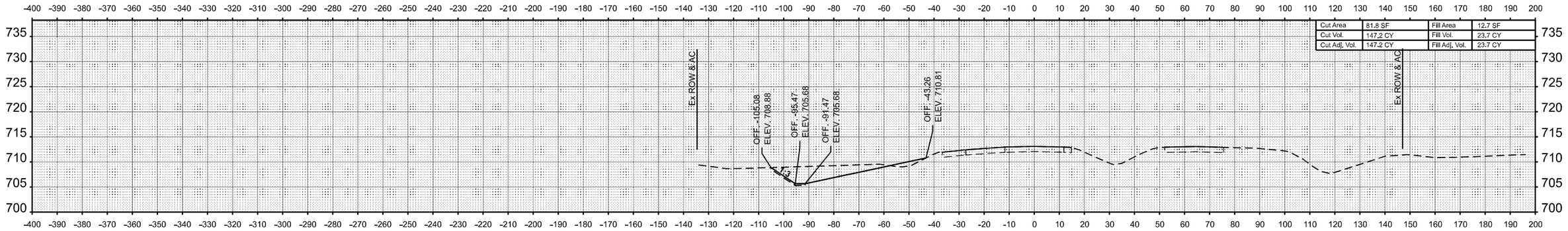

STA 130+00.00

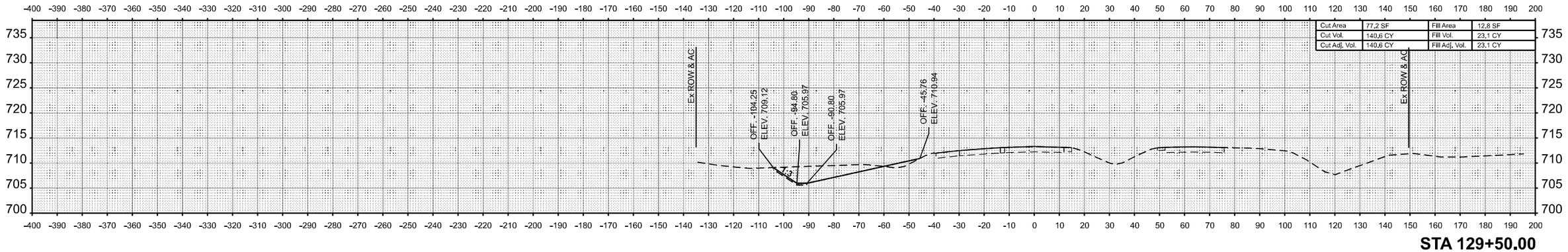

STA 129+50.00

USER NAME = kaleb.hirtzel	DESIGNED -	REVISED -	
	DRAWN -	REVISED -	
PLOT SCALE = 0.16666633 ' / in.	CHECKED -	REVISED -	
PLOT DATE = 8/22/2024	DATE -	REVISED -	

STATE OF ILLINOIS
DEPARTMENT OF TRANSPORTATION

CROSS-SECTIONS
STAGE 3A: WB IL 16

SCALE: 1"=20' | SHEET 25 OF 40 SHEETS | STA. 129+50.00 R2 | TO STA. 130+50.00 R2

F.A.I RTE.	SECTION	COUNTY	TOTAL SHEETS	SHEET NO.
57	(15-22HB-4)BR (15-22)R	COLES	1086	887
		CONTRACT NO. 74435		
		ILLINOIS	FED. AID PROJECT	

FINAL SURVEY | NOTE BOOK | NO. | BY | DATE
SURVEYED | PLOTTED | TEMPLATE | AREAS | AREAS CHECKED

ORIGINAL SURVEY | NOTE BOOK | NO. | BY | DATE
SURVEYED | PLOTTED | TEMPLATE | AREAS | AREAS CHECKED

MODEL: WB IL 16 - 129+50,00 R2-1 [Sheet]
FILE NAME: c:\pw_work\pwidot\hirtzelk\d0852852\D774435-sheets-CrossSections-Stage3A.dgn

FINAL SURVEY	
NOTE BOOK	
NO.	

		BY	DATE
SURVEYED			
PLOTTED			
TEMPLATE			
AREAS			
AREAS CHECKED			

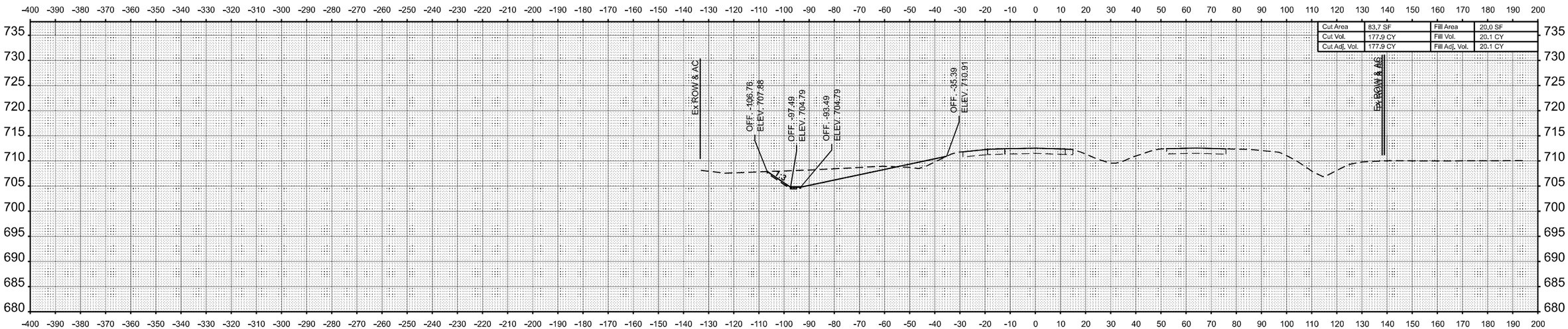

STA 131+50.00

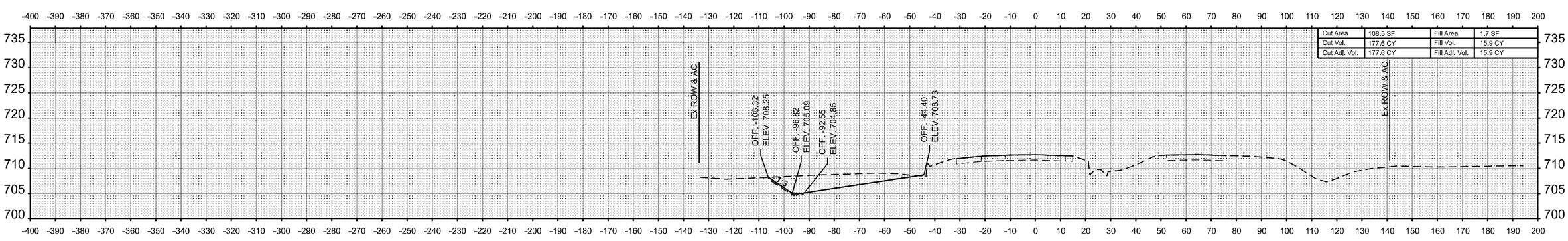

STA 131+00.00

ORIGINAL SURVEY	
NOTE BOOK	
NO.	

		BY	DATE
SURVEYED			
PLOTTED			
TEMPLATE			
AREAS			
AREAS CHECKED			

MODEL: WB IL 16 - 131+00.00 R2 [Sheet]
FILE NAME: c:\pw_work\pwdot\hirtzelkl\d0852852\D77443\sheets-CrossSections-Stage3A.dgn

USER NAME = kaleb.hirtzel	DESIGNED -	REVISED -	
	DRAWN -	REVISED -	
PLOT SCALE = 0.16666633 ' / In.	CHECKED -	REVISED -	
PLOT DATE = 8/22/2024	DATE -	REVISED -	

STATE OF ILLINOIS
DEPARTMENT OF TRANSPORTATION

CROSS-SECTIONS
STAGE 3A: WB IL 16

SCALE: 1"=20' | SHEET 26 OF 40 SHEETS | STA. 131+00.00 R2 | TO STA. 131+50.00 R2

F.A.I RTE.	SECTION	COUNTY	TOTAL SHEETS	SHEET NO.
57	(15-22HB-4)BR (15-22)R	COLES	1086	888
		CONTRACT NO. 74435		
	ILLINOIS	FED. AID PROJECT		

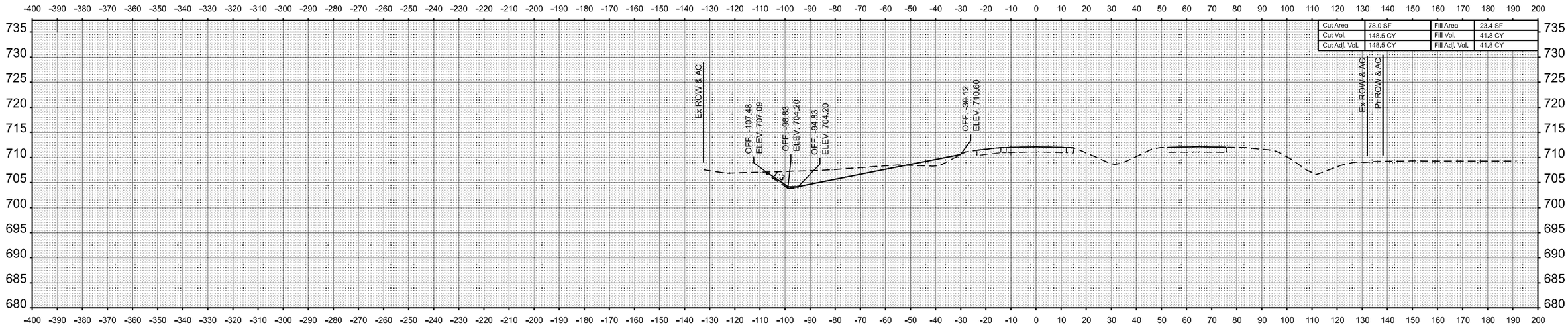

Cut Area	78.0 SF	Fill Area	23.4 SF
Cut Vol.	148.5 CY	Fill Vol.	41.8 CY
Cut Adj. Vol.	148.5 CY	Fill Adj. Vol.	41.8 CY

STA 132+50.00

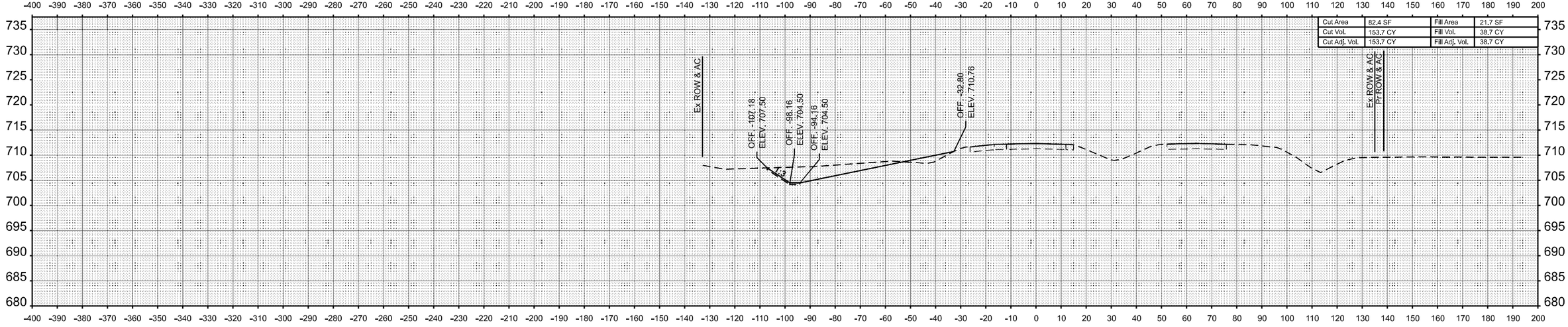

Cut Area	82.4 SF	Fill Area	21.7 SF
Cut Vol.	153.7 CY	Fill Vol.	38.7 CY
Cut Adj. Vol.	153.7 CY	Fill Adj. Vol.	38.7 CY

STA 132+00.00

FINAL SURVEY — NOTE BOOK NO. — SURVEYED — PLOTTED — TEMPLATE — AREAS — AREAS CHECKED — BY — DATE

ORIGINAL SURVEY — NOTE BOOK NO. — SURVEYED — PLOTTED — TEMPLATE — AREAS — AREAS CHECKED — BY — DATE

MODEL: WB IL 16 - 132+00.00 R2 [Sheet]
FILE NAME: c:\pw_work\pwidot\hirtzelkl\d0852852\D774435-sheets-CrossSections-Stage3A.dgn

USER NAME = kaleb.hirtzel	DESIGNED -	REVISED -	
	DRAWN -	REVISED -	
PLOT SCALE = 0.16666633 ' / in.	CHECKED -	REVISED -	
PLOT DATE = 8/22/2024	DATE -	REVISED -	

STATE OF ILLINOIS
DEPARTMENT OF TRANSPORTATION

CROSS-SECTIONS
STAGE 3A: WB IL 16

SCALE: 1"=20' | SHEET 27 OF 40 SHEETS | STA. 132+00.00 R2 TO STA. 132+50.00 R2

F.A.I RTE.	SECTION	COUNTY	TOTAL SHEETS	SHEET NO.
57	(15-22HB-4)BR (15-22)R	COLES	1086	889

CONTRACT NO. 74435

ILLINOIS | FED. AID PROJECT

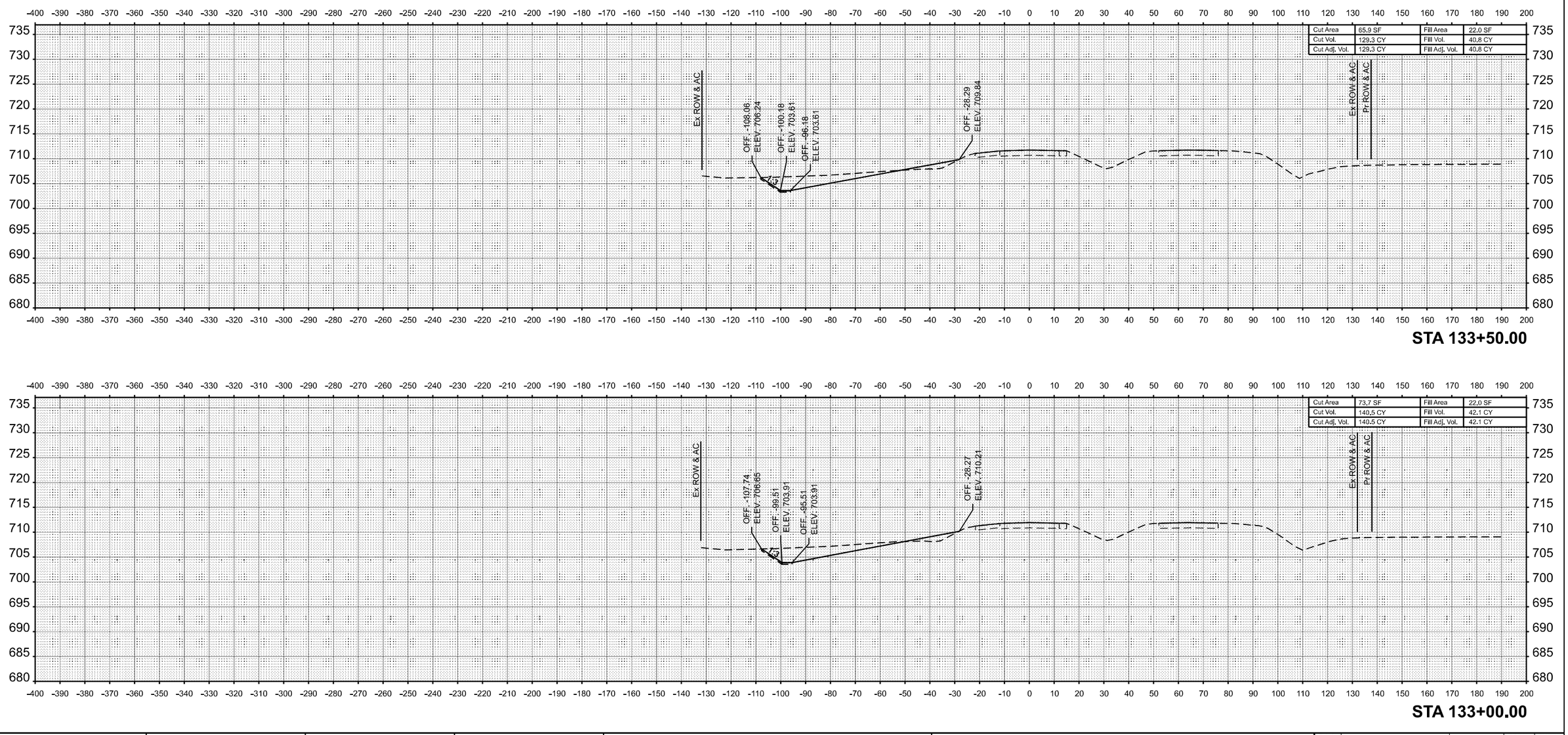

FINAL SURVEY	BY	DATE
SURVEYED		
PLOTTED		
TEMPLATE		
AREAS		
AREAS CHECKED		
NOTE BOOK		
NO.		

ORIGINAL SURVEY	BY	DATE
SURVEYED		
PLOTTED		
TEMPLATE		
AREAS		
AREAS CHECKED		
NOTE BOOK		
NO.		

MODEL: WB IL 16 - 133+00.00 R2 [Sheet]
FILE NAME: c:\pw_work\pwidot\hirtzel\d0852852\D774435-sheets-CrossSections-Stage3A.dgn

USER NAME = kaleb.hirtzel	DESIGNED -	REVISED -
	DRAWN -	REVISED -
PLOT SCALE = 0.16666633 ' / In.	CHECKED -	REVISED -
PLOT DATE = 8/22/2024	DATE -	REVISED -

STATE OF ILLINOIS
DEPARTMENT OF TRANSPORTATION

CROSS-SECTIONS
STAGE 3A: WB IL 16

SCALE: 1"=20' | SHEET 28 OF 40 SHEETS | STA. 133+00.00 R2 | TO STA. 133+50.00 R2

F.A.I RTE.	SECTION	COUNTY	TOTAL SHEETS	SHEET NO.
57	(15-22HB-4)BR (15-22)R	COLES	1086	890
		CONTRACT NO. 74435		
		ILLINOIS	FED. AID PROJECT	

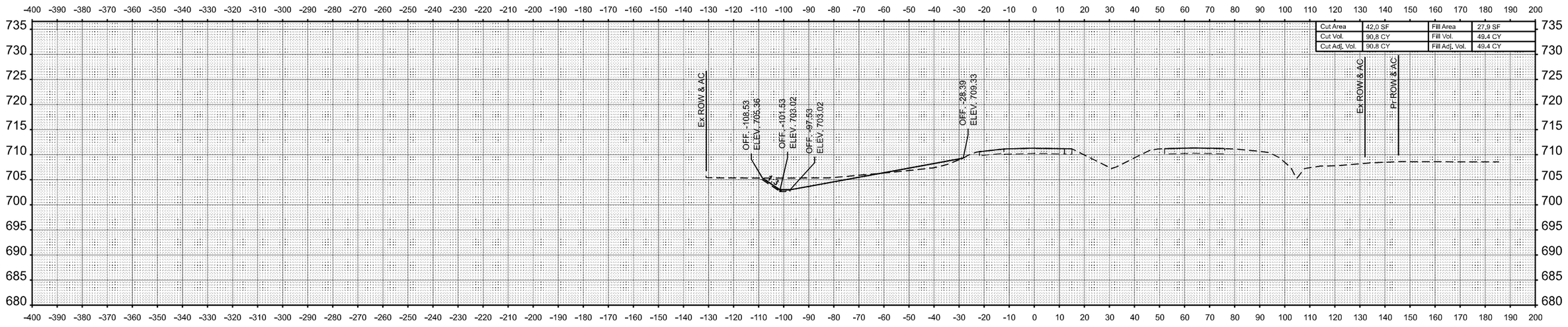

STA 134+50.00

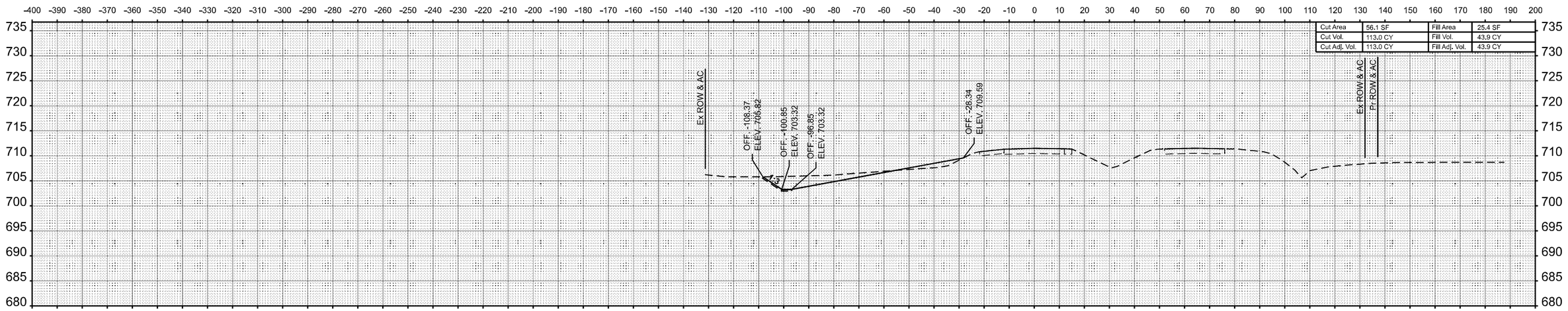

STA 134+00.00

FINAL SURVEY	BY	DATE
SURVEYED		
PLOTTED		
TEMPLATE		
AREAS		
NOTE BOOK		
NO.	AREAS CHECKED	

ORIGINAL SURVEY	BY	DATE
SURVEYED		
PLOTTED		
TEMPLATE		
AREAS		
NOTE BOOK		
NO.	AREAS CHECKED	

MODEL: WB IL 16 - 134+00.00 R2 [Sheet]
FILE NAME: c:\pw_work\pwidot\hirtzelkl\d0852852\D774435-sheets-CrossSections-Stage3A.dgn

USER NAME = kaleb.hirtzel	DESIGNED -	REVISED -	
	DRAWN -	REVISED -	
PLOT SCALE = 0.16666633 ' / in.	CHECKED -	REVISED -	
PLOT DATE = 8/22/2024	DATE -	REVISED -	

STATE OF ILLINOIS
DEPARTMENT OF TRANSPORTATION

CROSS-SECTIONS
STAGE 3A: WB IL 16

SCALE: 1"=20' | SHEET 29 OF 40 SHEETS | STA. 134+00.00 R2 | TO STA. 134+50.00 R2

F.A.I RTE.	SECTION	COUNTY	TOTAL SHEETS	SHEET NO.
57	(15-22HB-4)BR (15-22)R	COLES	1086	891
		CONTRACT NO. 74435		
	ILLINOIS FED. AID PROJECT			

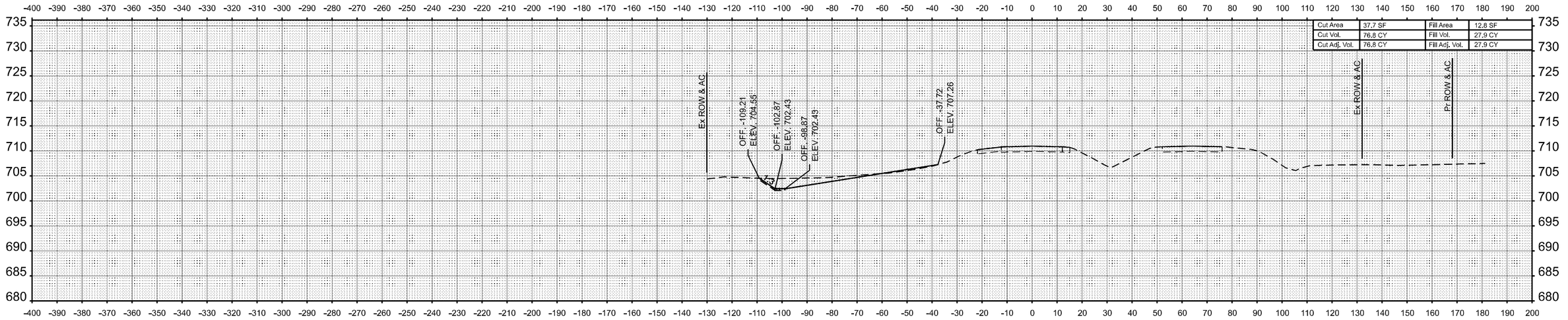

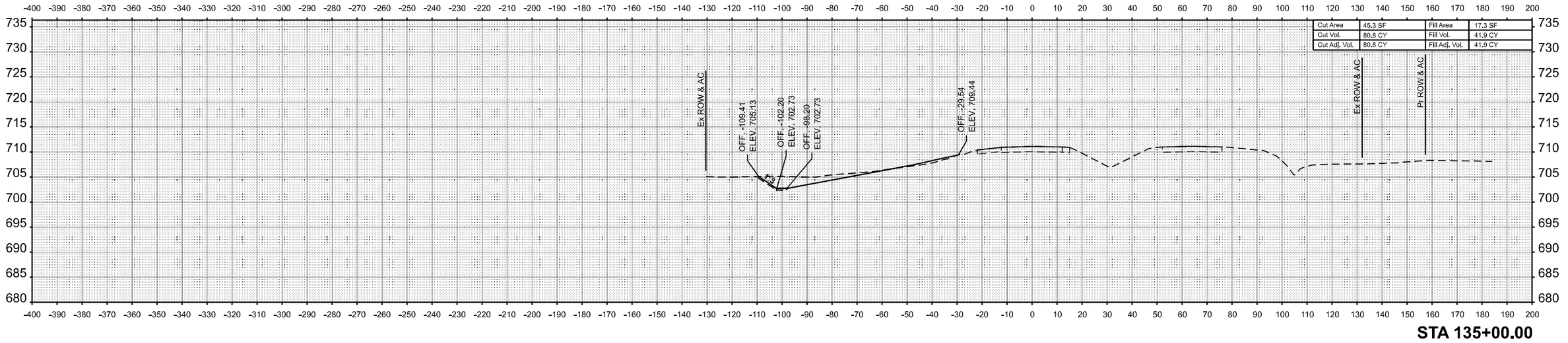

FINAL SURVEY | NOTE BOOK | NO. | BY | DATE
SURVEYED
PLOTTED
TEMPLATE
AREAS
AREAS CHECKED

ORIGINAL SURVEY | NOTE BOOK | NO. | BY | DATE
SURVEYED
PLOTTED
TEMPLATE
AREAS
AREAS CHECKED

MODEL: WB IL 16 - 135+00.00 R2 [Sheet]
FILE NAME: c:\pw_work\pwidot\hirtzelkl\d0852862\D7744\35-sheets-CrossSections-Stage3A.dgn

USER NAME = kaleb.hirtzel	DESIGNED -	REVISED -	
	DRAWN -	REVISED -	
PLOT SCALE = 0.16666633 ' / in.	CHECKED -	REVISED -	
PLOT DATE = 8/22/2024	DATE -	REVISED -	

STATE OF ILLINOIS
DEPARTMENT OF TRANSPORTATION

CROSS-SECTIONS
STAGE 3A: WB IL 16

SCALE: 1"=20' | SHEET 30 OF 40 SHEETS | STA. 135+00.00 R2 | TO STA. 135+50.00 R2

F.A.I RTE.	SECTION	COUNTY	TOTAL SHEETS	SHEET NO.
57	(15-22HB-4)BR (15-22)R	COLES	1086	892
		CONTRACT NO. 74435		
	ILLINOIS FED. AID PROJECT			

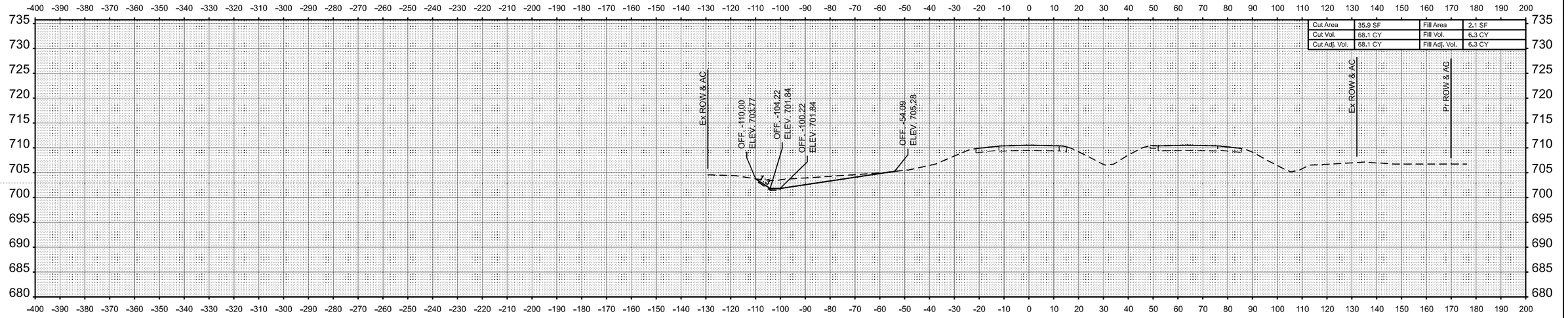

STA 136+50.00

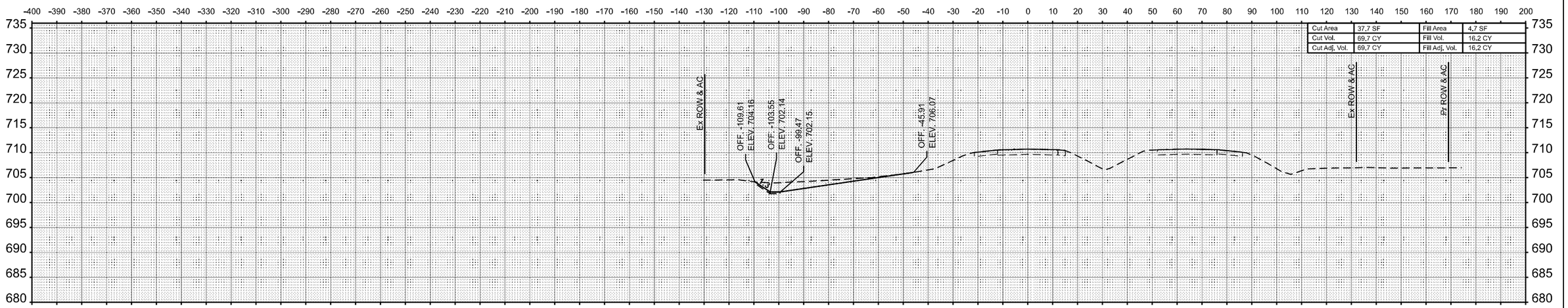

STA 136+00.00

FINAL SURVEY
NOTE BOOK
NO.
SURVEYED
PLOTTED
TEMPLATE
AREAS
AREAS CHECKED
BY
DATE

ORIGINAL SURVEY
NOTE BOOK
NO.
SURVEYED
PLOTTED
TEMPLATE
AREAS
AREAS CHECKED
BY
DATE

MODEL: WB IL 16 - 136+00.00 R2 [Sheet]
FILE NAME: c:\pw_work\pwidot\hirtzelkl\d0852852\D774435-sheets-CrossSections-Stage3A.dgn

USER NAME = kaleb.hirtzel	DESIGNED -	REVISED -	
	DRAWN -	REVISED -	
PLOT SCALE = 0.16666633 ' / in.	CHECKED -	REVISED -	
PLOT DATE = 8/22/2024	DATE -	REVISED -	

STATE OF ILLINOIS
DEPARTMENT OF TRANSPORTATION

CROSS-SECTIONS
STAGE 3A: WB IL 16

SCALE: 1"=20' | SHEET 31 OF 40 SHEETS | STA. 136+00.00 R2 | TO STA. 136+50.00 R2

F.A.I RTE.	SECTION	COUNTY	TOTAL SHEETS	SHEET NO.
57	(15-22HB-4)BR (15-22)R	COLES	1086	893
		CONTRACT NO. 74435		
	ILLINOIS FED. AID PROJECT			

Cut Area	0.8 SF	Fill Area	7.0 SF
Cut Vol.	25.4 CY	Fill Vol.	8.1 CY
Cut Adj. Vol.	25.4 CY	Fill Adj. Vol.	8.1 CY

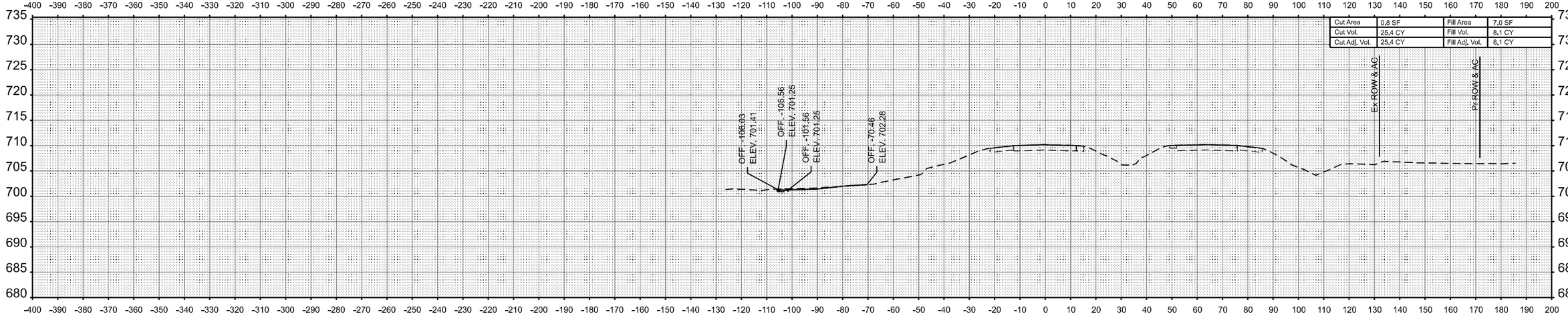

STA 137+50.00

Cut Area	26.6 SF	Fill Area	1.7 SF
Cut Vol.	57.9 CY	Fill Vol.	3.6 CY
Cut Adj. Vol.	57.9 CY	Fill Adj. Vol.	3.6 CY

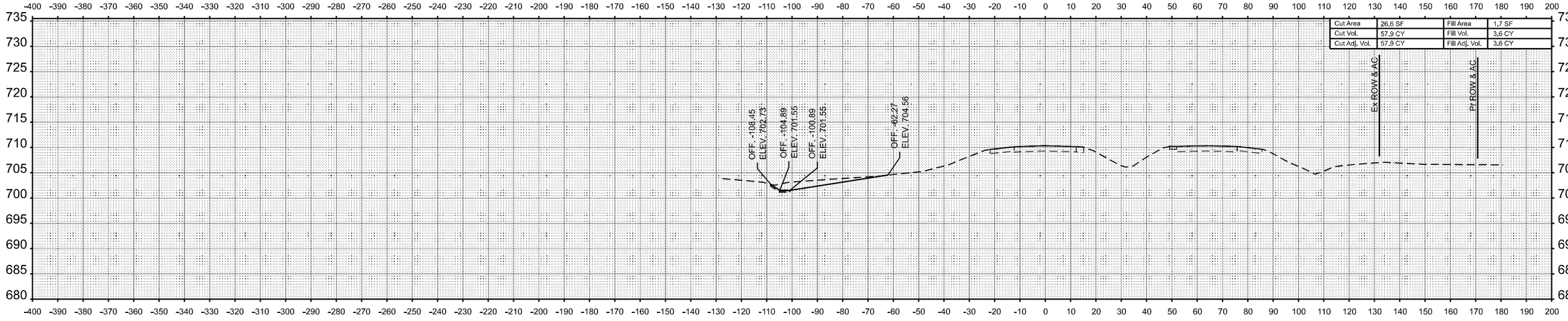

STA 137+00.00

FINAL SURVEY / ORIGINAL SURVEY

NO.	NOTE BOOK	PAGE NO.	BY	DATE
	SURVEYED			
	PLOTTED			
	TEMPLATE			
	AREAS			
	AREAS CHECKED			

MODEL: WB IL 16 - 137+00.00 R2 [Sheet]
FILE NAME: c:\pw_work\pwidot\hirtzelkld0852852\D774435-sheets-CrossSections-Stage3A.dgn

USER NAME = kaleb.hirtzel	DESIGNED -	REVISED -
	DRAWN -	REVISED -
PLOT SCALE = 0.16666633 ' / In.	CHECKED -	REVISED -
PLOT DATE = 8/22/2024	DATE -	REVISED -

STATE OF ILLINOIS
DEPARTMENT OF TRANSPORTATION

CROSS-SECTIONS
STAGE 3A: WB IL 16

SCALE: 1"=20' | SHEET 32 OF 40 SHEETS | STA. 137+00.00 R2 | TO STA. 137+50.00 R2

F.A.I RTE.	SECTION	COUNTY	TOTAL SHEETS	SHEET NO.
57	(15-22HB-4)BR (15-22)R	COLES	1086	894
		CONTRACT NO. 74435		
	ILLINOIS	FED. AID PROJECT		

FINAL SURVEY		BY	DATE
	SURVEYED		
	PLOTTED		
NOTE BOOK	TEMPLATE		
	AREAS		
NO.	AREAS CHECKED		

ORIGINAL SURVEY		BY	DATE
	SURVEYED		
	PLOTTED		
NOTE BOOK	TEMPLATE		
	AREAS		
NO.	AREAS CHECKED		

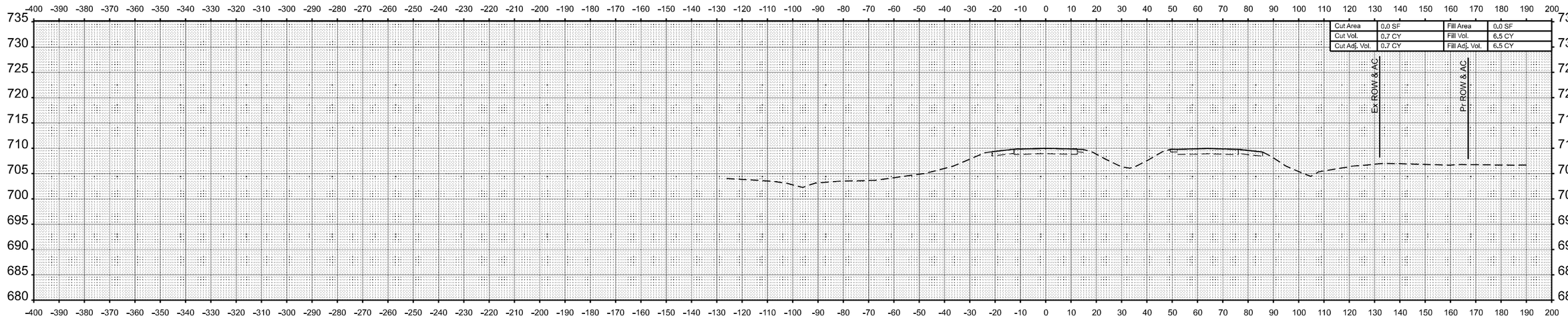

STA 138+00.00

MODEL: WB IL 16 - 138+00.00 R2 |Sheet|
FILE NAME: c:\pw_work\pwidot\hirtzelkl\d0852852\D774435-sheets-CrossSections-Stage3A.dgn

USER NAME = kaleb.hirtzel	DESIGNED -	REVISED -	
	DRAWN -	REVISED -	
PLOT SCALE = 0.16666633 ' / in.	CHECKED -	REVISED -	
PLOT DATE = 8/22/2024	DATE -	REVISED -	

STATE OF ILLINOIS
DEPARTMENT OF TRANSPORTATION

CROSS-SECTIONS
STAGE 3A: WB IL 16

SCALE: 1"=20' | SHEET 33 OF 40 SHEETS | STA. 138+00.00 R2 | TO STA. 138+00.00 R2

F.A.I RTE.	SECTION	COUNTY	TOTAL SHEETS	SHEET NO.
57	(15-22HB-4)BR (15-22)R	COLES	1086	895
		CONTRACT NO. 74435		
	ILLINOIS	FED. AID PROJECT		

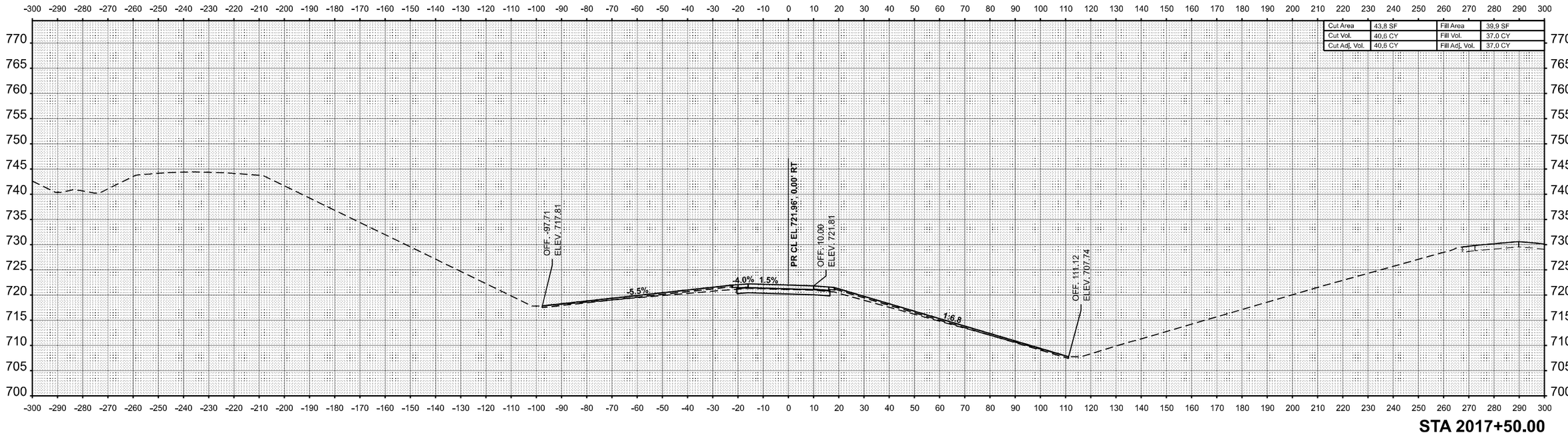

STA 2017+50.00

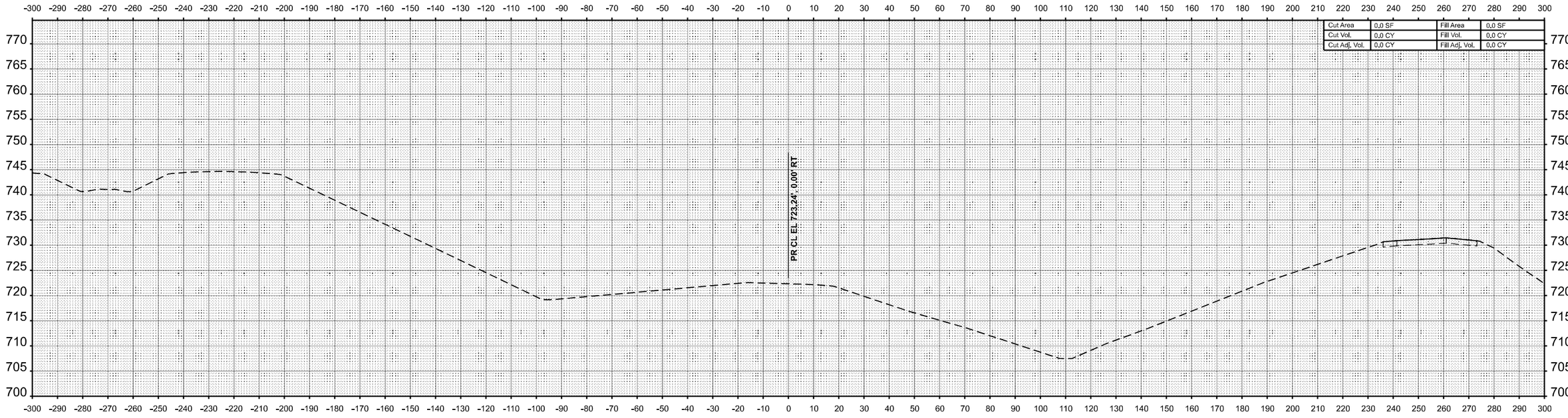

STA 2017+00.00

USER NAME = kaleb.hirtzel	DESIGNED -	REVISED -	
	DRAWN -	REVISED -	
PLOT SCALE = 0.16666633 ' / in.	CHECKED -	REVISED -	
PLOT DATE = 8/22/2024	DATE -	REVISED -	

STATE OF ILLINOIS
DEPARTMENT OF TRANSPORTATION

CROSS-SECTIONS
STAGE 3A: PR RAMP A

SCALE: 1"=20' | SHEET 34 OF 40 SHEETS | STA. 2017+00.00 | TO STA. 2017+50.00

F.A.I RTE.	SECTION	COUNTY	TOTAL SHEETS	SHEET NO.
57	(15-22HB-4)BR (15-22)R	COLES	1086	896
		CONTRACT NO. 74435		
	ILLINOIS	FED. AID PROJECT		

FINAL SURVEY | NOTE BOOK | NO. | SURVEYED | PLOTTED | TEMPLATE | AREAS | AREAS CHECKED | BY | DATE

ORIGINAL SURVEY | NOTE BOOK | NO. | SURVEYED | PLOTTED | TEMPLATE | AREAS | AREAS CHECKED | BY | DATE

MODEL: RAMPA-SBOFF - 2017+00.00 [Sheet]
FILE NAME: c:\pw_work\pwidot\hirtzelkl\d0852852\D774435-sheets-CrossSections-Stage3A.dgn

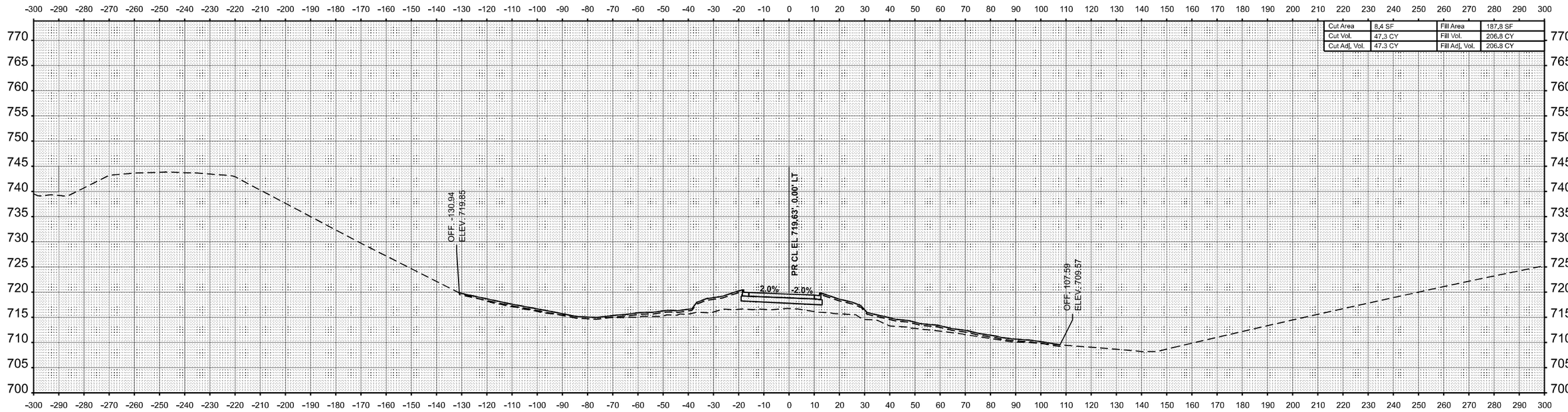

STA 2018+50.00

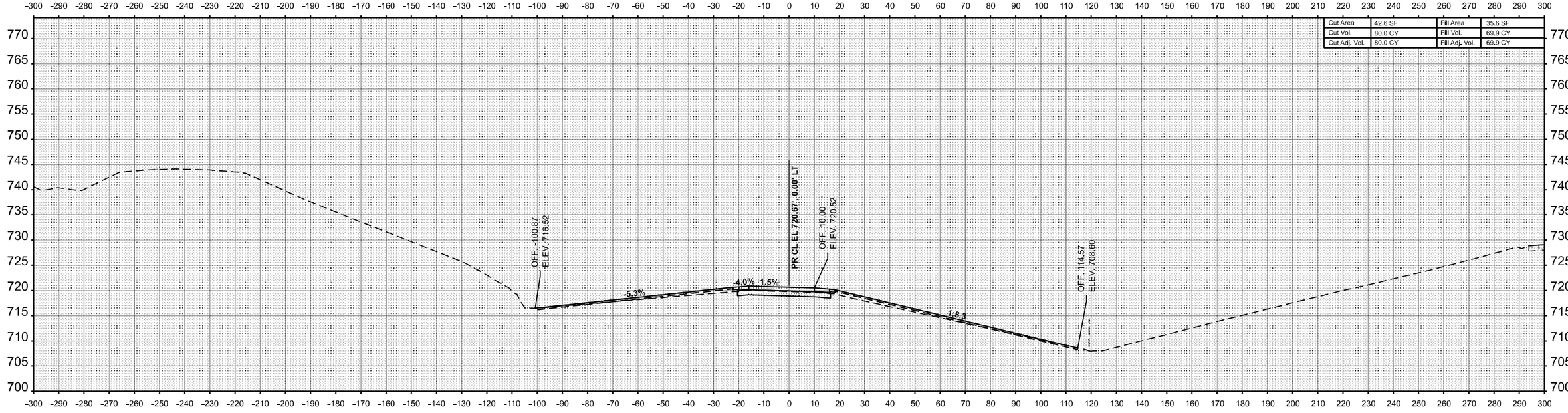

STA 2018+00.00

USER NAME = kaleb.hirtzel	DESIGNED -	REVISED -	
	DRAWN -	REVISED -	
PLOT SCALE = 0.16666633 ' / in.	CHECKED -	REVISED -	
PLOT DATE = 8/22/2024	DATE -	REVISED -	

STATE OF ILLINOIS
DEPARTMENT OF TRANSPORTATION

CROSS-SECTIONS
STAGE 3A: PR RAMP A

SCALE: 1"=20' | SHEET 35 OF 40 SHEETS | STA. 2018+00.00 | TO STA. 2018+50.00

F.A.I RTE.	SECTION	COUNTY	TOTAL SHEETS	SHEET NO.
57	(15-22HB-4)BR (15-22)R	COLES	1086	897
		CONTRACT NO. 74435		
	ILLINOIS	FED. AID PROJECT		

FINAL SURVEY | NOTE BOOK | NO. | SURVEYED | PLOTTED | TEMPLATE | AREAS | AREAS CHECKED | BY | DATE

ORIGINAL SURVEY | NOTE BOOK | NO. | SURVEYED | PLOTTED | TEMPLATE | AREAS | AREAS CHECKED | BY | DATE

MODEL: RAMPA-SBOFF - 2018+00.00 [Sheet]
FILE NAME: c:\pw_work\pwidot\hirtzelkl\d0852852\D774435-sheets-CrossSections-Stage3A.dgn

Cut Area	165.1 SF	Fill Area	280.2 SF
Cut Vol.	192.2 CY	Fill Vol.	637.4 CY
Cut Adj. Vol.	192.2 CY	Fill Adj. Vol.	637.4 CY

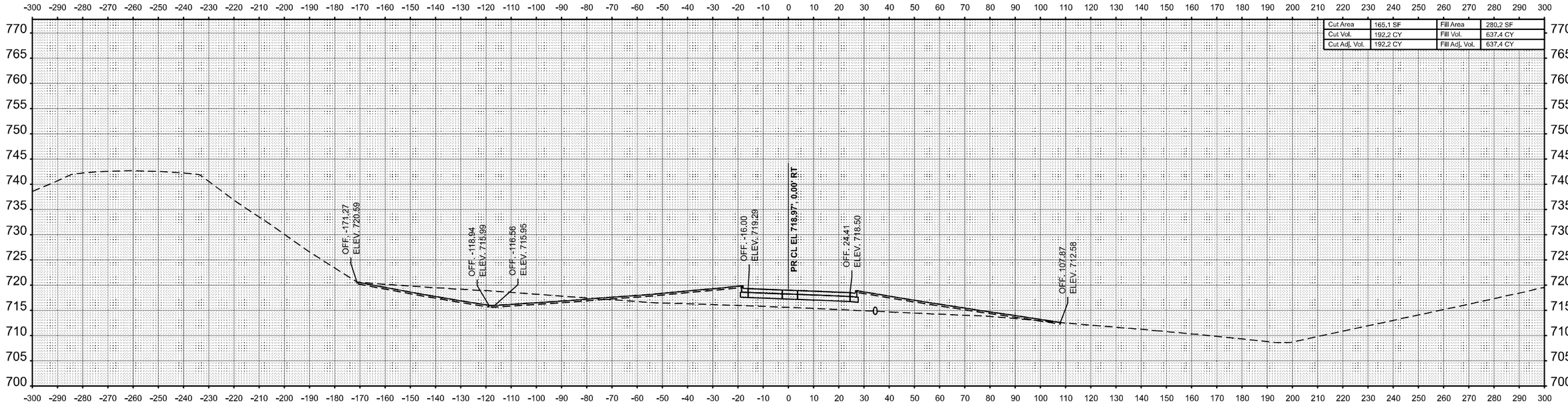

STA 2019+50.00

Cut Area	42.5 SF	Fill Area	408.2 SF
Cut Vol.	47.1 CY	Fill Vol.	551.9 CY
Cut Adj. Vol.	47.1 CY	Fill Adj. Vol.	551.9 CY

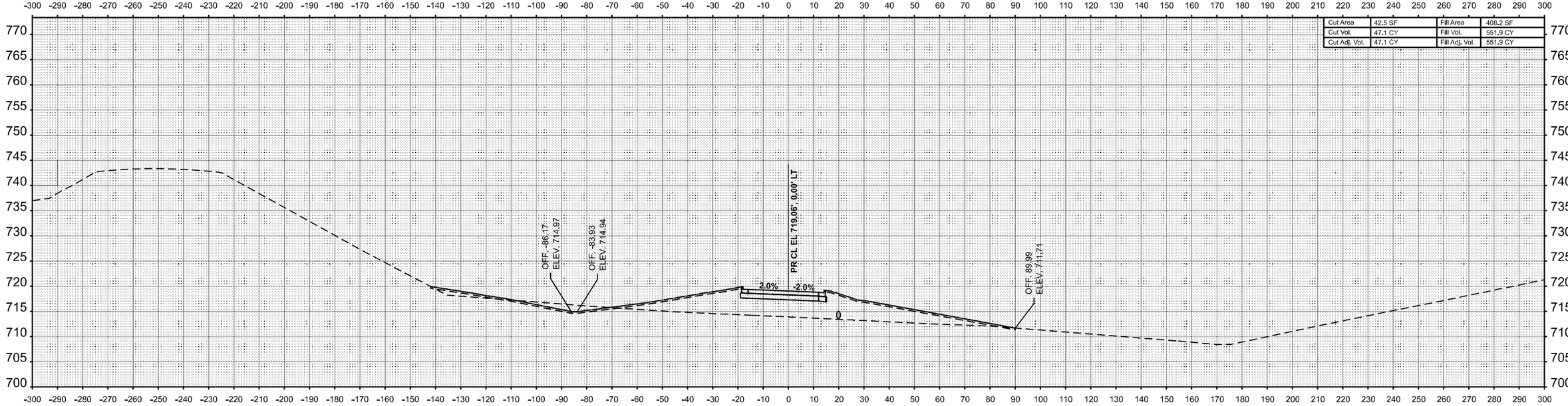

STA 2019+00.00

FINAL SURVEY	BY	DATE
NOTE BOOK	SURVEYED	
NO.	PLOTTED	
	TEMPLATE	
	AREAS	
	AREAS CHECKED	

ORIGINAL SURVEY	BY	DATE
NOTE BOOK	SURVEYED	
NO.	PLOTTED	
	TEMPLATE	
	AREAS	
	AREAS CHECKED	

MODEL: RAMPA-SBOFF - 2019+00.00 [Sheet]
FILE NAME: c:\pw_work\pwidot\hirtzelkd\d0852852\D774435-sheets-CrossSections-Stage3A.dgn

USER NAME = kaleb.hirtzel	DESIGNED -	REVISED -
	DRAWN -	REVISED -
PLOT SCALE = 0.16666633 ' / In.	CHECKED -	REVISED -
PLOT DATE = 8/22/2024	DATE -	REVISED -

STATE OF ILLINOIS
DEPARTMENT OF TRANSPORTATION

CROSS-SECTIONS
STAGE 3A: PR RAMP A

SCALE: 1"=20' | SHEET 36 OF 40 SHEETS | STA. 2019+00.00 | TO STA. 2019+50.00

F.A.I RTE.	SECTION	COUNTY	TOTAL SHEETS	SHEET NO.
57	(15-22HB-4)BR (15-22)R	COLES	1086	898
		CONTRACT NO. 74435		
	ILLINOIS	FED. AID PROJECT		

FINAL SURVEY		BY	DATE
NOTE BOOK	SURVEYED		
NO.	PLOTTED		
	TEMPLATE		
	AREAS		
	AREAS CHECKED		

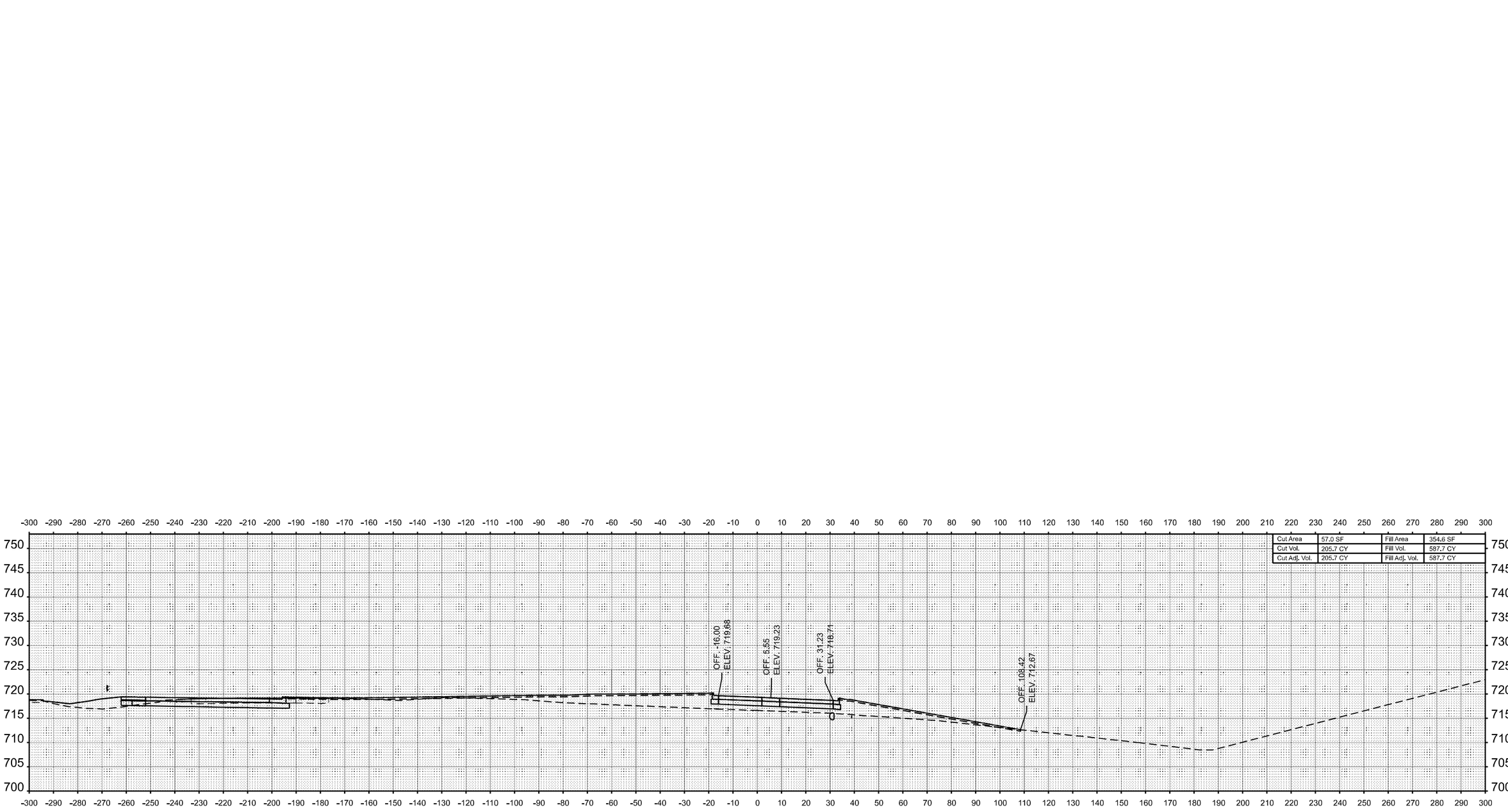

STA 2020+00.00

ORIGINAL SURVEY		BY	DATE
NOTE BOOK	SURVEYED		
NO.	PLOTTED		
	TEMPLATE		
	AREAS		
	AREAS CHECKED		

MODEL: RAMPA-SBOFF - 2020+00.00 [Sheet]
FILE NAME: c:\pw_work\pwidot\hirtzelkl\d0852852\D774435-sheets-CrossSections-Stage3A.dgn

USER NAME = kaleb.hirtzel	DESIGNED -	REVISED -	
	DRAWN -	REVISED -	
PLOT SCALE = 0.16666633 ' / in.	CHECKED -	REVISED -	
PLOT DATE = 8/22/2024	DATE -	REVISED -	

STATE OF ILLINOIS
DEPARTMENT OF TRANSPORTATION

CROSS-SECTIONS
STAGE 3A: PR RAMP A

SCALE: 1"=20' | SHEET 37 OF 40 SHEETS | STA. 2020+00.00 | TO STA. 2020+00.00

F.A.I RTE.	SECTION	COUNTY	TOTAL SHEETS	SHEET NO.
57	(15-22HB-4)BR (15-22)R	COLES	1086	899
		CONTRACT NO. 74435		
	ILLINOIS	FED. AID PROJECT		

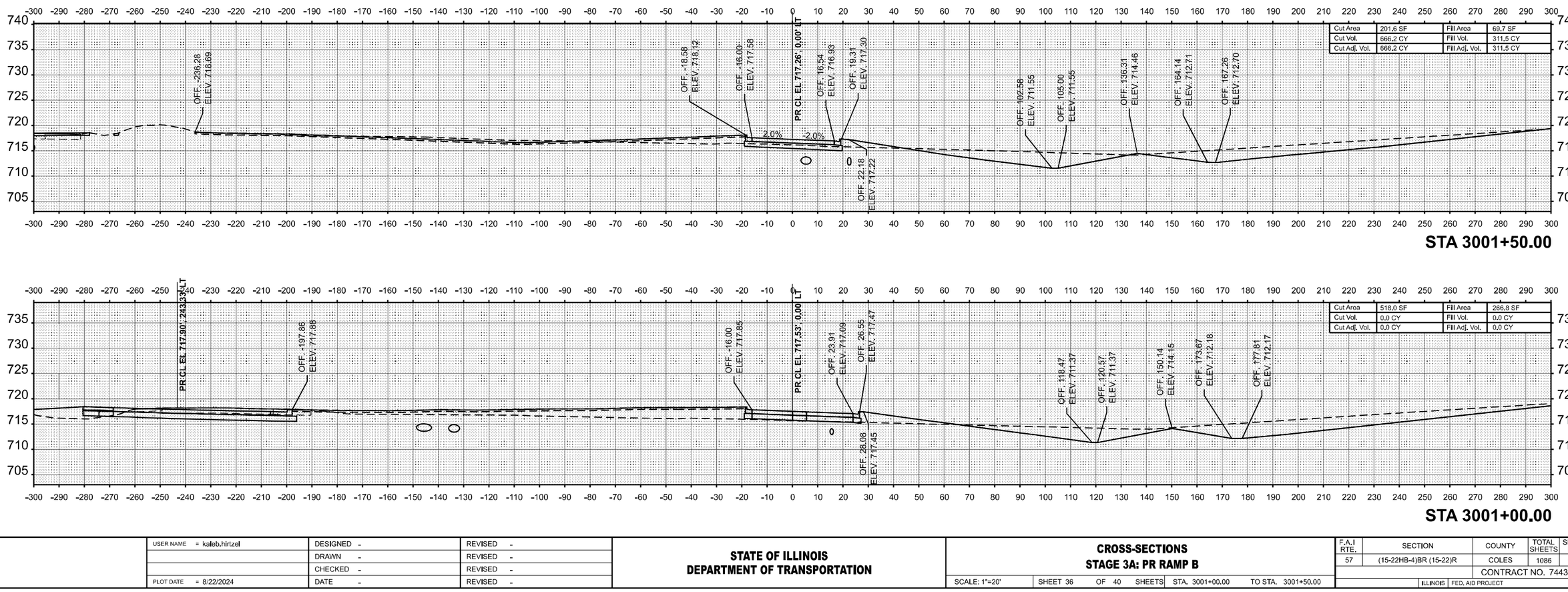

USER NAME = kaleb.hirtzel	DESIGNED -	REVISED -	
	DRAWN -	REVISED -	
	CHECKED -	REVISED -	
PLOT DATE = 8/22/2024	DATE -	REVISED -	

STATE OF ILLINOIS
DEPARTMENT OF TRANSPORTATION

CROSS-SECTIONS
STAGE 3A: PR RAMP B

SCALE: 1"=20' | SHEET 36 OF 40 SHEETS | STA. 3001+00.00 | TO STA. 3001+50.00

F.A.I RTE.	SECTION	COUNTY	TOTAL SHEETS	SHEET NO.
57	(15-22HB-4)BR (15-22)R	COLES	1086	900
		CONTRACT NO. 74435		
		ILLINOIS	FED. AID PROJECT	

FINAL SURVEY | NOTE BOOK | NO. | SURVEYED | PLOTTED | TEMPLATE | AREAS | AREAS CHECKED | BY | DATE

ORIGINAL SURVEY | NOTE BOOK | NO. | SURVEYED | PLOTTED | TEMPLATE | AREAS | AREAS CHECKED | BY | DATE

MODEL: RAMPB-NBON7 - 3001+00.00 [Sheet]
FILE NAME: c:\pw_work\pwidot\hirtzelkd\d0852852\D77443S-sheets-CrossSections-Stage3A.dgn