Form SL-5-5-56 — Sheet 4 of 6

FOUNDATION INVESTIGATION

ROUTE FAI-04 — STRUCTURE Twin Bridges over FA Route 17 near Station 788+60 — DATE 9-4-57
SECTION 15-22 HB-4 — WEATHER cloudy
COUNTY Coles — ENGINEER Woods
BORING NO. 4 — BORING NO.
PILING No. — PILING

	Blow per Foot	qu-tons per sq.ft.	% Moisture	Elevation
44 feet Left Station 789+42				
Ground elev.				720.6
Brown SiC Firm				719.0
Brown Mottled Clay Firm				716.0
Brown Gray Mottled Clay Stiff	5	2.2	15.9	714.0
Stiff	5	1.9	16.5	713.0
Brown Gray Mottled Clay Till Very Stiff	8	3.6	14.8	
	12	3.9	12.9	706.0
Very Stiff	12	3.6	12.7	
	12	2.7	13.4	700.0
Gray Clay Till	10	2.4	13.6	
	11	*	14.7	
Very Stiff	14	3.4	13.4	690.0

	Elevation	% Moisture	qu-tons per sq.ft.	Blows per Foot
Hole #4 Continued	690.0			
		13.5	2.4	11
Stiff		13.5	2.7	14
		13.9	2.4	14
Gray Clay Till	680.0			
		13.6	2.2	14
Very Stiff	671.0	13.3	3.2	16
Limit of boring				
* Sample ruptured				
Water elev. 24 hours after boring.				

Vertical Scale: 1 inch = 5 feet
Weight of Hammer 170 lbs. Drop 2'-0"
1⅜" I.D. - 2" O.D. , Penetrometer Split Spoon 33

Form SL-5-5-56 — Sheet 5 of 6

FOUNDATION INVESTIGATION

ROUTE FAI-04 — STRUCTURE Twin Bridges over FA Route 17 Near Station 788+60 — DATE 9-5-57
SECTION 15-22 HB-4 — WEATHER clear
COUNTY Coles — ENGINEER Woods
BORING NO. 5 — BORING NO.
PILING — PILING

	Blow per Foot	qu-tons per sq.ft.	% Moisture	Elevation
44 feet Right Station 787+98				
Ground elev.				720.7
Brown SiC Firm				719.0
Brown Mottled Clay Firm				717.0
Brown Gray Mottled Clay Firm	6	1.2	24.0	714.0
Brown Gray Mottled SiCL Till Stiff	9	1.9	23.0	711.0
Gray SiCL Till Very Stiff	21	3.6	21	708.0
Gray Clay Till Very Stiff	21	3.4	12.7	707.0
Gray SiCL Till Very Stiff	18	*	—	703.5
Hard	15	5.3	12.0	700.0
Gray Clay Till	15	5.1	12.2	
Very Stiff	16	4.4	12.2	
	15	4.4	12.6	690.0

	Elevation	% Moisture	qu-tons per sq.ft.	Blows per Foot
Hole #5 Continued	690.0			
		12.8	4.1	16
Gray Clay Till Very Stiff	685.0	12.7	4.6	15
		13.0	3.9	21
	680.0			
	676.0	12.7	4.1	19
Limit of boring				
* Sample lost				
Note: There was no free ground water encountered - the hole was dry.				

Vertical Scale: 1 inch = 5 feet
Weight of Hammer 170 lbs. Drop 2'-0"
1⅜" I.D. - 2" O.D. , Penetrometer Split Spoon 33

Form SL-5-5-56 — Sheet 6 of 6

FOUNDATION INVESTIGATION

ROUTE FAI-04 — STRUCTURE Twin bridges over FA Route 17 near Station 788+60 — DATE 9-5-57
SECTION 15-22HB-4 — WEATHER cloudy
COUNTY Coles — ENGINEER Woods
BORING NO. 6 — BORING NO.
PILING No — PILING

	Blow per Foot	qu-tons per sq.ft.	% Moisture	Elevation
44 feet Left Station 787+98				
Ground elev.				720.4
Brown SiC Firm				719.0
Brown Mottled Clay Firm				716.0
Brown Gray SCL Till	7	1.9	13.9	
	16	*	14.0	712.0
Brown Gray Mottled Clay Till	11	3.9	15.0	708.0
	16	4.4	12.5	
Very stiff	15	3.9	12.3	
	11	3.2	13.2	700.0
Gray Clay Till	13	2.7	13.3	
	14	2.9	13.4	
Very Stiff	18	4.1	12	690.0

	Elevation	% Moisture	qu-tons per sq.ft.	Blows per Foot
Hole #6 Continued	690.0			
		13	2.7	17
		12.9	2.9	15
Gray Clay Till Very Stiff		12.6	3.2	15
	680.0	11.9	3.2	16
	672.0	13.0	3.2	19
Limit of boring				
* Sample lost - ruptured				
Water elev. 24 hours after boring.				

Vertical Scale: 1 inch = 5 feet
Weight of Hammer 170 lbs. Drop 2'-0"
1⅜" I.D. - 2" O.D. , Penetrometer Split Spoon 33

(Sheet 6 of 6)

I-57 PROFILE GRADE CHANGE DETAIL

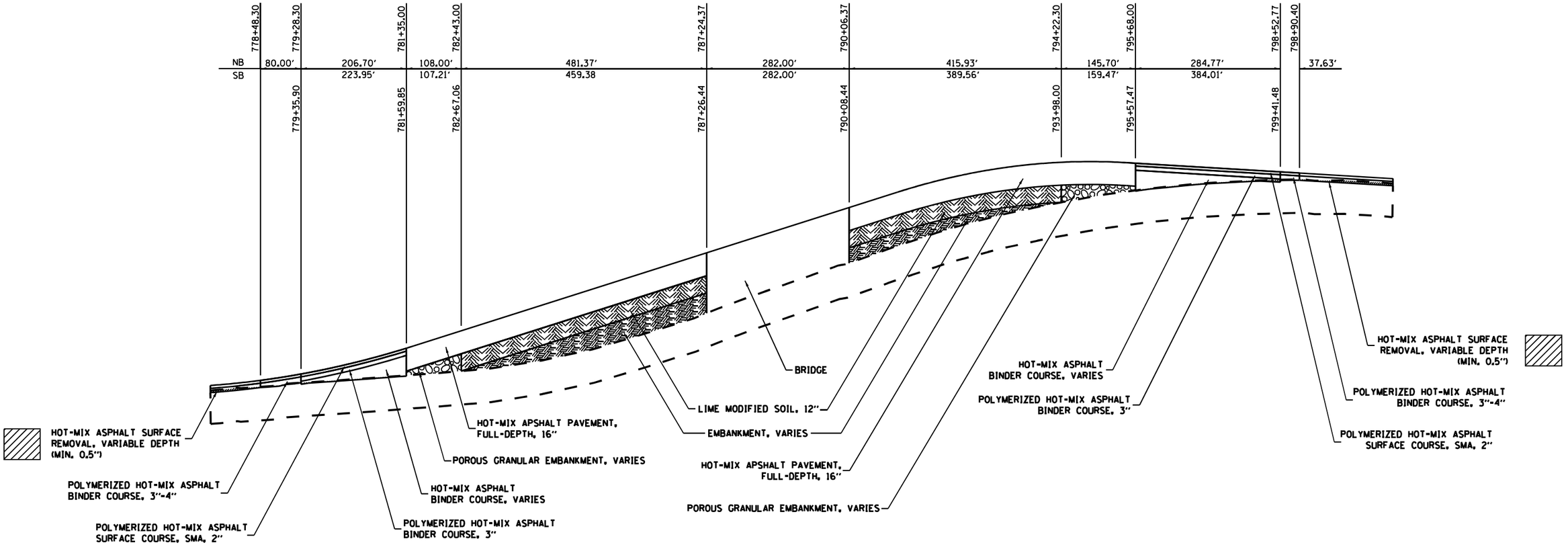

MODEL: Default
FILE NAME: pw:\\idot-pw.bentley.com:PWIDOT Documents\IDOT Offices\District 7\Projects\74435\CADData\CADSheets\D77435-Sheet-Construction Details.dgn

USER NAME = kaleb.hirtzel	DESIGNED -	REVISED -	STATE OF ILLINOIS DEPARTMENT OF TRANSPORTATION	PAVING DETAILS	
	DRAWN -	REVISED -			
PLOT SCALE = 200.0000 ' / in.	CHECKED -	REVISED -			
PLOT DATE = 8/23/2024	DATE -	REVISED -		SCALE:	SHEET 1 OF 2 SHEETS STA. TO STA.

F.A.I. RTE.	SECTION	COUNTY	TOTAL SHEETS	SHEET NO.
57	(15-22HB-4)BR (15-22)R	COLES	1086	702
		CONTRACT NO. 74435		
	ILLINOIS FED. AID PROJECT			

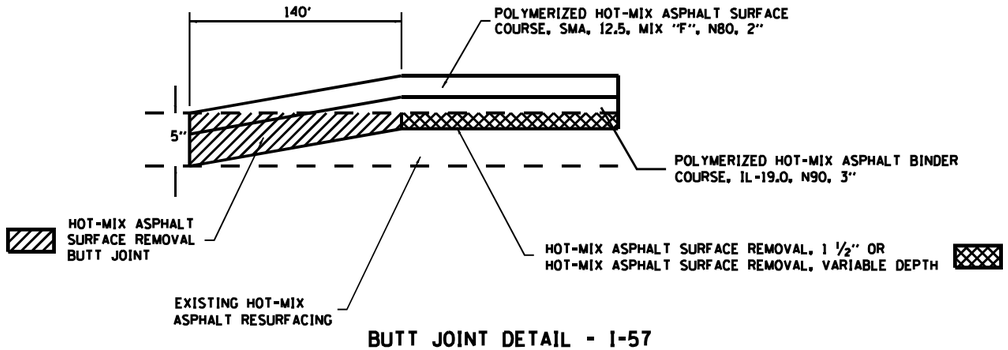

BUTT JOINT DETAIL - I-57

NB STA. 760+60	TO STA. 762+00	SB STA. 760+60	TO STA. 762+00
NB STA. 812+39.64	TO STA. 813+79.64	SB STA. 812+39.46	TO STA. 813+79.46
NB STA. 815+88.05	TO STA. 817+28.05	SB STA. 815+87.97	TO STA. 817+27.97
NB STA. 839+29	TO STA. 840+69	SB STA. 839+29	TO STA. 840+69

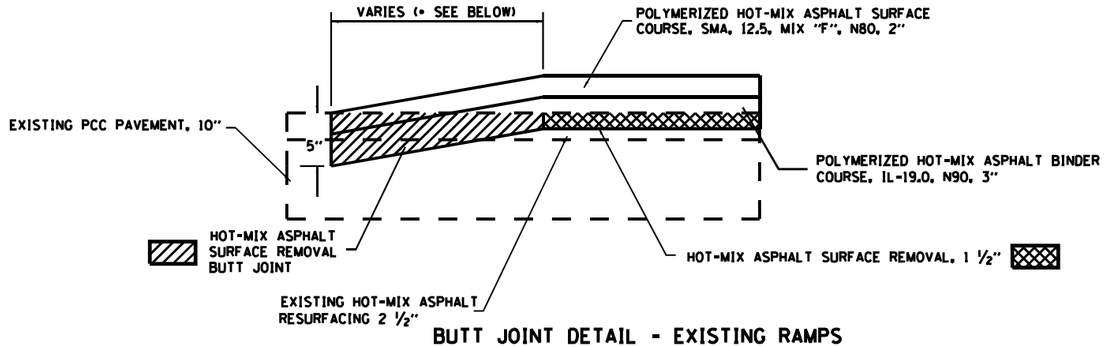

BUTT JOINT DETAIL - EXISTING RAMPS

EX. RAMP A STA. 797+15	TO STA. 798+55.87	(• 140.9')
EX. RAMP B STA. 78+16.70	TO STA. 79+57	(• 140.3')
EX. RAMP D STA. 53+85	TO STA. 54+59.85	(• 74.9')
EX. RAMP F STA. 10+83.68	TO STA. 11+60	(• 76.3')

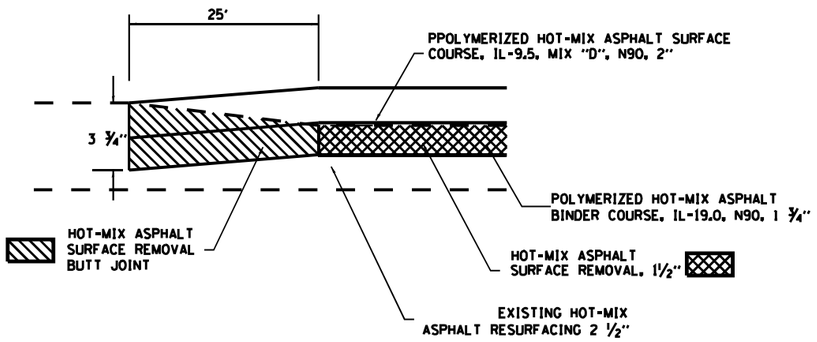

BUTT JOINT DETAIL - IL 16 PROJECT START

EB & WB STA. 91+75 TO STA. 92+00

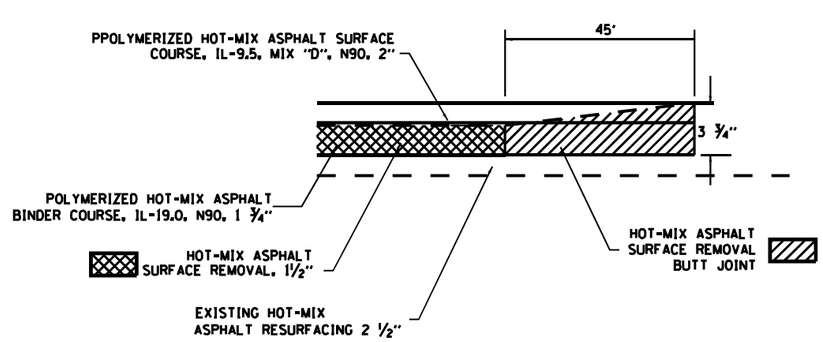

BUTT JOINT DETAIL - IL 16 PROJECT END

EB & WB STA. 147+50 TO STA. 147+95

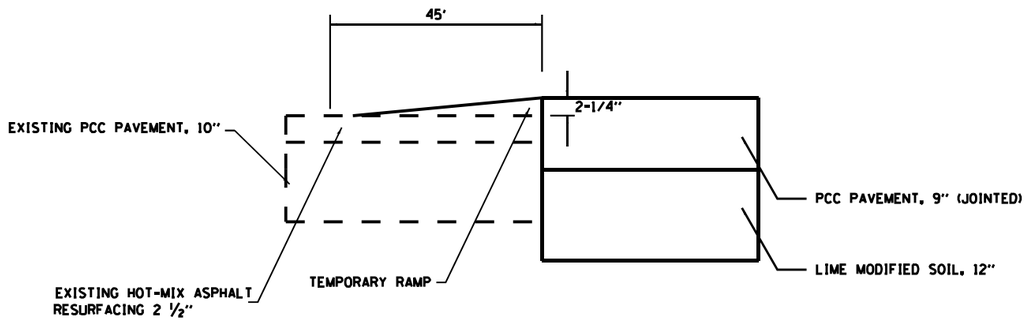

TEMPORARY RAMP DETAIL - IL 16

E.B. IL 16 STA. 101+61	TO STA. 102+06		
E.B. IL 16 STA. 127+76	TO STA. 128+21		
W.B. IL 16 STA. 102+18	TO STA. 102+63		
W.B. IL 16 STA. 128+33	TO STA. 128+78		

MODEL: Default
FILE NAME: pw:\\dot-pw.bentley.com:PWIDOT\Documents\IDOT Offices\District 7\Projects\74435\CADData\CADSheets\D774435-sheet-Construction Details.dgn

USER NAME = kaleb.hirtzel	DESIGNED -	REVISED -	
	DRAWN -	REVISED -	
PLOT SCALE = 100.0000 ' / in.	CHECKED -	REVISED -	
PLOT DATE = 8/23/2024	DATE -	REVISED -	

STATE OF ILLINOIS
DEPARTMENT OF TRANSPORTATION

PAVING DETAILS

SCALE: | SHEET 2 OF 2 SHEETS | STA. | TO STA.

F.A.I. RTE.	SECTION	COUNTY	TOTAL SHEETS	SHEET NO.
57	(15-22HB-4)BR (15-22)R	COLES	1086	703
		CONTRACT NO. 74435		
	ILLINOIS	FED. AID PROJECT		

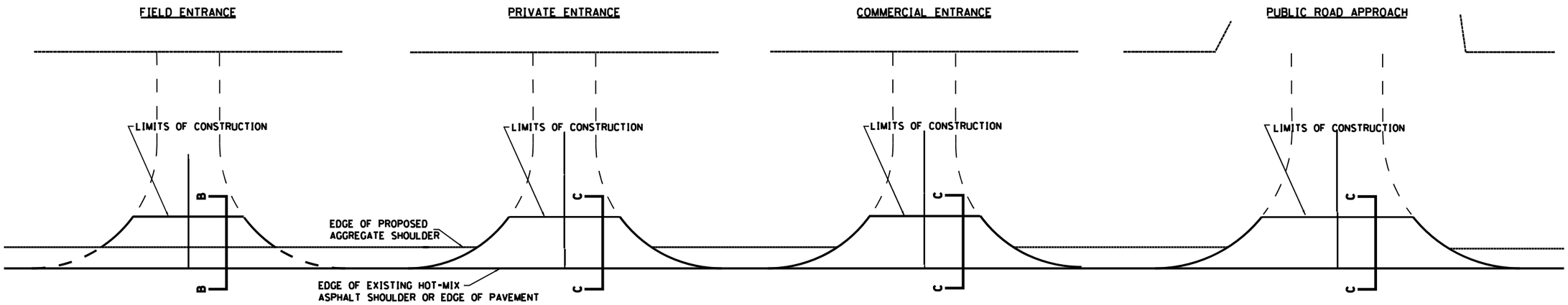

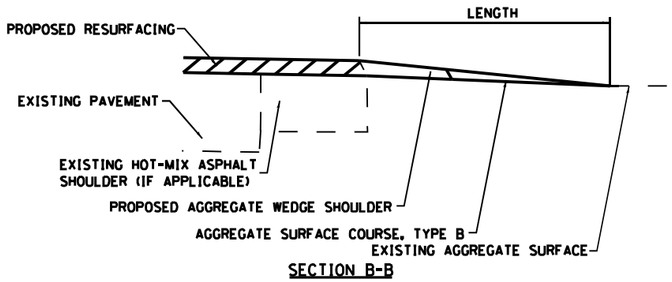

SECTION B-B

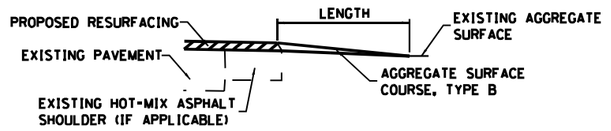

SECTION C-C

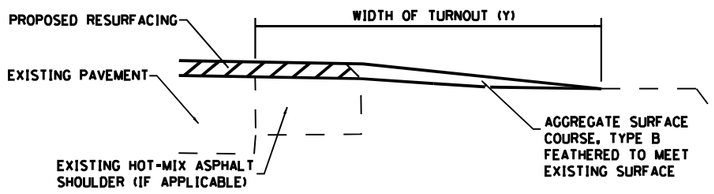

TYPICAL SECTION AT MAILBOX TURNOUT

NOTE: SEE STANDARD 406201 FOR MAILBOX TURNOUT DETAILS

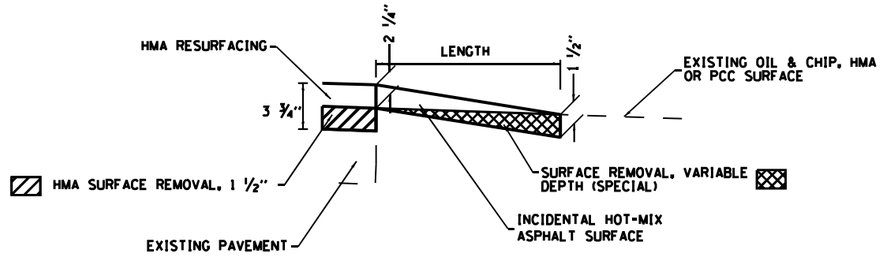

SECTION C-C

NOTES

LENGTH = 10' UNLESS OTHERWISE NOTED ON PLANS

IF THERE IS NOT EXISTING HOT-MIX ASPHALT SHOULDER THEN THE ENTRANCE TAPER STARTS AT THE EDGE OF EXISTING PAVEMENT.

MODEL: Default
FILE NAME: pw:\\ildot-pw.bentley.com:PWIDOT\Documents\IDOT Offices\District 7\Projects\74435\CADData\CADsheets\D774435-sheets-ConstructionDetails.dgn

USER NAME = kaleb.hirtzel	DESIGNED -	REVISED -	STATE OF ILLINOIS DEPARTMENT OF TRANSPORTATION
	DRAWN -	REVISED -	
PLOT SCALE = 100.0000 ' / in.	CHECKED -	REVISED -	
PLOT DATE = 8/23/2024	DATE -	REVISED -	

RURAL ENTRANCE AND MAILBOX TURNOUT DETAILS WITH SHOULDERS

SCALE: | SHEET OF SHEETS | STA. TO STA.

F.A.I. RTE.	SECTION	COUNTY	TOTAL SHEETS	SHEET NO.
57	(15-22HB-4)BR (15-22)R	COLES	1086	704
		CONTRACT NO. 74435		
		ILLINOIS FED. AID PROJECT		

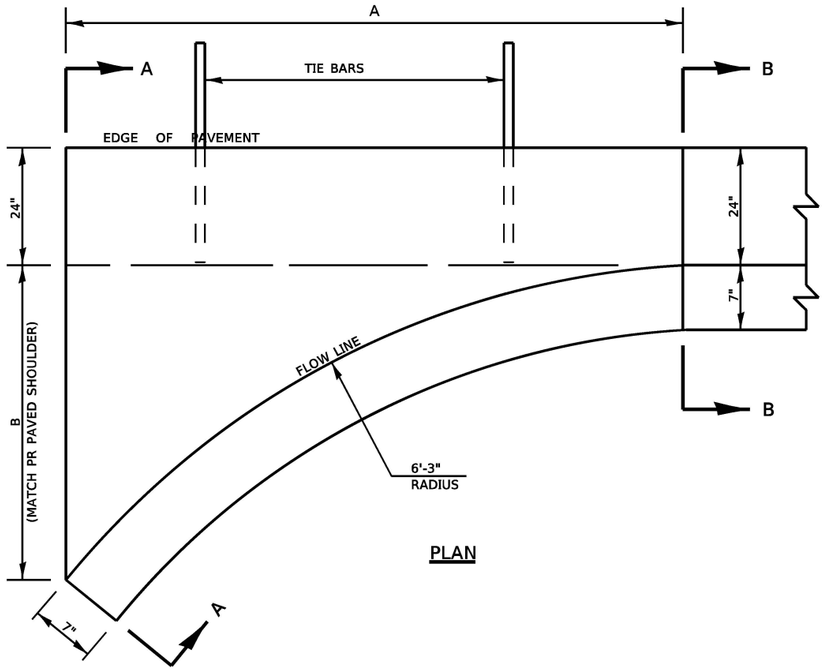

PLAN

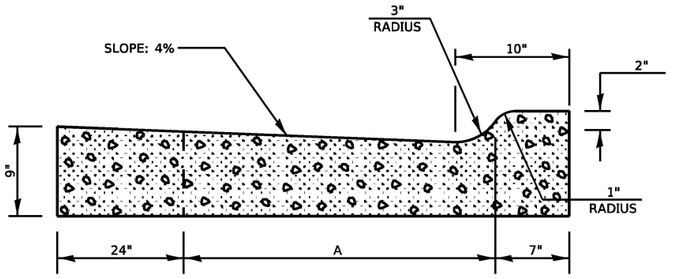

SECTION A-A

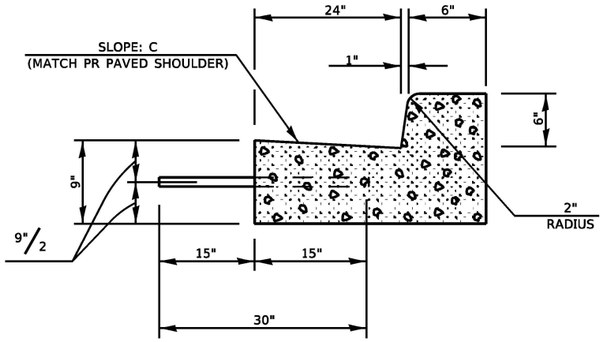

SECTION B-B

CLASS SI CONCRETE (OUTLET), SPECIAL			A	B	C	VOLUME
STATIONING						
FROM	TO	SIDE	FOOT	INCH	%	CU YD
EB IL 16						
104+26.00	104+30.56	LT	4.50	24	2	0.53
104+26.00	104+30.56	RT	4.29	24	-6	0.53
122+21.44	122+26.00	LT	4.50	24	2	0.53
122+21.44	122+26.00	RT	4.55	24	-6	0.53
					EB IL 16 TOTAL:	2.12
WB IL 16						
108+13.35	108+17.91	LT	4.54	24	-6	0.53
108+13.35	108+17.91	RT	4.50	24	2	0.53
126+08.78	126+13.34	LT	4.50	24	-6	0.53
126+08.78	126+13.34	RT	4.50	24	2	0.53
					WB IL 16 TOTAL:	2.12
RAMP A						
2018+43.19	2018+47.75	LT	4.50	24	2	0.53
2018+43.19	2018+49.41	RT	5.77	48	-6	0.87
					RAMP A TOTAL:	1.40
RAMP B						
3001+86.53	3001+91.09	LT	4.48	24	2	0.53
3001+86.53	3001+92.75	RT	5.93	48	-6	0.87
					RAMP B TOTAL:	1.40
RAMP C						
4018+21.94	4018+26.50	LT	4.48	24	2	0.53
4018+20.28	4018+26.50	RT	5.80	48	-6	0.87
					RAMP C TOTAL:	1.40
RAMP D						
5002+33.74	5002+38.30	LT	4.47	24	2	0.53
5002+32.08	5002+38.30	RT	6.36	48	-6	0.87
					RAMP D TOTAL:	1.40
COLES CENTER DR (EB 16 STA.)						
144+00.50	144+05.06	RT	4.55	24	-6	0.53
					COLES CENTER TOTAL:	0.53
					PROJECT TOTAL:	10.37

GENERAL NOTES

1. CLASS SI CONCRETE SHALL BE USED THROUGHOUT.
2. TIE BARS SHALL BE NO. 6 (NO. 20) AT 24" (600 mm) CENTERS UNLESS OTHERWISE SHOWN. OUTLETS SHALL BE TIED TO THE PAVEMENT IN ACCORDANCE WITH DETAILS FOR LONGITUDINAL CONSTRUCTION JOINT SHOWN ON STANDARD 420001.
3. WHEN SPECIAL OUTLET IS CONSTRUCTED ADJACENT TO FLEXIBLE PAVEMENT, THE TIE BARS SHALL BE OMITTED AND ALL CONSTRUCTION JOINTS SHALL BE PROVIDED WITH A DOWEL BAR CONFORMING TO ARTICLE 1006.11(b).

NOT TO SCALE

Note: All dimensions are in INCHES (millimeters) unless otherwise shown.

DISTRICT 7 DETAIL NO. X6060097

MODEL: Default
FILE NAME: pw:\\dot-pw.bentley.com:PWIDOT1Documents\IDOT Offices\District 7\Projects\74435\CADData\CADsheets\D774435-sheets-ConstructionDetails.dgn

USER NAME = kaleb.hirtzel	DESIGNED -	REVISED -	
	DRAWN -	REVISED -	
PLOT SCALE = 100.0000 ' / in.	CHECKED -	REVISED -	
PLOT DATE = 8/23/2024	DATE -	REVISED -	

STATE OF ILLINOIS
DEPARTMENT OF TRANSPORTATION

CLASS SI CONCRETE (OUTLET), SPECIAL

SCALE: | SHEET OF SHEETS | STA. | TO STA.

F.A.I. RTE.	SECTION	COUNTY	TOTAL SHEETS	SHEET NO.
57	(15-22HB-4)BR (15-22)R	COLES	1086	705
		CONTRACT NO. 74435		
		ILLINOIS	FED. AID PROJECT	

STAGE 3A IL 16 TEMPORARY PAVEMENT DETAILS

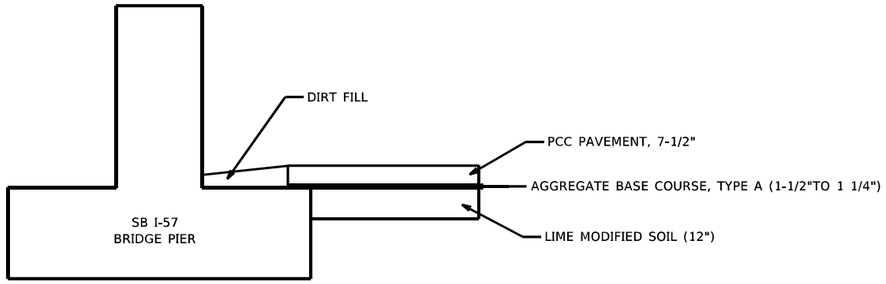

IL 16 STA. 114+25.7

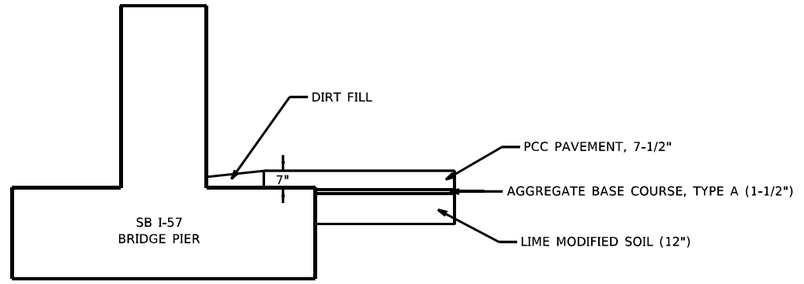

IL 16 STA. 114+59.7

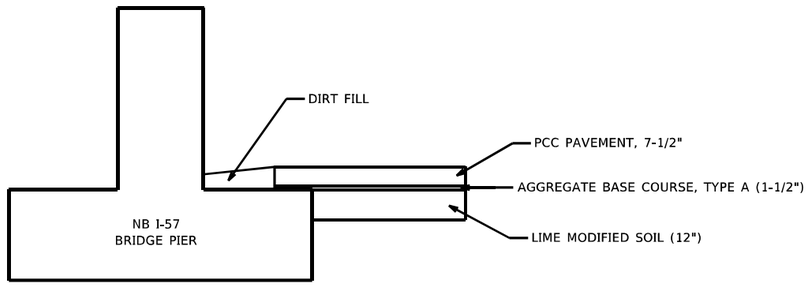

IL 16 STA. 115+17.7

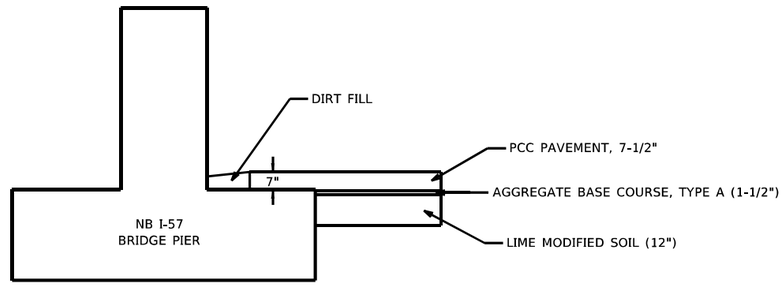

IL 16 STA. 115+51.7

MODEL: Default
FILE NAME: pw:\\dot-pw.bentley.com:PWIDOT Documents\IDOT Office\District 7\Projects\74435\CADData\CADSheets\D774435-Sheets-Construction Details.dgn

USER NAME = kaleb.hirtzel	DESIGNED -	REVISED -	**STATE OF ILLINOIS** **DEPARTMENT OF TRANSPORTATION**
	DRAWN -	REVISED -	
PLOT SCALE = 100.0000 ' / in.	CHECKED -	REVISED -	
PLOT DATE = 8/23/2024	DATE -	REVISED -	

STAGE 3A IL 16
TEMPORARY PAVEMENT DETAIL

SCALE: | SHEET 1 OF 1 SHEETS | STA. | TO STA.

F.A.I. RTE.	SECTION	COUNTY	TOTAL SHEETS	SHEET NO.
57	(15-22HB-4)BR (15-22)R	COLES	1086	706
		CONTRACT NO. 74435		
	ILLINOIS FED. AID PROJECT			

INLET BOX OUTLET PIPE DETAILS

NB I-57 STA. 806+85 RT (PRE-STAGE A)
NB I-57 STA. 790+58 (STAGE 2A)

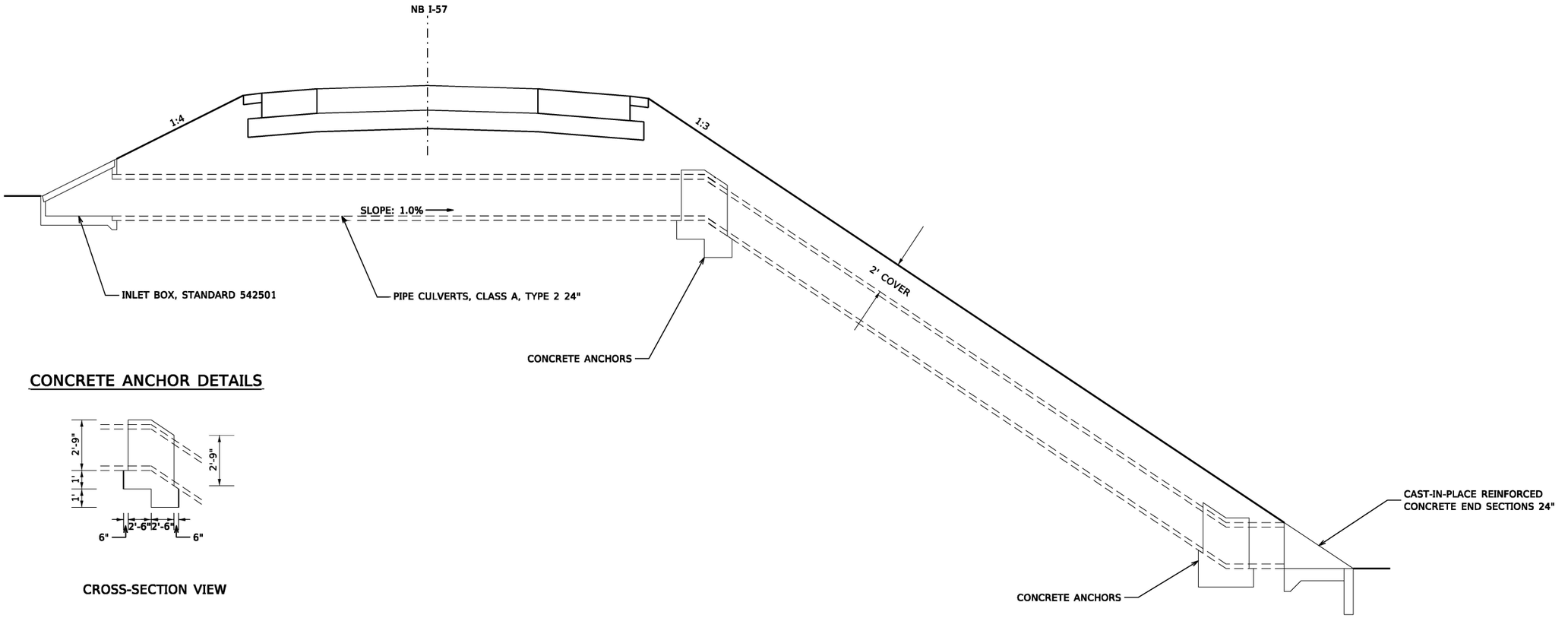

CONCRETE ANCHOR DETAILS

CROSS-SECTION VIEW

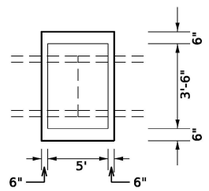

PLAN VIEW

NOTES:
USE CLASS SI CONCRETE FOR CONCRETE ANCHORS.
EACH CONCRETE ANCHOR USES 2 CU YD OF CONCRETE.

FOR PRE-STAGE A THE EXISTING INLET BOX AND RCP PIPE UNDER NB I-57 WILL REMAIN IN PLACE. THE PROPOSED WORK CONSISTS OF TEH PIPE RUNNING DOWN THE SLOPE ALONG WITH THE CONCRETE ANCHORS AND END SECTION.

MODEL: Default
FILE NAME: pw:\\dot-pw.bentley.com:PWIDOT\Documents\IDOT Offices\District 7\Projects\74435\CADData\CADSheets\D774435-sheets-ConstructionDetails.dgn

USER NAME = kaleb.hirtzel	DESIGNED -	REVISED -	
	DRAWN -	REVISED -	
PLOT SCALE = 100.0000 ' / in.	CHECKED -	REVISED -	
PLOT DATE = 2/26/2026	DATE -	REVISED -	

STATE OF ILLINOIS
DEPARTMENT OF TRANSPORTATION

INLET BOX OUTLET PIPE DETAILS

SCALE: | SHEET 1 OF 1 SHEETS | STA. | TO STA.

F.A.I. RTE.	SECTION	COUNTY	TOTAL SHEETS	SHEET NO.
57	(15-22HB-4)BR (15-22)R	COLES	1086	707
		CONTRACT NO. 74435		
	ILLINOIS FED. AID PROJECT			

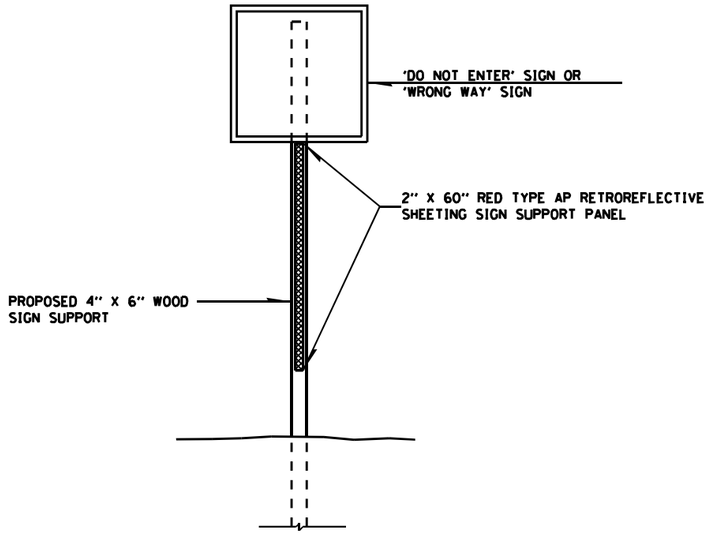

SIGN PANEL, TYPE I:
RED RETROREFLECTIVE SIGN SUPPORT PANEL DETAIL

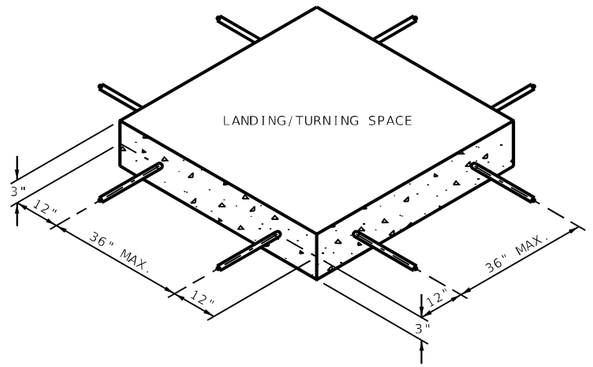

SIDEWALK REINFORCEMENT

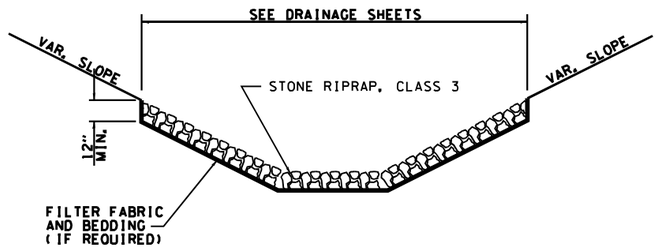

DETAIL OF RIPRAP, CLASS 3

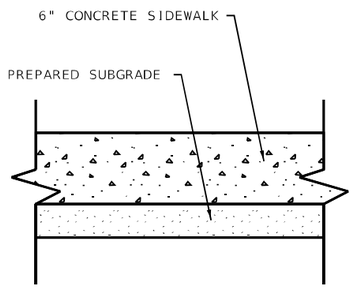

TYPICAL SIDEWALK SECTION
WITHIN INTERSECTION CORNER

MODEL: Default
FILE NAME: pw:\\ildot-pw.bentley.com:PWIDOT\Documents\IDOT Offices\District 7\Projects\74435\CADData\CADsheets\D774435-sheets-ConstructionDetails.dgn

USER NAME = kaleb.hirtzel	DESIGNED -	REVISED -	STATE OF ILLINOIS DEPARTMENT OF TRANSPORTATION
	DRAWN -	REVISED -	
PLOT SCALE = 100.0000 ' / in.	CHECKED -	REVISED -	
PLOT DATE = 8/23/2024	DATE -	REVISED -	

MISCELANEOUS DETAILS

SCALE: | SHEET 1 OF 1 SHEETS | STA. TO STA.

F.A.I. RTE.	SECTION	COUNTY	TOTAL SHEETS	SHEET NO.
57	(15-22HB-4)BR (15-22)R	COLES	1086	708
		CONTRACT NO. 74435		
		ILLINOIS FED. AID PROJECT		

SLOPE STEPS DETAIL

TYPICAL SECTION

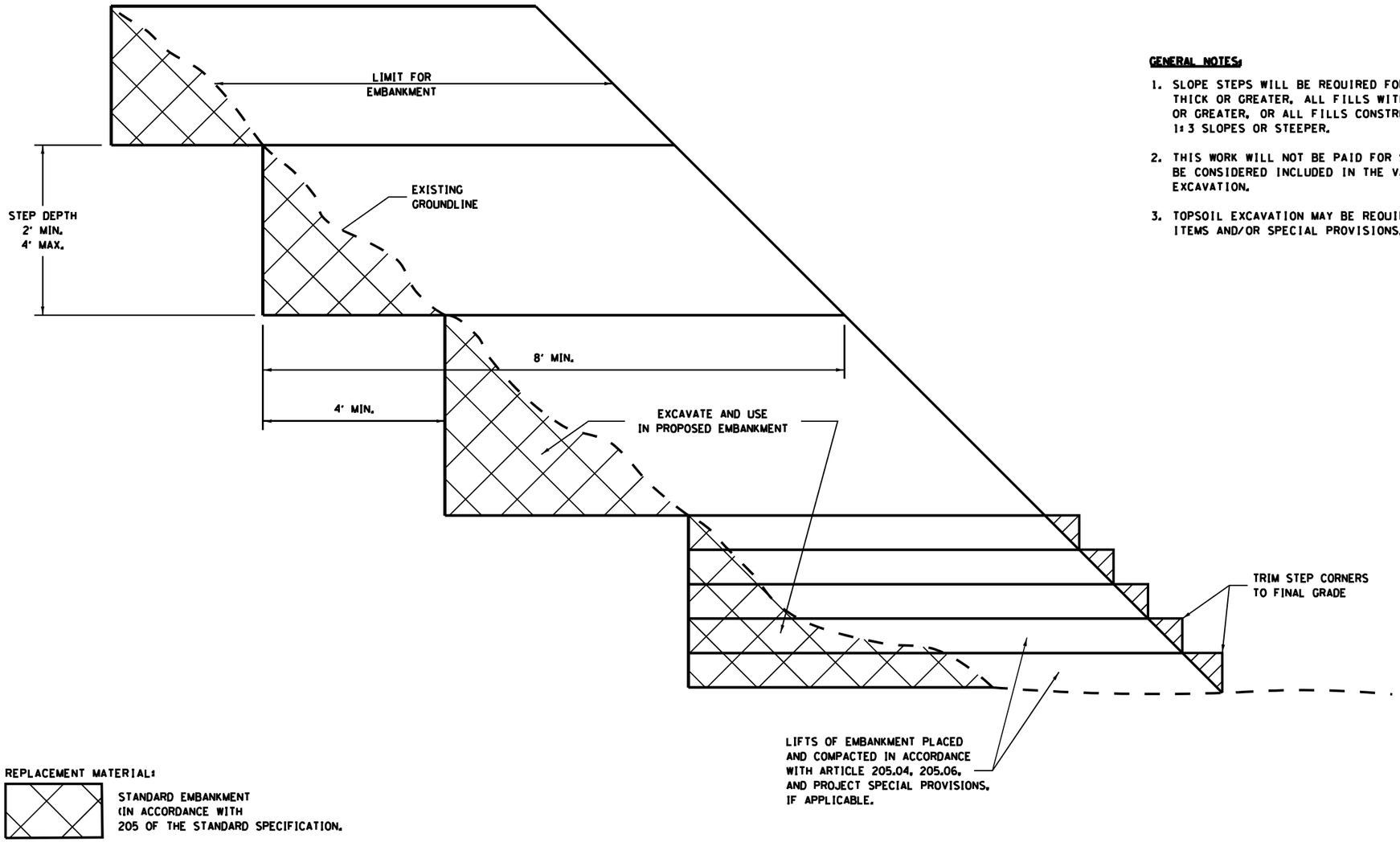

GENERAL NOTES:

1. SLOPE STEPS WILL BE REQUIRED FOR ALL FILLS 12" THICK OR GREATER, ALL FILLS WITH A HEIGHT OF 10' OR GREATER, OR ALL FILLS CONSTRUCTED ON EXISTING 1:3 SLOPES OR STEEPER.
2. THIS WORK WILL NOT BE PAID FOR SEPERATELY BUT SHALL BE CONSIDERED INCLUDED IN THE VARIOUS ITEMS OF EXCAVATION.
3. TOPSOIL EXCAVATION MAY BE REQUIRED, SEE PROJECT PAY ITEMS AND/OR SPECIAL PROVISIONS.

REPLACEMENT MATERIAL:

STANDARD EMBANKMENT
(IN ACCORDANCE WITH
205 OF THE STANDARD SPECIFICATION.

FILE NAME =	USER NAME = kalebhirtzel	DESIGNED -	REVISED -
pw:\\dot-pw.bentley.com:PWIDOT\Documents\IDOT Offices\District 7\Projects\74435\CAD\Drawing sheets\D774435-sheets-Construction Design		DRAWN -	REVISED -
	PLOT SCALE = 100.0000 ' / in.	CHECKED -	REVISED -
Default	PLOT DATE = 8/23/2024	DATE -	REVISED -

STATE OF ILLINOIS
DEPARTMENT OF TRANSPORTATION

SLOPE STEPS DETAIL

SCALE: | SHEET OF SHEETS | STA. | TO STA.

F.A.I. RTE.	SECTION	COUNTY	TOTAL SHEETS	SHEET NO.
57	(15-22HB-4)BR (15-22)R	COLES	1086	709
		CONTRACT NO. 74435		
	ILLINOIS FED. AID PROJECT			

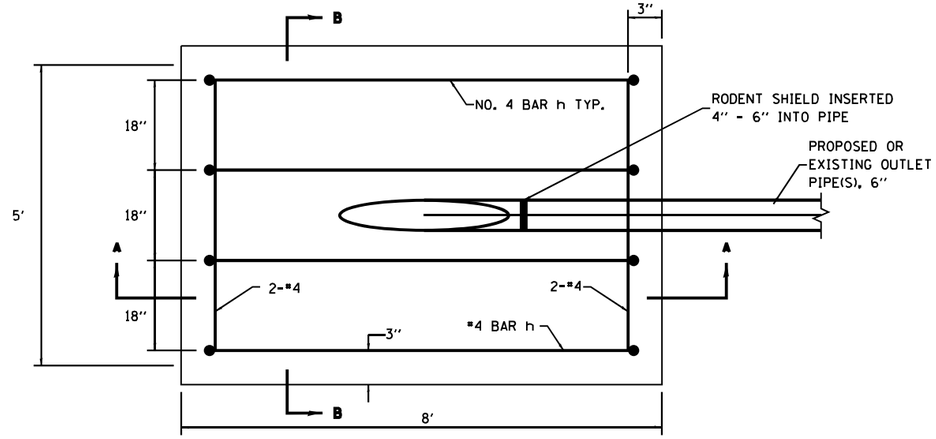

PLAN VIEW

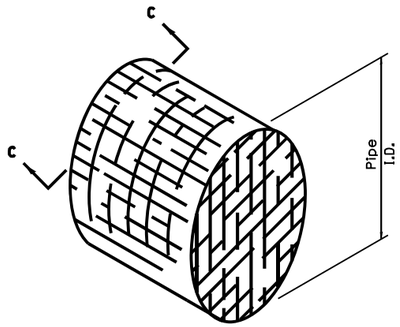

DETAIL OF RODENT SHIELD

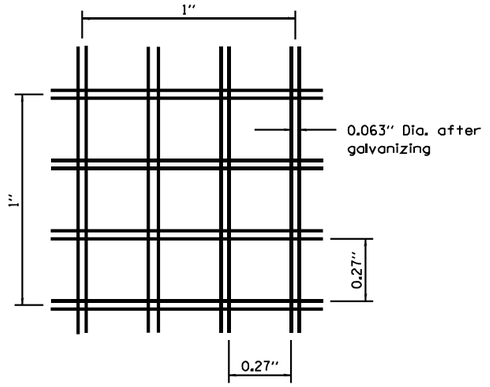

SECTION C-C

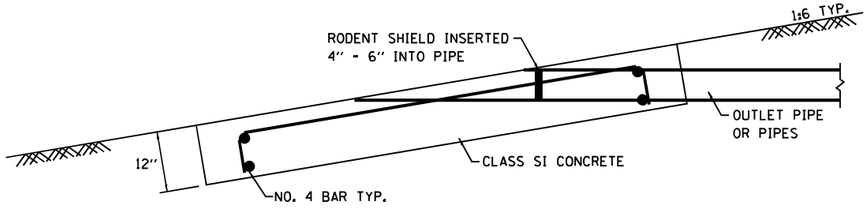

SECTION A-A



#4 h BAR

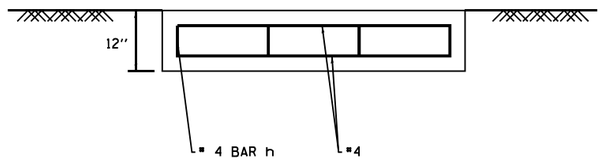

SECTION B-B

NOTES

The outlet pipe or pipes shall be located as close as possible to the center of the outlet protector.

The last 10' of outlet pipe shall be schedule 40 PVC.

The rebars may be cut or relocated to accomodate pipe.

Cut outlet pipe on a bevel to match finished surface of surrounding PCC.

Seeding Class 2 shall be considered included in the cost of the pay items.

OUTLET PROTECTOR BILL OF MATERIALS

PAY ITEM	UNIT	QUANTITY (EACH OUTLET PROTECTOR)
CLASS SI CONCRETE (MISCELLANEOUS)	CU YD	1.5
REINFORCING BARS	LB	35.6
RODENT SHIELDS	EACH	1

DISTRICT 7 DETAIL NO. 601101A

FILE NAME = pw:\\\\dot-pw.bentley.com:PWIDOT\\Documents\\IDOT Offices\\District 7\\Projects\\74435\\CAD\\Drawing sheets\\D774435-sheets-Construction Design	USER NAME = kaleb.hirtzel	DESIGNED -	REVISED -
		DRAWN -	REVISED -
	PLOT SCALE = 100.0000 ' / in.	CHECKED -	REVISED -
	PLOT DATE = 8/23/2024	DATE -	REVISED -

STATE OF ILLINOIS
DEPARTMENT OF TRANSPORTATION

OUTLET PROTECTOR

SCALE: | SHEET NO. OF SHEETS | STA. | TO STA.

F.A.I. RTE.	SECTION	COUNTY	TOTAL SHEETS	SHEET NO.
57	(15-22HB-41BR (15-22)R	COLES	1086	710
		CONTRACT NO. 74435		
	ILLINOIS FED. AID PROJECT			

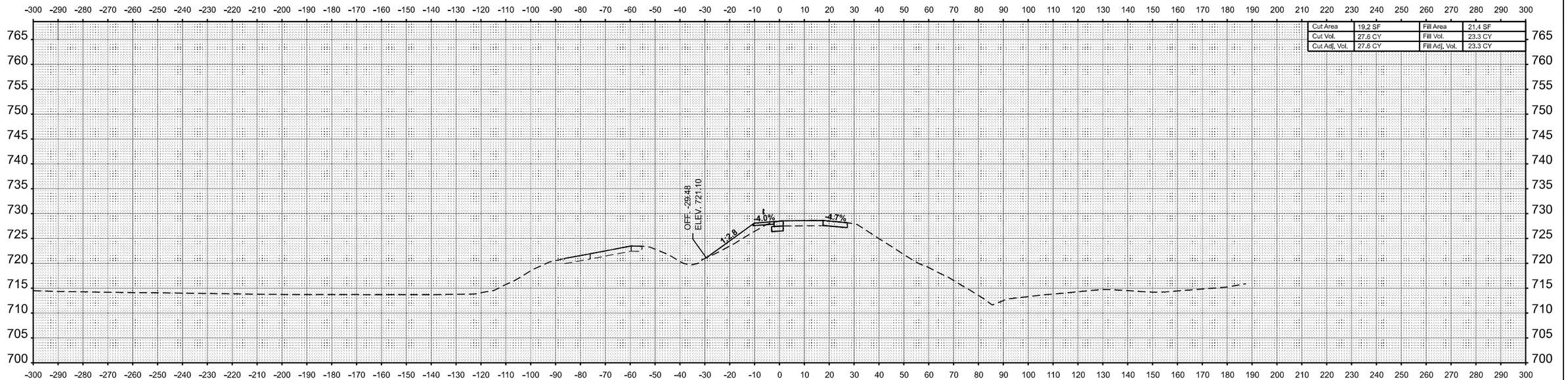

STA 6000+50.00

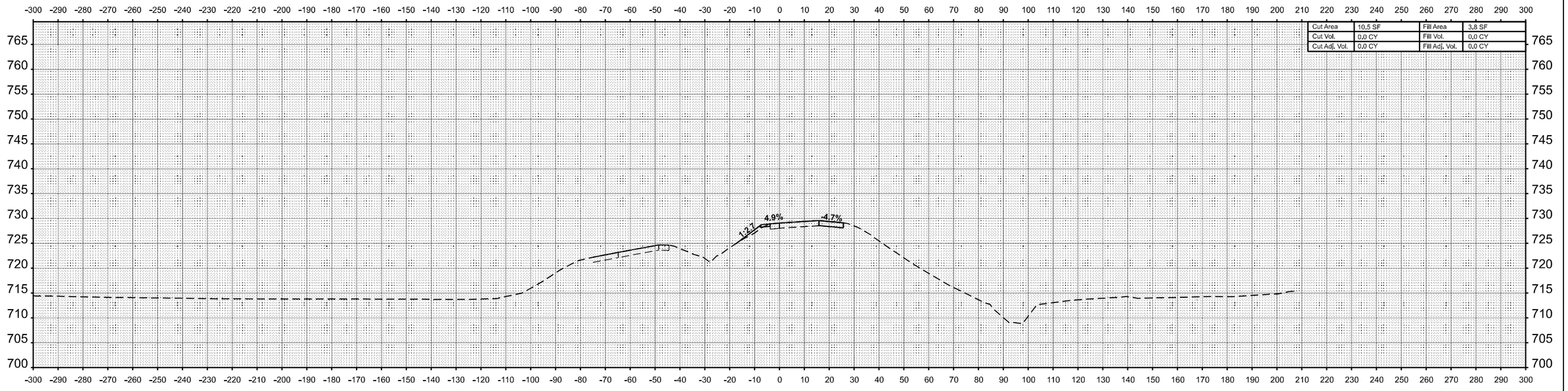

STA 6000+00.00

USER NAME = kaleb.hirtzel	DESIGNED -	REVISED -	
	DRAWN -	REVISED -	
PLOT SCALE = 0.16666633 ' / in.	CHECKED -	REVISED -	
PLOT DATE = 8/23/2024	DATE -	REVISED -	

STATE OF ILLINOIS
DEPARTMENT OF TRANSPORTATION

CROSS-SECTIONS
PRE-STAGE: NW TEMPORARY RAMP

SCALE: 1"=20' | SHEET 1 OF 35 SHEETS | STA. 6000+00.00 | TO STA. 6000+50.00

F.A.I RTE.	SECTION	COUNTY	TOTAL SHEETS	SHEET NO.
57	(15-22HB-4)BR (15-22)R	COLES	1086	711
		CONTRACT NO. 74435		
	ILLINOIS	FED. AID PROJECT		

FINAL SURVEY | NOTE BOOK | NO. | SURVEYED | PLOTTED | TEMPLATE | AREAS | AREAS CHECKED | BY | DATE

ORIGINAL SURVEY | NOTE BOOK | NO. | SURVEYED | PLOTTED | TEMPLATE | AREAS | AREAS CHECKED | BY | DATE

MODEL: NW Temp Ramp - 6000+00.00 [Sheet]
FILE NAME: c:\pw_work\pwidot\hirtzelkld0852852\D774435-sheets-CrossSection-PreStage.dgn

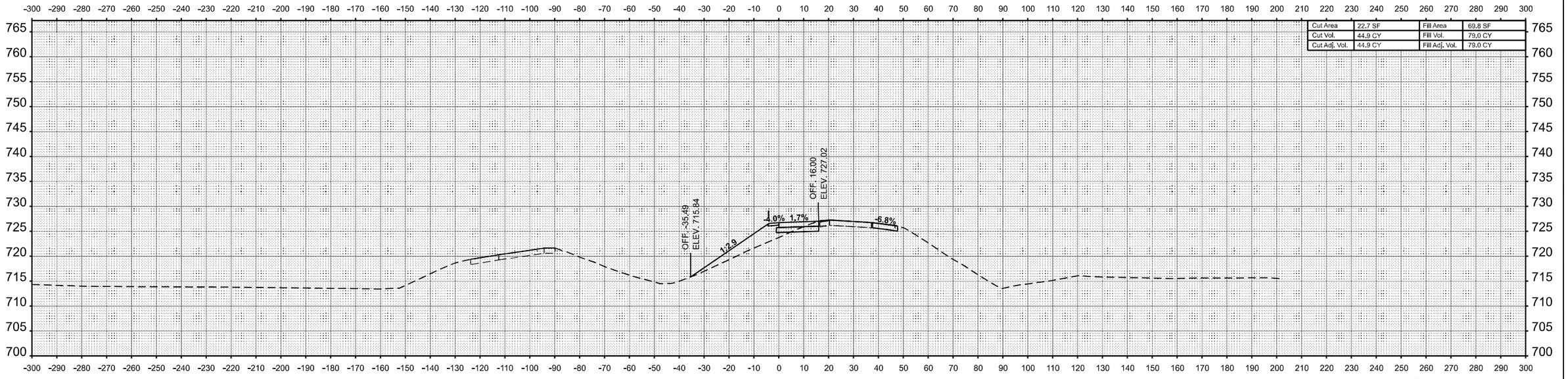

STA 6001+50.00

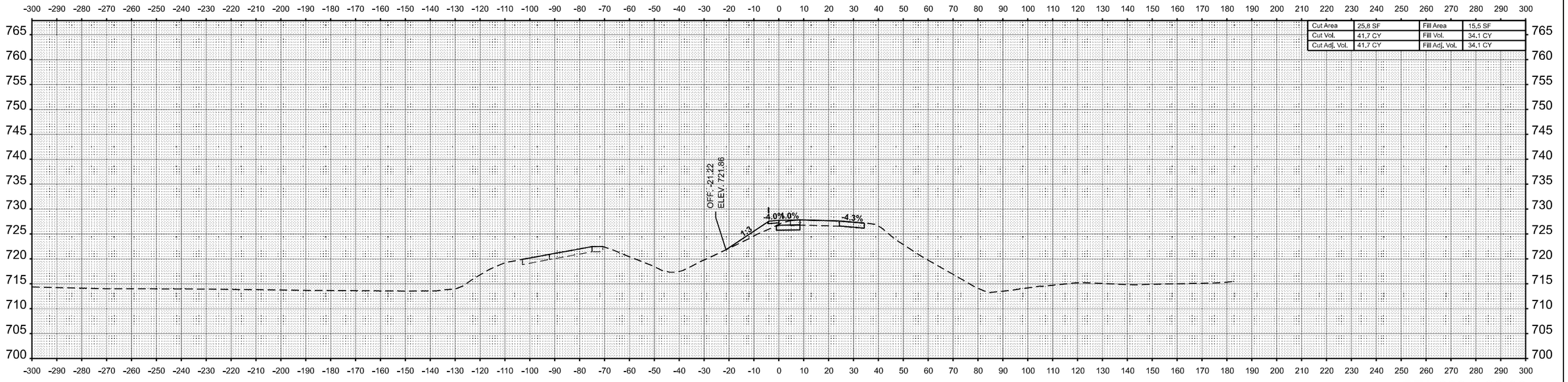

STA 6001+00.00

USER NAME = kaleb.hirtzel	DESIGNED -	REVISED -	
	DRAWN -	REVISED -	
PLOT SCALE = 0.16666633 ' / in.	CHECKED -	REVISED -	
PLOT DATE = 8/22/2024	DATE -	REVISED -	

STATE OF ILLINOIS
DEPARTMENT OF TRANSPORTATION

CROSS-SECTIONS
PRE-STAGE: NW TEMPORARY RAMP

SCALE: 1"=20' | SHEET 2 OF 35 SHEETS | STA. 6001+00.00 | TO STA. 6001+50.00

F.A.I RTE.	SECTION	COUNTY	TOTAL SHEETS	SHEET NO.
57	(15-22HB-4)BR (15-22)R	COLES	1086	712
		CONTRACT NO. 74435		
		ILLINOIS	FED. AID PROJECT	

FINAL SURVEY — NOTE BOOK — NO. — SURVEYED — PLOTTED — TEMPLATE — AREAS — AREAS CHECKED — BY — DATE

ORIGINAL SURVEY — NOTE BOOK — NO. — SURVEYED — PLOTTED — TEMPLATE — AREAS — AREAS CHECKED — BY — DATE

MODEL: NW Temp Ramp - 6001+00.00 [Sheet]
FILE NAME: c:\pw_work\pwidot\hirtzelkl\d0852852\D774435-sheets-CrossSection-PreStage.dgn

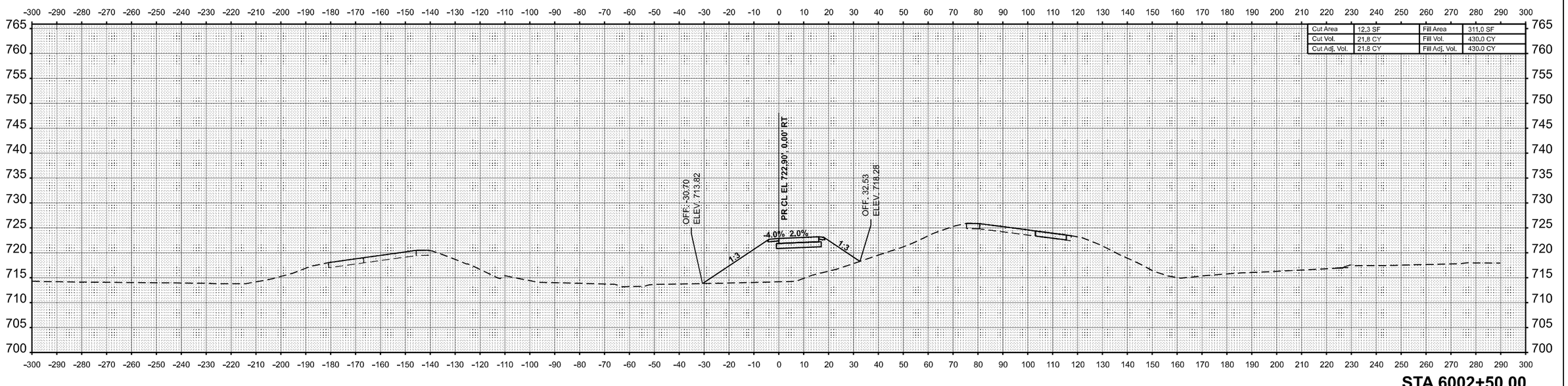

STA 6002+50.00

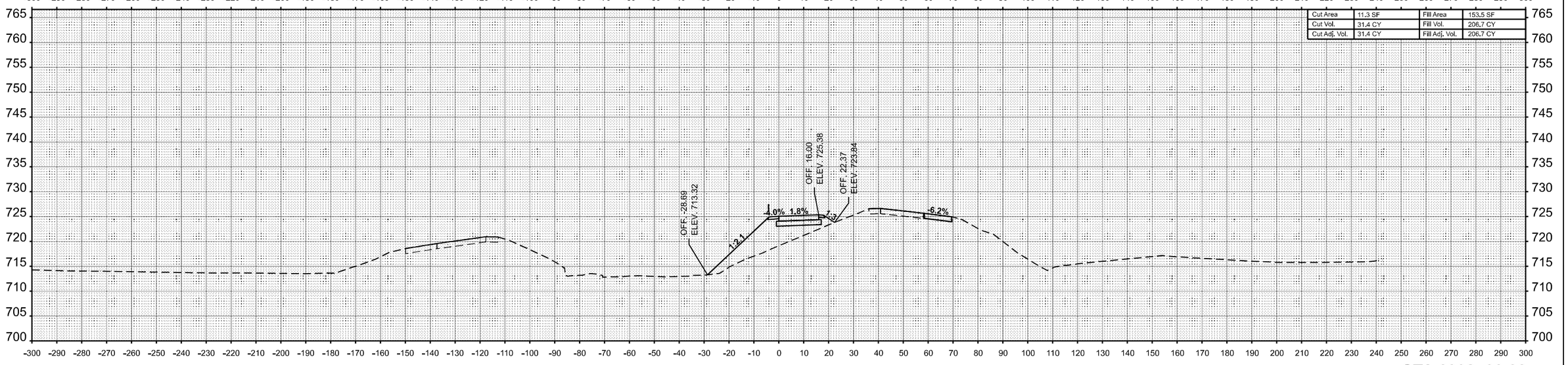

STA 6002+00.00

FINAL SURVEY
NOTE BOOK
NO.
SURVEYED
PLOTTED
TEMPLATE
AREAS
AREAS CHECKED
BY
DATE

ORIGINAL SURVEY
NOTE BOOK
NO.
SURVEYED
PLOTTED
TEMPLATE
AREAS
AREAS CHECKED
BY
DATE

MODEL: NW Temp Ramp - 6002+00.00 |Sheet|
FILE NAME: c:\pw_work\pwidot\hirtzelkd\d0852852\D774435-sheets-CrossSection-PreStage.dgn

USER NAME = kaleb.hirtzel	DESIGNED -	REVISED -
	DRAWN -	REVISED -
PLOT SCALE = 0.16666633 ' / In.	CHECKED -	REVISED -
PLOT DATE = 8/22/2024	DATE -	REVISED -

STATE OF ILLINOIS
DEPARTMENT OF TRANSPORTATION

CROSS-SECTIONS
PRE-STAGE: NW TEMPORARY RAMP

SCALE: 1"=20' | SHEET 3 OF 35 SHEETS | STA. 6002+00.00 | TO STA. 6002+50.00

F.A.I RTE.	SECTION	COUNTY	TOTAL SHEETS	SHEET NO.
57	(15-22HB-4)BR (15-22)R	COLES	1086	713
		CONTRACT NO. 74435		
		ILLINOIS	FED. AID PROJECT	

FINAL SURVEY		BY	DATE
NOTE BOOK	SURVEYED		
	PLOTTED		
	TEMPLATE		
	ANGLES		
NO.	AREAS CHECKED		

ORIGINAL SURVEY		BY	DATE
NOTE BOOK	SURVEYED		
	PLOTTED		
	TEMPLATE		
	ANGLES		
NO.	AREAS CHECKED		

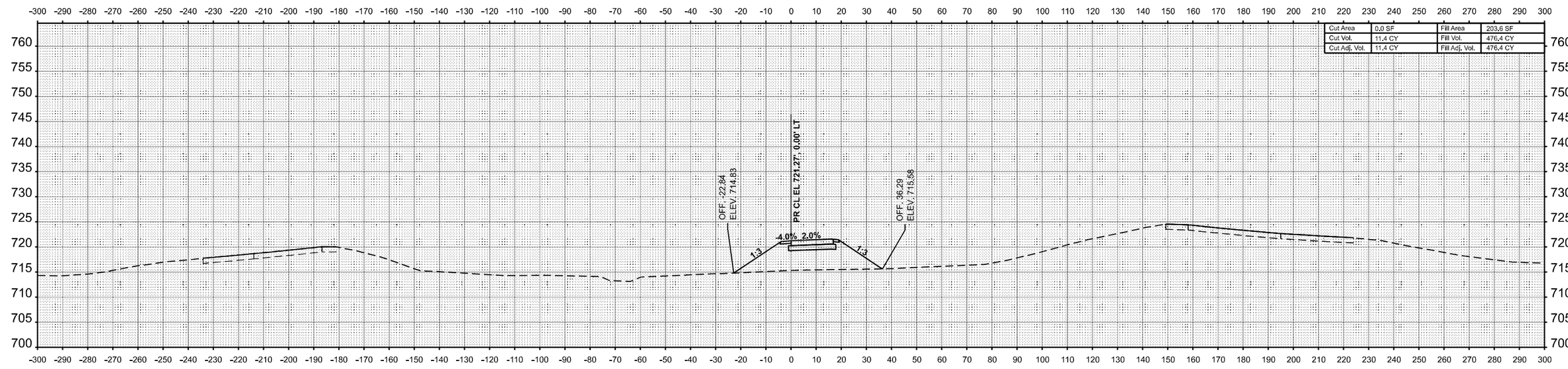

STA 6003+00.00

MODEL: NW Temp Ramp - 6003+00.00 [Sheet]
FILE NAME: c:\pw_work\pwidot\hirtzelkl\d0852852\D774435-sheets-CrossSection-PreStage.dgn

USER NAME = kaleb.hirtzel	DESIGNED -	REVISED -	
	DRAWN -	REVISED -	
PLOT SCALE = 0.16666633 ' / in.	CHECKED -	REVISED -	
PLOT DATE = 8/22/2024	DATE -	REVISED -	

STATE OF ILLINOIS
DEPARTMENT OF TRANSPORTATION

CROSS-SECTIONS
PRE-STAGE: NW TEMPORARY RAMP

SCALE: 1"=20' | SHEET 4 OF 35 SHEETS | STA. 6003+00.00 | TO STA. 6003+00.00

F.A.I RTE.	SECTION	COUNTY	TOTAL SHEETS	SHEET NO.
57	(15-22HB-4)BR (15-22)R	COLES	1086	714
		CONTRACT NO. 74435		
		ILLINOIS	FED. AID PROJECT	

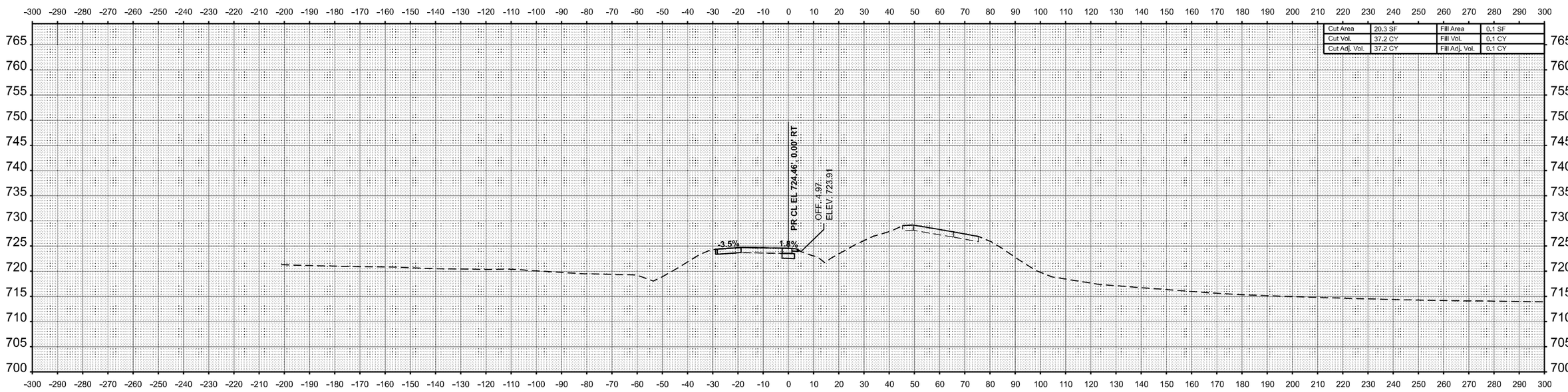

STA 7000+50.00

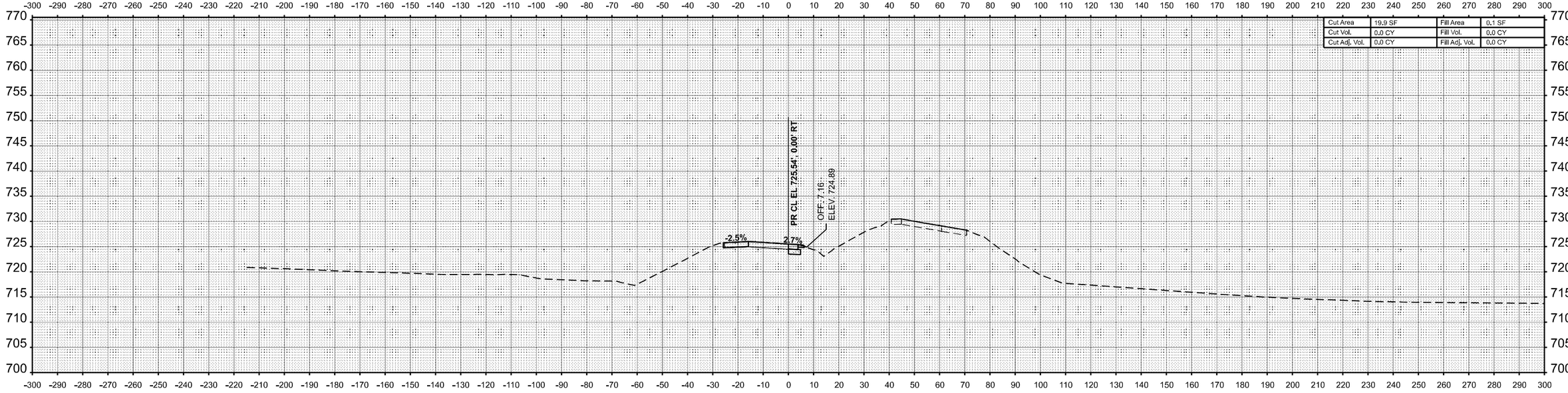

STA 7000+00.00

FINAL SURVEY	BY	DATE
SURVEYED		
PLOTTED		
TEMPLATE		
AREAS		
AREAS CHECKED		
NOTE BOOK		
NO.		

ORIGINAL SURVEY	BY	DATE
SURVEYED		
PLOTTED		
TEMPLATE		
AREAS		
AREAS CHECKED		
NOTE BOOK		
NO.		

MODEL: NE Temp Ramp - 7000+00.00 [Sheet]
FILE NAME: c:\pw_work\pwidot\hirtzelkl\d0852852\D774435-sheets-CrossSection-PreStage.dgn

USER NAME = kaleb.hirtzel	DESIGNED -	REVISED -	
	DRAWN -	REVISED -	
PLOT SCALE = 0.16666633 ' / in.	CHECKED -	REVISED -	
PLOT DATE = 8/23/2024	DATE -	REVISED -	

STATE OF ILLINOIS
DEPARTMENT OF TRANSPORTATION

CROSS-SECTIONS
PRE-STAGE: NE TEMPORARY RAMP

SCALE: 1"=20' | SHEET 5 OF 35 SHEETS | STA. 7000+00.00 | TO STA. 7000+50.00

F.A.I RTE.	SECTION	COUNTY	TOTAL SHEETS	SHEET NO.
57	(15-22HB-4)BR (15-22)R	COLES	1086	715
		CONTRACT NO. 74435		
		ILLINOIS	FED. AID PROJECT	

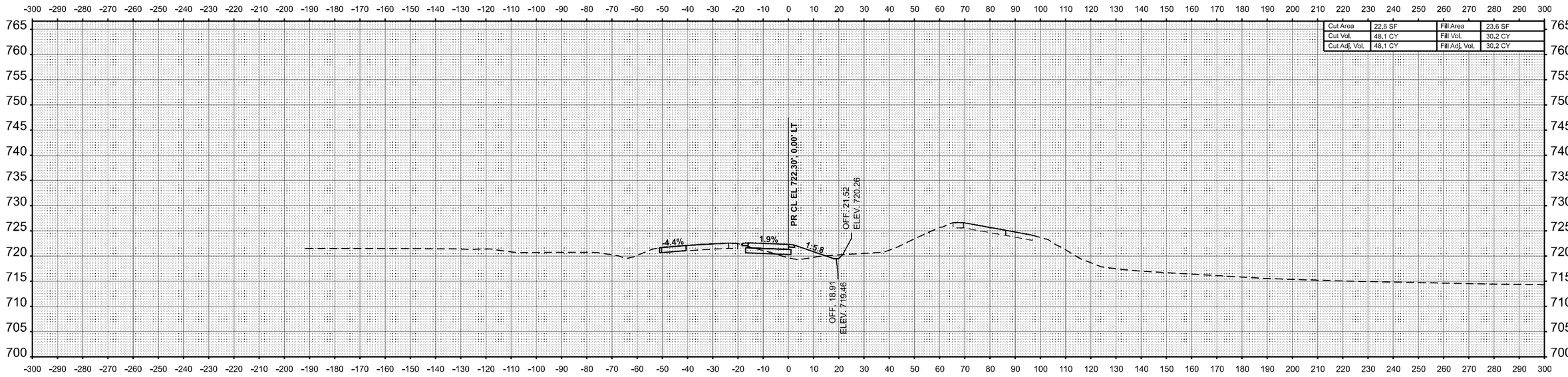

STA 7001+50.00

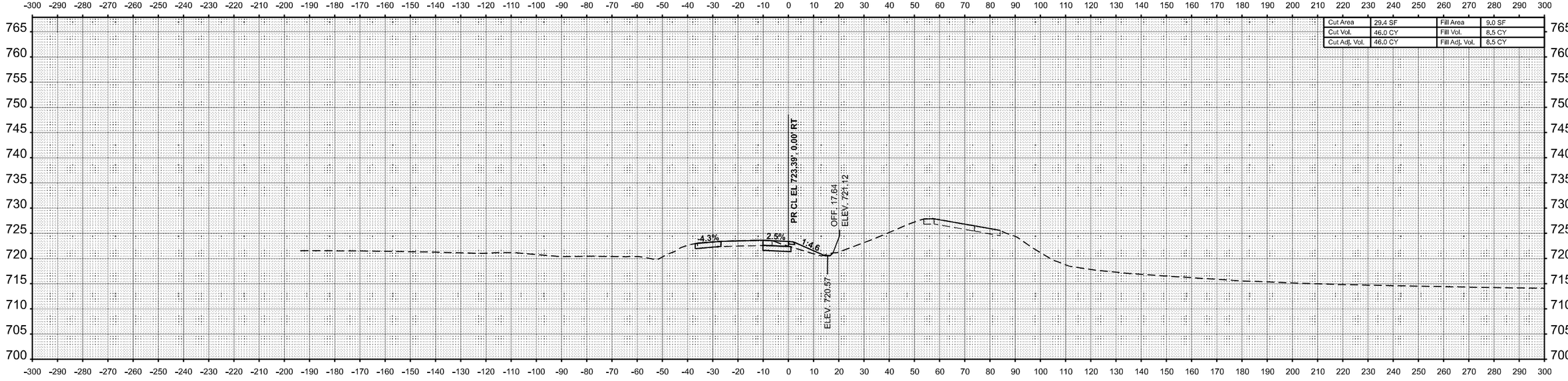

STA 7001+00.00

USER NAME = kaleb.hirtzel	DESIGNED -	REVISED -	
	DRAWN -	REVISED -	
PLOT SCALE = 0.16666633 ' / in.	CHECKED -	REVISED -	
PLOT DATE = 8/22/2024	DATE -	REVISED -	

STATE OF ILLINOIS
DEPARTMENT OF TRANSPORTATION

CROSS-SECTIONS
PRE-STAGE: NE TEMPORARY RAMP

SCALE: 1"=20' | SHEET 6 OF 35 SHEETS | STA. 7001+00.00 | TO STA. 7001+50.00

F.A.I RTE.	SECTION	COUNTY	TOTAL SHEETS	SHEET NO.
57	(15-22HB-4)BR (15-22)R	COLES	1086	716
		CONTRACT NO. 74435		
		ILLINOIS	FED. AID PROJECT	

FINAL SURVEY — NOTE BOOK — NO. — SURVEYED — PLOTTED — TEMPLATE — AREAS — AREAS CHECKED — BY — DATE

ORIGINAL SURVEY — NOTE BOOK — NO. — SURVEYED — PLOTTED — TEMPLATE — AREAS — AREAS CHECKED — BY — DATE

MODEL: NE Temp Ramp - 7001+00.00 [Sheet]
FILE NAME: c:\pw_work\pwidot\hirtzelkl\d0852852\D774435-sheets-CrossSection-PreStage.dgn

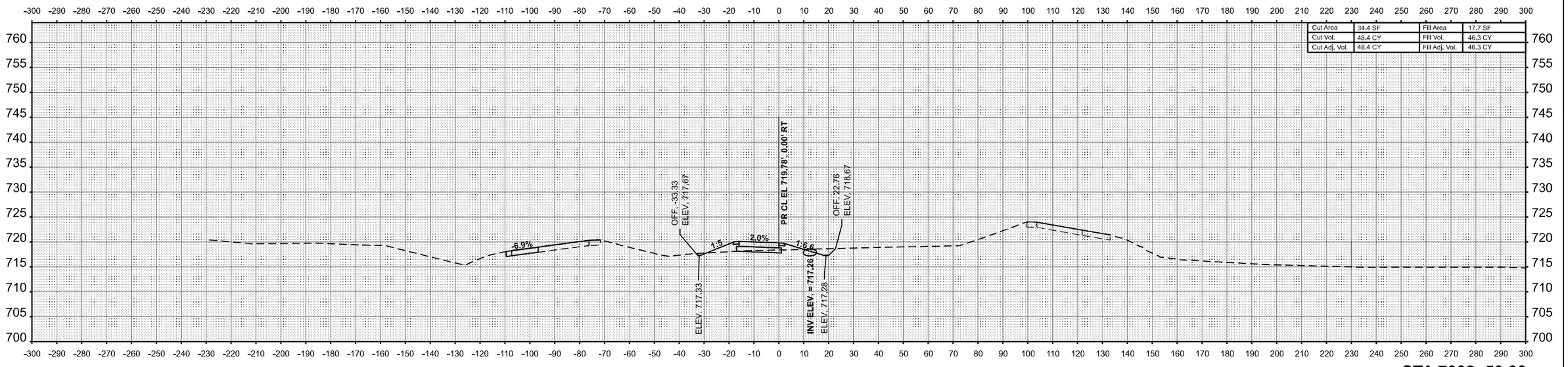

STA 7002+50.00

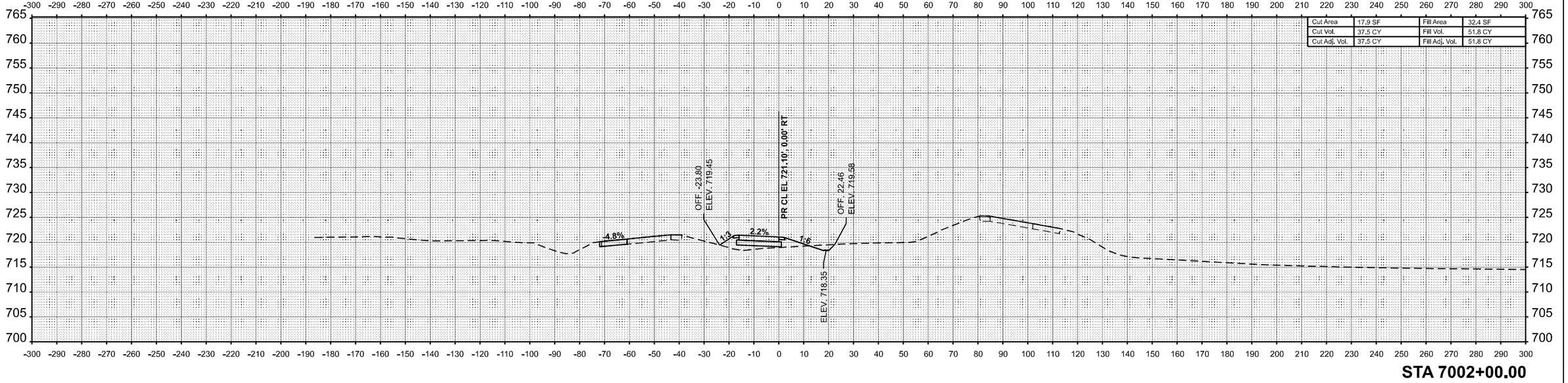

STA 7002+00.00

FINAL SURVEY — NOTE BOOK — NO. — BY — DATE
SURVEYED — PLOTTED — TEMPLATE — AREAS — AREAS CHECKED

ORIGINAL SURVEY — NOTE BOOK — NO. — BY — DATE
SURVEYED — PLOTTED — TEMPLATE — AREAS — AREAS CHECKED

MODEL: NE Temp Ramp - 7002+00.00 [Sheet]
FILE NAME: c:\pw_work\pwidot\hirtzelkld\d0852852\D774435-sheets-CrossSection-PreStage.dgn

USER NAME = kaleb.hirtzel	DESIGNED -	REVISED -	
	DRAWN -	REVISED -	
PLOT SCALE = 0.16666633 ' / in.	CHECKED -	REVISED -	
PLOT DATE = 8/22/2024	DATE -	REVISED -	

STATE OF ILLINOIS
DEPARTMENT OF TRANSPORTATION

CROSS-SECTIONS
PRE-STAGE: NE TEMPORARY RAMP

SCALE: 1"=20' | SHEET 7 OF 35 SHEETS | STA. 7002+00.00 | TO STA. 7002+50.00

F.A.I RTE.	SECTION	COUNTY	TOTAL SHEETS	SHEET NO.
57	(15-22HB-4)BR (15-22)R	COLES	1086	717
		CONTRACT NO. 74435		
	ILLINOIS	FED. AID PROJECT		

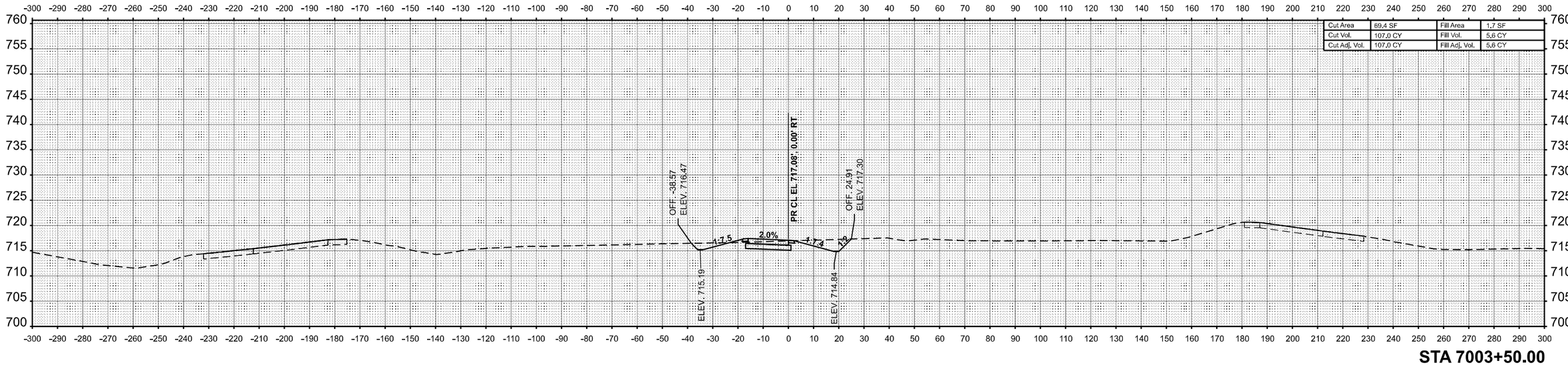

STA 7003+50.00



STA 7003+00.00

FINAL SURVEY — NOTE BOOK — NO. — SURVEYED — PLOTTED — TEMPLATE — AREAS — AREAS CHECKED — BY — DATE

ORIGINAL SURVEY — NOTE BOOK — NO. — SURVEYED — PLOTTED — TEMPLATE — AREAS — AREAS CHECKED — BY — DATE

MODEL: NE Temp Ramp - 7003+00.00 [Sheet]
FILE NAME: c:\pw_work\pwidot\hirtzelkl\d0852852\D774435-sheets-CrossSection-PreStage.dgn

USER NAME = kaleb.hirtzel	DESIGNED -	REVISED -	
	DRAWN -	REVISED -	
PLOT SCALE = 0.16666633 ' / in.	CHECKED -	REVISED -	
PLOT DATE = 8/22/2024	DATE -	REVISED -	

STATE OF ILLINOIS
DEPARTMENT OF TRANSPORTATION

CROSS-SECTIONS
PRE-STAGE: NE TEMPORARY RAMP

SCALE: 1"=20' | SHEET 8 OF 35 SHEETS | STA. 7003+00.00 | TO STA. 7003+50.00

F.A.I RTE.	SECTION	COUNTY	TOTAL SHEETS	SHEET NO.
57	(15-22HB-4)BR (15-22)R	COLES	1086	718
		CONTRACT NO. 74435		
	ILLINOIS FED. AID PROJECT			

FINAL SURVEY		BY	DATE
NOTE BOOK	SURVEYED		
NO.	PLOTTED		
	TEMPLATE		
	AREAS		
	AREAS CHECKED		

ORIGINAL SURVEY		BY	DATE
NOTE BOOK	SURVEYED		
NO.	PLOTTED		
	TEMPLATE		
	AREAS		
	AREAS CHECKED		

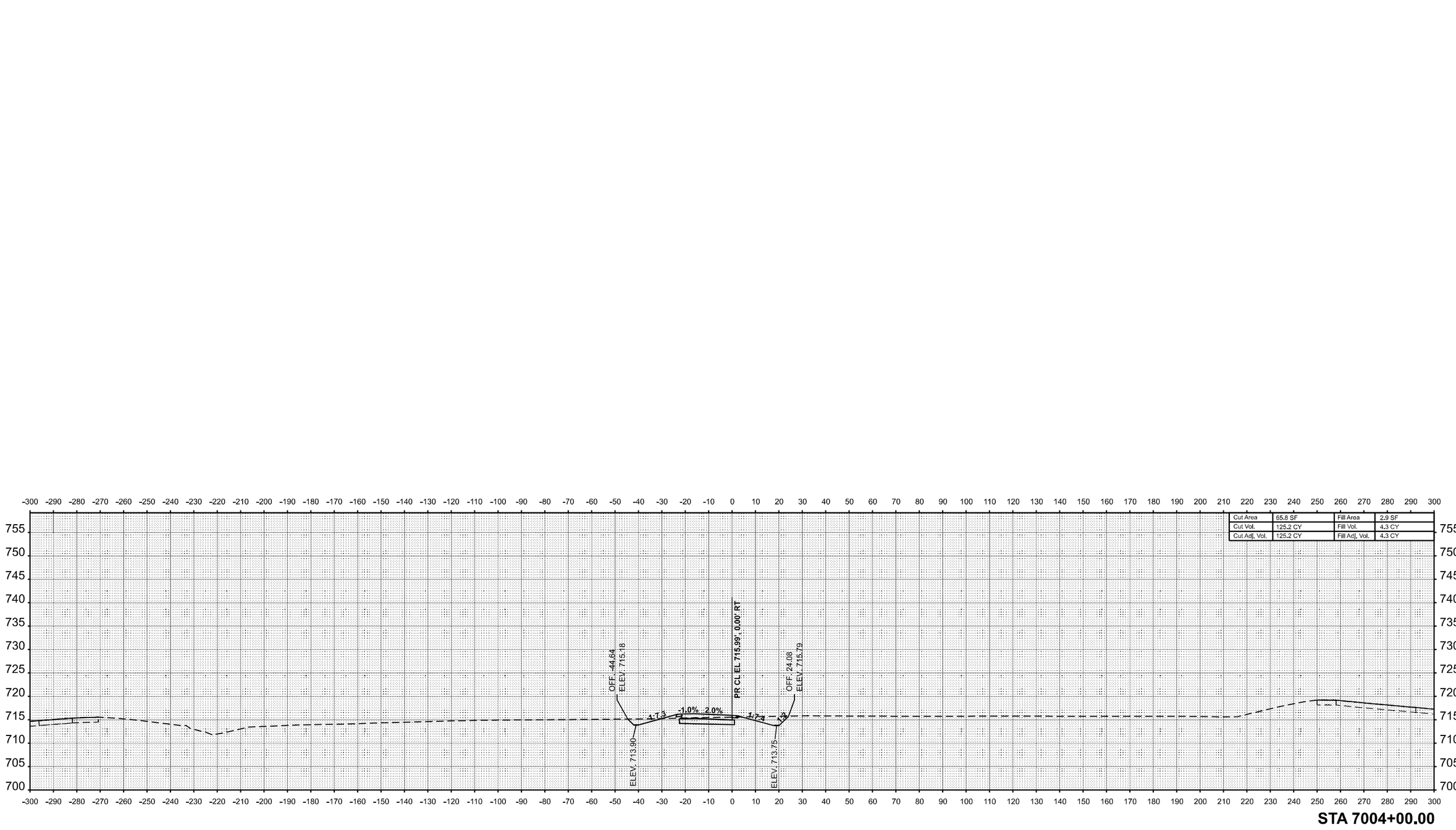

STA 7004+00.00

MODEL: NE Temp Ramp - 7004+00.00 [Sheet]
FILE NAME: c:\pw_work\pwidot\hirtzelkl\d0852852\D774435-sheets-CrossSection-PreStage.dgn

USER NAME = kaleb.hirtzel	DESIGNED -	REVISED -	
	DRAWN -	REVISED -	
PLOT SCALE = 0.16666633 ' / in.	CHECKED -	REVISED -	
PLOT DATE = 8/22/2024	DATE -	REVISED -	

STATE OF ILLINOIS
DEPARTMENT OF TRANSPORTATION

CROSS-SECTIONS
PRE-STAGE: NE TEMPORARY RAMP

SCALE: 1"=20' | SHEET 9 OF 35 SHEETS | STA. 7004+00.00 | TO STA. 7004+00.00

F.A.I RTE.	SECTION	COUNTY	TOTAL SHEETS	SHEET NO.
57	(15-22HB-4)BR (15-22)R	COLES	1086	719
		CONTRACT NO. 74435		
	ILLINOIS	FED. AID PROJECT		

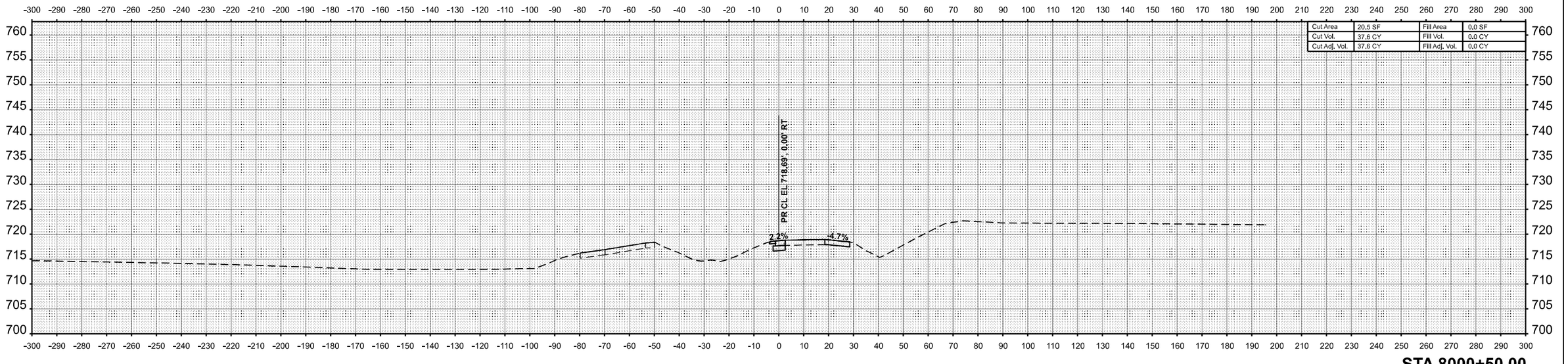

STA 8000+50.00

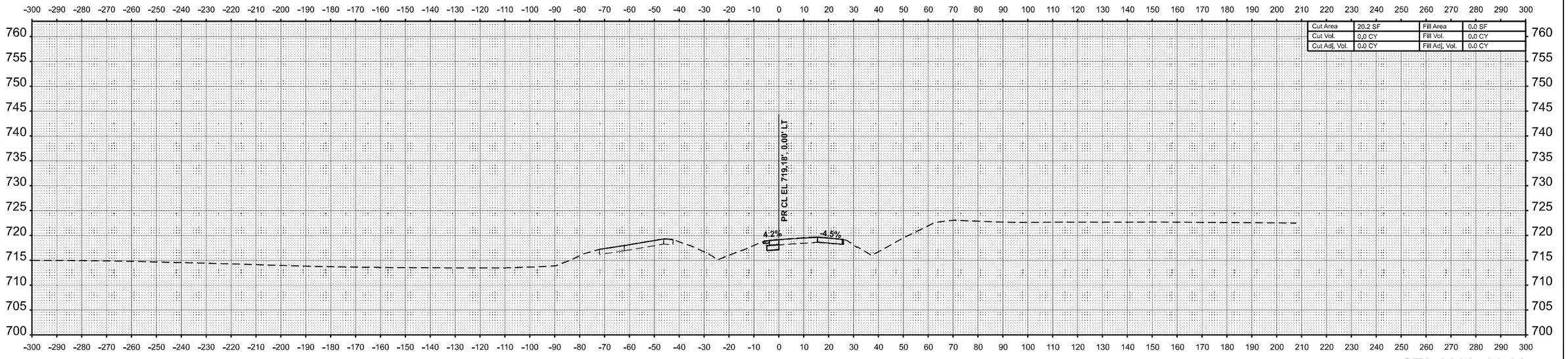

STA 8000+00.00

USER NAME = kaleb.hirtzel	DESIGNED -	REVISED -	
	DRAWN -	REVISED -	
PLOT SCALE = 0.16666633 ' / in.	CHECKED -	REVISED -	
PLOT DATE = 8/22/2024	DATE -	REVISED -	

STATE OF ILLINOIS
DEPARTMENT OF TRANSPORTATION

CROSS-SECTIONS
PRE-STAGE: SE TEMPORARY RAMP

SCALE: 1"=20' | SHEET 10 OF 35 SHEETS | STA. 8000+00.00 | TO STA. 8000+50.00

F.A.I RTE.	SECTION	COUNTY	TOTAL SHEETS	SHEET NO.
57	(15-22HB-4)BR (15-22)R	COLES	1086	720
		CONTRACT NO. 74435		
	ILLINOIS	FED. AID PROJECT		

FINAL SURVEY | NOTE BOOK | NO. | BY | DATE
SURVEYED | PLOTTED | TEMPLATE | AREAS | AREAS CHECKED

ORIGINAL SURVEY | NOTE BOOK | NO. | BY | DATE
SURVEYED | PLOTTED | TEMPLATE | AREAS | AREAS CHECKED

MODEL: SE Temp Ramp - 8000+00.00 [Sheet]
FILE NAME: c:\pw_work\pwidot\hirtzelkld\d0852852\D774435-sheets-CrossSection-PreStage.dgn

Cut Area	19.9 SF	Fill Area	31.0 SF
Cut Vol.	46.4 CY	Fill Vol.	33.5 CY
Cut Adj. Vol.	46.4 CY	Fill Adj. Vol.	33.5 CY

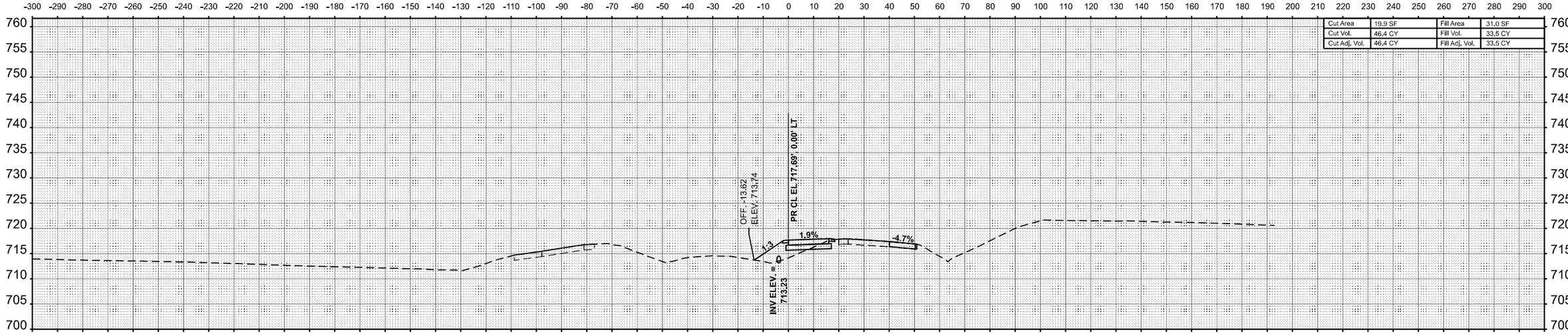

STA 8001+50.00

Cut Area	30.2 SF	Fill Area	5.2 SF
Cut Vol.	46.9 CY	Fill Vol.	4.8 CY
Cut Adj. Vol.	46.9 CY	Fill Adj. Vol.	4.8 CY

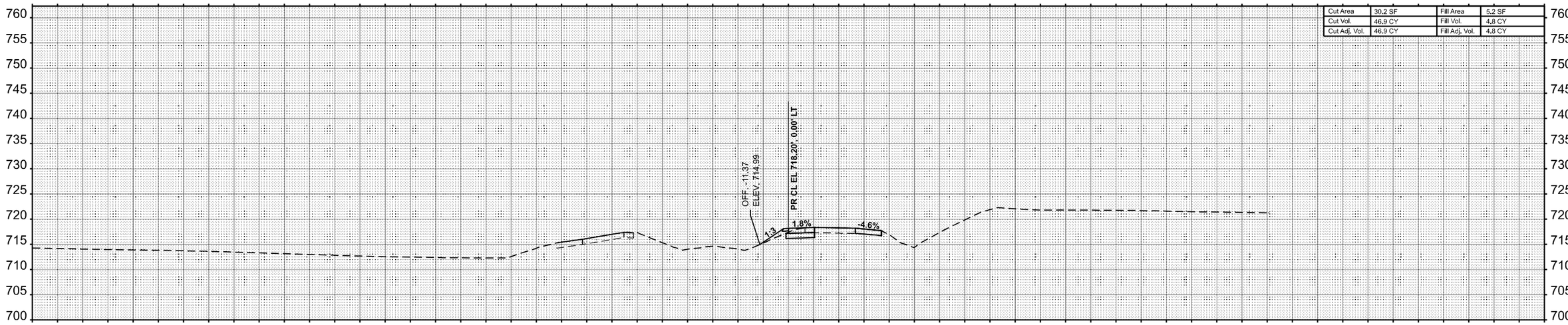

STA 8001+00.00

USER NAME = kaleb.hirtzel	DESIGNED -	REVISED -	
	DRAWN -	REVISED -	
PLOT SCALE = 0.16666633 ' / in.	CHECKED -	REVISED -	
PLOT DATE = 8/22/2024	DATE -	REVISED -	

STATE OF ILLINOIS
DEPARTMENT OF TRANSPORTATION

CROSS-SECTIONS
PRE-STAGE: SE TEMPORARY RAMP

SCALE: 1"=20' | SHEET 11 OF 35 SHEETS | STA. 8001+00.00 | TO STA. 8001+50.00

F.A.I RTE.	SECTION	COUNTY	TOTAL SHEETS	SHEET NO.
57	(15-22HB-4)BR (15-22)R	COLES	1086	721
		CONTRACT NO. 74435		
	ILLINOIS FED. AID PROJECT			

FINAL SURVEY — NOTE BOOK — NO. — SURVEYED — PLOTTED — TEMPLATE — AREAS — AREAS CHECKED — BY — DATE

ORIGINAL SURVEY — NOTE BOOK — NO. — SURVEYED — PLOTTED — TEMPLATE — AREAS — AREAS CHECKED — BY — DATE

MODEL: SE Temp Ramp - 8001+00.00 [Sheet]
FILE NAME: c:\pw_work\pwidot\hirtzelkl\d0852852\D774435-sheets-CrossSection-PreStage.dgn

FINAL SURVEY		BY	DATE
NOTE BOOK	SURVEYED		
NO.	PLOTTED		
	TEMPLATE		
	AREAS		
	AREAS CHECKED		

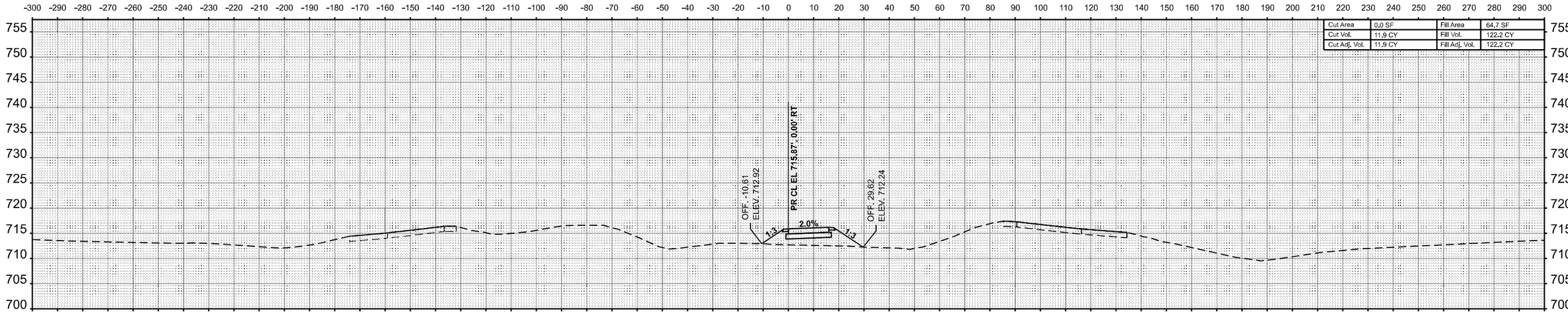

STA 8002+50.00

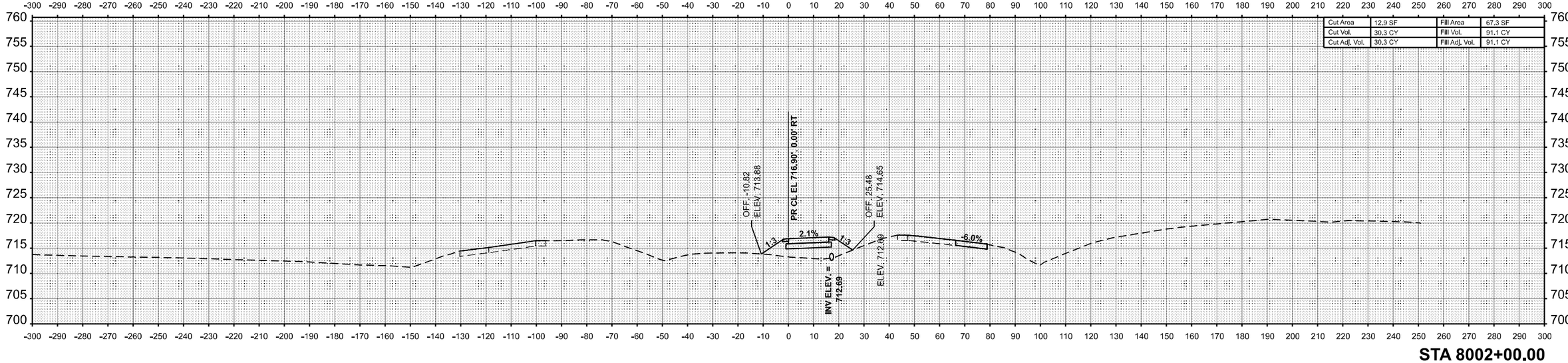

STA 8002+00.00

ORIGINAL SURVEY		BY	DATE
NOTE BOOK	SURVEYED		
NO.	PLOTTED		
	TEMPLATE		
	AREAS		
	AREAS CHECKED		

MODEL: SE Temp Ramp - 8002+00.00 [Sheet]
FILE NAME: c:\pw_work\pwidot\hirtzelkd\d0852852\D777443-sheets-CrossSection-PreStage.dgn

USER NAME = kaleb.hirtzel	DESIGNED -	REVISED -
	DRAWN -	REVISED -
PLOT SCALE = 0.16666633 ' / In.	CHECKED -	REVISED -
PLOT DATE = 8/22/2024	DATE -	REVISED -

STATE OF ILLINOIS
DEPARTMENT OF TRANSPORTATION

CROSS-SECTIONS
PRE-STAGE: SE TEMPORARY RAMP

SCALE: 1"=20' | SHEET 12 OF 35 SHEETS | STA. 8002+00.00 | TO STA. 8002+50.00

F.A.I RTE.	SECTION	COUNTY	TOTAL SHEETS	SHEET NO.
57	(15-22HB-4)BR (15-22)R	COLES	1086	722
		CONTRACT NO. 74435		
		ILLINOIS	FED. AID PROJECT	

FINAL SURVEY		BY	DATE
NOTE BOOK	SURVEYED		
NO.	PLOTTED		
	TEMPLATE		
	AREAS		
	AREAS CHECKED		

ORIGINAL SURVEY		BY	DATE
NOTE BOOK	SURVEYED		
NO.	PLOTTED		
	TEMPLATE		
	AREAS		
	AREAS CHECKED		

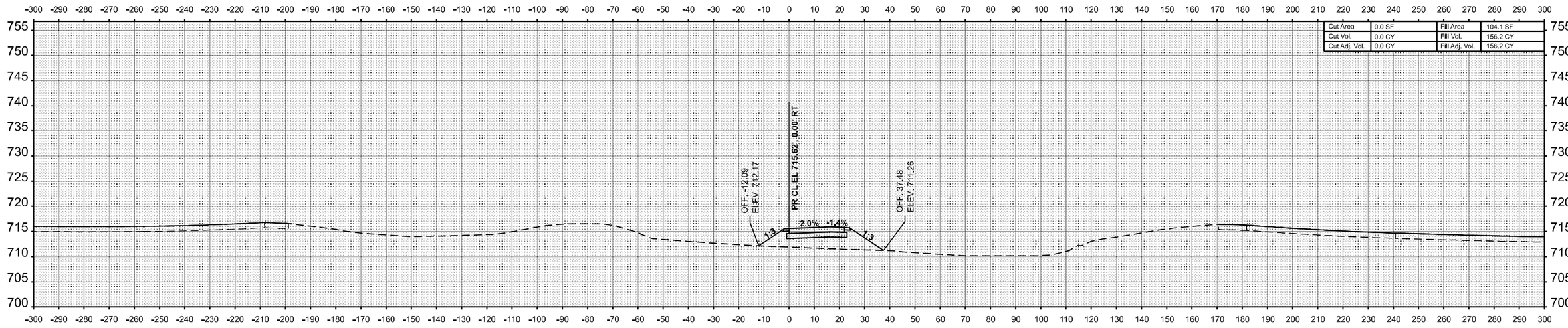

STA 8003+00.00

MODEL: SE Temp Ramp - 8003+00.00 [Sheet]
FILE NAME: c:\pw_work\pwidot\hirtzelkl\d0852852\D774435-sheets-CrossSection-PreStage.dgn

USER NAME = kaleb.hirtzel	DESIGNED -	REVISED -	
	DRAWN -	REVISED -	
PLOT SCALE = 0.16666633 ' / in.	CHECKED -	REVISED -	
PLOT DATE = 8/22/2024	DATE -	REVISED -	

STATE OF ILLINOIS
DEPARTMENT OF TRANSPORTATION

CROSS-SECTIONS
PRE-STAGE: SE TEMPORARY RAMP

SCALE: 1"=20' | SHEET 13 OF 35 SHEETS | STA. 8003+00.00 | TO STA. 8003+00.00

F.A.I RTE.	SECTION	COUNTY	TOTAL SHEETS	SHEET NO.
57	(15-22HB-4)BR (15-22)R	COLES	1086	723
		CONTRACT NO. 74435		
	ILLINOIS	FED. AID PROJECT		

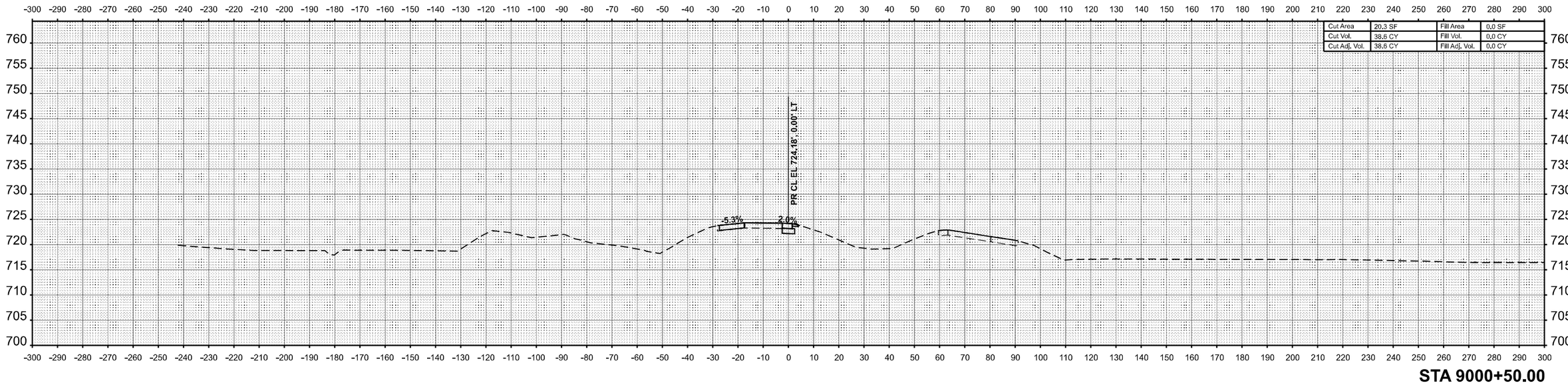

STA 9000+50.00

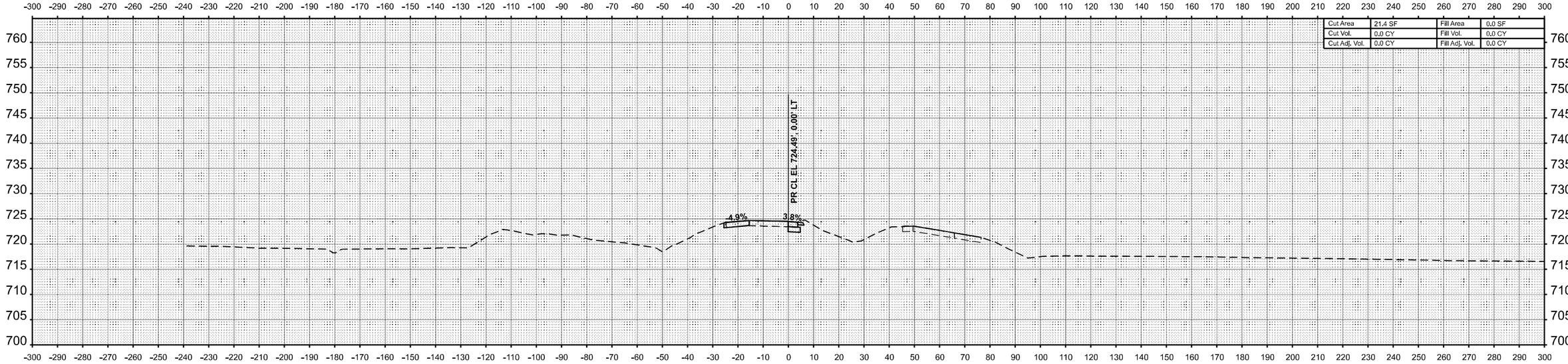

STA 9000+00.00

USER NAME = kaleb.hirtzel	DESIGNED -	REVISED -	
	DRAWN -	REVISED -	
PLOT SCALE = 0.16666633 ' / In.	CHECKED -	REVISED -	
PLOT DATE = 8/22/2024	DATE -	REVISED -	

STATE OF ILLINOIS
DEPARTMENT OF TRANSPORTATION

CROSS-SECTIONS
PRE-STAGE: SW TEMPORARY RAMP

SCALE: 1"=20' | SHEET 14 OF 35 SHEETS | STA. 9000+00.00 | TO STA. 9000+50.00

F.A.I RTE.	SECTION	COUNTY	TOTAL SHEETS	SHEET NO.
57	(15-22HB-4)BR (15-22)R	COLES	1086	724
		CONTRACT NO. 74435		
	ILLINOIS FED. AID PROJECT			

FINAL SURVEY
NOTE BOOK
NO.
BY
DATE
SURVEYED
PLOTTED
TEMPLATE
AREAS
AREAS CHECKED

ORIGINAL SURVEY
NOTE BOOK
NO.
BY
DATE
SURVEYED
PLOTTED
TEMPLATE
AREAS
AREAS CHECKED

MODEL: SW Temp Ramp - 9000+00.00 [Sheet]
FILE NAME: c:\pw_work\pwidot\hirtzelkd\d0852652\D774435-sheets-CrossSection-PreStage.dgn

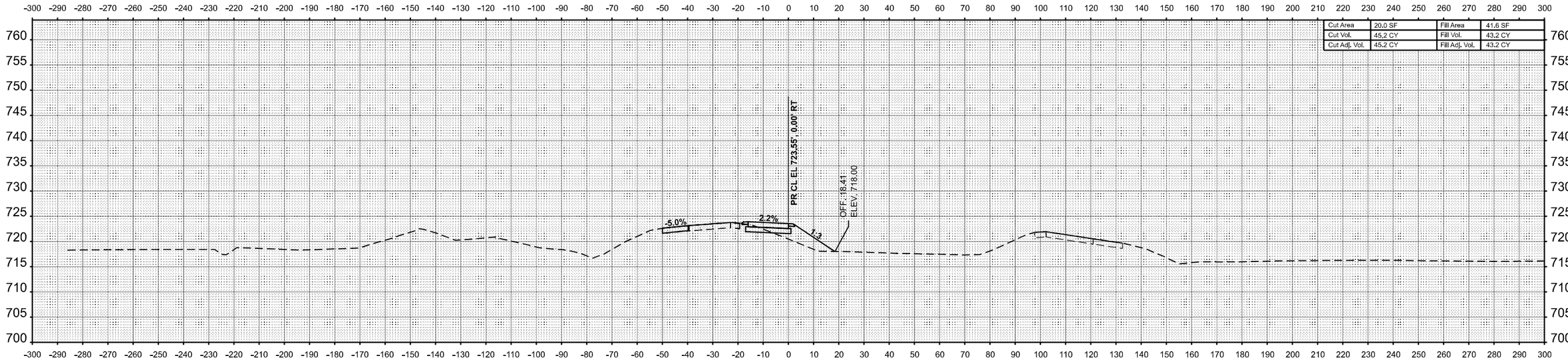

STA 9001+50.00

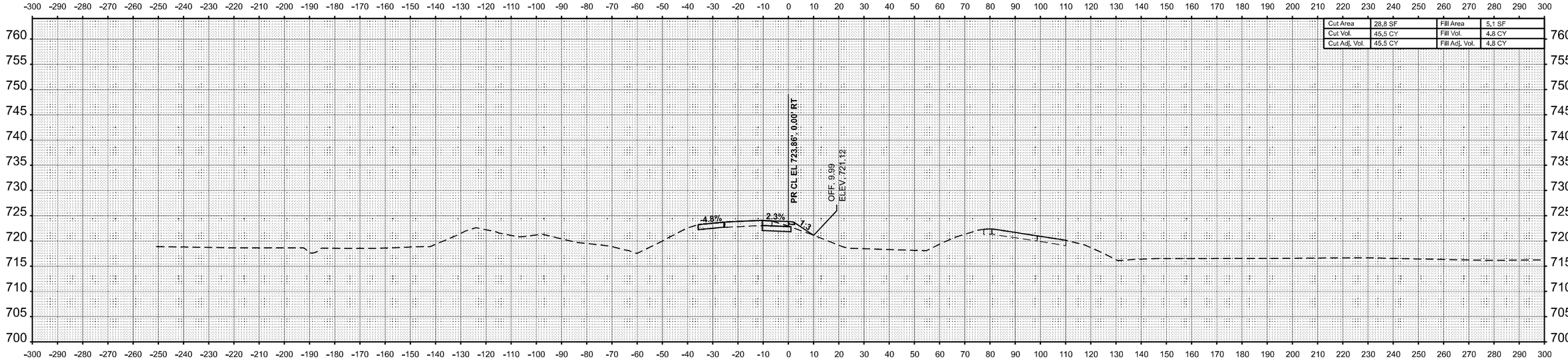

STA 9001+00.00

USER NAME = kaleb.hirtzel	DESIGNED -	REVISED -	
	DRAWN -	REVISED -	
PLOT SCALE = 0.16666633 ' / in.	CHECKED -	REVISED -	
PLOT DATE = 8/22/2024	DATE -	REVISED -	

STATE OF ILLINOIS
DEPARTMENT OF TRANSPORTATION

CROSS-SECTIONS
PRE-STAGE: SW TEMPORARY RAMP

SCALE: 1"=20' | SHEET 15 OF 35 SHEETS | STA. 9001+00.00 | TO STA. 9001+50.00

F.A.I RTE.	SECTION	COUNTY	TOTAL SHEETS	SHEET NO.
57	(15-22HB-4)BR (15-22)R	COLES	1086	725
		CONTRACT NO. 74435		
		ILLINOIS FED. AID PROJECT		

FINAL SURVEY | NOTE BOOK | NO. | SURVEYED | PLOTTED | TEMPLATE | AREAS | AREAS CHECKED | BY | DATE

ORIGINAL SURVEY | NOTE BOOK | NO. | SURVEYED | PLOTTED | TEMPLATE | AREAS | AREAS CHECKED | BY | DATE

MODEL: SW Temp Ramp - 9001+00.00 [Sheet]
FILE NAME: c:\pw_work\pwidot\hirtzelkl\d0852852\D7744435-sheets-CrossSection-PreStage.dgn

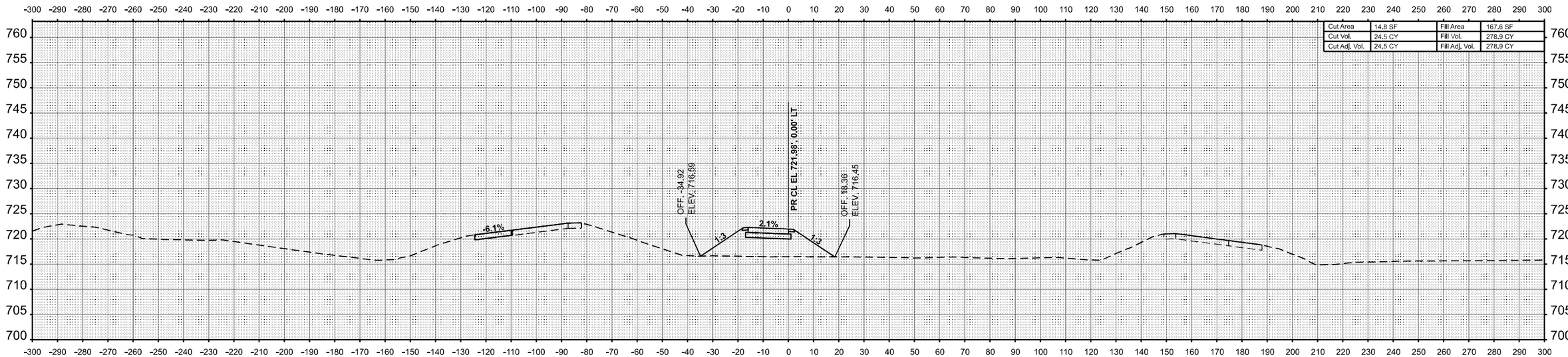

STA 9002+50.00

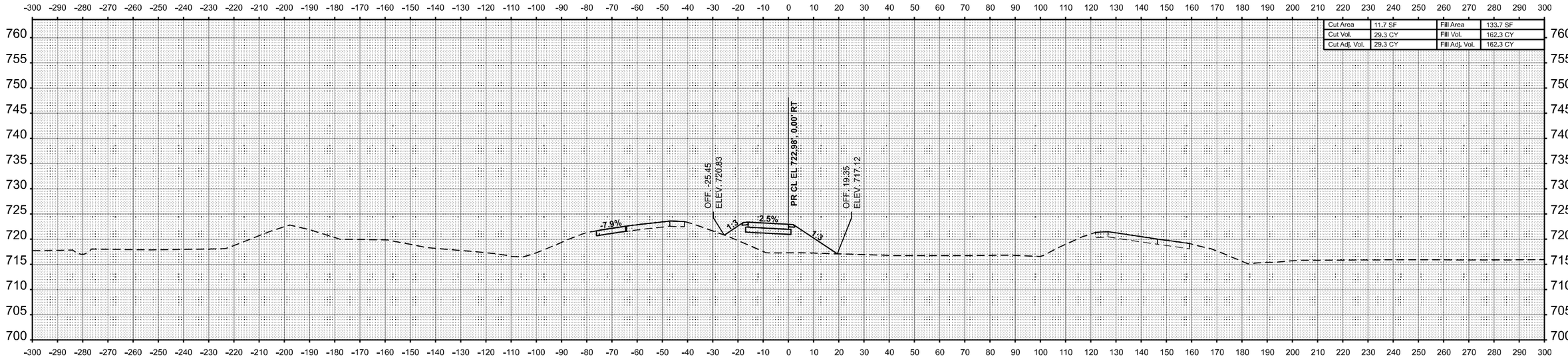

STA 9002+00.00

FINAL SURVEY — NOTE BOOK — NO. — SURVEYED — PLOTTED — TEMPLATE — AREAS — AREAS CHECKED — BY — DATE

ORIGINAL SURVEY — NOTE BOOK — NO. — SURVEYED — PLOTTED — TEMPLATE — AREAS — AREAS CHECKED — BY — DATE

MODEL: SW Temp Ramp - 9002+00.00 [Sheet]
FILE NAME: c:\pw_work\pwidot\hirtzelkl\d0852852\D774435-sheets-CrossSection-PreStage.dgn

USER NAME = kaleb.hirtzel	DESIGNED -	REVISED -	
	DRAWN -	REVISED -	
PLOT SCALE = 0.16666633 ' / In.	CHECKED -	REVISED -	
PLOT DATE = 8/22/2024	DATE -	REVISED -	

STATE OF ILLINOIS
DEPARTMENT OF TRANSPORTATION

CROSS-SECTIONS
PRE-STAGE: SW TEMPORARY RAMP

SCALE: 1"=20' | SHEET 16 OF 35 SHEETS | STA. 9002+00.00 | TO STA. 9002+50.00

F.A.I RTE.	SECTION	COUNTY	TOTAL SHEETS	SHEET NO.
57	(15-22HB-4)BR (15-22)R	COLES	1086	726
		CONTRACT NO. 74435		
	ILLINOIS	FED. AID PROJECT		

FINAL SURVEY	NOTE BOOK	NO.
ORIGINAL SURVEY	NOTE BOOK	NO.

	BY	DATE
SURVEYED		
PLOTTED		
TEMPLATE		
AREAS		
AREAS CHECKED		

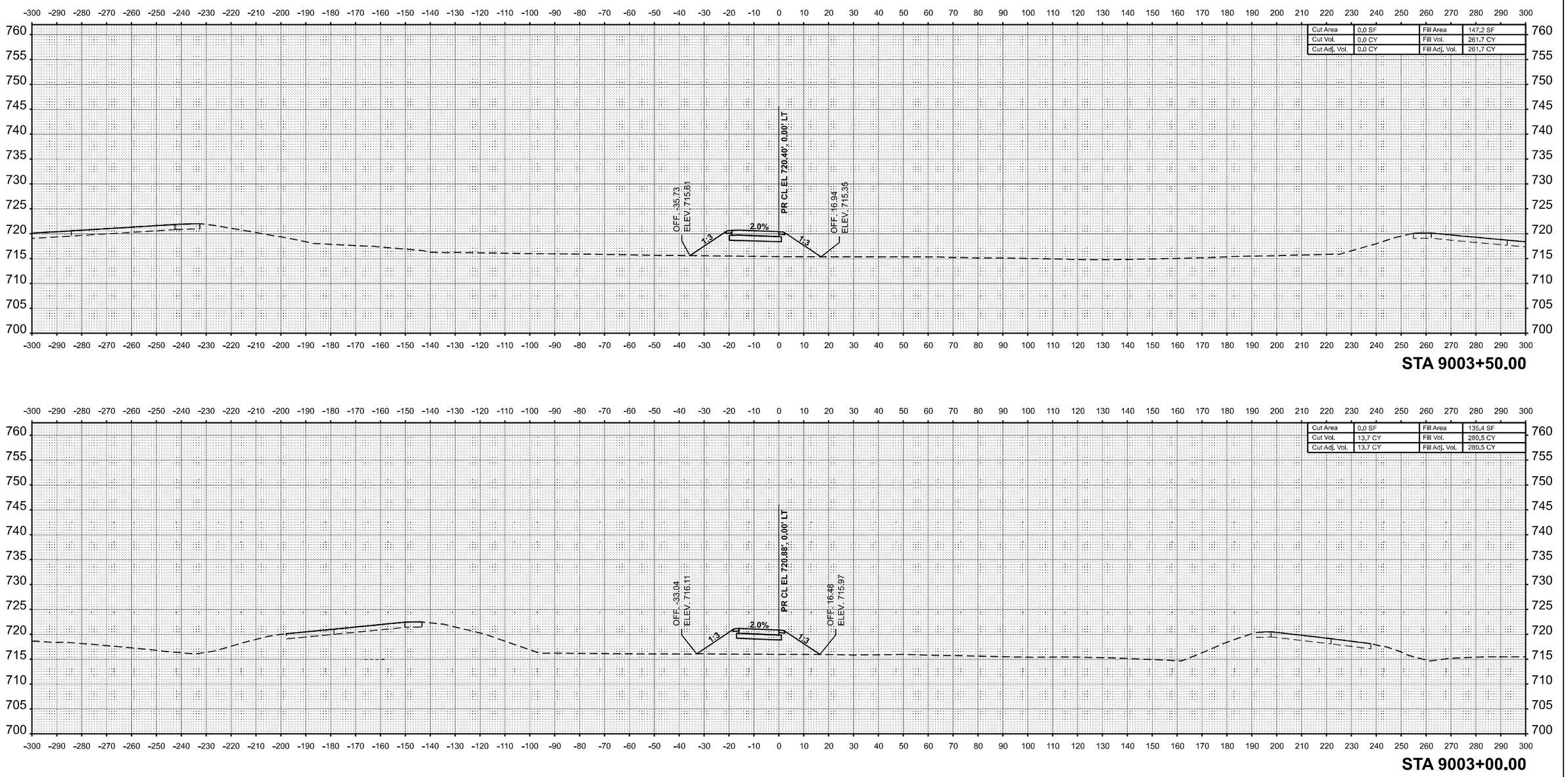

USER NAME = kaleb.hirtzel	DESIGNED -	REVISED -
	DRAWN -	REVISED -
PLOT SCALE = 0.16666633 ' / In.	CHECKED -	REVISED -
PLOT DATE = 8/22/2024	DATE -	REVISED -

STATE OF ILLINOIS
DEPARTMENT OF TRANSPORTATION

CROSS-SECTIONS
PRE-STAGE: SW TEMPORARY RAMP

SCALE: 1"=20' | SHEET 17 OF 35 SHEETS | STA. 9003+00.00 | TO STA. 9003+50.00

F.A.I RTE.	SECTION	COUNTY	TOTAL SHEETS	SHEET NO.
57	(15-22HB-4)BR (15-22)R	COLES	1086	727
		CONTRACT NO. 74435		
		ILLINOIS	FED. AID PROJECT	

MODEL: SW Temp Ramp - 9003+00.00 [Sheet]
FILE NAME: c:\pw_work\pwidot\hirtzelkd\d0852852\D774435-sheets-CrossSection-PreStage.dgn

FINAL SURVEY		BY	DATE
NOTE BOOK	SURVEYED		
NO.	PLOTTED		
	TEMPLATE		
	AREAS		
	AREAS CHECKED		

ORIGINAL SURVEY		BY	DATE
NOTE BOOK	SURVEYED		
NO.	PLOTTED		
	TEMPLATE		
	AREAS		
	AREAS CHECKED		

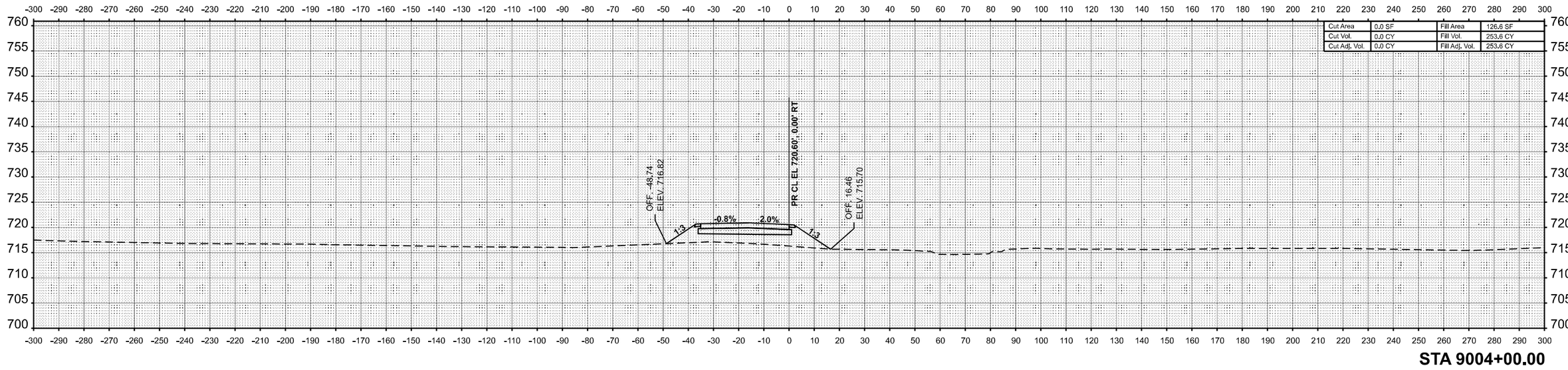

STA 9004+00.00

MODEL: SW Temp Ramp - 9004+00.00 [Sheet]
FILE NAME: c:\pw_work\pwidot\hirtzelkl\d0852852\D774435-sheets-CrossSection-PreStage.dgn

USER NAME = kaleb.hirtzel	DESIGNED -	REVISED -	
	DRAWN -	REVISED -	
PLOT SCALE = 0.16666633 ' / in.	CHECKED -	REVISED -	
PLOT DATE = 8/22/2024	DATE -	REVISED -	

STATE OF ILLINOIS
DEPARTMENT OF TRANSPORTATION

CROSS-SECTIONS
PRE-STAGE: SW TEMPORARY RAMP

SCALE: 1"=20' | SHEET 18 OF 35 SHEETS | STA. 9004+00.00 | TO STA. 9004+00.00

F.A.I RTE.	SECTION	COUNTY	TOTAL SHEETS	SHEET NO.
57	(15-22HB-4)BR (15-22)R	COLES	1086	728
		CONTRACT NO. 74435		
		ILLINOIS	FED. AID PROJECT	

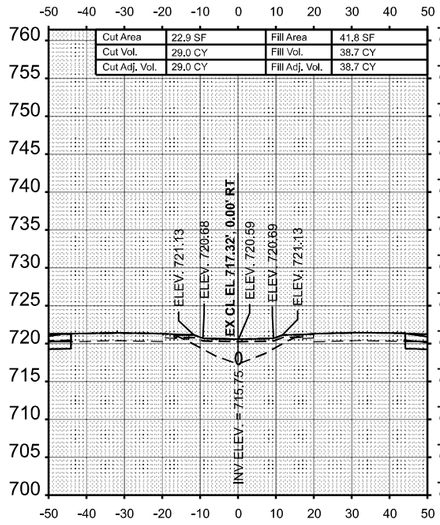

STA 108+00.00

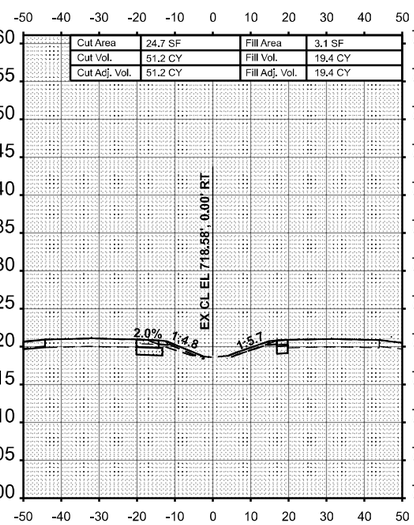

STA 109+00.00

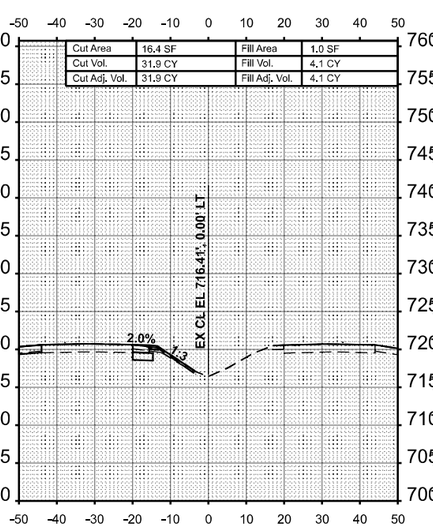

STA 110+00.00

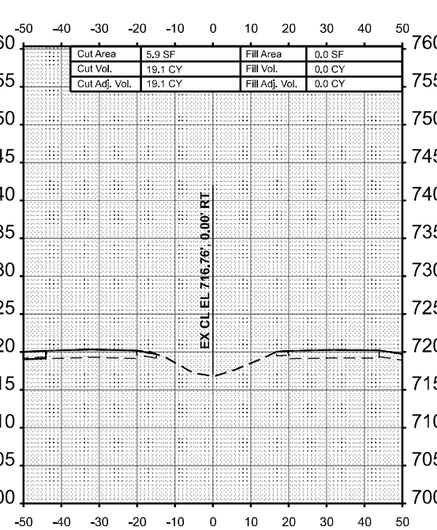

STA 111+00.00

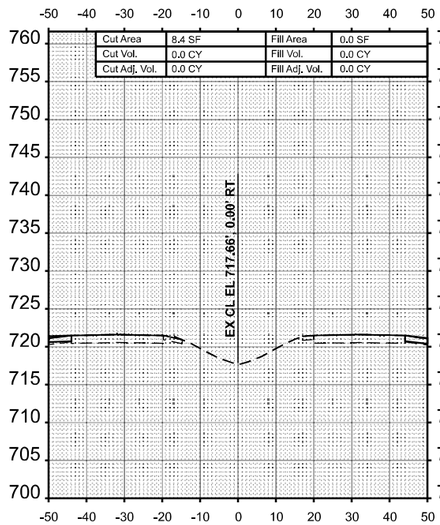

STA 107+50.00

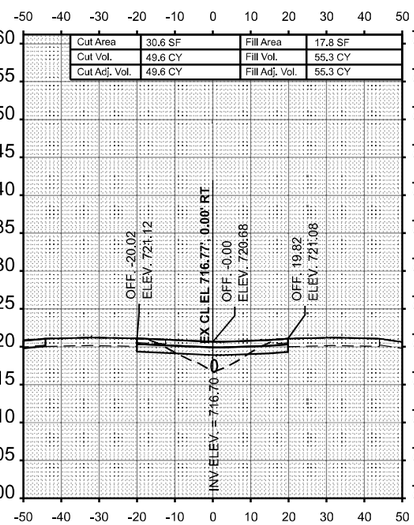

STA 108+50.00

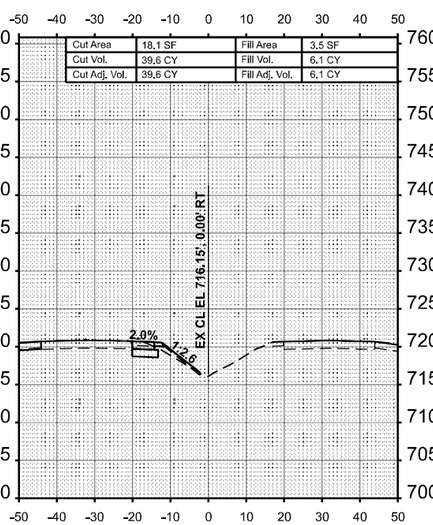

STA 109+50.00

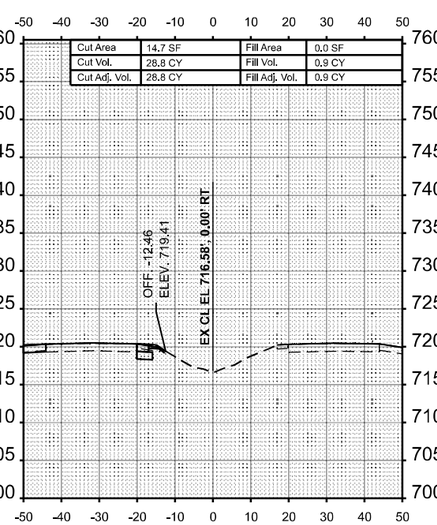

STA 110+50.00

USER NAME = kaleb.hirtzel	DESIGNED -	REVISED -	
	DRAWN -	REVISED -	
PLOT SCALE = 0.16666633 ' / In.	CHECKED -	REVISED -	
PLOT DATE = 8/23/2024	DATE -	REVISED -	

STATE OF ILLINOIS
DEPARTMENT OF TRANSPORTATION

CROSS-SECTIONS
PRE-STAGE: IL 16

SCALE: 1"=20' | SHEET 19 OF 35 SHEETS | STA. 107+50.00 | TO STA. 111+00.00

F.A.I RTE.	SECTION	COUNTY	TOTAL SHEETS	SHEET NO.
57	(15-22HB-4)BR (15-22)R	COLES	1086	729
		CONTRACT NO. 74435		
	ILLINOIS FED. AID PROJECT			

FINAL SURVEY | NOTE BOOK | NO. | SURVEYED | PLOTTED | TEMPLATE | AREAS | AREAS CHECKED | BY | DATE

ORIGINAL SURVEY | NOTE BOOK | NO. | SURVEYED | PLOTTED | TEMPLATE | AREAS | AREAS CHECKED

MODEL: Ex IL 16 - 107+50.00 [Sheet]
FILE NAME: c:\pw_work\pwdot\hirtzelkld\d0852852\D774435-sheets-CrossSection-PreStage.dgn

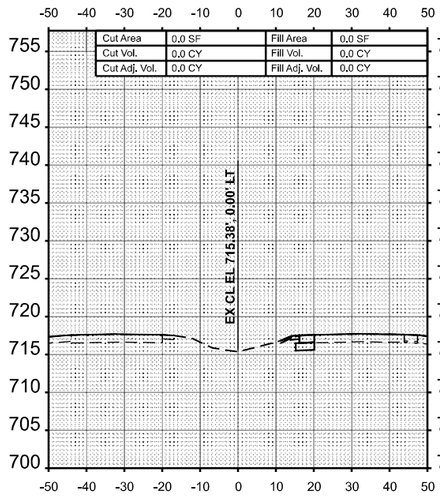

STA 118+00.00

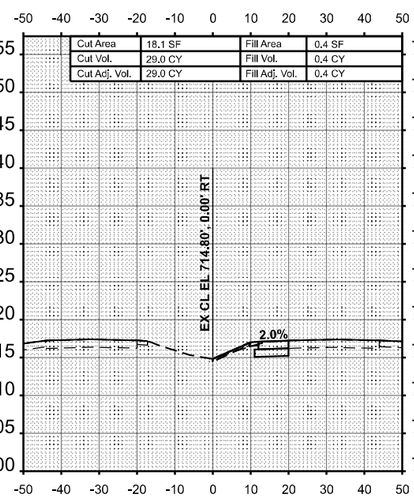

STA 119+00.00

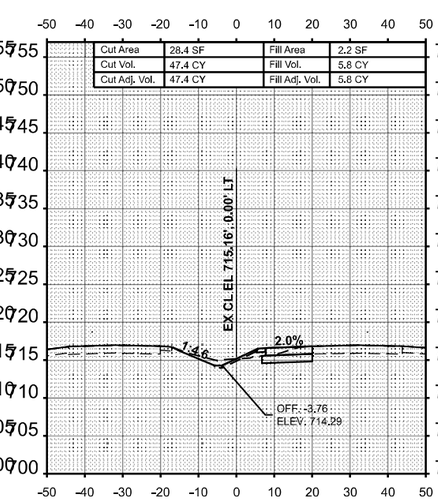

STA 120+00.00

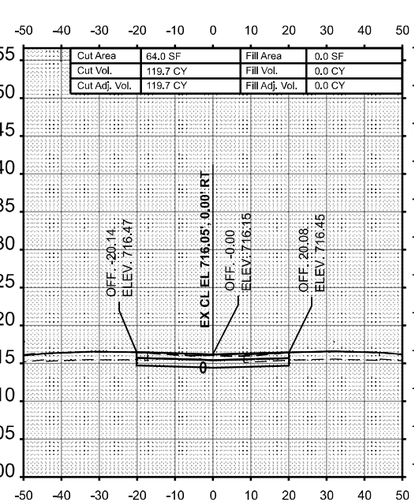

STA 121+00.00

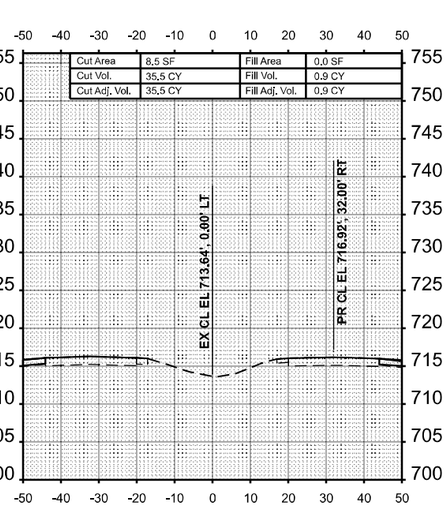

STA 122+00.00

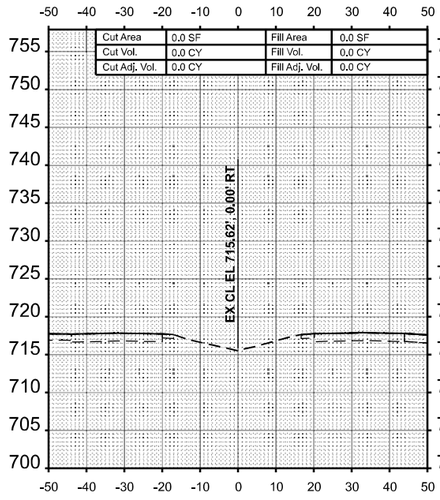

STA 117+50.00

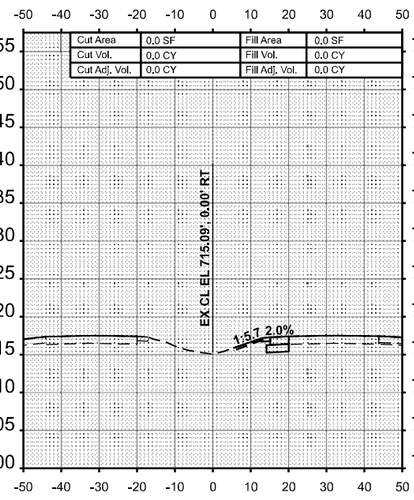

STA 118+50.00

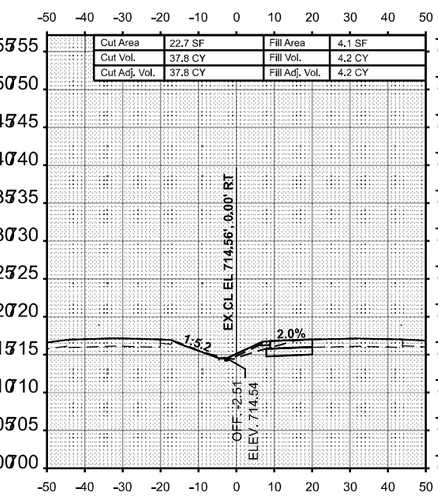

STA 119+50.00

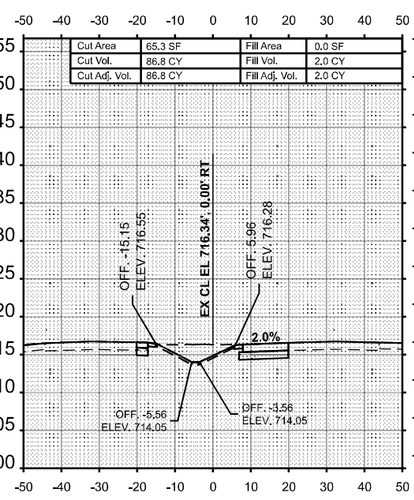

STA 120+50.00

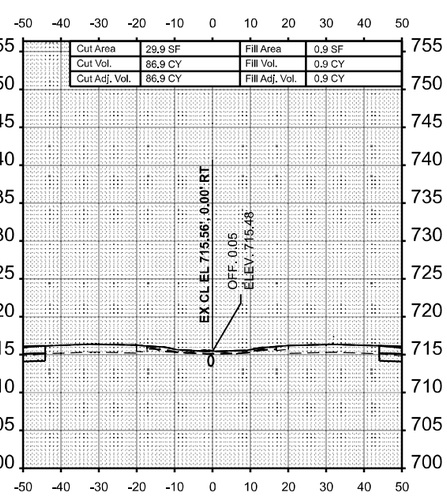

STA 121+50.00

USER NAME = kaleb.hirtzel	DESIGNED -	REVISED -	
	DRAWN -	REVISED -	
PLOT SCALE = 0.16666633 ' / in.	CHECKED -	REVISED -	
PLOT DATE = 8/23/2024	DATE -	REVISED -	

STATE OF ILLINOIS
DEPARTMENT OF TRANSPORTATION

CROSS-SECTIONS
PRE-STAGE: IL 16

SCALE: 1"=20' | SHEET 20 OF 35 SHEETS | STA. 117+50.00 | TO STA. 122+00.00

F.A.I RTE.	SECTION	COUNTY	TOTAL SHEETS	SHEET NO.
57	(15-22HB-4)BR (15-22)R	COLES	1086	730
		CONTRACT NO. 74435		
		ILLINOIS	FED. AID PROJECT	

FINAL SURVEY | NO'TE BOOK | SURVEYED | PLOTTED | TEMPLATE | AREAS | AREAS CHECKED | BY | DATE

ORIGINAL SURVEY | NO'TE BOOK | SURVEYED | PLOTTED | TEMPLATE | AREAS | AREAS CHECKED | BY | DATE

MODEL: Ex IL 16 - 117+50.00 [Sheet]
FILE NAME: c:\pw_work\pwidot\hirtzelkl\d0852852\D774435-sheets-CrossSection-ProStage.dgn

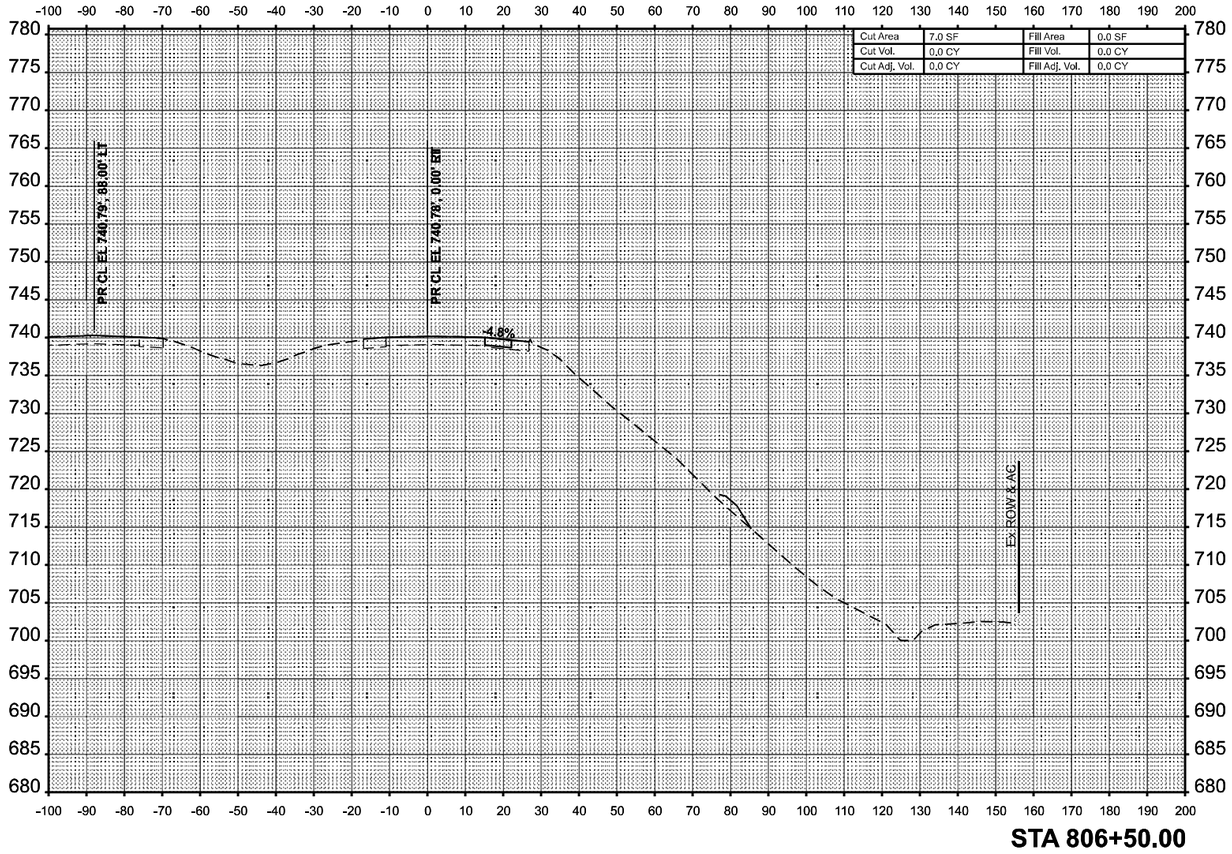

FINAL SURVEY
NO'TE BOOK
NO.
SURVEYED
PLOTTED
TEMPLATE
AREAS
AREAS CHECKED
BY
DATE

ORIGINAL SURVEY
NOTE BOOK
NO.
SURVEYED
PLOTTED
TEMPLATE
AREAS
AREAS CHECKED
BY
DATE

MODEL: PrNB57 - 806+50.00 [Sheet]
FILE NAME: c:\pw_work\pwidot\hirtzelkd\d0852852\D774435-sheets-CrossSection-PreStage.dgn

USER NAME = kaleb.hirtzel	DESIGNED -	REVISED -	
	DRAWN -	REVISED -	
PLOT SCALE = 0.16666633 ' / in.	CHECKED -	REVISED -	
PLOT DATE = 8/22/2024	DATE -	REVISED -	

STATE OF ILLINOIS
DEPARTMENT OF TRANSPORTATION

CROSS-SECTIONS
PRE-STAGE: NB I-57

SCALE: 1"=20' | SHEET 21 OF 35 SHEETS | STA. 806+50.00 | TO STA. 806+50.00

F.A.I RTE.	SECTION	COUNTY	TOTAL SHEETS	SHEET NO.
57	(15-22HB-4)BR (15-22)R	COLES	1086	731
		CONTRACT NO. 74435		
	ILLINOIS	FED. AID PROJECT		

FINAL SURVEY		BY	DATE
	SURVEYED		
	PLOTTED		
NOTE BOOK	TEMPLATE		
	AREAS		
NO.	AREAS CHECKED		

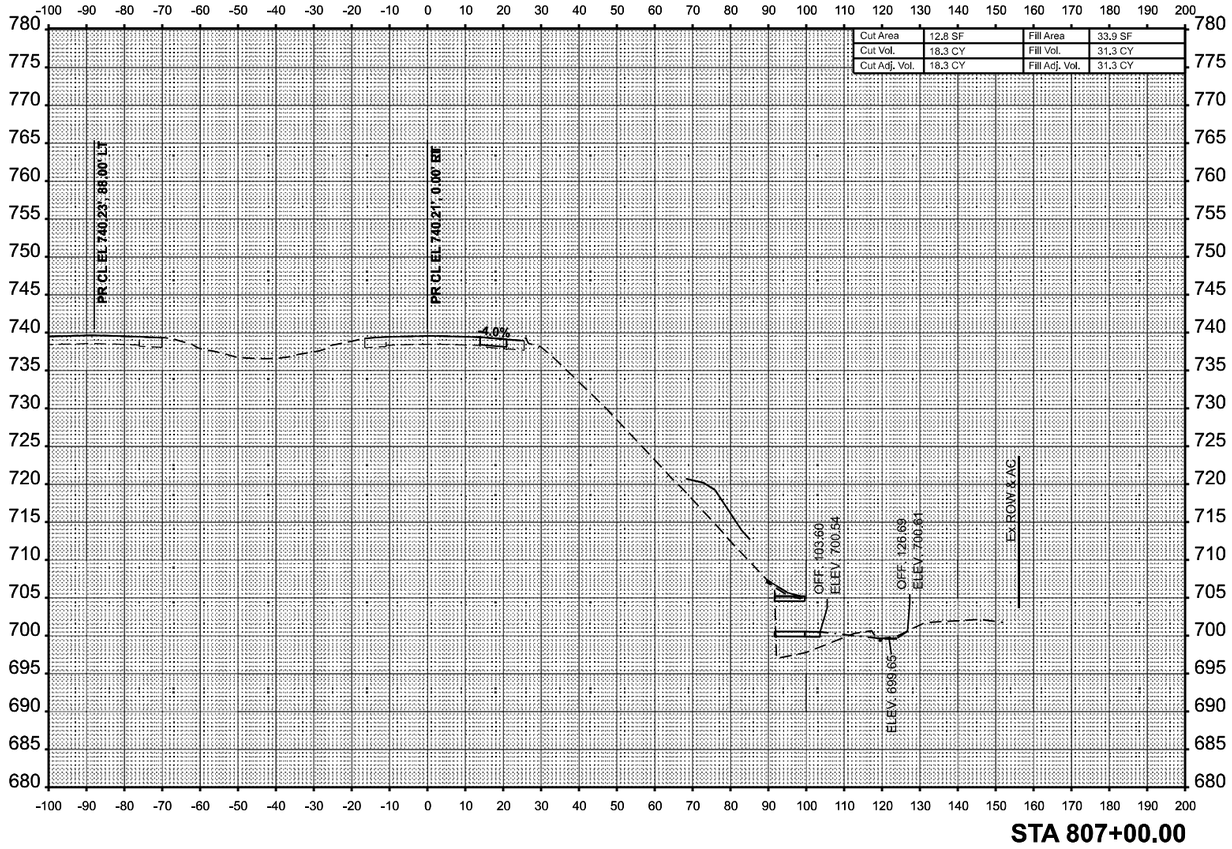

Cut Area	12.8 SF	Fill Area	33.9 SF
Cut Vol.	18.3 CY	Fill Vol.	31.3 CY
Cut Adj. Vol.	18.3 CY	Fill Adj. Vol.	31.3 CY

ORIGINAL SURVEY		BY	DATE
	SURVEYED		
	PLOTTED		
NOTE BOOK	TEMPLATE		
	AREAS		
NO.	AREAS CHECKED		

MODEL: PrNB57 - 807+00.00 [Sheet]
FILE NAME: c:\pw_work\pwidot\hirtzelkd\d0852852\D774435-sheets-CrossSection-PreStage.dgn

USER NAME = kaleb.hirtzel	DESIGNED -	REVISED -	**STATE OF ILLINOIS**	**CROSS-SECTIONS**	
	DRAWN -	REVISED -	**DEPARTMENT OF TRANSPORTATION**	**PRE-STAGE: NB I-57**	
PLOT SCALE = 0.16666633 ' / In.	CHECKED -	REVISED -			
PLOT DATE = 8/22/2024	DATE -	REVISED -		SCALE: 1"=20' | SHEET 22 OF 35 SHEETS | STA. 807+00.00 TO STA. 807+00.00	

F.A.I RTE.	SECTION	COUNTY	TOTAL SHEETS	SHEET NO.
57	(15-22HB-4)BR (15-22)R	COLES	1086	732
		CONTRACT NO. 74435		
	ILLINOIS FED. AID PROJECT			

FINAL SURVEY		BY	DATE
	SURVEYED		
	PLOTTED		
NOTE BOOK	TEMPLATE		
	AREAS		
NO.	AREAS CHECKED		

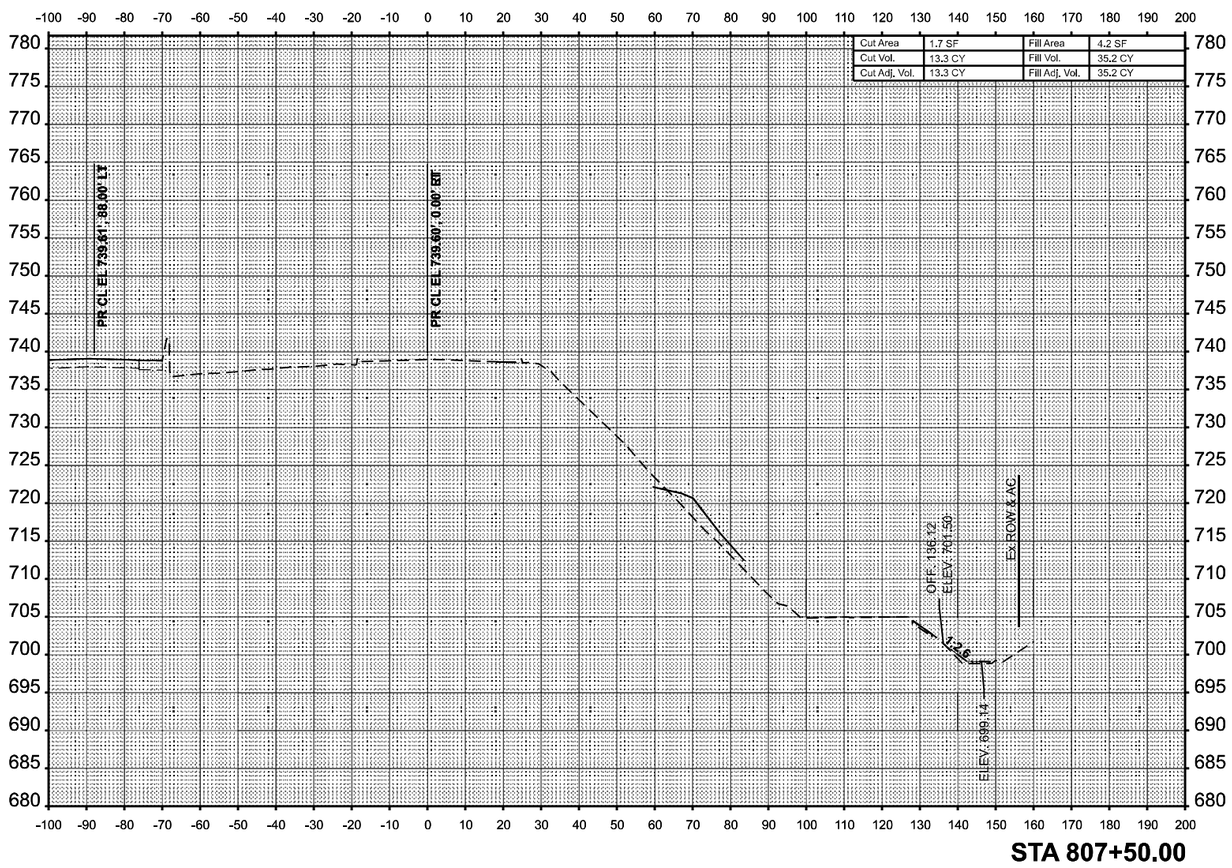

STA 807+50.00

ORIGINAL SURVEY		BY	DATE
	SURVEYED		
	PLOTTED		
NOTE BOOK	TEMPLATE		
	AREAS		
NO.	AREAS CHECKED		

MODEL: Pr\NB57 - 807+50.00 [Sheet]
FILE NAME: c:\pw_work\pwidot\hirtzelkd\d0852852\D774435-sheets-CrossSection-PreStage.dgn

USER NAME = kaleb.hirtzel	DESIGNED -	REVISED -	**STATE OF ILLINOIS**	**CROSS-SECTIONS**	
	DRAWN -	REVISED -	**DEPARTMENT OF TRANSPORTATION**	**PRE-STAGE: NB I-57**	
PLOT SCALE = 0.16666633 ' / In.	CHECKED -	REVISED -			
PLOT DATE = 8/22/2024	DATE -	REVISED -		SCALE: 1"=20' | SHEET 23 OF 35 SHEETS | STA. 807+50.00 TO STA. 807+50.00	

F.A.I RTE.	SECTION	COUNTY	TOTAL SHEETS	SHEET NO.
57	(15-22HB-4)BR (15-22)R	COLES	1086	733
		CONTRACT NO. 74435		
	ILLINOIS FED. AID PROJECT			

Cut Area	9.5 SF	Fill Area	1,072.2 SF
Cut Vol.	10.3 CY	Fill Vol.	996.6 CY
Cut Adj. Vol.	10.3 CY	Fill Adj. Vol.	996.6 CY

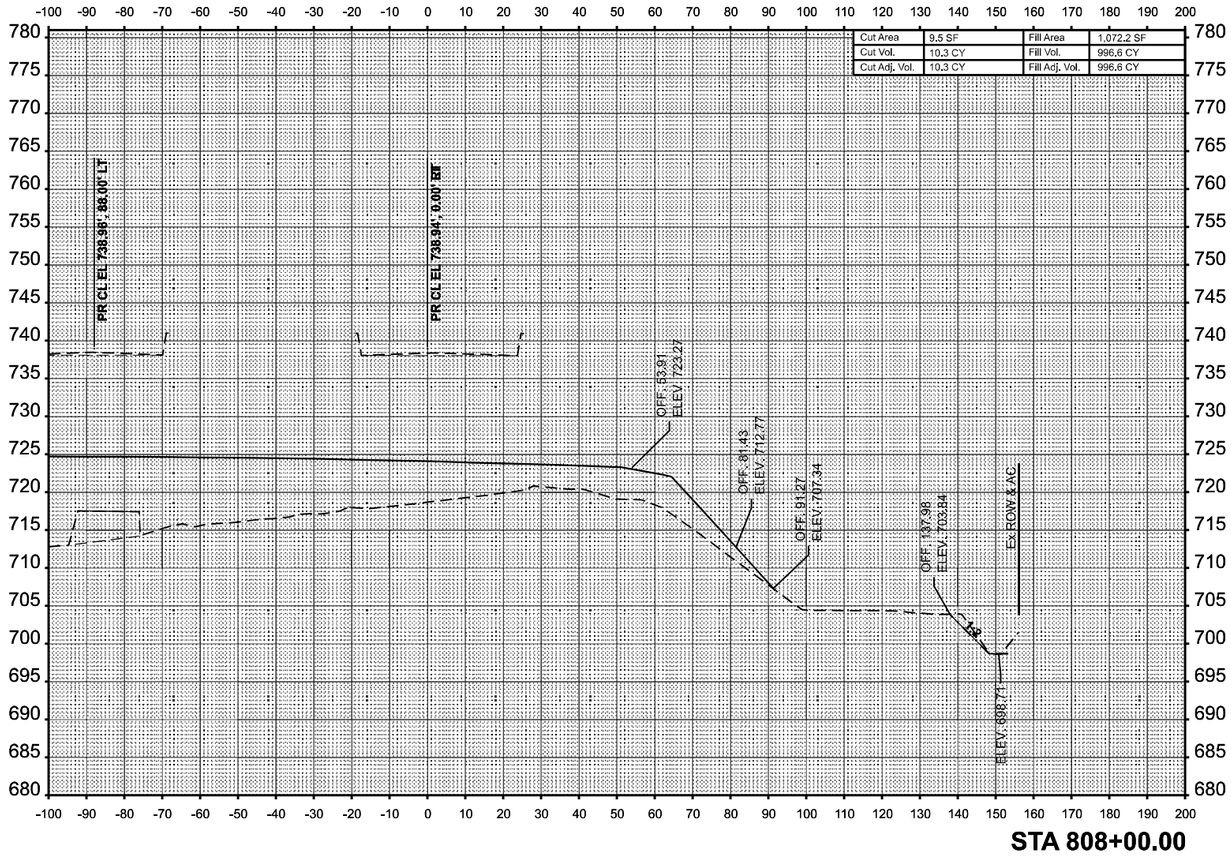

STA 808+00.00

MODEL: P-NB57 - 808+00.00 [Sheet]
FILE NAME: c:\pw_work\pwidot\hirtzekld0852852\D774435-sheets-CrossSection-ProStage.dgn

USER NAME = kaleb.hirtzel	DESIGNED -	REVISED -
	DRAWN -	REVISED -
PLOT SCALE = 0.16666633 ' / In.	CHECKED -	REVISED -
PLOT DATE = 8/22/2024	DATE -	REVISED -

STATE OF ILLINOIS
DEPARTMENT OF TRANSPORTATION

CROSS-SECTIONS
PRE-STAGE: NB I-57

SCALE: 1"=20' | SHEET 24 OF 35 SHEETS | STA. 808+00.00 | TO STA. 808+00.00

F.A.I RTE.	SECTION	COUNTY	TOTAL SHEETS	SHEET NO.
57	(15-22HB-4)BR (15-22)R	COLES	1086	734
		CONTRACT NO. 74435		
	ILLINOIS	FED. AID PROJECT		

Cut Area	114.4 SF	Fill Area	1,656.2 SF
Cut Vol.	114.7 CY	Fill Vol.	2,526.3 CY
Cut Adj. Vol.	114.7 CY	Fill Adj. Vol.	2,526.3 CY

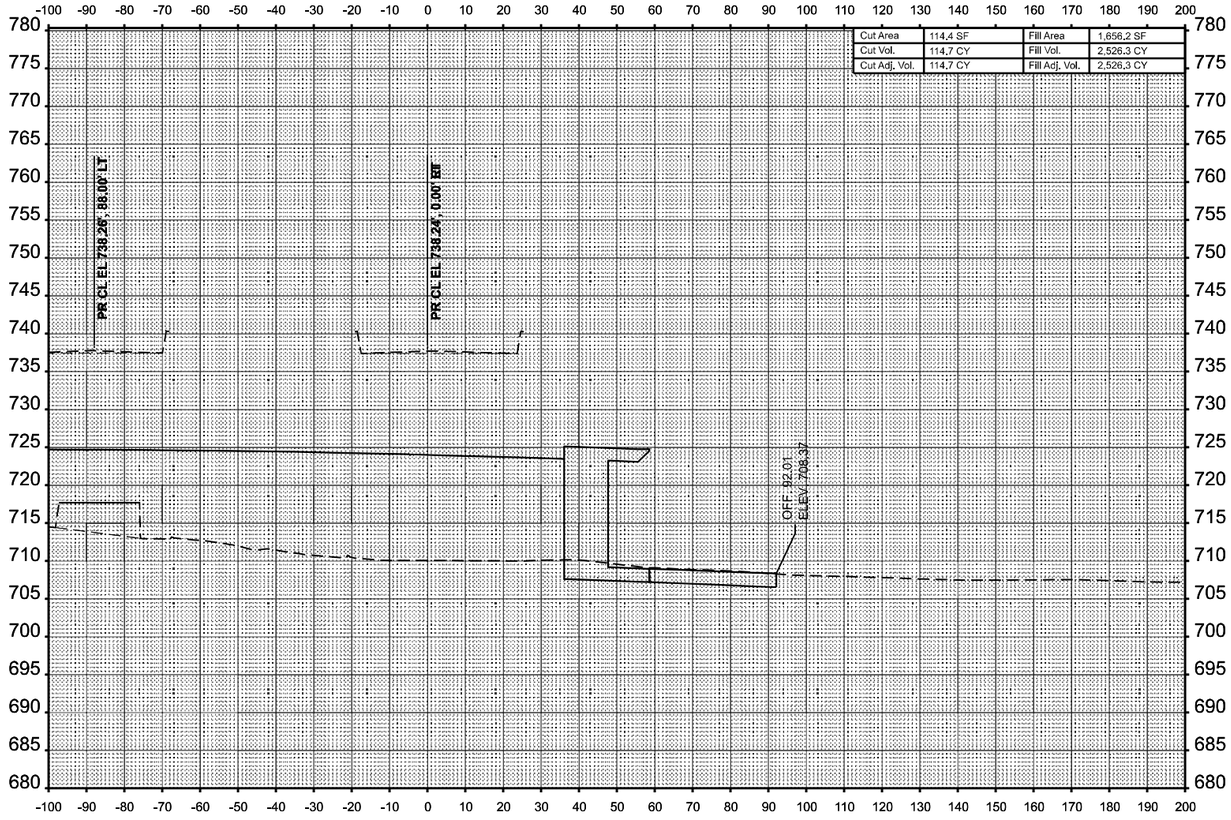

STA 808+50.00

USER NAME = kaleb.hirtzel	DESIGNED -	REVISED -	
	DRAWN -	REVISED -	
PLOT SCALE = 0.16666633 ' / In.	CHECKED -	REVISED -	
PLOT DATE = 8/22/2024	DATE -	REVISED -	

STATE OF ILLINOIS
DEPARTMENT OF TRANSPORTATION

CROSS-SECTIONS
PRE-STAGE: NB I-57

SCALE: 1"=20' | SHEET 25 OF 35 SHEETS | STA. 808+50.00 | TO STA. 808+50.00

F.A.I RTE.	SECTION	COUNTY	TOTAL SHEETS	SHEET NO.
57	(15-22HB-4)BR (15-22)R	COLES	1086	735
		CONTRACT NO. 74435		
	ILLINOIS FED. AID PROJECT			

FINAL SURVEY | NOTE BOOK | NO. | SURVEYED | PLOTTED | TEMPLATE | AREAS | AREAS CHECKED | BY | DATE

ORIGINAL SURVEY | NOTE BOOK | NO. | SURVEYED | PLOTTED | TEMPLATE | AREAS | AREAS CHECKED | BY | DATE

MODEL: PrNB57 - 808+50.00 [Sheet]
FILE NAME: c:\pw_work\pwidot\hirtzelkld0852852\D774435-sheets-CrossSection-PreStage.dgn

FINAL SURVEY	BY	DATE
SURVEYED		
PLOTTED		
TEMPLATE		
AREAS		
AREAS CHECKED		
NOTE BOOK		
NO.		

ORIGINAL SURVEY	BY	DATE
SURVEYED		
PLOTTED		
TEMPLATE		
AREAS		
AREAS CHECKED		
NOTE BOOK		
NO.		

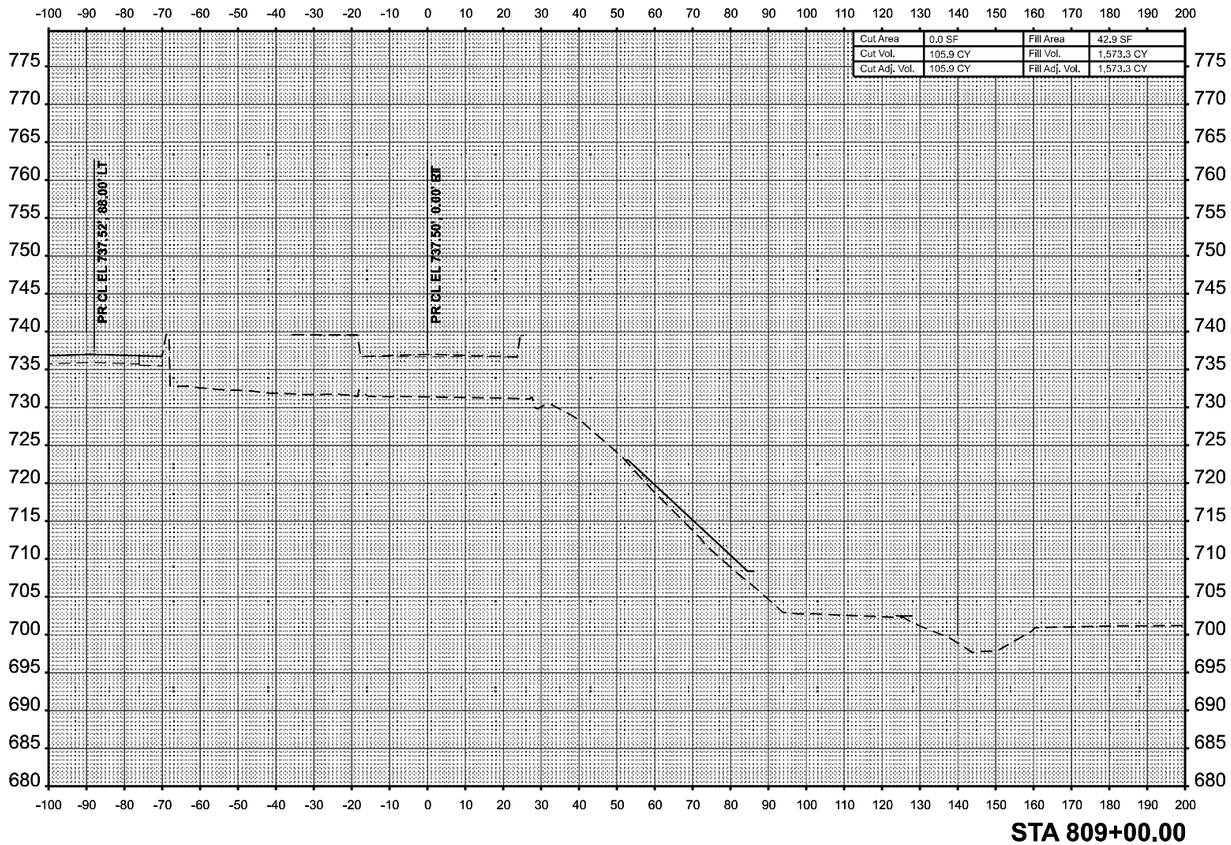

STA 809+00.00

MODEL: P:\NB57 - 809+00.00 [Sheet]
FILE NAME: c:\pw_work\pwidot\hirtzekld\d0852852\D774435-sheets-CrossSection-ProStage.dgn

USER NAME = kaleb.hirtzel	DESIGNED -	REVISED -	
	DRAWN -	REVISED -	
PLOT SCALE = 0.16666633 ' / In.	CHECKED -	REVISED -	
PLOT DATE = 8/22/2024	DATE -	REVISED -	

STATE OF ILLINOIS
DEPARTMENT OF TRANSPORTATION

CROSS-SECTIONS
PRE-STAGE: NB I-57

SCALE: 1"=20' | SHEET 26 OF 35 SHEETS | STA. 809+00.00 | TO STA. 809+00.00

F.A.I RTE.	SECTION	COUNTY	TOTAL SHEETS	SHEET NO.
57	(15-22HB-4)BR (15-22)R	COLES	1086	736
		CONTRACT NO. 74435		
	ILLINOIS FED. AID PROJECT			

FINAL SURVEY		BY	DATE
	SURVEYED		
	PLOTTED		
NOTE BOOK	TEMPLATE		
	AREAS		
NO.	AREAS CHECKED		

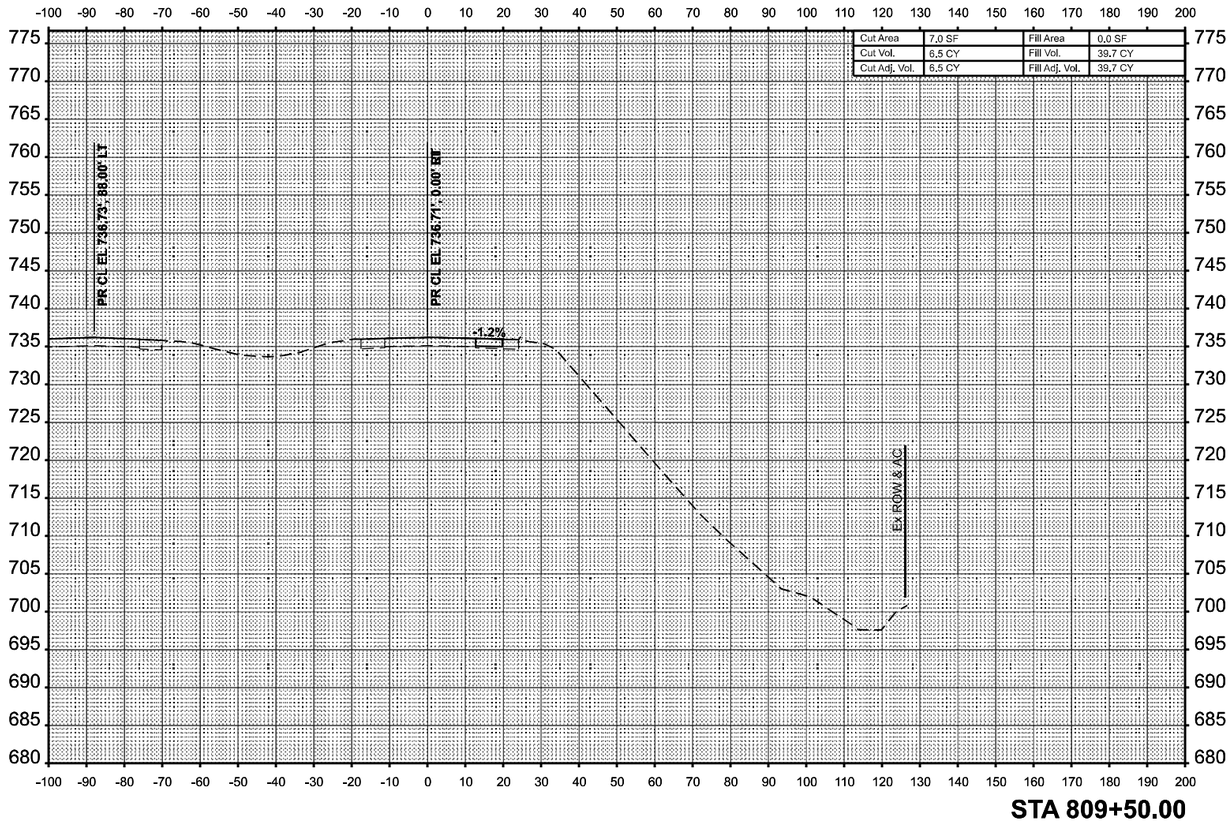

STA 809+50.00

USER NAME = kaleb.hirtzel	DESIGNED -	REVISED -	
	DRAWN -	REVISED -	
PLOT SCALE = 0.16666633 ' / In.	CHECKED -	REVISED -	
PLOT DATE = 8/22/2024	DATE -	REVISED -	

STATE OF ILLINOIS
DEPARTMENT OF TRANSPORTATION

CROSS-SECTIONS
PRE-STAGE: NB I-57

SCALE: 1"=20' | SHEET 27 OF 35 SHEETS | STA. 809+50.00 | TO STA. 809+50.00

F.A.I RTE.	SECTION	COUNTY	TOTAL SHEETS	SHEET NO.
57	(15-22HB-4)BR (15-22)R	COLES	1086	737
		CONTRACT NO. 74435		
	ILLINOIS	FED. AID PROJECT		

ORIGINAL SURVEY		BY	DATE
	SURVEYED		
	PLOTTED		
NOTE BOOK	TEMPLATE		
	AREAS		
NO.	AREAS CHECKED		

MODEL: P-NB57 - 809+50.00 [Sheet]
FILE NAME: c:\pw_work\pwidot\hirtzelkld0852852\D774435-sheets-CrossSection-PreStage.dgn

FINAL SURVEY		BY	DATE
	SURVEYED		
	PLOTTED		
NOTE BOOK	TEMPLATE		
	AREAS		
NO.	AREAS CHECKED		

ORIGINAL SURVEY		BY	DATE
	SURVEYED		
	PLOTTED		
NOTE BOOK	TEMPLATE		
	AREAS		
NO.	AREAS CHECKED		

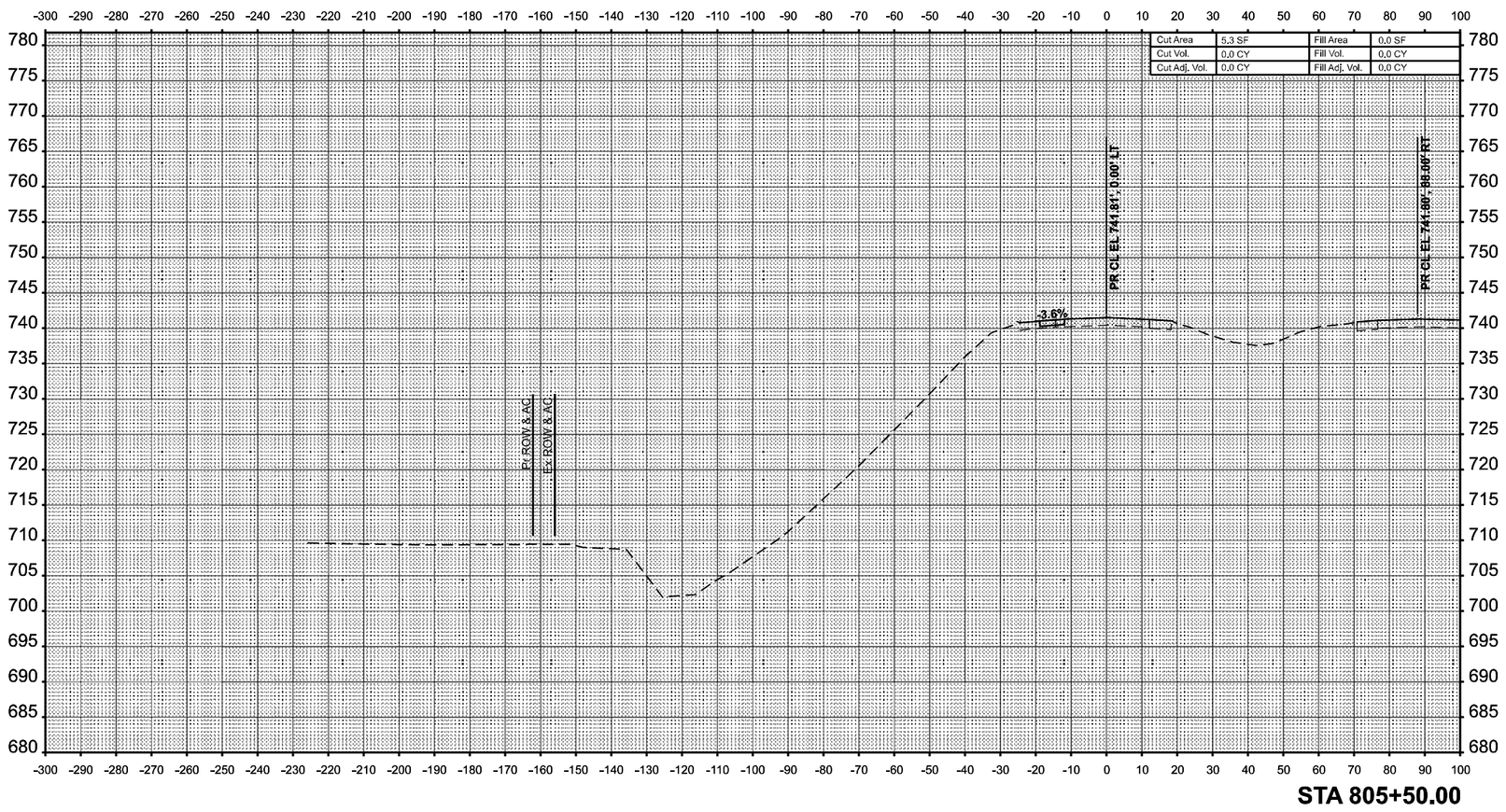

USER NAME = kaleb.hirtzel	DESIGNED -	REVISED -	**STATE OF ILLINOIS**	**CROSS-SECTIONS**	
	DRAWN -	REVISED -	**DEPARTMENT OF TRANSPORTATION**	**PRE-STAGE: SB I-57**	
PLOT SCALE = 0.16666633 ' / In.	CHECKED -	REVISED -			
PLOT DATE = 8/22/2024	DATE -	REVISED -		SCALE: 1"=20' | SHEET 28 OF 35 SHEETS | STA. 805+50.00 TO STA. 805+50.00	

F.A.I RTE.	SECTION	COUNTY	TOTAL SHEETS	SHEET NO.
57	(15-22HB-4)BR (15-22)R	COLES	1086	738
		CONTRACT NO. 74435		
	ILLINOIS FED. AID PROJECT			

MODEL: PrSB57 - 805+50.00 [Sheet]
FILE NAME: c:\pw_work\pwidot\hirtzelkd\d0852852\D774435-sheets-CrossSection-PreStage.dgn

FINAL SURVEY		BY	DATE
	SURVEYED		
	PLOTTED		
NOTE BOOK	TEMPLATE		
	AREAS		
NO.	AREAS CHECKED		

ORIGINAL SURVEY		BY	DATE
	SURVEYED		
	PLOTTED		
NOTE BOOK	TEMPLATE		
	AREAS		
NO.	AREAS CHECKED		

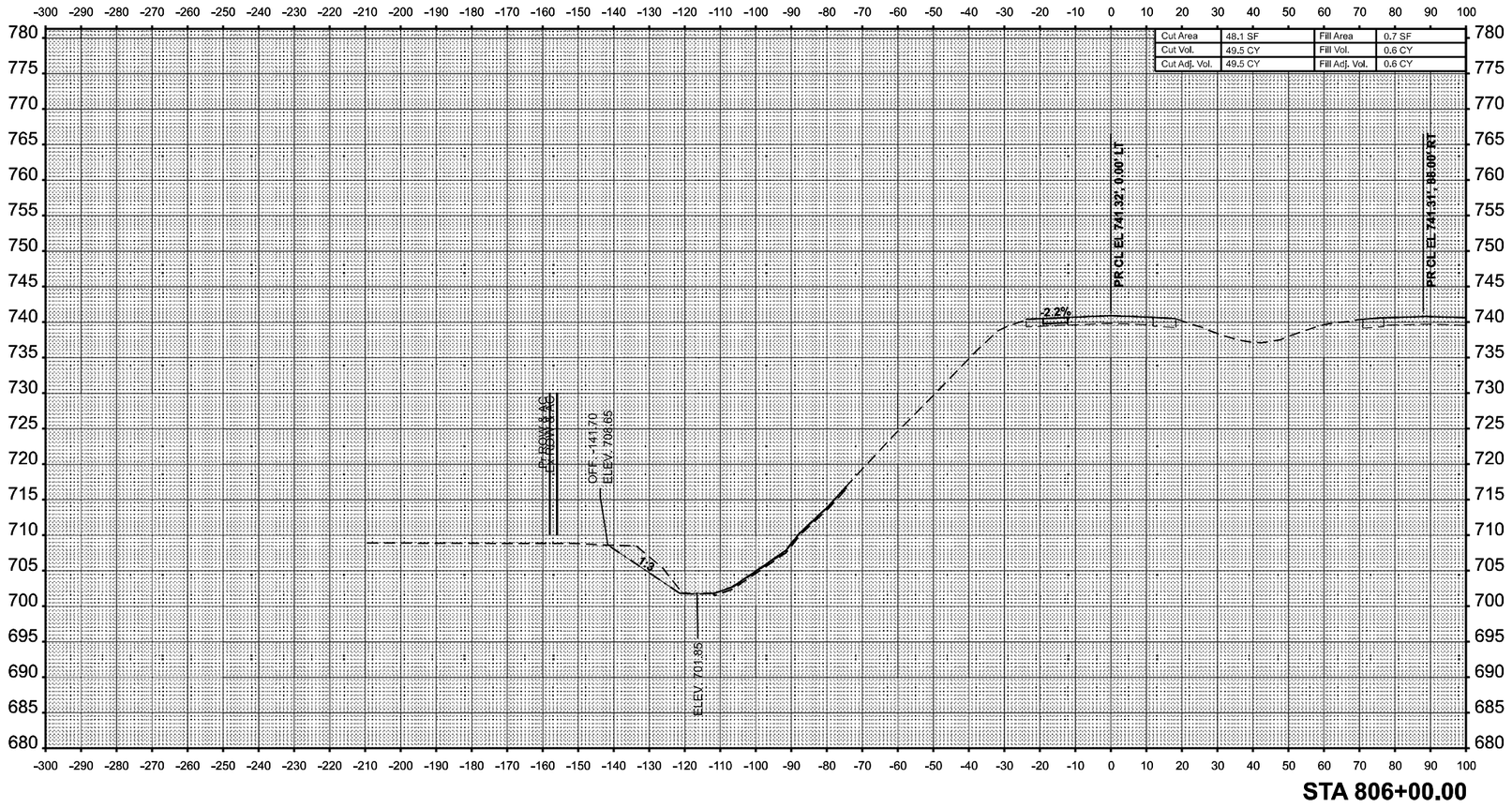

MODEL: PrSB57 - 806+00.00 [Sheet]
FILE NAME: c:\pw_work\pwidot\hirtzelkd\d0852852\D774435-sheets-CrossSection-PreStage.dgn

USER NAME = kaleb.hirtzel	DESIGNED -	REVISED -	
	DRAWN -	REVISED -	
PLOT SCALE = 0.16666633 ' / In.	CHECKED -	REVISED -	
PLOT DATE = 8/22/2024	DATE -	REVISED -	

STATE OF ILLINOIS
DEPARTMENT OF TRANSPORTATION

CROSS-SECTIONS
PRE-STAGE: SB I-57

SCALE: 1"=20' | SHEET 29 OF 35 SHEETS | STA. 806+00.00 | TO STA. 806+00.00

F.A.I RTE.	SECTION	COUNTY	TOTAL SHEETS	SHEET NO.
57	(15-22HB-4)BR (15-22)R	COLES	1086	739
		CONTRACT NO. 74435		
	ILLINOIS	FED. AID PROJECT		

FINAL SURVEY		BY	DATE
	SURVEYED		
	PLOTTED		
	TEMPLATE		
NOTE BOOK	AREAS		
NO.	AREAS CHECKED		

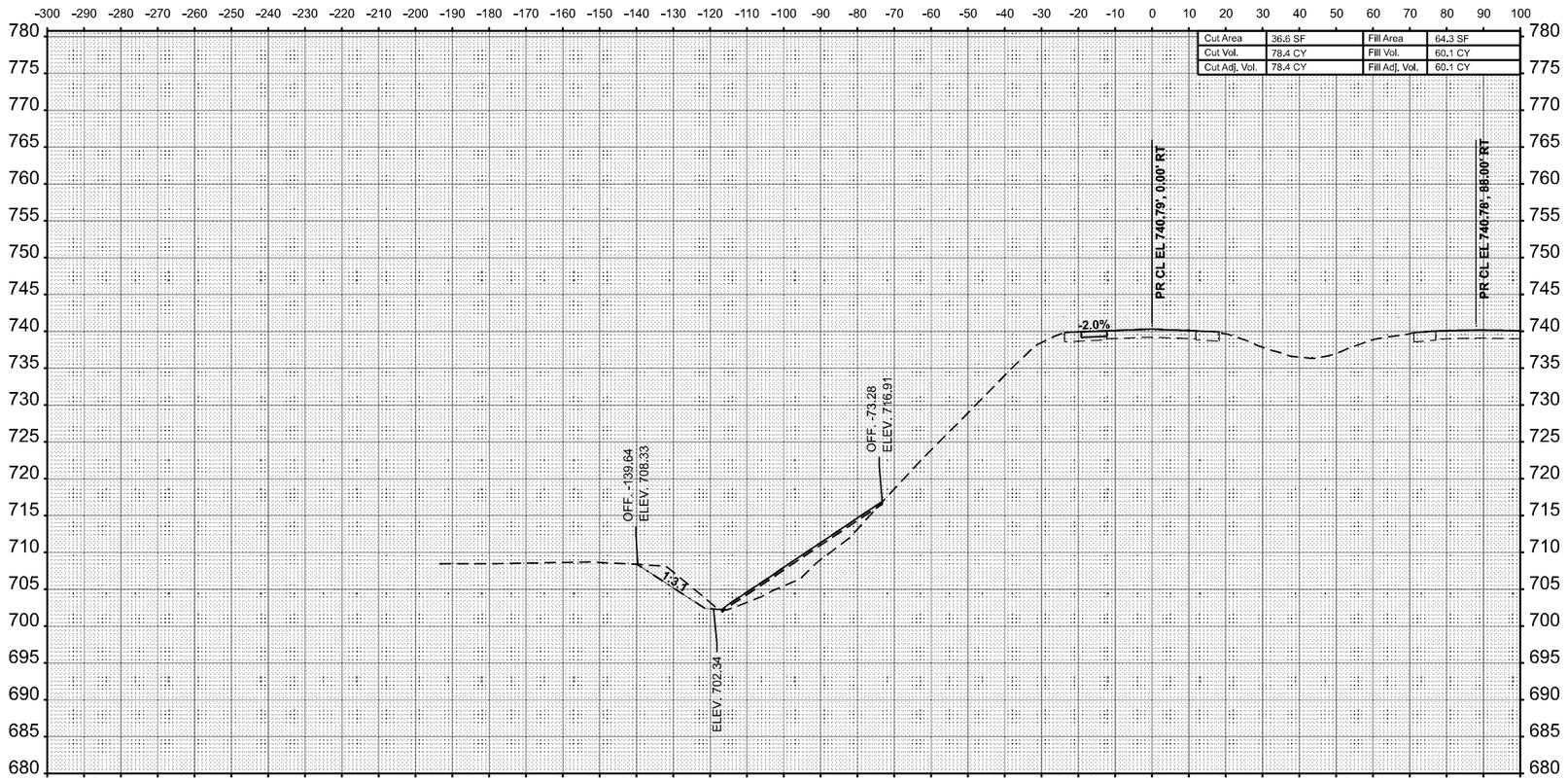

STA 806+50.00

FINAL SURVEY		BY	DATE
	SURVEYED		
	PLOTTED		
	TEMPLATE		
ORIGINAL SURVEY	AREAS		
NOTE BOOK	AREAS CHECKED		
NO.			

MODEL: PrSB57 - 806+50.00 [Sheet]
FILE NAME: c:\pw_work\pwidot\hirtzelkl\d0852852\D774435\sheets-CrossSection-PreStage.dgn

USER NAME = kaleb.hirtzel	DESIGNED -	REVISED -	
	DRAWN -	REVISED -	
PLOT SCALE = 0.16666633 ' / in.	CHECKED -	REVISED -	
PLOT DATE = 8/22/2024	DATE -	REVISED -	

STATE OF ILLINOIS
DEPARTMENT OF TRANSPORTATION

CROSS-SECTIONS
PRE-STAGE: SB I-57

SCALE: 1"=20' | SHEET 30 OF 35 SHEETS | STA. 806+50.00 | TO STA. 806+50.00

F.A.I RTE.	SECTION	COUNTY	TOTAL SHEETS	SHEET NO.
57	(15-22HB-4)BR (15-22)R	COLES	1086	740
		CONTRACT NO. 74435		
		ILLINOIS	FED. AID PROJECT	

FINAL SURVEY		BY	DATE
	SURVEYED		
	PLOTTED		
NOTE BOOK	TEMPLATE		
	AREAS		
NO.	AREAS CHECKED		

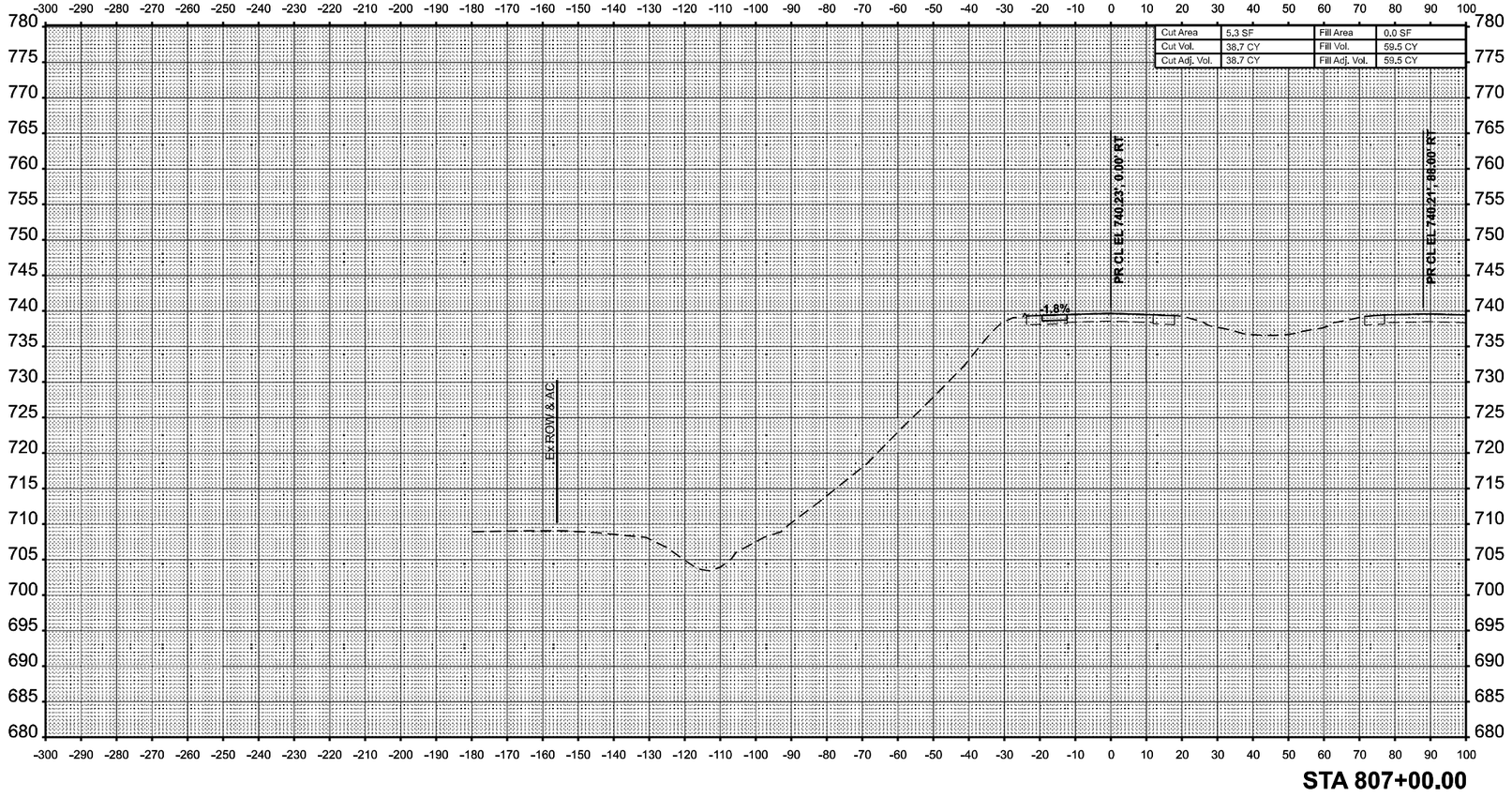

FINAL SURVEY		BY	DATE
	SURVEYED		
	PLOTTED		
NOTE BOOK	TEMPLATE		
	AREAS		
NO.	AREAS CHECKED		

ORIGINAL SURVEY		BY	DATE
	SURVEYED		
	PLOTTED		
NOTE BOOK	TEMPLATE		
	AREAS		
NO.	AREAS CHECKED		

MODEL: PrSB57 - 807+00.00 [Sheet]
FILE NAME: c:\pw_work\pwidot\hirtzelkd\d0852852\D774435-sheets-CrossSection-PreStage.dgn

USER NAME = kaleb.hirtzel	DESIGNED -	REVISED -	**STATE OF ILLINOIS**	**CROSS-SECTIONS**	
	DRAWN -	REVISED -	**DEPARTMENT OF TRANSPORTATION**	**PRE-STAGE: SB I-57**	
PLOT SCALE = 0.16666633 ' / In.	CHECKED -	REVISED -			
PLOT DATE = 8/22/2024	DATE -	REVISED -		SCALE: 1"=20' SHEET 31 OF 35 SHEETS STA. 807+00.00 TO STA. 807+00.00	

F.A.I RTE.	SECTION	COUNTY	TOTAL SHEETS	SHEET NO.
57	(15-22HB-4)BR (15-22)R	COLES	1086	741
		CONTRACT NO. 74435		
	ILLINOIS	FED. AID PROJECT		

FINAL SURVEY		BY	DATE
	SURVEYED		
	PLOTTED		
NOTE BOOK	TEMPLATE		
	AREAS		
NO.	AREAS CHECKED		

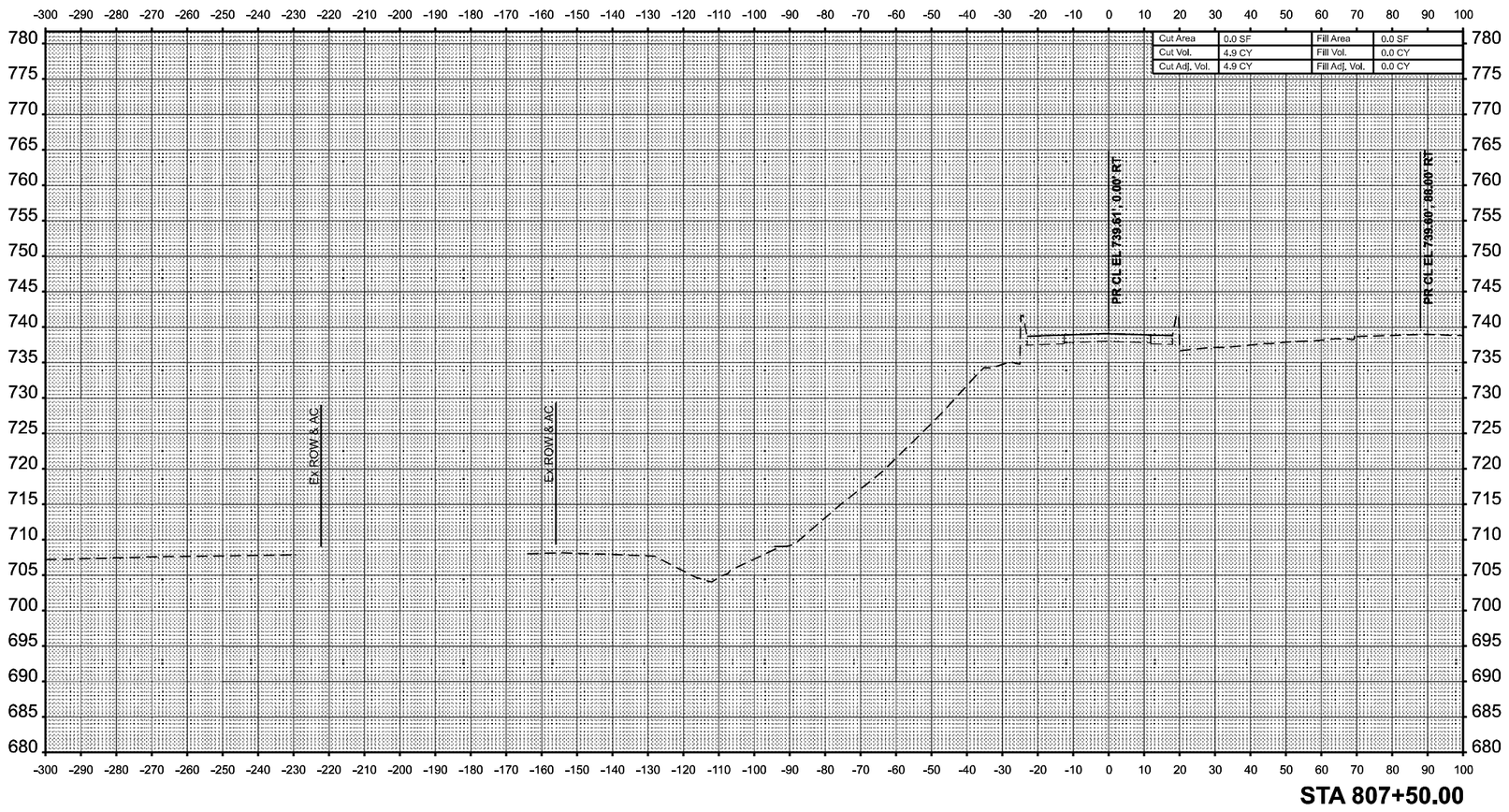

ORIGINAL SURVEY		BY	DATE
	SURVEYED		
	PLOTTED		
NOTE BOOK	TEMPLATE		
	AREAS		
NO.	AREAS CHECKED		

MODEL: PrSB57 - 807+50.00 [Sheet]
FILE NAME: c:\pw_work\pwidot\hirtzelkd\d0852852\D774435-sheets-CrossSection-PreStage.dgn

USER NAME = kaleb.hirtzel	DESIGNED -	REVISED -	**STATE OF ILLINOIS**	**CROSS-SECTIONS**
	DRAWN -	REVISED -	**DEPARTMENT OF TRANSPORTATION**	**PRE-STAGE: SB I-57**
PLOT SCALE = 0.16666633 ' / In.	CHECKED -	REVISED -		
PLOT DATE = 8/22/2024	DATE -	REVISED -		

SCALE: 1"=20' | SHEET 32 OF 35 SHEETS | STA. 807+50.00 | TO STA. 807+50.00

F.A.I RTE.	SECTION	COUNTY	TOTAL SHEETS	SHEET NO.
57	(15-22HB-4)BR (15-22)R	COLES	1086	742
		CONTRACT NO. 74435		
	ILLINOIS	FED. AID PROJECT		

FINAL SURVEY		BY	DATE
	SURVEYED		
	PLOTTED		
NOTE BOOK	TEMPLATE		
	AREAS		
NO.	AREAS CHECKED		

ORIGINAL SURVEY		BY	DATE
	SURVEYED		
	PLOTTED		
NOTE BOOK	TEMPLATE		
	AREAS		
NO.	AREAS CHECKED		

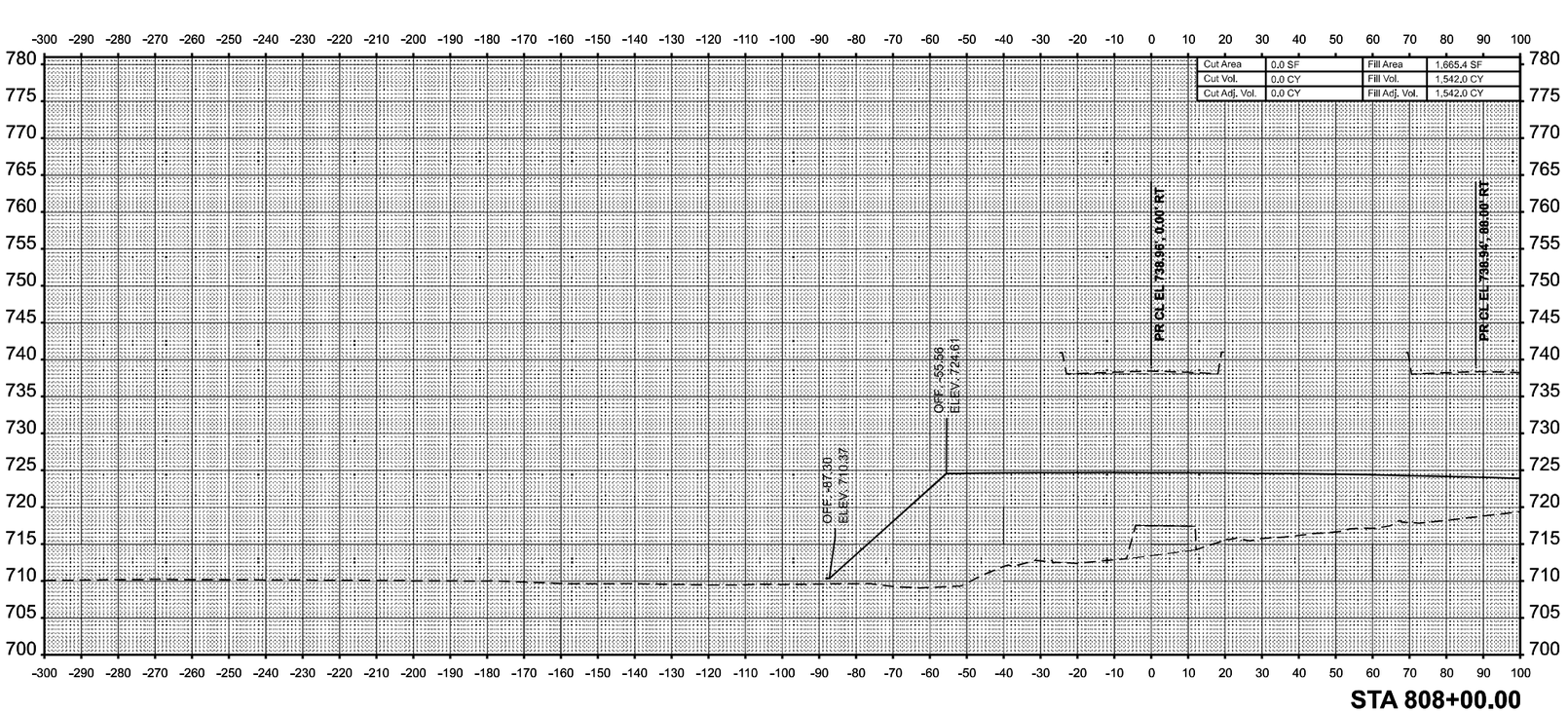

STA 808+00.00

MODEL: PrSB57 - 808+00.00 [Sheet]
FILE NAME: c:\pw_work\pwidot\hirtzekld\d0852852\D74435-sheets-CrossSection-PreStage.dgn

USER NAME = kaleb.hirtzel	DESIGNED -	REVISED -	
	DRAWN -	REVISED -	
PLOT SCALE = 0.16666633 ' / in.	CHECKED -	REVISED -	
PLOT DATE = 8/22/2024	DATE -	REVISED -	

STATE OF ILLINOIS
DEPARTMENT OF TRANSPORTATION

CROSS-SECTIONS
PRE-STAGE: SB I-57

SCALE: 1"=20' | SHEET 33 OF 35 SHEETS | STA. 808+00.00 | TO STA. 808+00.00

F.A.I RTE.	SECTION	COUNTY	TOTAL SHEETS	SHEET NO.
57	(15-22HB-4)BR (15-22)R	COLES	1086	743
		CONTRACT NO. 74435		
	ILLINOIS FED. AID PROJECT			

FINAL SURVEY		BY	DATE
	SURVEYED		
	PLOTTED		
NOTE BOOK	TEMPLATE		
	AREAS		
NO.	AREAS CHECKED		

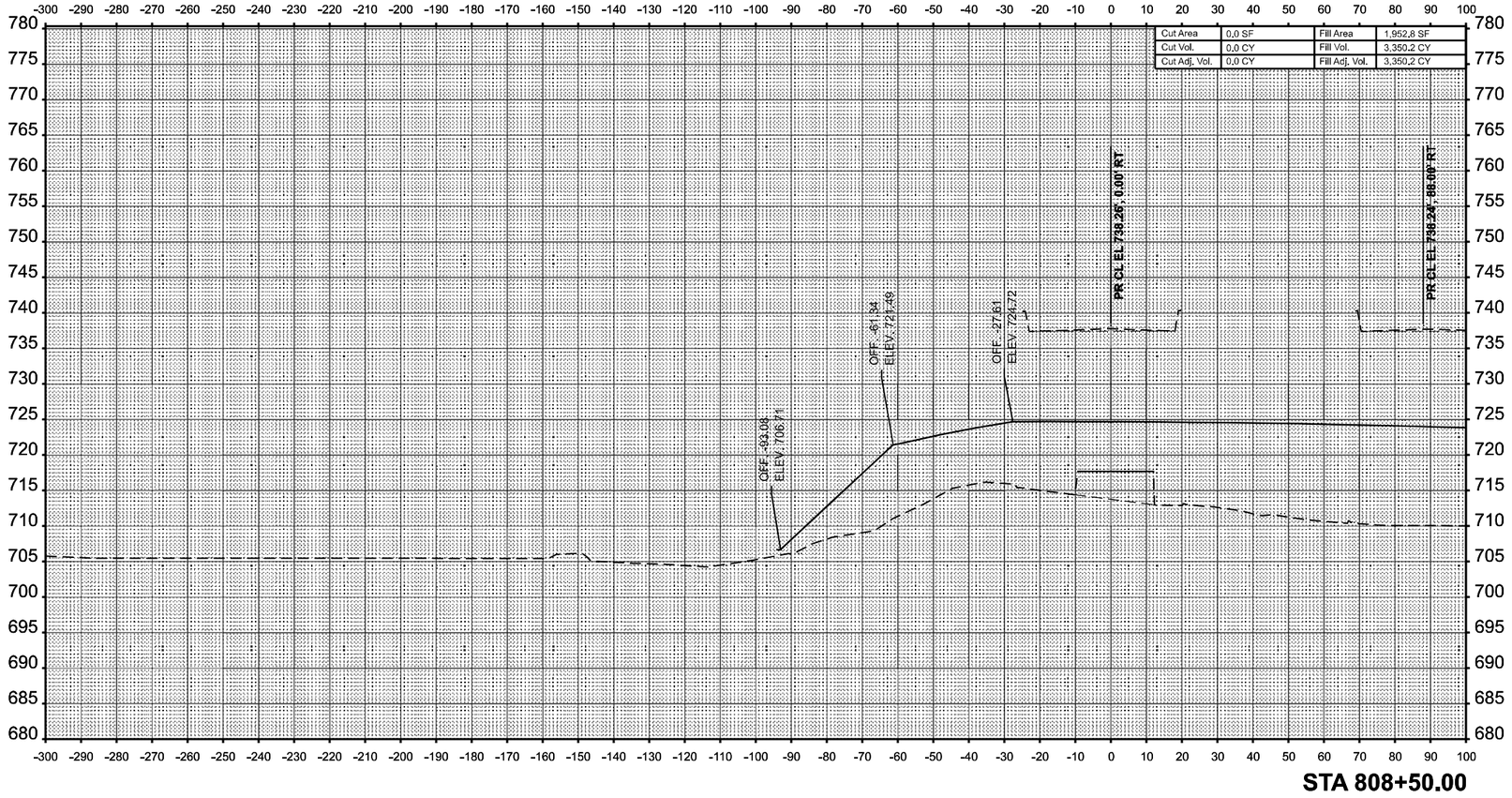

ORIGINAL SURVEY		BY	DATE
	SURVEYED		
	PLOTTED		
NOTE BOOK	TEMPLATE		
	AREAS		
NO.	AREAS CHECKED		

MODEL: P:\SB57 - 808+50.00 [Sheet]
FILE NAME: c:\pw_work\pwidot\hirtzelkld0852852\D774435-sheets-CrossSection-ProStage.dgn

USER NAME = kaleb.hirtzel	DESIGNED -	REVISED -	
	DRAWN -	REVISED -	
PLOT SCALE = 0.16666633 ' / In.	CHECKED -	REVISED -	
PLOT DATE = 8/22/2024	DATE -	REVISED -	

STATE OF ILLINOIS
DEPARTMENT OF TRANSPORTATION

CROSS-SECTIONS
PRE-STAGE: SB I-57

SCALE: 1"=20' | SHEET 34 OF 35 SHEETS | STA. 808+50.00 | TO STA. 808+50.00

F.A.I RTE.	SECTION	COUNTY	TOTAL SHEETS	SHEET NO.
57	(15-22HB-4)BR (15-22)R	COLES	1086	744
		CONTRACT NO. 74435		
	ILLINOIS	FED. AID PROJECT		

FINAL SURVEY		BY	DATE
	SURVEYED		
	PLOTTED		
NOTE BOOK	TEMPLATE		
	AREAS		
NO.	AREAS CHECKED		

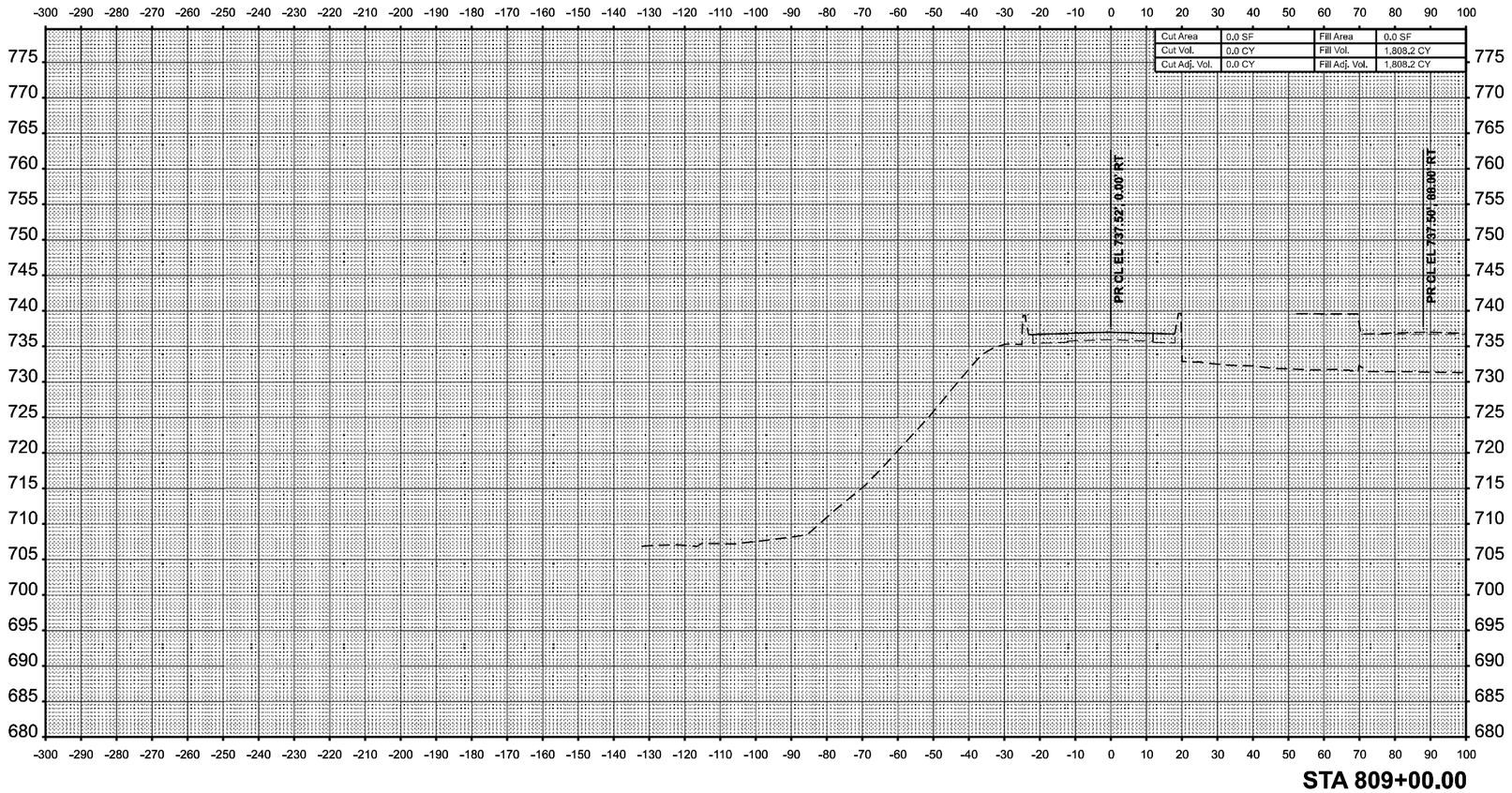

Cut Area	0.0 SF	Fill Area	0.0 SF
Cut Vol.	0.0 CY	Fill Vol.	1,808.2 CY
Cut Adj. Vol.	0.0 CY	Fill Adj. Vol.	1,808.2 CY

USER NAME = kaleb.hirtzel	DESIGNED -	REVISED -	
	DRAWN -	REVISED -	
PLOT SCALE = 0.16666633 ' / In.	CHECKED -	REVISED -	
PLOT DATE = 8/22/2024	DATE -	REVISED -	

STATE OF ILLINOIS
DEPARTMENT OF TRANSPORTATION

CROSS-SECTIONS
PRE-STAGE: SB I-57

SCALE: 1"=20' | SHEET 35 OF 35 SHEETS | STA. 809+00.00 | TO STA. 809+00.00

F.A.I RTE.	SECTION	COUNTY	TOTAL SHEETS	SHEET NO.
57	(15-22HB-4)BR (15-22)R	COLES	1086	745
		CONTRACT NO. 74435		
	ILLINOIS FED. AID PROJECT			

ORIGINAL SURVEY		BY	DATE
	SURVEYED		
	PLOTTED		
NOTE BOOK	TEMPLATE		
	AREAS		
NO.	AREAS CHECKED		

MODEL: P:\SB57 - 809+00.00 [Sheet]
FILE NAME: c:\pw_work\pwidot\hirtzelkld0852852\D774435-sheets-CrossSection-PreStage.dgn

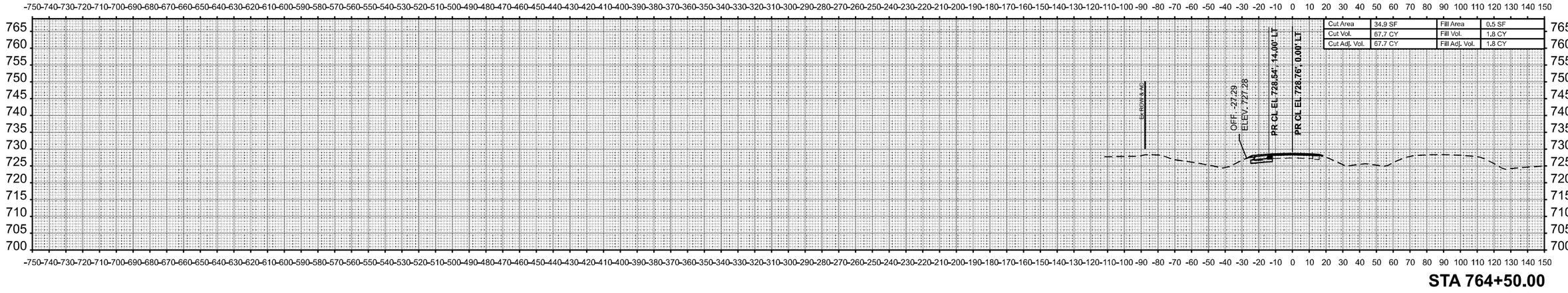

STA 764+50.00

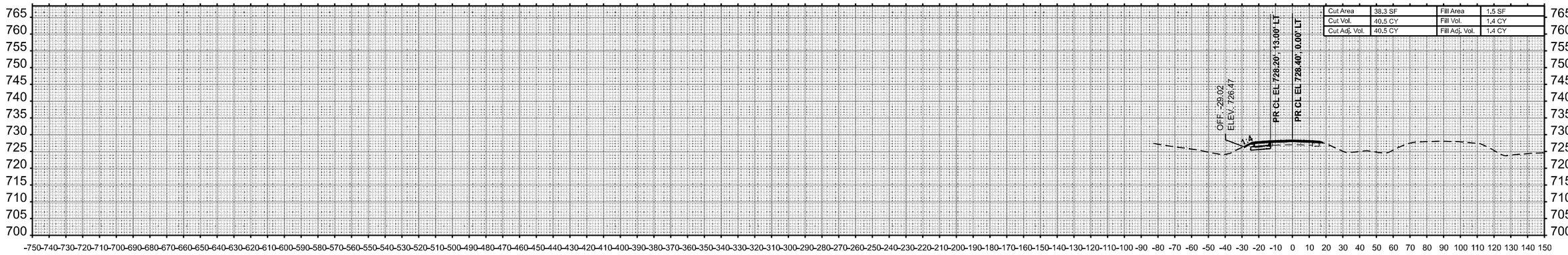

STA 764+00.00

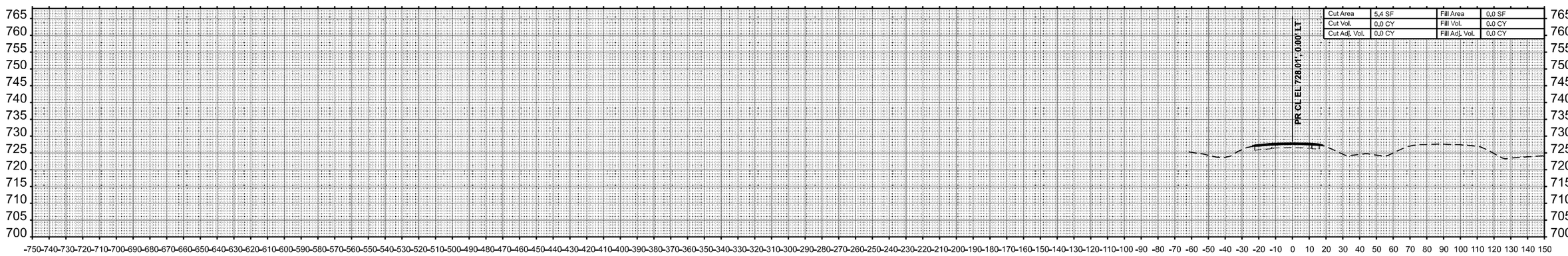

STA 763+50.00

FINAL SURVEY — NOTE BOOK — NO. — SURVEYED — PLOTTED — TEMPLATE — AREAS — AREAS CHECKED — BY — DATE

ORIGINAL SURVEY — NOTE BOOK — NO. — SURVEYED — PLOTTED — TEMPLATE — AREAS — AREAS CHECKED — BY — DATE

MODEL: PrSB57 - 763+50.00-1 [Sheet]
FILE NAME: c:\pw_work\pwidot\hirtzelkld\d0852852\D774435-sheets-CrossSections-Stage1.dgn

USER NAME = kaleb.hirtzel	DESIGNED -	REVISED -	
	DRAWN -	REVISED -	
PLOT SCALE = 0.16666633 ' / In.	CHECKED -	REVISED -	
PLOT DATE = 8/29/2024	DATE -	REVISED -	

STATE OF ILLINOIS
DEPARTMENT OF TRANSPORTATION

CROSS-SECTIONS
STAGE 1: SB I-57 & PR RAMP D

SCALE: 1"=30' | SHEET 1 OF 51 SHEETS | STA. 763+50.00 | TO STA. 764+50.00

F.A.I RTE.	SECTION	COUNTY	TOTAL SHEETS	SHEET NO.
57	(15-22HB-4)BR (15-22)R	COLES	1086	746
		CONTRACT NO. 74435		
	ILLINOIS FED. AID PROJECT			

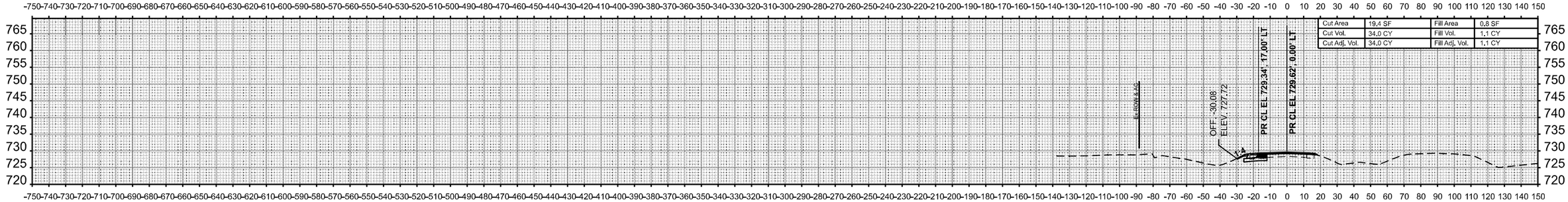

STA 766+00.00



STA 765+50.00

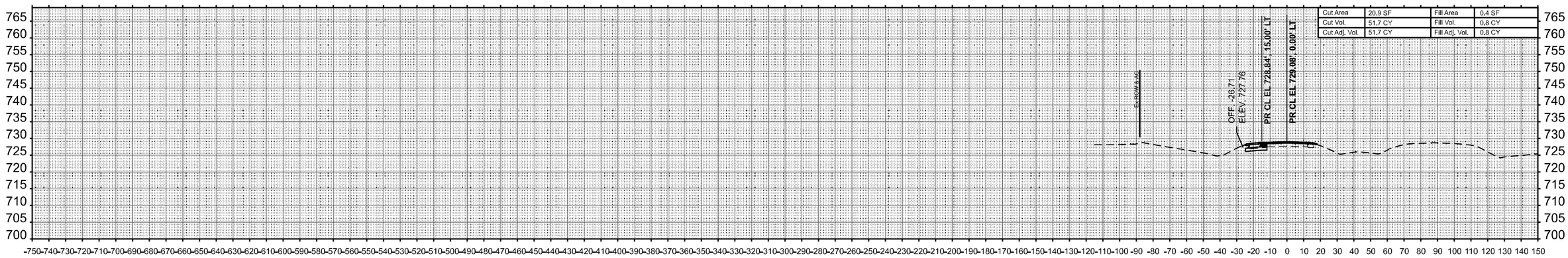

STA 765+00.00

FINAL SURVEY | NO'TE BOOK | NO. | SURVEYED | PLOTTED | TEMPLATE | AREAS | AREAS CHECKED | BY | DATE

ORIGINAL SURVEY | NOTE BOOK | NO. | SURVEYED | PLOTTED | TEMPLATE | AREAS | AREAS CHECKED | BY | DATE

MODEL: PrSB57 - 765+00.00-1 [Sheet]
FILE NAME: c:\pw_work\pwidot\hirtzelkd\d0852852\D774435-sheets-CrossSections-Stage1.dgn

USER NAME = kaleb.hirtzel	DESIGNED -	REVISED -
	DRAWN -	REVISED -
PLOT SCALE = 0.16666633 ' / In.	CHECKED -	REVISED -
PLOT DATE = 8/22/2024	DATE -	REVISED -

STATE OF ILLINOIS
DEPARTMENT OF TRANSPORTATION

CROSS-SECTIONS
STAGE 1: SB I-57 & PR RAMP D

SCALE: 1"=30' | SHEET 2 OF 51 SHEETS | STA. 765+00.00 | TO STA. 766+00.00

F.A.I RTE.	SECTION	COUNTY	TOTAL SHEETS	SHEET NO.
57	(15-22HB-4)BR (15-22)R	COLES	1086	747
		CONTRACT NO. 74435		
	ILLINOIS	FED. AID PROJECT		

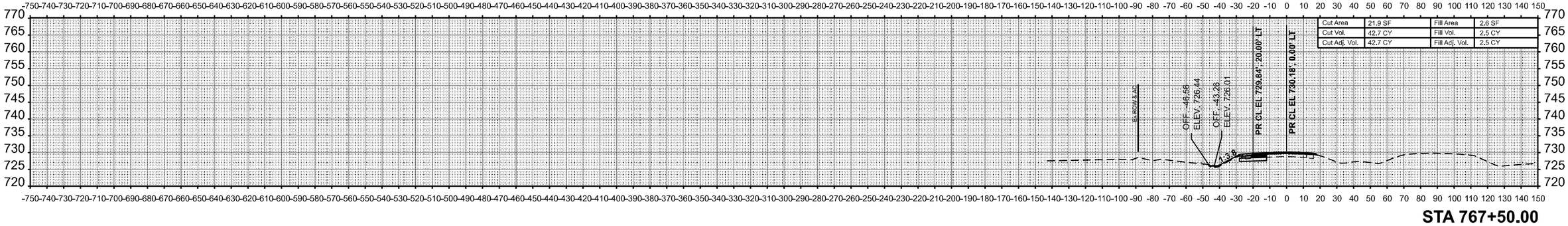

STA 767+50.00

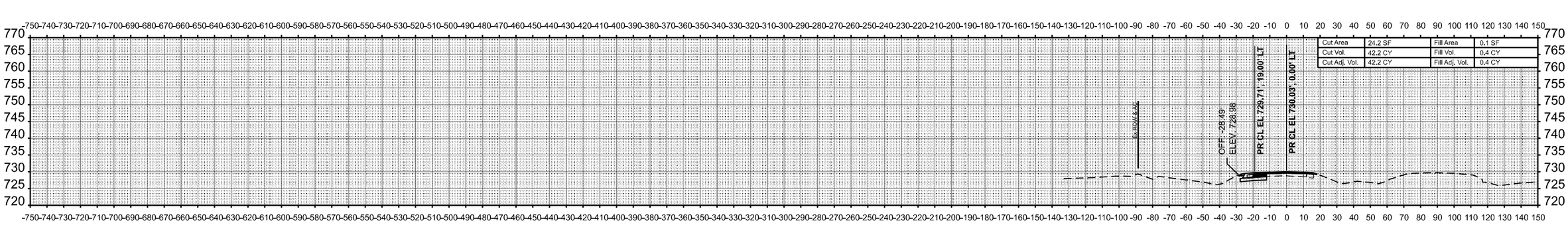

STA 767+00.00

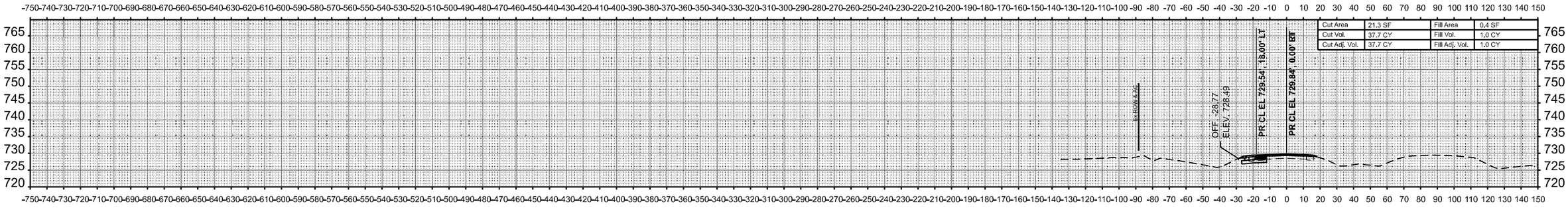

STA 766+50.00

USER NAME = kaleb.hirtzel	DESIGNED -	REVISED -	
	DRAWN -	REVISED -	
PLOT SCALE = 0.16666633 ' / in.	CHECKED -	REVISED -	
PLOT DATE = 8/29/2024	DATE -	REVISED -	

STATE OF ILLINOIS
DEPARTMENT OF TRANSPORTATION

CROSS-SECTIONS
STAGE 1: SB I-57 & PR RAMP D

SCALE: 1"=30' | SHEET 3 OF 51 SHEETS | STA. 766+50.00 | TO STA. 767+50.00

F.A.I RTE.	SECTION	COUNTY	TOTAL SHEETS	SHEET NO.
57	(15-22HB-4)BR (15-22)R	COLES	1086	748
		CONTRACT NO. 74435		
		ILLINOIS	FED. AID PROJECT	

FINAL SURVEY / ORIGINAL SURVEY
NOTE BOOK
NO.
SURVEYED
PLOTTED
TEMPLATE
AREAS
AREAS CHECKED
BY
DATE

MODEL: PrSB57 - 766+50.00-1 [Sheet]
FILE NAME: c:\pw_work\pwidot\hirtzelkd\d0852852\D774435-sheets-CrossSections-Stage1.dgn

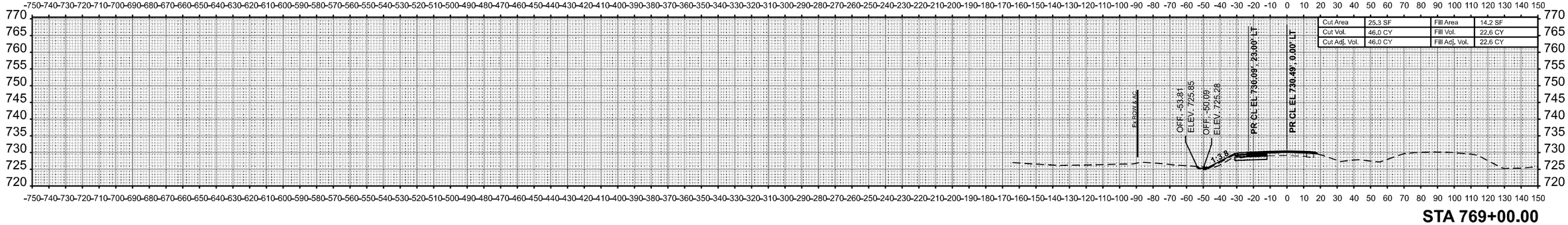

STA 769+00.00

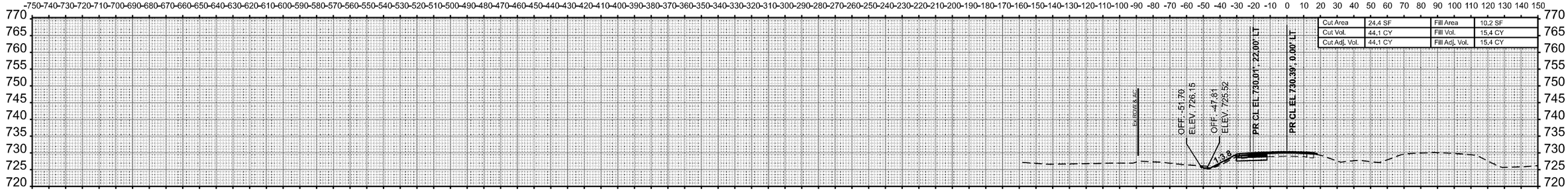

STA 768+50.00

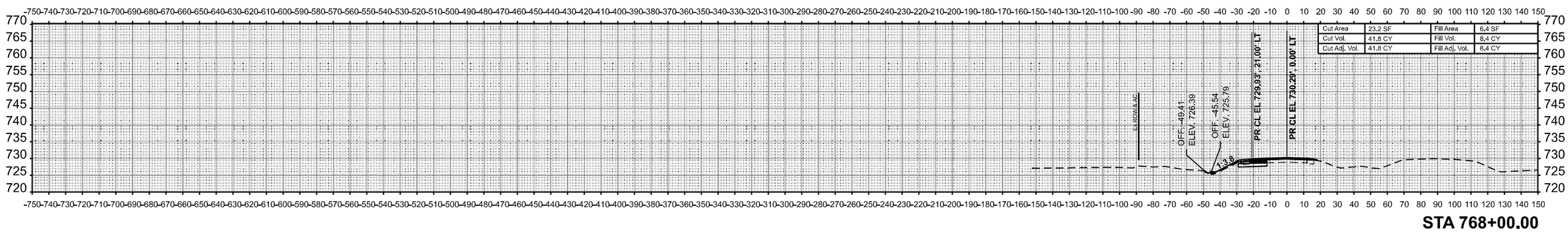

STA 768+00.00

USER NAME = kaleb.hirtzel	DESIGNED -	REVISED -	
	DRAWN -	REVISED -	
PLOT SCALE = 0.16666633 ' / in.	CHECKED -	REVISED -	
PLOT DATE = 8/22/2024	DATE -	REVISED -	

STATE OF ILLINOIS
DEPARTMENT OF TRANSPORTATION

CROSS-SECTIONS
STAGE 1: SB I-57 & PR RAMP D

SCALE: 1"=30' | SHEET 4 OF 51 SHEETS | STA. 768+00.00 | TO STA. 769+00.00

F.A.I RTE.	SECTION	COUNTY	TOTAL SHEETS	SHEET NO.
57	(15-22HB-4)BR (15-22)R	COLES	1086	749
		CONTRACT NO. 74435		
	ILLINOIS FED. AID PROJECT			

FINAL SURVEY | NOTE BOOK | NO. | SURVEYED | PLOTTED | TEMPLATE | AREAS | AREAS CHECKED | BY | DATE

ORIGINAL SURVEY | NOTE BOOK | NO. | SURVEYED | PLOTTED | TEMPLATE | AREAS | AREAS CHECKED | BY | DATE

MODEL: P:\SB57 - 768+00.00 [Sheet]
FILE NAME: c:\pw_work\pwidot\hirtzelkld\d0852852\D774435-sheets-CrossSections-Stage1.dgn

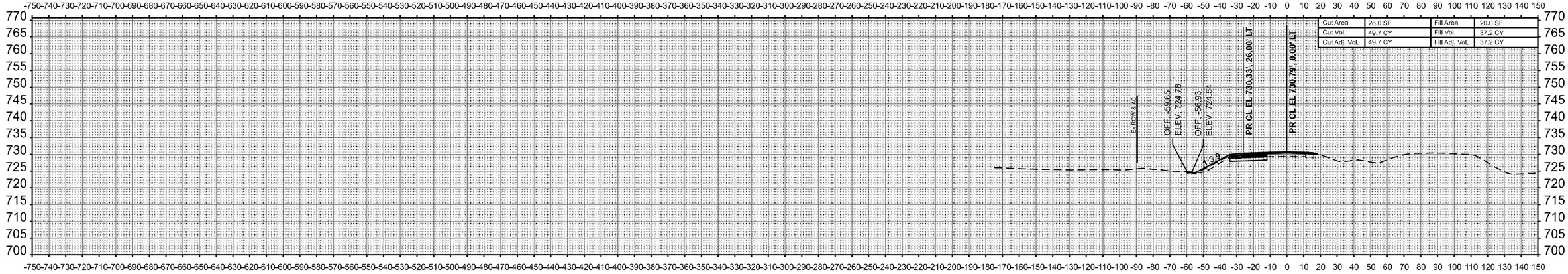

STA 770+50.00

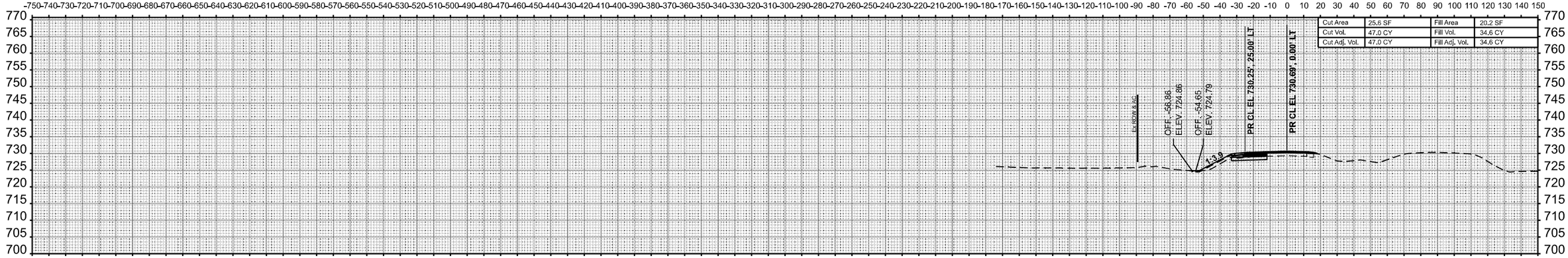

STA 770+00.00

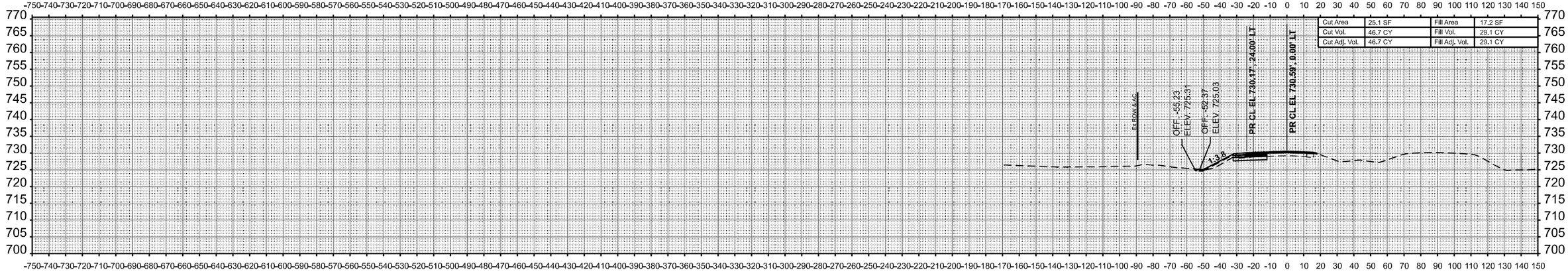

STA 769+50.00

FINAL SURVEY	NOTE BOOK	NO.
ORIGINAL SURVEY	NOTE BOOK	NO.

	BY	DATE
SURVEYED		
PLOTTED		
TEMPLATE		
AREAS		
AREAS CHECKED		

MODEL: P:\SB57 - 769+50.00 [Sheet]
FILE NAME: c:\pw_work\pwidot\hirtzelkld\d0852852\D774435-sheets-CrossSections-Stage1.dgn

USER NAME = kaleb.hirtzel	DESIGNED -	REVISED -	
	DRAWN -	REVISED -	
PLOT SCALE = 0.16666633 ' / in.	CHECKED -	REVISED -	
PLOT DATE = 8/22/2024	DATE -	REVISED -	

STATE OF ILLINOIS
DEPARTMENT OF TRANSPORTATION

CROSS-SECTIONS
STAGE 1: SB I-57 & PR RAMP D

SCALE: 1"=30' | SHEET 5 OF 51 SHEETS | STA. 769+50.00 | TO STA. 770+50.00

F.A.I RTE.	SECTION	COUNTY	TOTAL SHEETS	SHEET NO.
57	(15-22HB-4)BR (15-22)R	COLES	1086	750
		CONTRACT NO. 74435		
		ILLINOIS	FED. AID PROJECT	

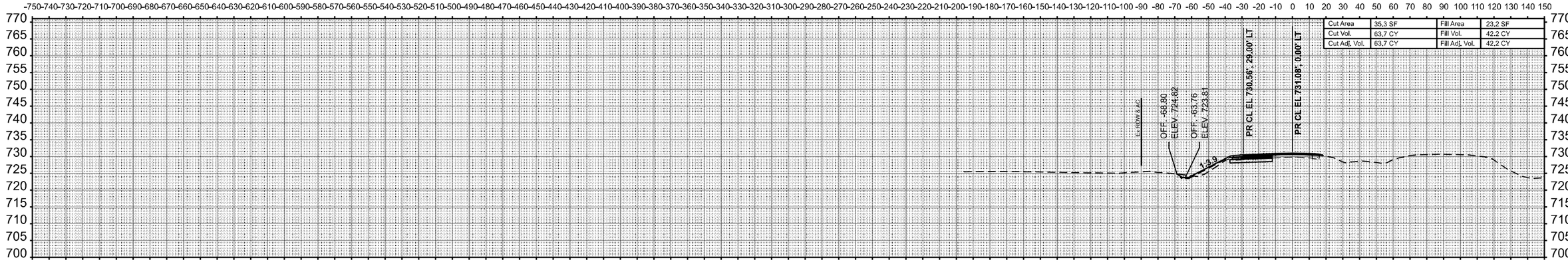

STA 772+00.00

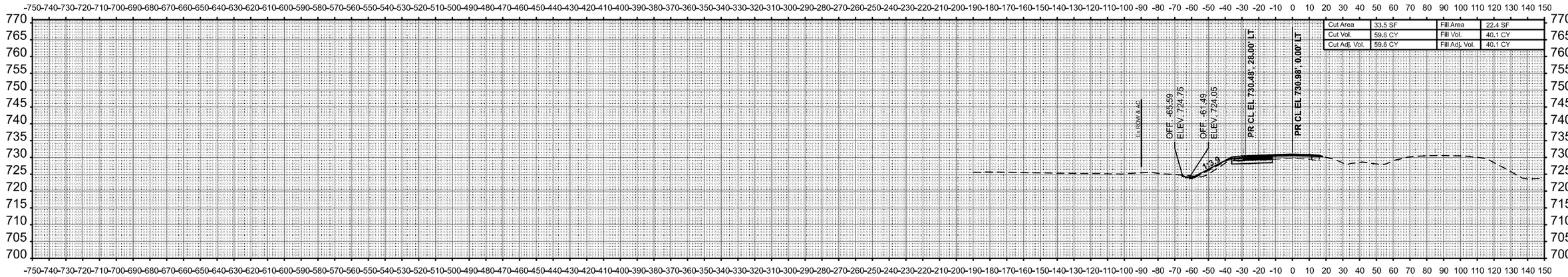

STA 771+50.00

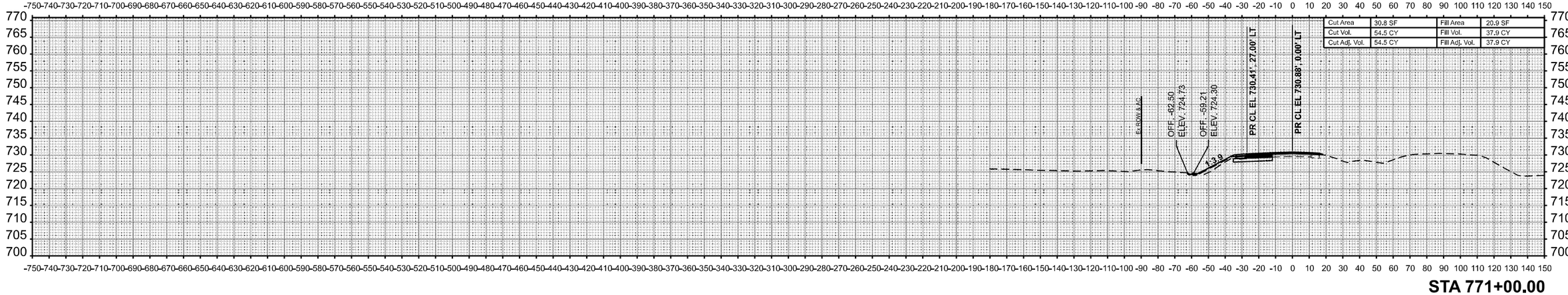

STA 771+00.00

USER NAME = kaleb.hirtzel	DESIGNED -	REVISED -	
	DRAWN -	REVISED -	
PLOT SCALE = 0.16666633 ' / In.	CHECKED -	REVISED -	
PLOT DATE = 8/22/2024	DATE -	REVISED -	

STATE OF ILLINOIS
DEPARTMENT OF TRANSPORTATION

CROSS-SECTIONS
STAGE 1: SB I-57 & PR RAMP D

SCALE: 1"=30' | SHEET 6 OF 51 SHEETS | STA. 771+00.00 | TO STA. 772+00.00

F.A.I RTE.	SECTION	COUNTY	TOTAL SHEETS	SHEET NO.
57	(15-22HB-4)BR (15-22)R	COLES	1086	751
		CONTRACT NO. 74435		
	ILLINOIS FED. AID PROJECT			

FINAL SURVEY | NOTE BOOK | NO. | SURVEYED | PLOTTED | TEMPLATE | AREAS | AREAS CHECKED | BY | DATE

ORIGINAL SURVEY | NOTE BOOK | NO. | SURVEYED | PLOTTED | TEMPLATE | AREAS | AREAS CHECKED | BY | DATE

MODEL: P:\SB57 - 771+00.00 [Sheet]
FILE NAME: c:\pw_work\pwidot\hirtzelkd\d0852852\D771443-sheets-CrossSections-Stage1.dgn

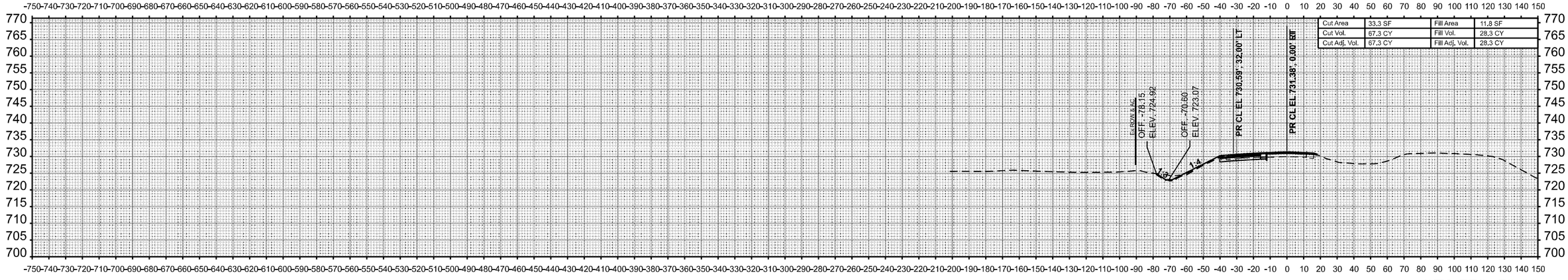

STA 773+50.00

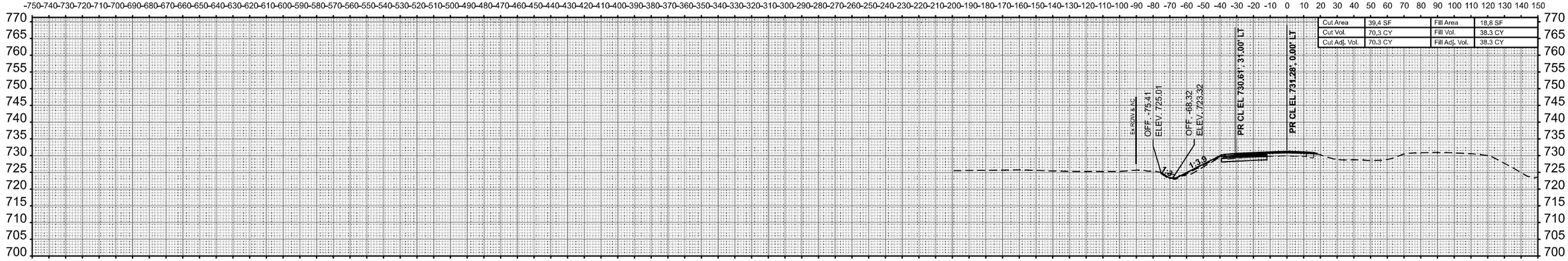

STA 773+00.00

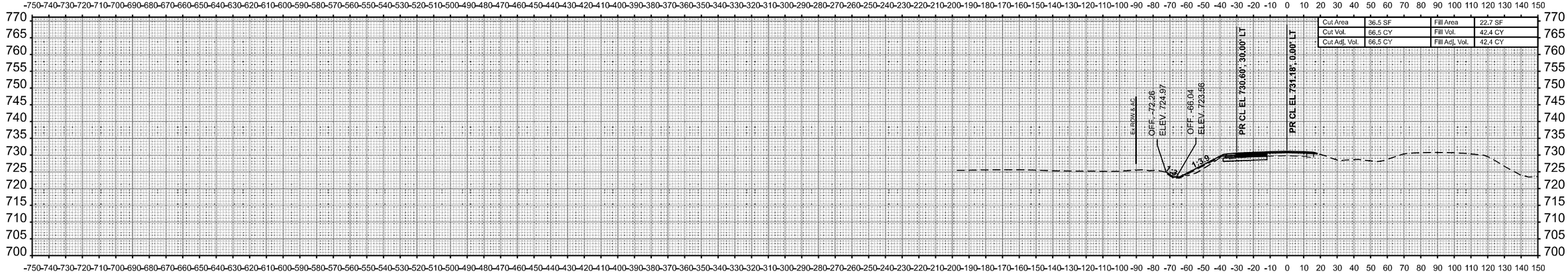

STA 772+50.00

FINAL SURVEY | NOTE BOOK | NO.
SURVEYED | PLOTTED | TEMPLATE | AREAS | AREAS CHECKED
BY | DATE

ORIGINAL SURVEY | NOTE BOOK | NO.
SURVEYED | PLOTTED | TEMPLATE | AREAS | AREAS CHECKED
BY | DATE

MODEL: P:\SB57 - 772+50.00 |Sheet|
FILE NAME: c:\pw_work\pwidot\hirtzelkld0852852\D774435-sheets-CrossSections-Stage1.dgn

USER NAME = kaleb.hirtzel	DESIGNED -	REVISED -
	DRAWN -	REVISED -
PLOT SCALE = 0.16666633 ' / in.	CHECKED -	REVISED -
PLOT DATE = 8/22/2024	DATE -	REVISED -

STATE OF ILLINOIS
DEPARTMENT OF TRANSPORTATION

CROSS-SECTIONS
STAGE 1: SB I-57 & PR RAMP D

SCALE: 1"=30' | SHEET 7 OF 51 SHEETS | STA. 772+50.00 | TO STA. 773+50.00

F.A.I RTE.	SECTION	COUNTY	TOTAL SHEETS	SHEET NO.
57	(15-22HB-4)BR (15-22)R	COLES	1086	752
		CONTRACT NO. 74435		
		ILLINOIS	FED. AID PROJECT	

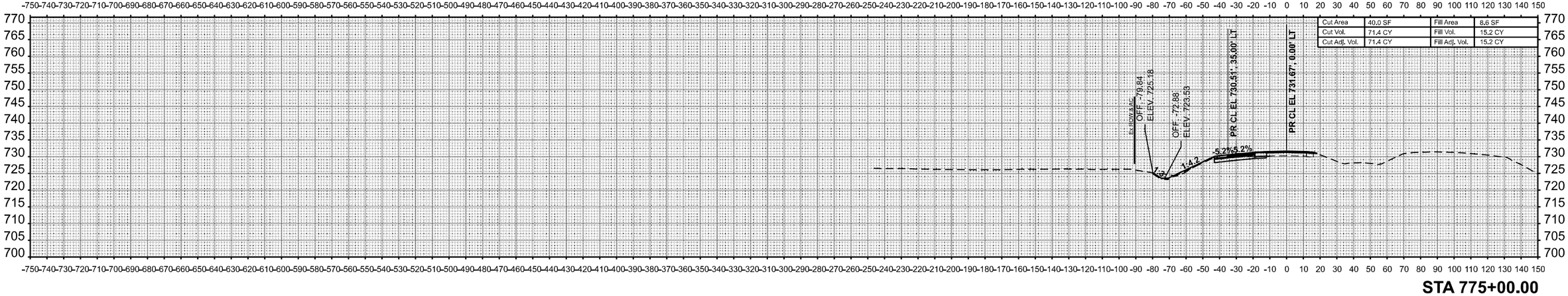

STA 775+00.00

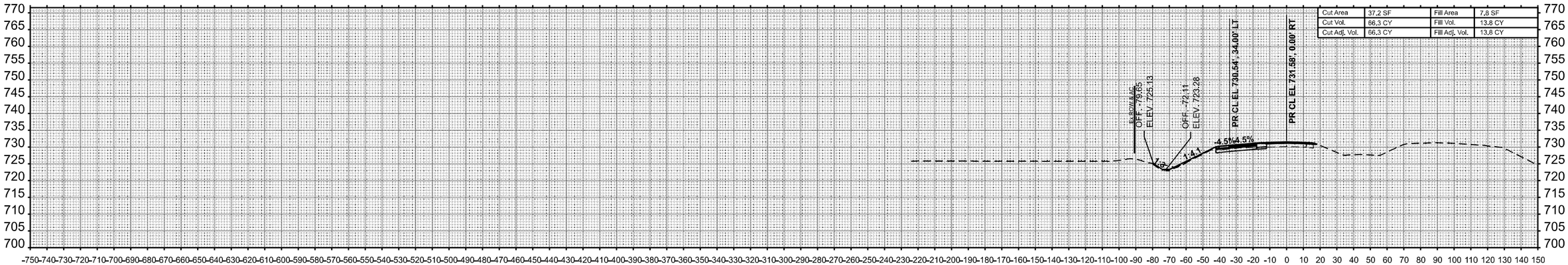

STA 774+50.00

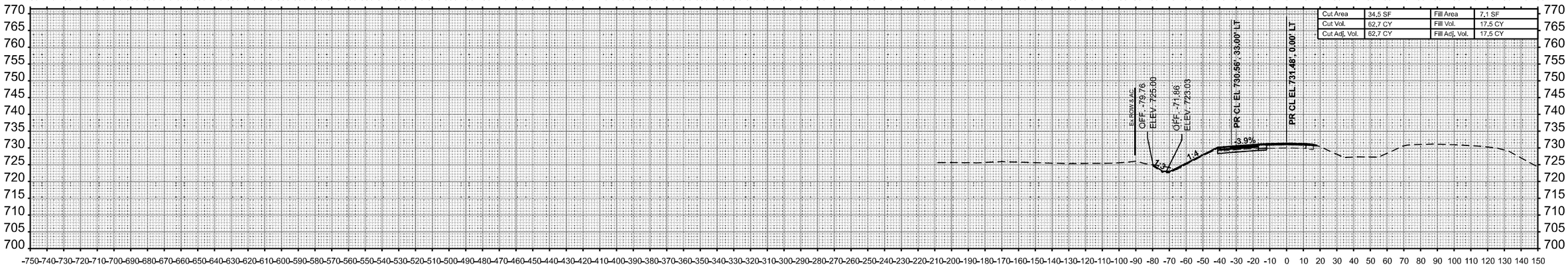

STA 774+00.00

FINAL SURVEY | SURVEYED | PLOTTED | TEMPLATE | AREAS | AREAS CHECKED | NOTE BOOK | NO. | BY | DATE

ORIGINAL SURVEY | SURVEYED | PLOTTED | TEMPLATE | AREAS | AREAS CHECKED | NOTE BOOK | NO. | BY | DATE

MODEL: PrSB57 - 774+00.00 [Sheet]
FILE NAME: c:\pw_work\pwidot\hirtzelkl\d0852852\D7774435-sheets-CrossSections-Stage1.dgn

USER NAME = kaleb.hirtzel	DESIGNED -	REVISED -
	DRAWN -	REVISED -
PLOT SCALE = 0.16666633 ' / in.	CHECKED -	REVISED -
PLOT DATE = 8/22/2024	DATE -	REVISED -

STATE OF ILLINOIS
DEPARTMENT OF TRANSPORTATION

CROSS-SECTIONS
STAGE 1: SB I-57 & PR RAMP D

SCALE: 1"=30' | SHEET 8 OF 51 SHEETS | STA. 774+00.00 | TO STA. 775+00.00

F.A.I RTE.	SECTION	COUNTY	TOTAL SHEETS	SHEET NO.
57	(15-22HB-4)BR (15-22)R	COLES	1086	753
		CONTRACT NO. 74435		
	ILLINOIS	FED. AID PROJECT		

FINAL SURVEY		BY	DATE
NOTE BOOK	SURVEYED		
NO.	PLOTTED		
	TEMPLATE		
	AREAS		
	AREAS CHECKED		

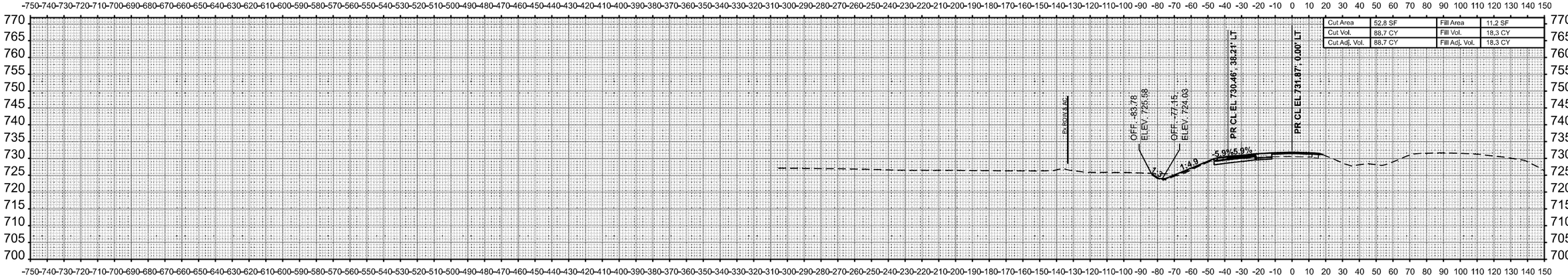

STA 776+00.00

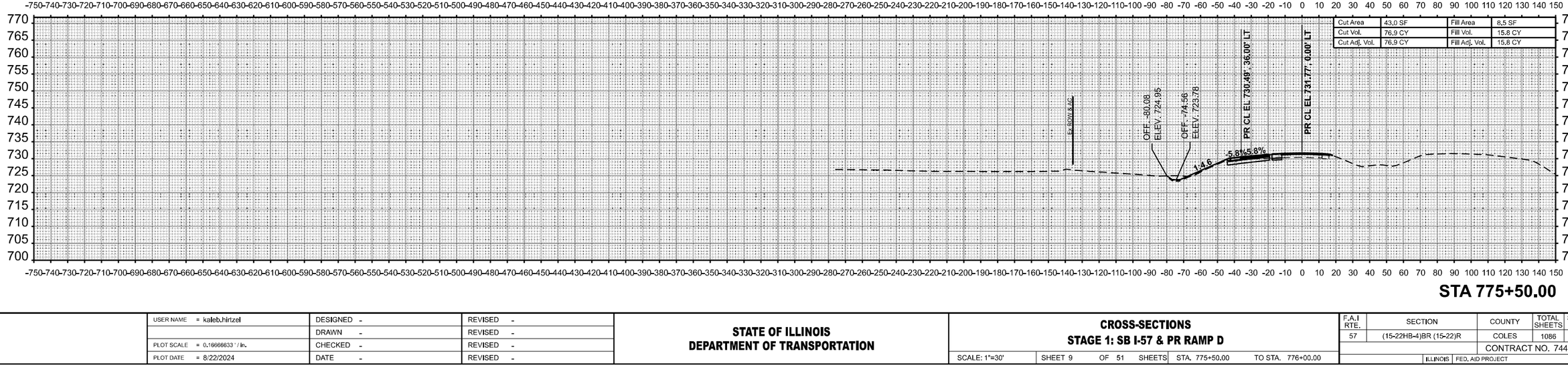

STA 775+50.00

ORIGINAL SURVEY		BY	DATE
NOTE BOOK	SURVEYED		
NO.	PLOTTED		
	TEMPLATE		
	AREAS		
	AREAS CHECKED		

MODEL: P:\SB57 - 775+50.00 [Sheet]
FILE NAME: c:\pw_work\pwidot\hirtzelkl\d0852862\D7744\35-sheets-CrossSections-Stage1.dgn

USER NAME = kaleb.hirtzel	DESIGNED -	REVISED -	
	DRAWN -	REVISED -	
PLOT SCALE = 0.16666633 ' / in.	CHECKED -	REVISED -	
PLOT DATE = 8/22/2024	DATE -	REVISED -	

STATE OF ILLINOIS
DEPARTMENT OF TRANSPORTATION

CROSS-SECTIONS
STAGE 1: SB I-57 & PR RAMP D

SCALE: 1"=30' | SHEET 9 OF 51 SHEETS | STA. 775+50.00 | TO STA. 776+00.00

F.A.I RTE.	SECTION	COUNTY	TOTAL SHEETS	SHEET NO.
57	(15-22HB-4)BR (15-22)R	COLES	1086	754
		CONTRACT NO. 74435		
	ILLINOIS FED. AID PROJECT			

FINAL SURVEY		BY	DATE
	SURVEYED		
	PLOTTED		
NOTE BOOK	TEMPLATE		
	AREAS		
NO.	AREAS CHECKED		

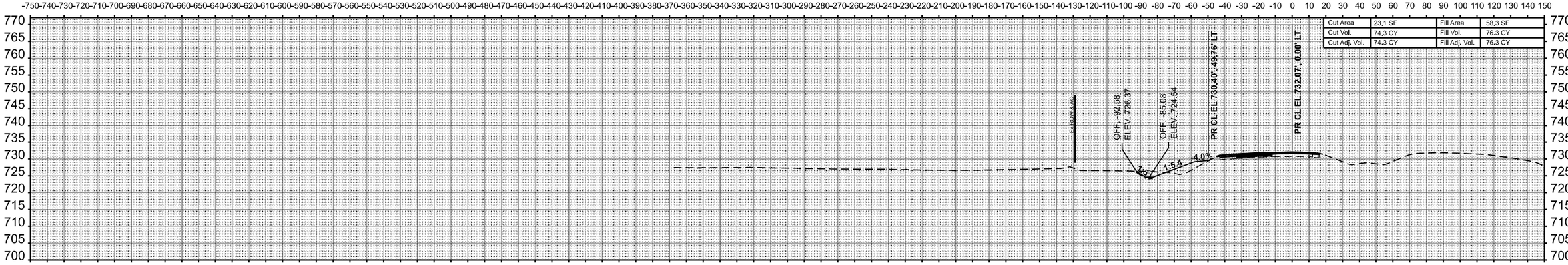

STA 777+00.00

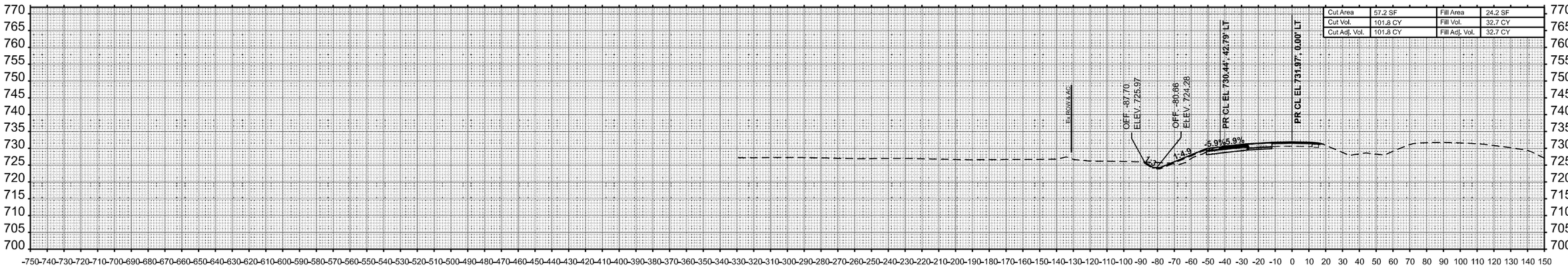

STA 776+50.00

ORIGINAL SURVEY		BY	DATE
	SURVEYED		
	PLOTTED		
NOTE BOOK	TEMPLATE		
	AREAS		
NO.	AREAS CHECKED		

MODEL: PrSB57 - 776+50.00 [Sheet]
FILE NAME: c:\pw_work\pwidot\hirtzelkd\d0852862\D7744\35-sheets-CrossSections-Stage1.dgn

USER NAME = kaleb.hirtzel	DESIGNED -	REVISED -	
	DRAWN -	REVISED -	
PLOT SCALE = 0.16666633 ' / in.	CHECKED -	REVISED -	
PLOT DATE = 8/22/2024	DATE -	REVISED -	

STATE OF ILLINOIS
DEPARTMENT OF TRANSPORTATION

CROSS-SECTIONS
STAGE 1: SB I-57 & PR RAMP D

SCALE: 1"=30' | SHEET 10 OF 51 SHEETS | STA. 776+50.00 | TO STA. 777+00.00

F.A.I RTE.	SECTION	COUNTY	TOTAL SHEETS	SHEET NO.
57	(15-22HB-4)BR (15-22)R	COLES	1086	755
		CONTRACT NO. 74435		
	ILLINOIS FED. AID PROJECT			

FINAL SURVEY		BY	DATE
	SURVEYED		
	PLOTTED		
NOTE BOOK	TEMPLATE		
	AREAS		
NO.	AREAS CHECKED		

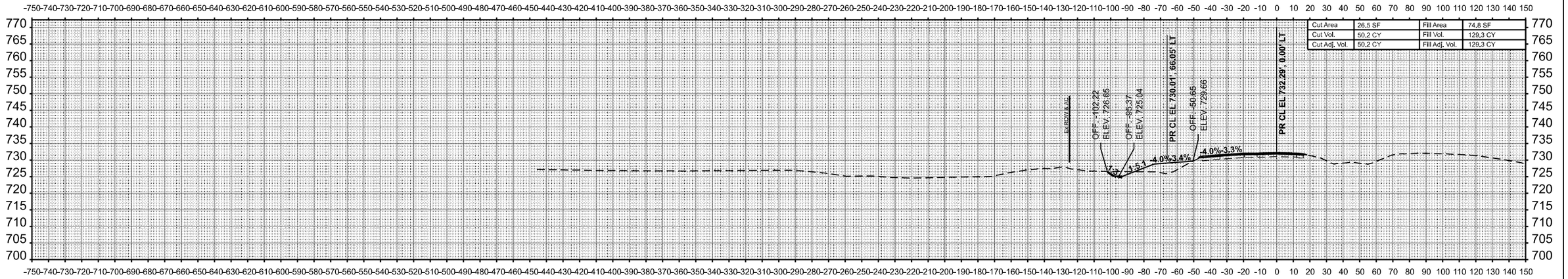

STA 778+00.00

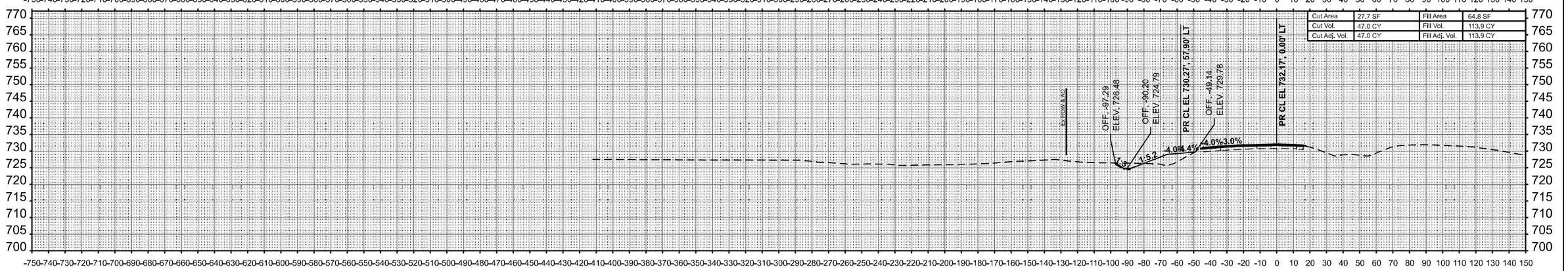

STA 777+50.00

ORIGINAL SURVEY		BY	DATE
	SURVEYED		
	PLOTTED		
NOTE BOOK	TEMPLATE		
	AREAS		
NO.	AREAS CHECKED		

MODEL: PrSB57 - 777+50.00-I [Sheet]
FILE NAME: c:\pw_work\pwidot\hirtzelkl\d0852852\D774435-sheets-CrossSections-Stage1.dgn

USER NAME = kaleb.hirtzel	DESIGNED -	REVISED -
	DRAWN -	REVISED -
PLOT SCALE = 0.16666633 ' / in.	CHECKED -	REVISED -
PLOT DATE = 8/22/2024	DATE -	REVISED -

STATE OF ILLINOIS
DEPARTMENT OF TRANSPORTATION

CROSS-SECTIONS
STAGE 1: SB I-57 & PR RAMP D

SCALE: 1"=30' | SHEET 11 OF 51 SHEETS | STA. 777+50.00 | TO STA. 778+00.00

F.A.I RTE.	SECTION	COUNTY	TOTAL SHEETS	SHEET NO.
57	(15-22HB-4)BR (15-22)R	COLES	1086	756
		CONTRACT NO. 74435		
		ILLINOIS	FED. AID PROJECT	

FINAL SURVEY	BY	DATE
SURVEYED		
PLOTTED		
TEMPLATE		
AREAS		
NOTE BOOK		
NO.	AREAS CHECKED	

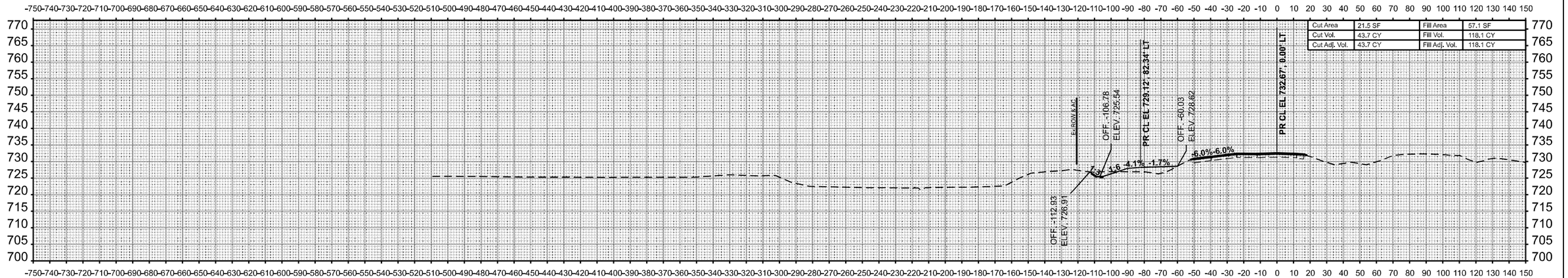

STA 779+00.00

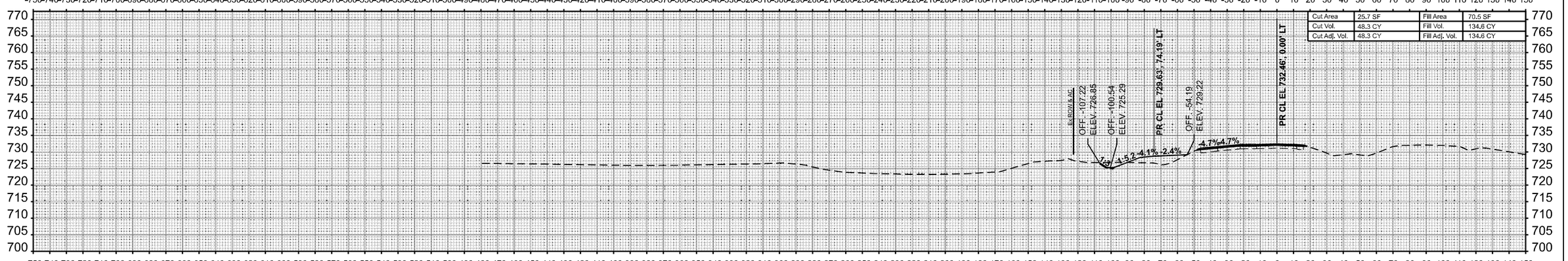

STA 778+50.00

ORIGINAL SURVEY	BY	DATE
SURVEYED		
PLOTTED		
TEMPLATE		
AREAS		
NOTE BOOK		
NO.	AREAS CHECKED	

MODEL: PrSB57 - 778+50.00 [Sheet]
FILE NAME: c:\pw_work\pwidot\hirtzelkld\d0852852\D774435-sheets-CrossSections-Stage1.dgn

USER NAME = kaleb.hirtzel	DESIGNED -	REVISED -
	DRAWN -	REVISED -
PLOT SCALE = 0.16666633 ' / in.	CHECKED -	REVISED -
PLOT DATE = 8/22/2024	DATE -	REVISED -

STATE OF ILLINOIS
DEPARTMENT OF TRANSPORTATION

CROSS-SECTIONS
STAGE 1: SB I-57 & PR RAMP D

SCALE: 1"=30' | SHEET 12 OF 51 SHEETS | STA. 778+50.00 | TO STA. 779+00.00

F.A.I RTE.	SECTION	COUNTY	TOTAL SHEETS	SHEET NO.
57	(15-22HB-4)BR (15-22)R	COLES	1086	757
		CONTRACT NO. 74435		
		ILLINOIS	FED. AID PROJECT	

FINAL SURVEY		BY	DATE
	SURVEYED		
	PLOTTED		
NOTE BOOK	TEMPLATE		
	AREAS		
NO.	AREAS CHECKED		

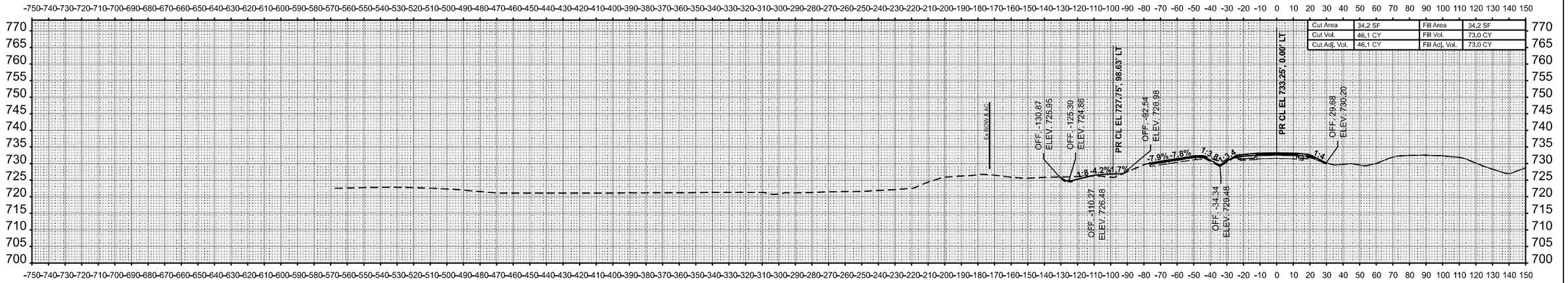

STA 780+00.00

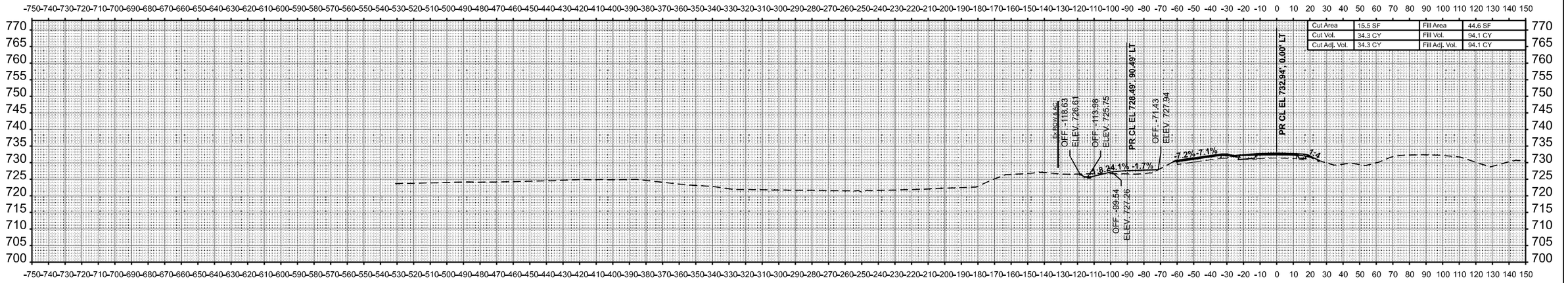

STA 779+50.00

FINAL SURVEY		BY	DATE
	SURVEYED		
	PLOTTED		
NOTE BOOK	TEMPLATE		
	AREAS		
NO.	AREAS CHECKED		

MODEL: PrSB57 - 779+50.00 [Sheet]
FILE NAME: c:\pw_work\pwidot\hirtzelkd\d0852852\D774435-sheets-CrossSections-Stage1.dgn

USER NAME = kaleb.hirtzel	DESIGNED -	REVISED -	
	DRAWN -	REVISED -	
PLOT SCALE = 0.16666633 ' / In.	CHECKED -	REVISED -	
PLOT DATE = 8/22/2024	DATE -	REVISED -	

STATE OF ILLINOIS
DEPARTMENT OF TRANSPORTATION

CROSS-SECTIONS
STAGE 1: SB I-57 & PR RAMP D

SCALE: 1"=30' | SHEET 13 OF 51 SHEETS | STA. 779+50.00 | TO STA. 780+00.00

F.A.I RTE.	SECTION	COUNTY	TOTAL SHEETS	SHEET NO.
57	(15-22HB-4)BR (15-22)R	COLES	1086	758
		CONTRACT NO. 74435		
	ILLINOIS	FED. AID PROJECT		

FINAL SURVEY	
NOTE BOOK	
NO.	

	BY	DATE
SURVEYED		
PLOTTED		
TEMPLATE		
AREAS		
AREAS CHECKED		

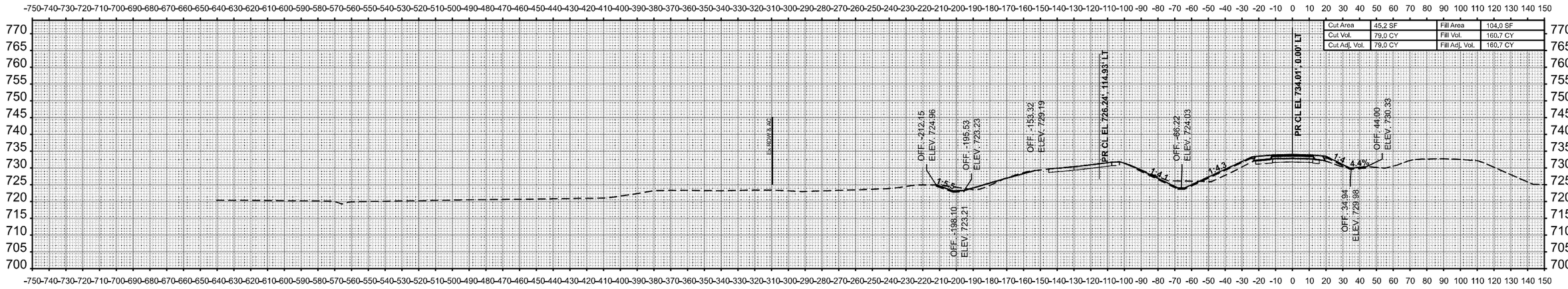

STA 781+00.00

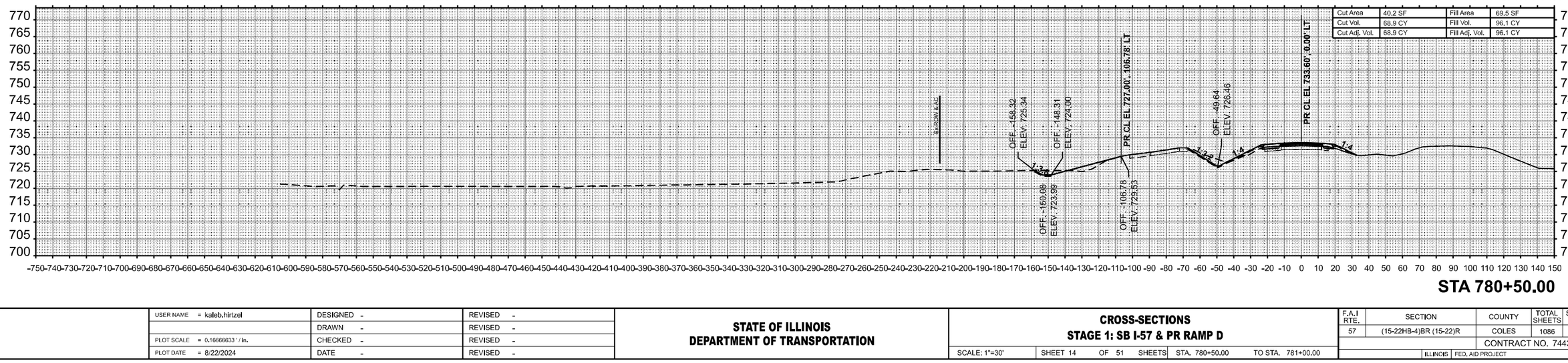

STA 780+50.00

USER NAME = kaleb.hirtzel	DESIGNED -	REVISED -	
	DRAWN -	REVISED -	
PLOT SCALE = 0.16666633 ' / In.	CHECKED -	REVISED -	
PLOT DATE = 8/22/2024	DATE -	REVISED -	

STATE OF ILLINOIS
DEPARTMENT OF TRANSPORTATION

CROSS-SECTIONS
STAGE 1: SB I-57 & PR RAMP D

SCALE: 1"=30' | SHEET 14 OF 51 SHEETS | STA. 780+50.00 | TO STA. 781+00.00

F.A.I RTE.	SECTION	COUNTY	TOTAL SHEETS	SHEET NO.
57	(15-22HB-4)BR (15-22)R	COLES	1086	759
		CONTRACT NO. 74435		
		ILLINOIS	FED. AID PROJECT	

ORIGINAL SURVEY	
NOTE BOOK	
NO.	

	BY	DATE
SURVEYED		
PLOTTED		
TEMPLATE		
AREAS		
AREAS CHECKED		

MODEL: PrSB57 - 780+50.00-1 [Sheet]
FILE NAME: c:\pw_work\pwidot\hirtzelkd\d0852852\D774435-sheets-CrossSections-Stage1.dgn

FINAL SURVEY		BY	DATE
	SURVEYED		
	PLOTTED		
NOTE BOOK	TEMPLATE		
	AREAS		
NO.	AREAS CHECKED		

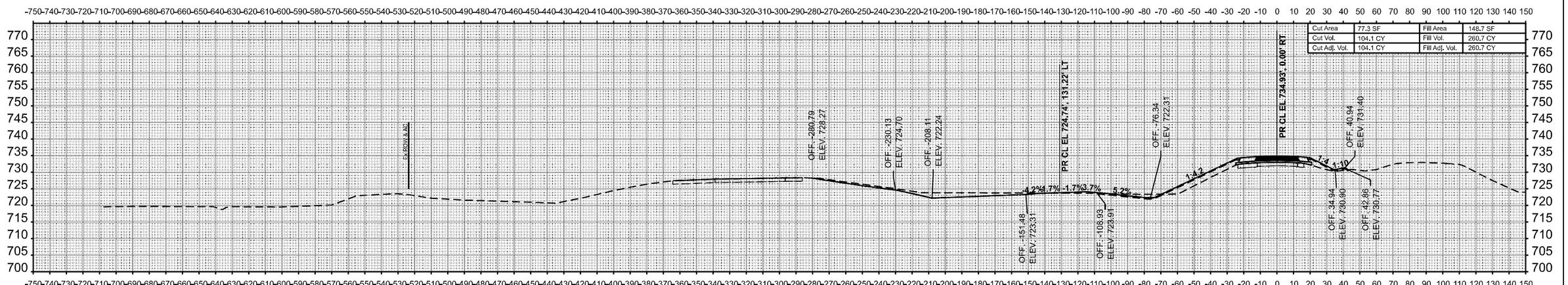

STA 782+00.00

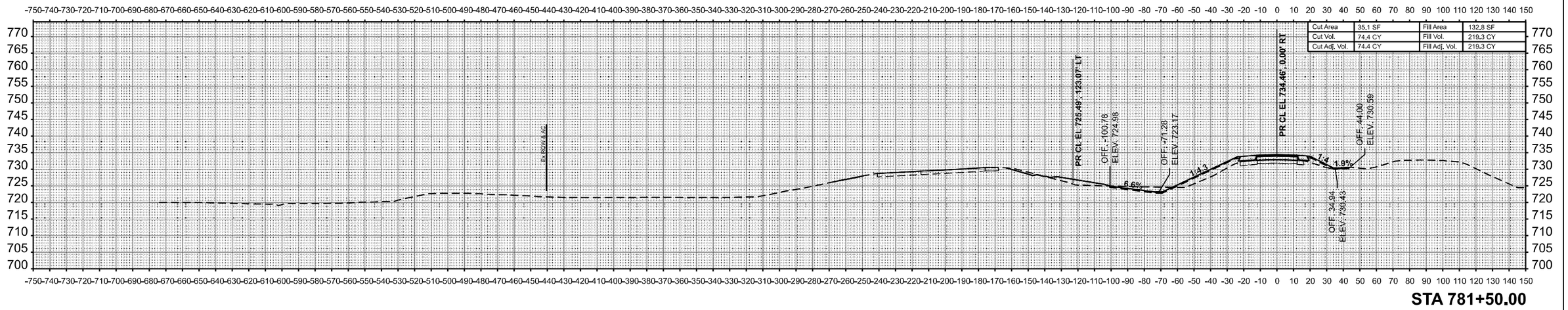

STA 781+50.00

ORIGINAL SURVEY		BY	DATE
	SURVEYED		
	PLOTTED		
NOTE BOOK	TEMPLATE		
	AREAS		
NO.	AREAS CHECKED		

MODEL: P/SB57 - 781+50.00 [Sheet]
FILE NAME: c:\pw_work\pwidot\hirtzelkd\d0852852\D774435-sheets-CrossSections-Stage1.dgn

USER NAME = kaleb.hirtzel	DESIGNED -	REVISED -	
	DRAWN -	REVISED -	
PLOT SCALE = 0.16666633 ' / in.	CHECKED -	REVISED -	
PLOT DATE = 8/22/2024	DATE -	REVISED -	

STATE OF ILLINOIS
DEPARTMENT OF TRANSPORTATION

CROSS-SECTIONS
STAGE 1: SB I-57 & PR RAMP D

SCALE: 1"=30' | SHEET 15 OF 51 SHEETS | STA. 781+50.00 | TO STA. 782+00.00

F.A.I RTE.	SECTION	COUNTY	TOTAL SHEETS	SHEET NO.
57	(15-22HB-4)BR (15-22)R	COLES	1086	760
		CONTRACT NO. 74435		
	ILLINOIS FED. AID PROJECT			

FINAL SURVEY		BY	DATE
	SURVEYED		
	PLOTTED		
NOTE BOOK	TEMPLATE		
	AREAS		
NO.	AREAS CHECKED		

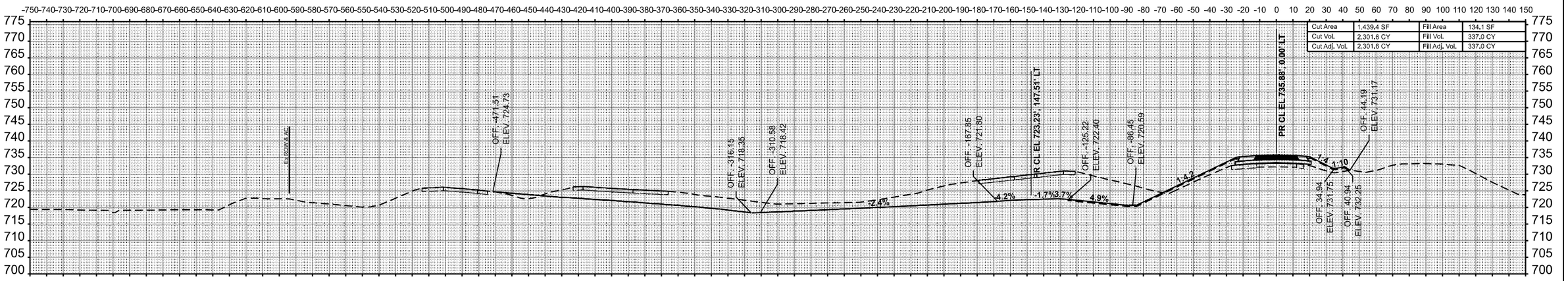

STA 783+00.00

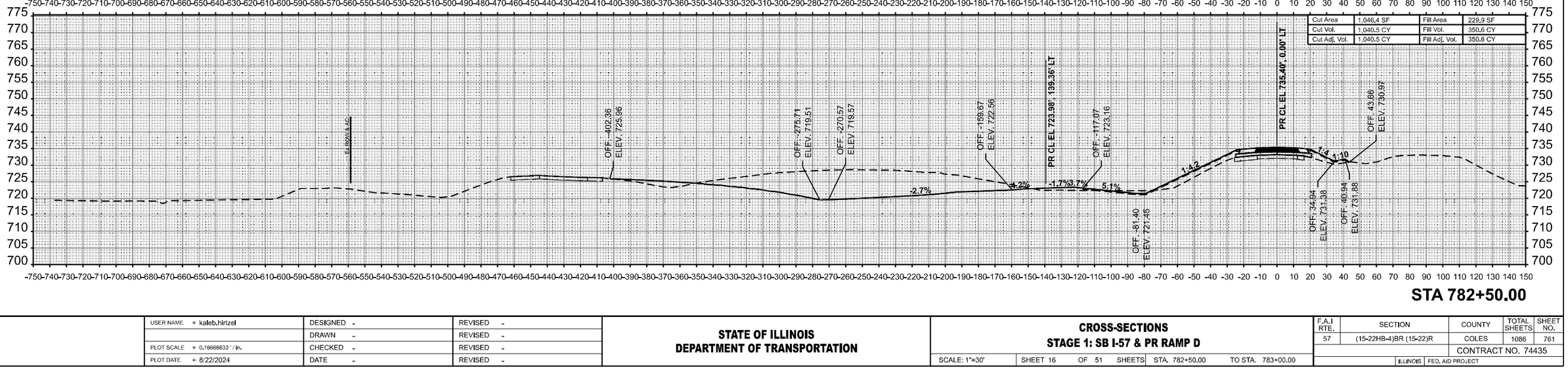

STA 782+50.00

ORIGINAL SURVEY		BY	DATE
	SURVEYED		
	PLOTTED		
NOTE BOOK	TEMPLATE		
	AREAS		
NO.	AREAS CHECKED		

MODEL: PrSB57 - 782+50.00 [Sheet]
FILE NAME: c:\pw_work\pwidot\hirtzelkl\d0852852\D774435-sheets-CrossSections-Stage1.dgn

USER NAME = kaleb.hirtzel	DESIGNED -	REVISED -	
	DRAWN -	REVISED -	
PLOT SCALE = 0.16666633 ' / In.	CHECKED -	REVISED -	
PLOT DATE = 8/22/2024	DATE -	REVISED -	

STATE OF ILLINOIS
DEPARTMENT OF TRANSPORTATION

CROSS-SECTIONS
STAGE 1: SB I-57 & PR RAMP D

SCALE: 1"=30' | SHEET 16 OF 51 SHEETS | STA. 782+50.00 | TO STA. 783+00.00

F.A.I RTE.	SECTION	COUNTY	TOTAL SHEETS	SHEET NO.
57	(15-22HB-4)BR (15-22)R	COLES	1086	761
		CONTRACT NO. 74435		
		ILLINOIS	FED. AID PROJECT	

FINAL SURVEY		BY	DATE
	SURVEYED		
	PLOTTED		
NOTE BOOK	TEMPLATE		
	AREAS		
NO.	AREAS CHECKED		

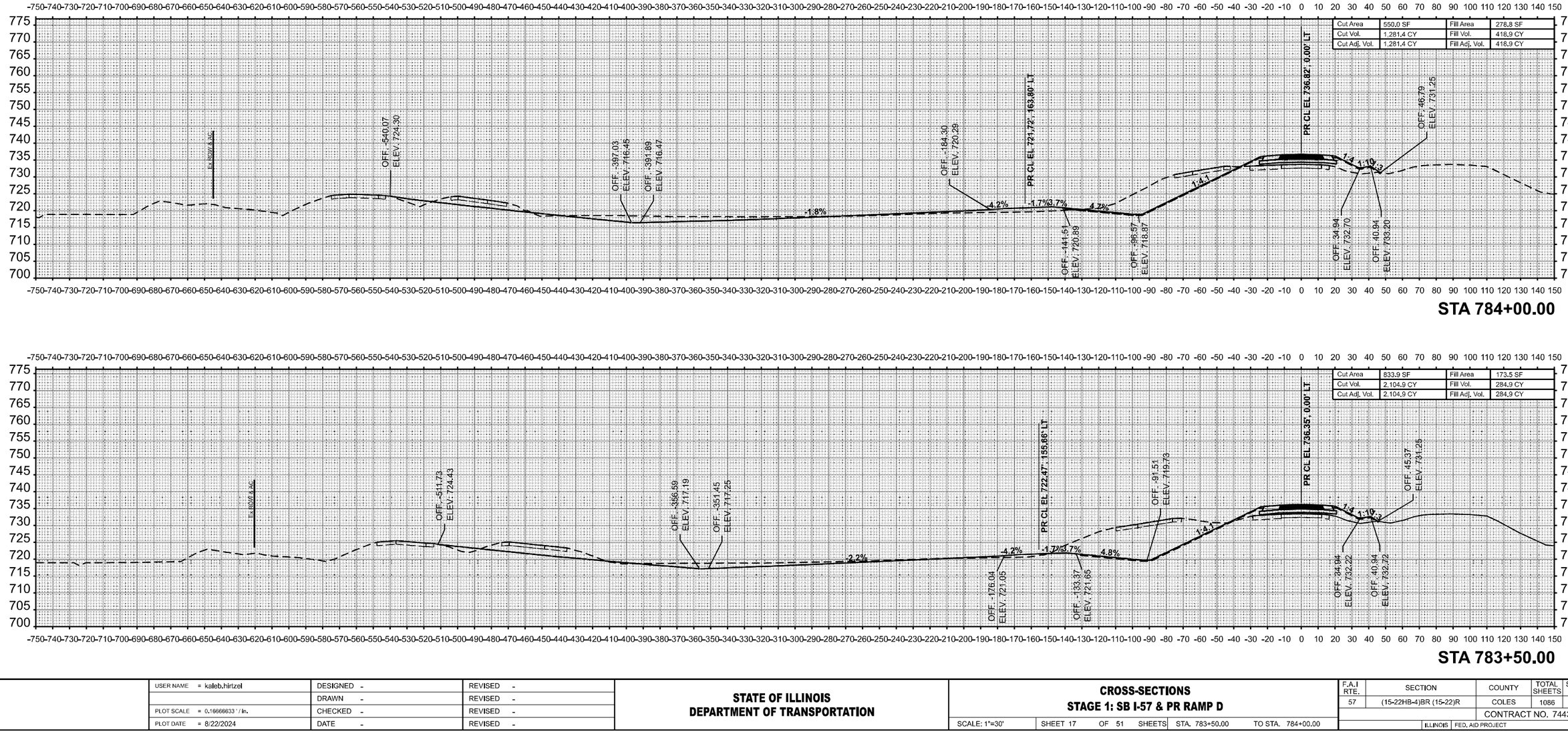

USER NAME = kaleb.hirtzel	DESIGNED -	REVISED -	
	DRAWN -	REVISED -	
PLOT SCALE = 0.16666633 ' / in.	CHECKED -	REVISED -	
PLOT DATE = 8/22/2024	DATE -	REVISED -	

STATE OF ILLINOIS
DEPARTMENT OF TRANSPORTATION

CROSS-SECTIONS
STAGE 1: SB I-57 & PR RAMP D

SCALE: 1"=30' | SHEET 17 OF 51 SHEETS | STA. 783+50.00 | TO STA. 784+00.00

F.A.I RTE.	SECTION	COUNTY	TOTAL SHEETS	SHEET NO.
57	(15-22HB-4)BR (15-22)R	COLES	1086	762
		CONTRACT NO. 74435		
	ILLINOIS FED. AID PROJECT			

ORIGINAL SURVEY		BY	DATE
	SURVEYED		
	PLOTTED		
NOTE BOOK	TEMPLATE		
	AREAS		
NO.	AREAS CHECKED		

MODEL: PSB57 - 783+50.00-1 [Sheet]
FILE NAME: c:\pw_work\pwdothirtzelkl\d08528521D774435-sheets-CrossSections-Stage1.dgn

FINAL SURVEY		BY	DATE
	SURVEYED		
	PLOTTED		
NOTE BOOK	TEMPLATE		
	AREAS		
NO.	AREAS CHECKED		

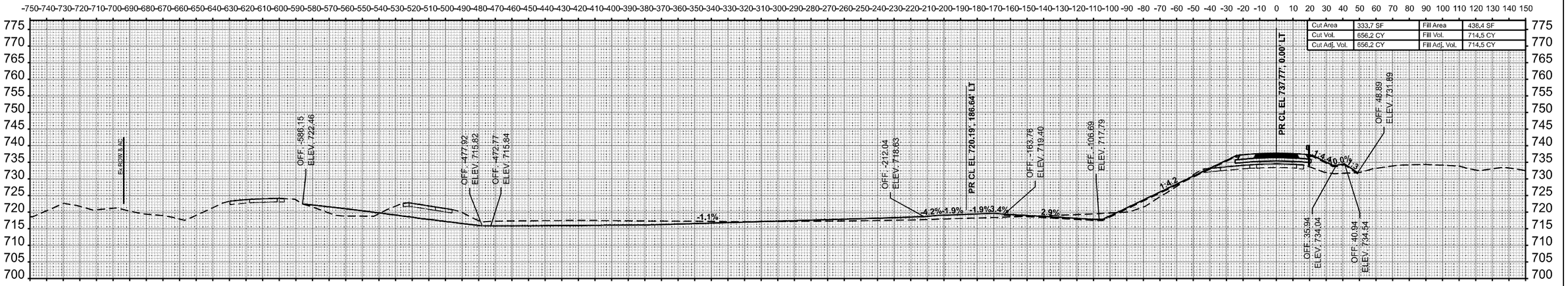

Cut Area	333,7 SF	Fill Area	438,4 SF
Cut Vol.	656,2 CY	Fill Vol.	714,5 CY
Cut Adj. Vol.	656,2 CY	Fill Adj. Vol.	714,5 CY

STA 785+00.00

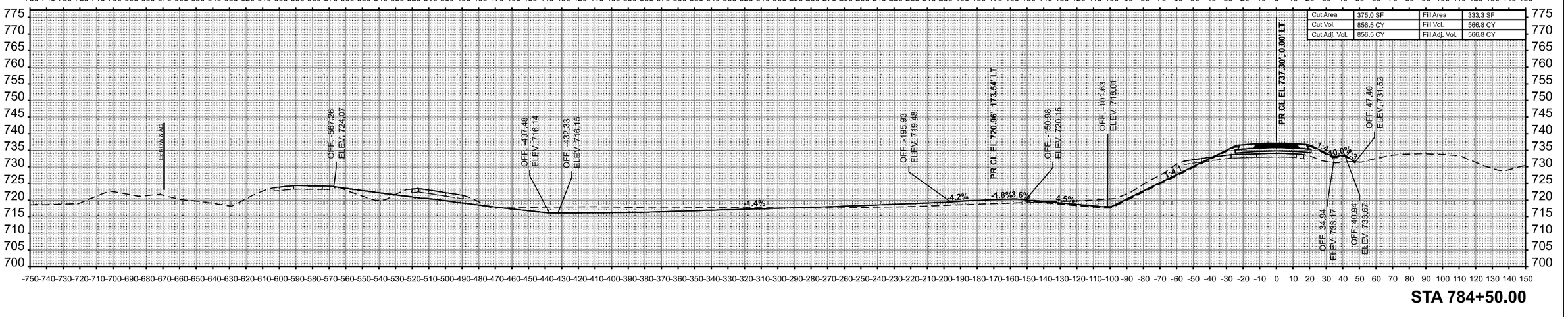

Cut Area	375,0 SF	Fill Area	333,3 SF
Cut Vol.	856,5 CY	Fill Vol.	566,8 CY
Cut Adj. Vol.	856,5 CY	Fill Adj. Vol.	566,8 CY

STA 784+50.00

ORIGINAL SURVEY		BY	DATE
	SURVEYED		
	PLOTTED		
NOTE BOOK	TEMPLATE		
	AREAS		
NO.	AREAS CHECKED		

MODEL: PrSB57 - 784+50.00-I [Sheet]
FILE NAME: c:\pw_work\pwidot\hirtzelk\d0852852\D774435-sheets-CrossSections-Stage1.dgn

USER NAME = kaleb.hirtzel	DESIGNED -	REVISED -
	DRAWN -	REVISED -
PLOT SCALE = 0.16666633 ' / in.	CHECKED -	REVISED -
PLOT DATE = 8/22/2024	DATE -	REVISED -

STATE OF ILLINOIS
DEPARTMENT OF TRANSPORTATION

CROSS-SECTIONS
STAGE 1: SB I-57 & PR RAMP D

SCALE: 1"=30' | SHEET 18 OF 51 SHEETS | STA. 784+50.00 | TO STA. 785+00.00

F.A.I RTE.	SECTION	COUNTY	TOTAL SHEETS	SHEET NO.
57	(15-22HB-4)BR (15-22)R	COLES	1086	763
		CONTRACT NO. 74435		
	ILLINOIS FED. AID PROJECT			

FINAL SURVEY	BY	DATE
SURVEYED		
PLOTTED		
TEMPLATE		
AREAS		
AREAS CHECKED		
NOTE BOOK		
NO.		

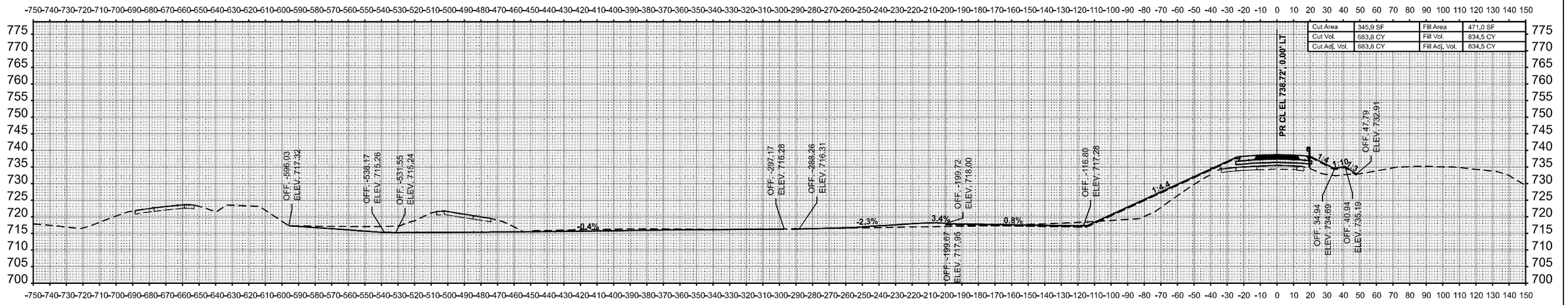

STA 786+00.00

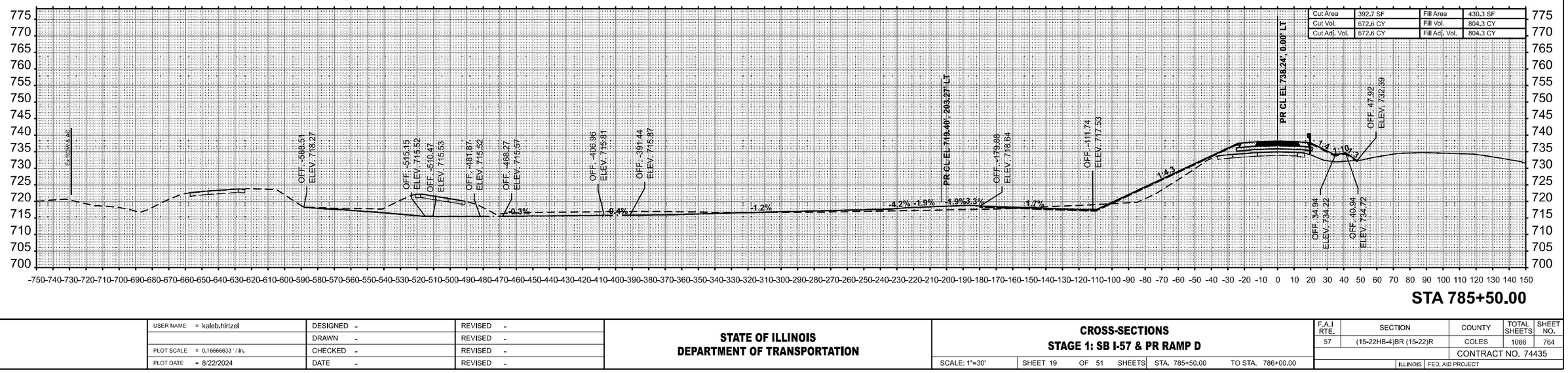

STA 785+50.00

ORIGINAL SURVEY	BY	DATE
SURVEYED		
PLOTTED		
TEMPLATE		
AREAS		
AREAS CHECKED		
NOTE BOOK		
NO.		

MODEL: PSB57 - 785+50,00-1 [Sheet]
FILE NAME: c:\pw_work\pwidot\hirtzelkl\d0852852\D774435-sheets-CrossSections-Stage1.dgn

USER NAME = kaleb.hirtzel	DESIGNED -	REVISED -
	DRAWN -	REVISED -
PLOT SCALE = 0.16666633 ' / in.	CHECKED -	REVISED -
PLOT DATE = 8/22/2024	DATE -	REVISED -

STATE OF ILLINOIS
DEPARTMENT OF TRANSPORTATION

CROSS-SECTIONS
STAGE 1: SB I-57 & PR RAMP D

SCALE: 1"=30' | SHEET 19 OF 51 SHEETS | STA. 785+50.00 | TO STA. 786+00.00

F.A.I RTE.	SECTION	COUNTY	TOTAL SHEETS	SHEET NO.
57	(15-22HB-4)BR (15-22)R	COLES	1086	764
		CONTRACT NO. 74435		
	ILLINOIS FED. AID PROJECT			

FINAL SURVEY		BY	DATE
	SURVEYED		
	PLOTTED		
NOTE BOOK	TEMPLATE		
	AREAS		
NO.	AREAS CHECKED		

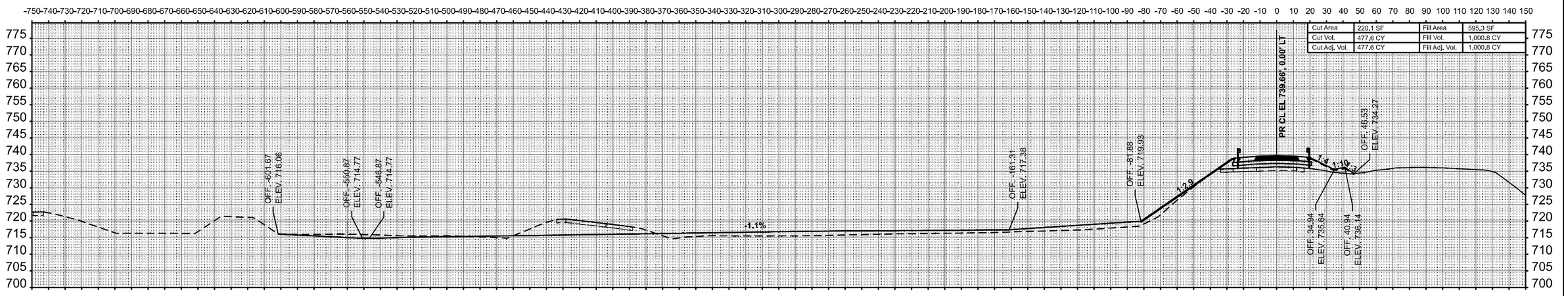

STA 787+00.00

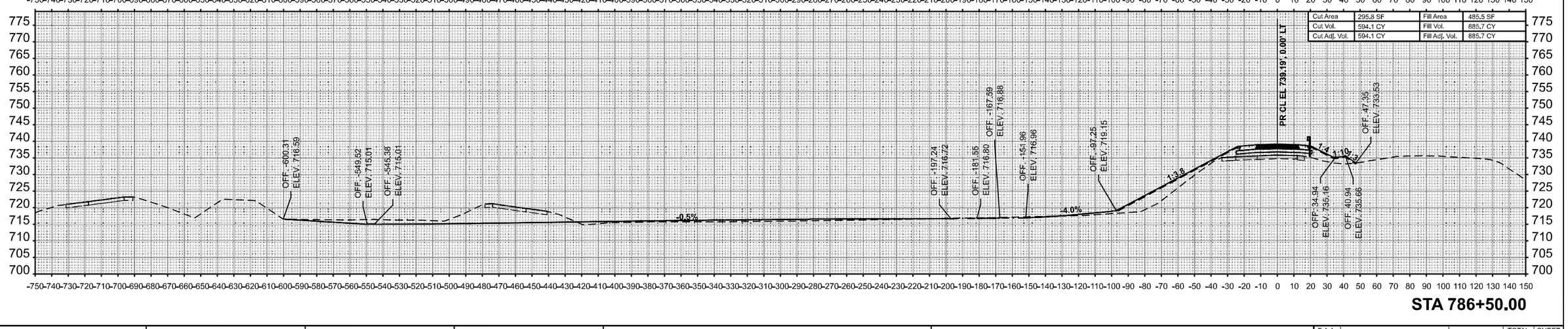

STA 786+50.00

ORIGINAL SURVEY		BY	DATE
	SURVEYED		
	PLOTTED		
NOTE BOOK	TEMPLATE		
	AREAS		
NO.	AREAS CHECKED		

MODEL: P:\SB57 - 786+50.00-1 [Sheet]
FILE NAME: c:\pw_work\pwidot\hirtzekd\d0852852\D774435-sheets-CrossSections-Stage1.dgn

USER NAME = kaleb.hirtzel	DESIGNED -	REVISED -	
	DRAWN -	REVISED -	
PLOT SCALE = 0.16666633 ' / In.	CHECKED -	REVISED -	
PLOT DATE = 8/22/2024	DATE -	REVISED -	

STATE OF ILLINOIS
DEPARTMENT OF TRANSPORTATION

CROSS-SECTIONS
STAGE 1: SB I-57 & PR RAMP D

SCALE: 1"=30' | SHEET 20 OF 51 SHEETS | STA. 786+50.00 | TO STA. 787+00.00

F.A.I RTE.	SECTION	COUNTY	TOTAL SHEETS	SHEET NO.
57	(15-22HB-4)BR (15-22)R	COLES	1086	765
		CONTRACT NO. 74435		
		ILLINOIS	FED. AID PROJECT	

FINAL SURVEY		BY	DATE
	SURVEYED		
	PLOTTED		
NOTE BOOK	TEMPLATE		
	AREAS		
NO.	AREAS CHECKED		

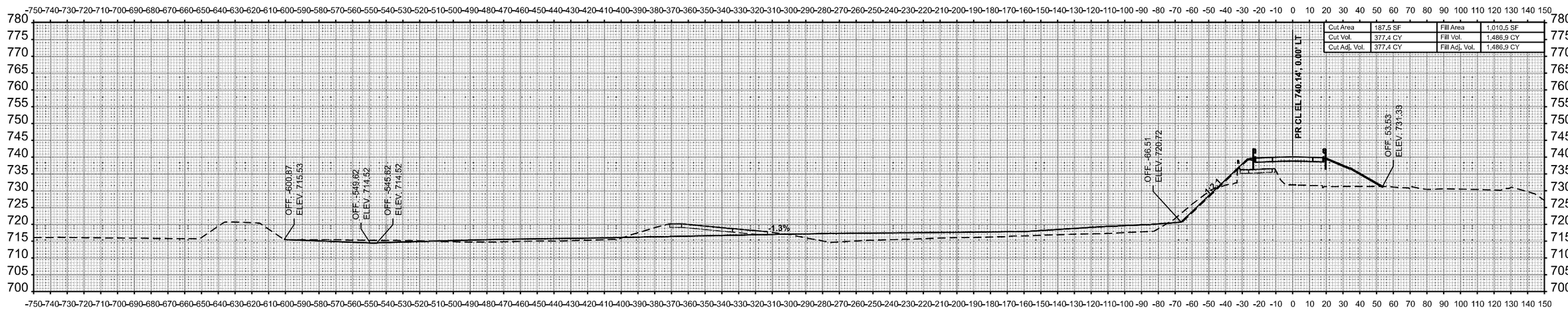

Cut Area	187.5 SF	Fill Area	1,010.5 SF
Cut Vol.	377.4 CY	Fill Vol.	1,486.9 CY
Cut Adj. Vol.	377.4 CY	Fill Adj. Vol.	1,486.9 CY

STA 787+50.00

MODEL: P:\SB57 - 787+50.00-I [Sheet]
FILE NAME: c:\pw_work\pwidot\hirtzelkl\d0852852\D774435-sheets-CrossSections-Stage1.dgn

USER NAME = kaleb.hirtzel	DESIGNED -	REVISED -	
	DRAWN -	REVISED -	
PLOT SCALE = 0.16666633 ' / in.	CHECKED -	REVISED -	
PLOT DATE = 8/22/2024	DATE -	REVISED -	

STATE OF ILLINOIS
DEPARTMENT OF TRANSPORTATION

CROSS-SECTIONS
STAGE 1: SB I-57 & PR RAMP D

SCALE: 1"=30' | SHEET 21 OF 51 SHEETS | STA. 787+50.00 | TO STA. 788+00.00

F.A.I RTE.	SECTION	COUNTY	TOTAL SHEETS	SHEET NO.
57	(15-22HB-4)BR (15-22)R	COLES	1086	766
		CONTRACT NO. 74435		
	ILLINOIS	FED. AID PROJECT		

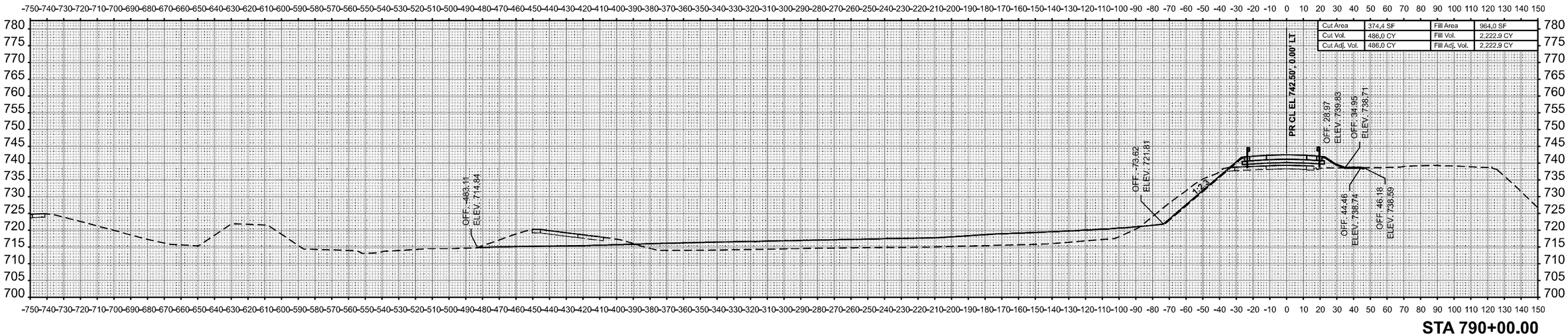

STA 790+00.00

FINAL SURVEY — NOTE BOOK — NO.

	BY	DATE
SURVEYED		
PLOTTED		
TEMPLATE		
AREAS		
AREAS CHECKED		

ORIGINAL SURVEY — NOTE BOOK — NO.

	BY	DATE
SURVEYED		
PLOTTED		
TEMPLATE		
AREAS		
AREAS CHECKED		

MODEL: PrSB57 - 789+50.00-1 [Sheet]
FILE NAME: c:\pw_work\pwidot\hirtzelkd\d0852852\D774435-sheets-CrossSections-Stage1.dgn

USER NAME = kaleb.hirtzel	DESIGNED -	REVISED -
	DRAWN -	REVISED -
PLOT SCALE = 0.16666633 ' / In.	CHECKED -	REVISED -
PLOT DATE = 8/29/2024	DATE -	REVISED -

STATE OF ILLINOIS
DEPARTMENT OF TRANSPORTATION

CROSS-SECTIONS
STAGE 1: SB I-57 & PR RAMP A

SCALE: 1"=30' | SHEET 22 OF 51 SHEETS | STA. 789+50.00 | TO STA. 790+00.00

F.A.I RTE.	SECTION	COUNTY	TOTAL SHEETS	SHEET NO.
57	(15-22HB-4)BR (15-22)R	COLES	1086	767
		CONTRACT NO. 74435		
	ILLINOIS	FED. AID PROJECT		

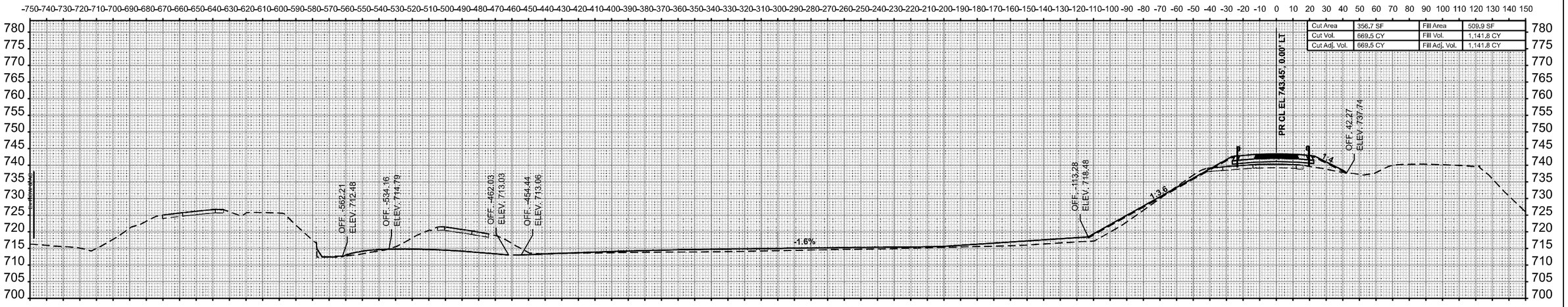

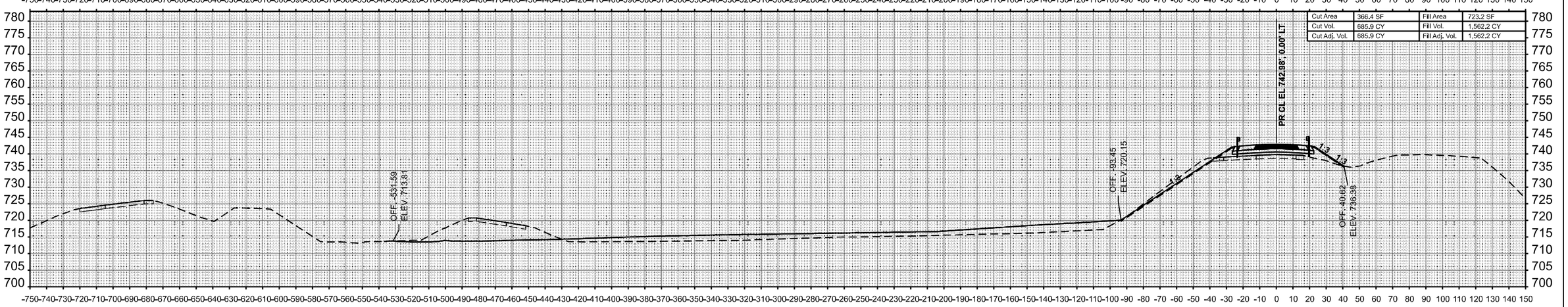

USER NAME = kaleb.hirtzel	DESIGNED -	REVISED -	
	DRAWN -	REVISED -	
PLOT SCALE = 0.16666633 ' / in.	CHECKED -	REVISED -	
PLOT DATE = 8/22/2024	DATE -	REVISED -	

STATE OF ILLINOIS
DEPARTMENT OF TRANSPORTATION

CROSS-SECTIONS
STAGE 1: SB I-57 & PR RAMP A

SCALE: 1"=30' | SHEET 23 OF 51 SHEETS | STA. 790+50.00 | TO STA. 791+00.00

F.A.I RTE.	SECTION	COUNTY	TOTAL SHEETS	SHEET NO.
57	(15-22HB-4)BR (15-22)R	COLES	1086	768
		CONTRACT NO. 74435		
	ILLINOIS	FED. AID PROJECT		

FINAL SURVEY / ORIGINAL SURVEY
NOTE BOOK
NO.
SURVEYED
PLOTTED
TEMPLATE
AREAS
AREAS CHECKED
BY
DATE

MODEL: PSB57 - 790+50.00-I [Sheet]
FILE NAME: c:\pw_work\pwidot\hirtzelkl\d0852852\D774435-sheets-CrossSections-Stage1.dgn

FINAL SURVEY	BY	DATE
SURVEYED		
PLOTTED		
TEMPLATE		
NOTE BOOK		
PAGE NO.		
AREAS CHECKED		

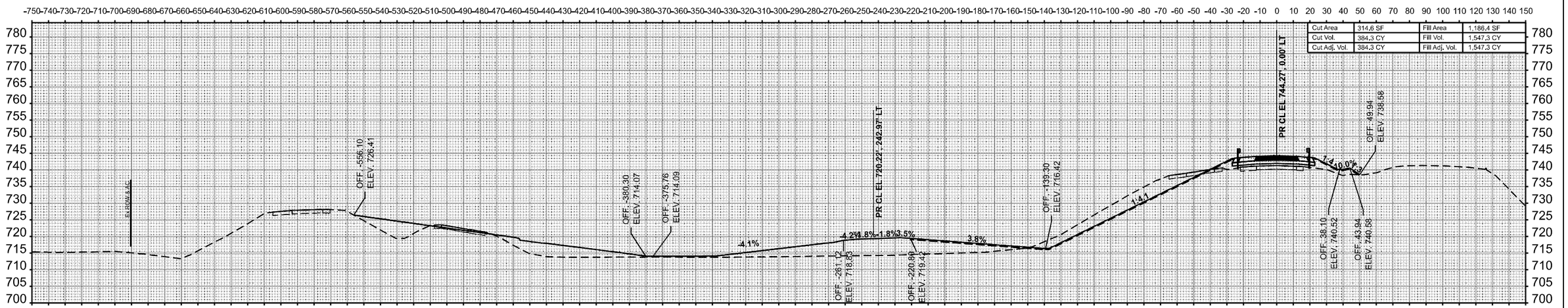

STA 792+00.00

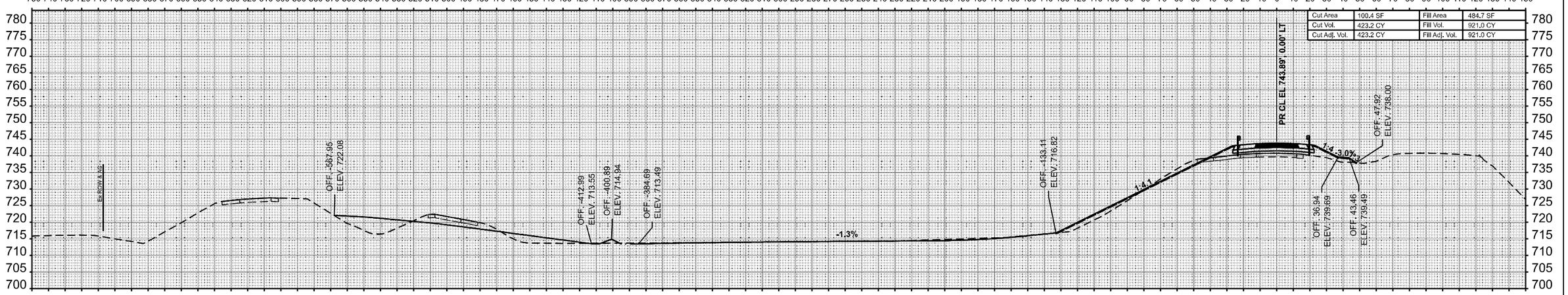

STA 791+50.00

ORIGINAL SURVEY	BY	DATE
SURVEYED		
PLOTTED		
TEMPLATE		
NOTE BOOK		
PAGE NO.		
AREAS CHECKED		

MODEL: P:\SB57 - 791+50.00-I [Sheet]
FILE NAME: c:\pw_work\pwidot\hirtzelkld\d0852852\D774435-sheets-CrossSections-Stage1.dgn

USER NAME = kaleb.hirtzel	DESIGNED -	REVISED -	
	DRAWN -	REVISED -	
PLOT SCALE = 0.16666633 ' / in.	CHECKED -	REVISED -	
PLOT DATE = 8/22/2024	DATE -	REVISED -	

STATE OF ILLINOIS
DEPARTMENT OF TRANSPORTATION

CROSS-SECTIONS
STAGE 1: SB I-57 & PR RAMP A

SCALE: 1"=30' | SHEET 24 OF 51 SHEETS | STA. 791+50.00 | TO STA. 792+00.00

F.A.I RTE.	SECTION	COUNTY	TOTAL SHEETS	SHEET NO.
57	(15-22HB-4)BR (15-22)R	COLES	1086	769
		CONTRACT NO. 74435		
		ILLINOIS	FED. AID PROJECT	

FINAL SURVEY	BY	DATE
SURVEYED		
PLOTTED		
TEMPLATE		
AREAS		
AREAS CHECKED		
NOTE BOOK		
NO.		

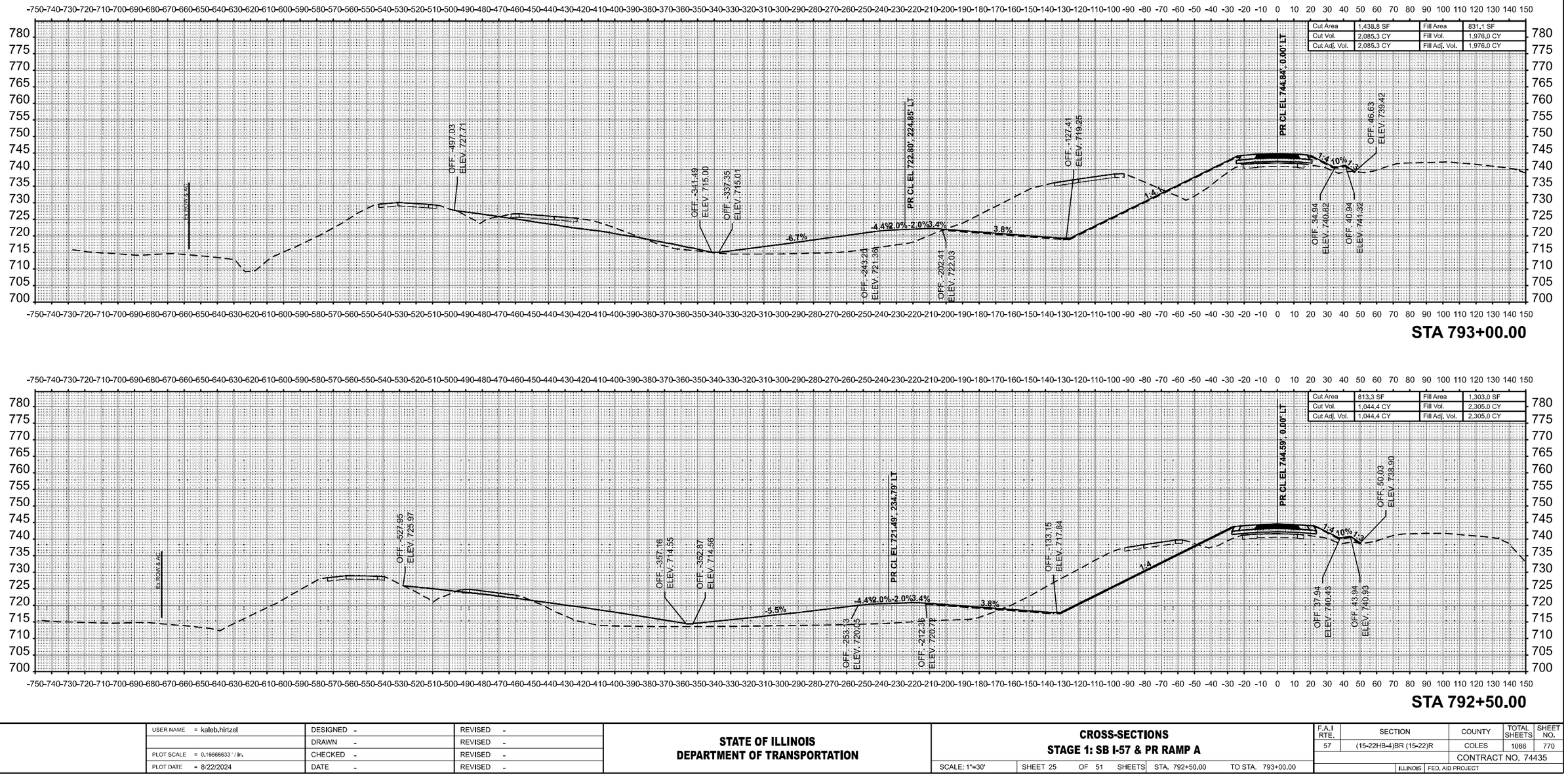

USER NAME = kaleb.hirtzel	DESIGNED -	REVISED -	
	DRAWN -	REVISED -	
PLOT SCALE = 0.16666633 ' / in.	CHECKED -	REVISED -	
PLOT DATE = 8/22/2024	DATE -	REVISED -	

STATE OF ILLINOIS
DEPARTMENT OF TRANSPORTATION

CROSS-SECTIONS
STAGE 1: SB I-57 & PR RAMP A

SCALE: 1"=30' | SHEET 25 OF 51 SHEETS | STA. 792+50.00 | TO STA. 793+00.00

F.A.I RTE.	SECTION	COUNTY	TOTAL SHEETS	SHEET NO.
57	(15-22HB-4)BR (15-22)R	COLES	1086	770
		CONTRACT NO. 74435		
		ILLINOIS	FED. AID PROJECT	

ORIGINAL SURVEY	BY	DATE
SURVEYED		
PLOTTED		
TEMPLATE		
AREAS		
AREAS CHECKED		
NOTE BOOK		
NO.		

MODEL: PrSB57 - 792+50.00-I [Sheet]
FILE NAME: c:\pw_work\pwidot\hirtzelkl\d0852852\D7744358-sheets-CrossSections-Stage1.dgn

FINAL SURVEY	BY	DATE
SURVEYED		
PLOTTED		
TEMPLATE		
AREAS		
NOTE BOOK		
NO.	AREAS CHECKED	

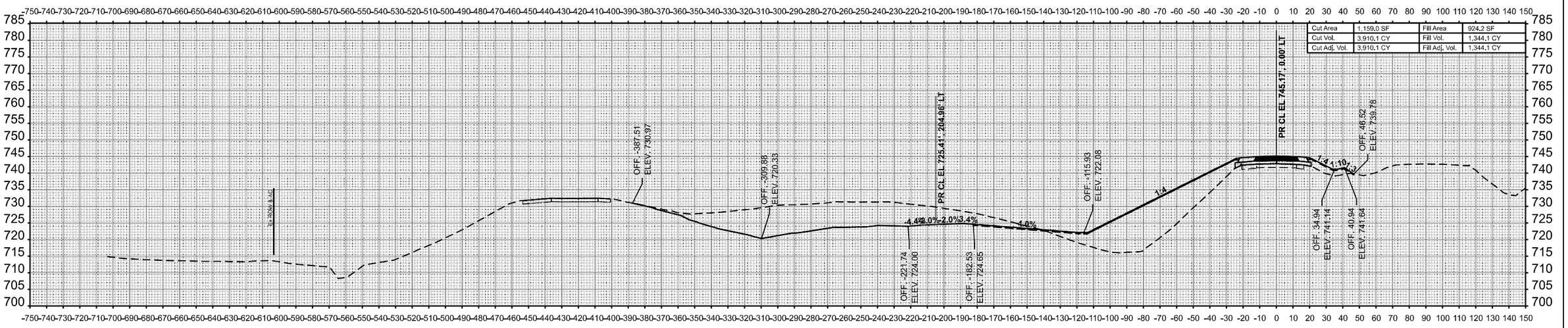

STA 794+00.00

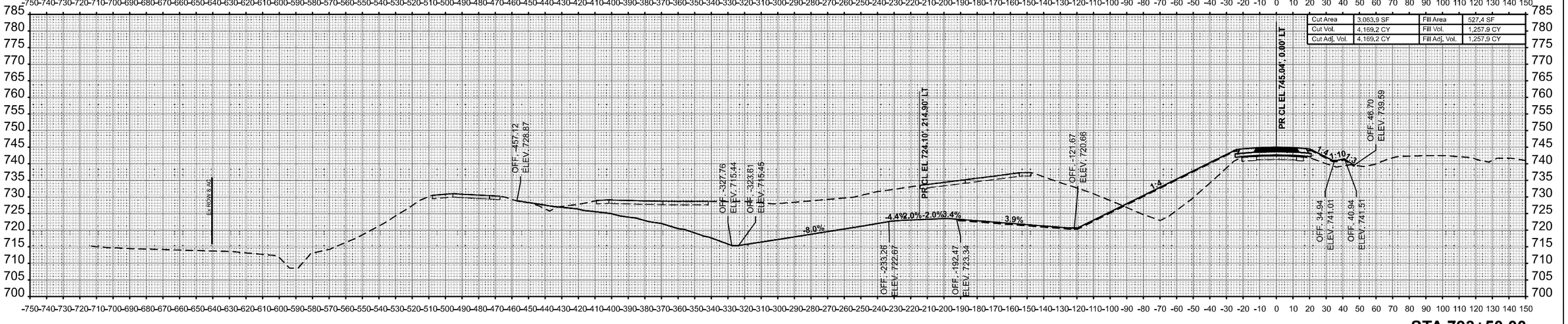

STA 793+50.00

ORIGINAL SURVEY	BY	DATE
SURVEYED		
PLOTTED		
TEMPLATE		
AREAS		
NOTE BOOK		
NO.	AREAS CHECKED	

MODEL: PrSB57 - 793+50.00-I [Sheet]
FILE NAME: c:\pw_work\pwidot\hirtzelk\d0852852\D7744358-sheets-CrossSections-Stage1.dgn

USER NAME = kaleb.hirtzel	DESIGNED -	REVISED -
	DRAWN -	REVISED -
PLOT SCALE = 0.16666633 ' / in.	CHECKED -	REVISED -
PLOT DATE = 8/22/2024	DATE -	REVISED -

STATE OF ILLINOIS
DEPARTMENT OF TRANSPORTATION

CROSS-SECTIONS
STAGE 1: SB I-57 & PR RAMP A

SCALE: 1"=30' | SHEET 26 OF 51 SHEETS | STA. 793+50.00 | TO STA. 794+00.00

F.A.I RTE.	SECTION	COUNTY	TOTAL SHEETS	SHEET NO.
57	(15-22HB-4)BR (15-22)R	COLES	1086	771
		CONTRACT NO. 74435		
	ILLINOIS	FED. AID PROJECT		

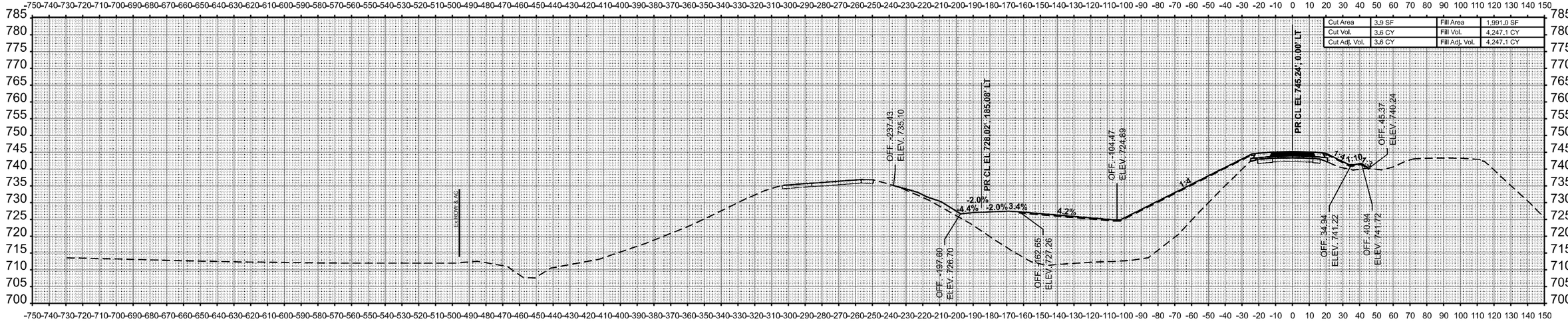

FINAL SURVEY

	BY	DATE
SURVEYED		
PLOTTED		
TEMPLATE		
AREAS		
AREAS CHECKED		

NOTE BOOK
NO.

ORIGINAL SURVEY

	BY	DATE
SURVEYED		
PLOTTED		
TEMPLATE		
AREAS		
AREAS CHECKED		

NOTE BOOK
NO.

MODEL: PrSB57 - 794+50.00-1 [Sheet]
FILE NAME: c:\pw_work\pwdot\hirtzel\d0852852\D774435-sheets-CrossSections-Stage1.dgn

USER NAME = kaleb.hirtzel	DESIGNED -	REVISED -
	DRAWN -	REVISED -
PLOT SCALE = 0.1666633 ' / In.	CHECKED -	REVISED -
PLOT DATE = 8/22/2024	DATE -	REVISED -

STATE OF ILLINOIS
DEPARTMENT OF TRANSPORTATION

CROSS-SECTIONS
STAGE 1: SB I-57 & PR RAMP A

SCALE: 1"=30' | SHEET 27 OF 51 SHEETS | STA. 794+50.00 | TO STA. 795+00.00

F.A.I RTE.	SECTION	COUNTY	TOTAL SHEETS	SHEET NO.
57	(15-22HB-4)BR (15-22)R	COLES	1086	772
		CONTRACT NO. 74435		
		ILLINOIS	FED. AID PROJECT	

FINAL SURVEY	BY	DATE
SURVEYED		
PLOTTED		
TEMPLATE		
AREAS		
NOTE BOOK		
NO.	AREAS CHECKED	

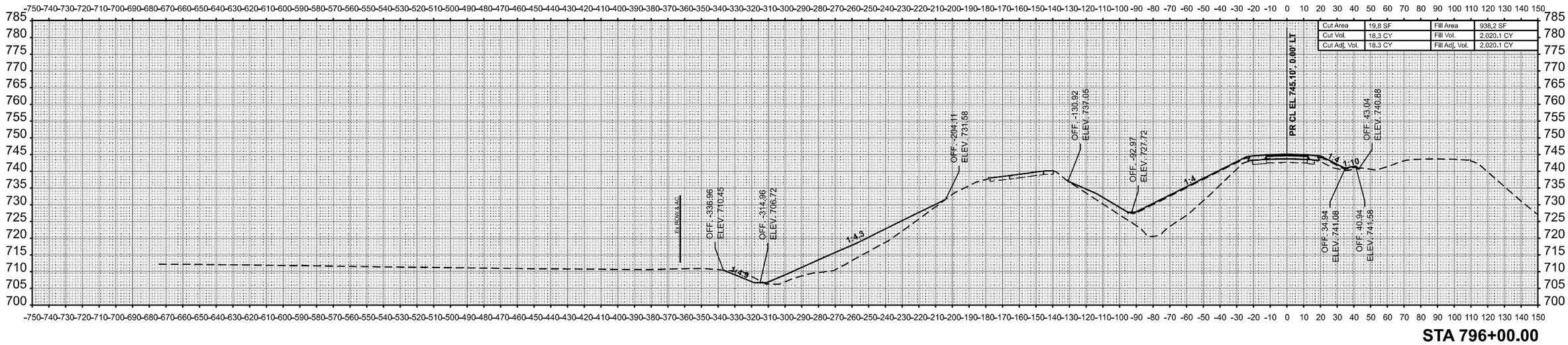

STA 796+00.00

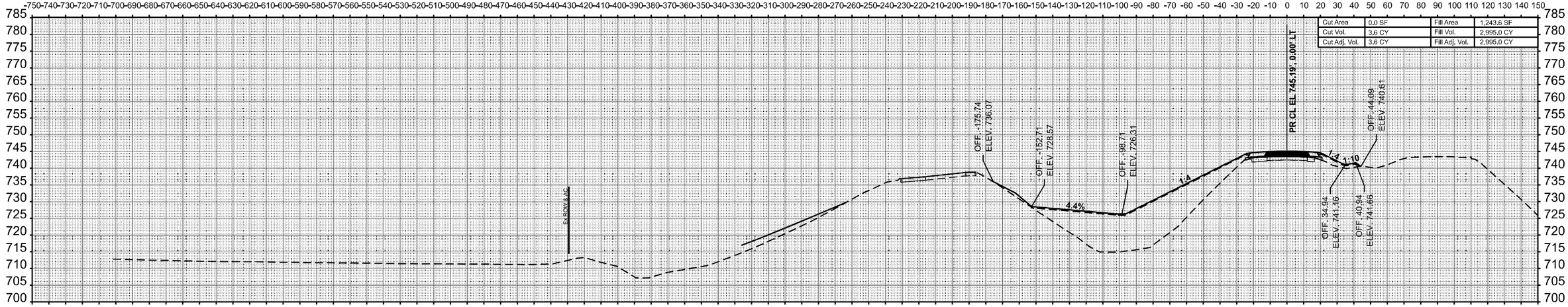

STA 795+50.00

FINAL SURVEY	BY	DATE
SURVEYED		
PLOTTED		
TEMPLATE		
AREAS		
NOTE BOOK		
NO.	AREAS CHECKED	

MODEL: PrSB57 - 795+50.00-1 [Sheet]
FILE NAME: c:\pw_work\pwidot\hirtzelkd\d0852852\D774435-sheets-CrossSections-Stage1.dgn

USER NAME = kaleb.hirtzel	DESIGNED -	REVISED -
	DRAWN -	REVISED -
PLOT SCALE = 0.16666633 ' / In.	CHECKED -	REVISED -
PLOT DATE = 8/22/2024	DATE -	REVISED -

STATE OF ILLINOIS
DEPARTMENT OF TRANSPORTATION

CROSS-SECTIONS
STAGE 1: SB I-57 & PR RAMP A

SCALE: 1"=30' | SHEET 28 OF 51 SHEETS | STA. 795+50.00 | TO STA. 796+00.00

F.A.I RTE.	SECTION	COUNTY	TOTAL SHEETS	SHEET NO.
57	(15-22HB-4)BR (15-22)R	COLES	1086	773
		CONTRACT NO. 74435		
		ILLINOIS	FED. AID PROJECT	

FINAL SURVEY	BY	DATE
SURVEYED		
PLOTTED		
TEMPLATE		
NOTE BOOK		
PAGES		
NO.	AREAS CHECKED	

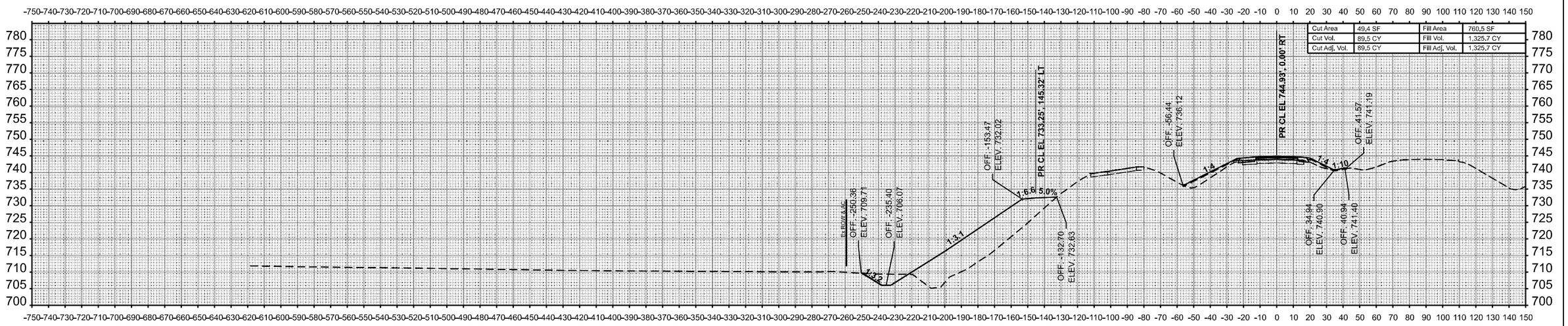

STA 797+00.00

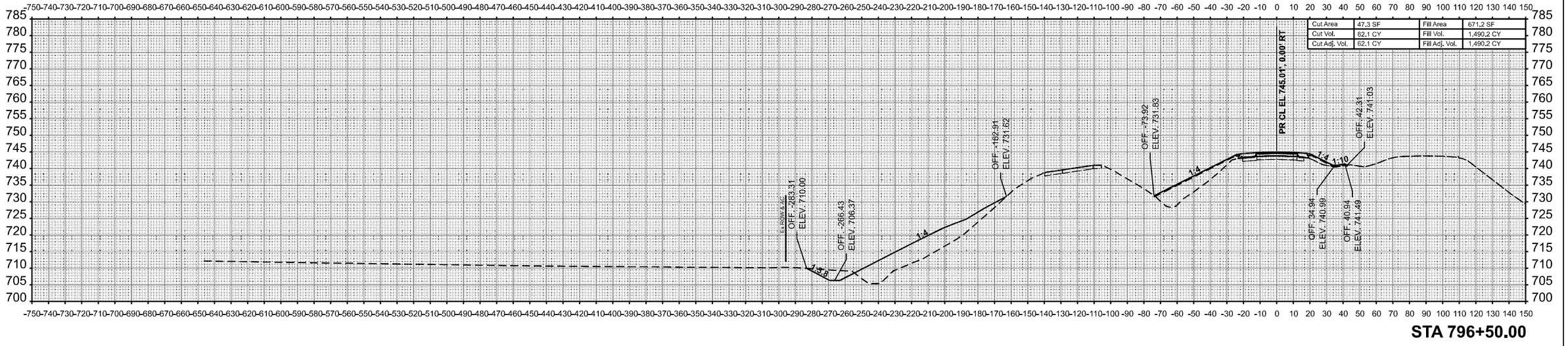

STA 796+50.00

ORIGINAL SURVEY	BY	DATE
SURVEYED		
PLOTTED		
TEMPLATE		
NOTE BOOK		
PAGES		
NO.	AREAS CHECKED	

MODEL: PSB57 - 796+50.00-1 [Sheet]
FILE NAME: c:\pw_work\pwidot\hirtzekl\d0852852\D77435-sheets-CrossSections-Stage1.dgn

USER NAME = kaleb.hirtzel	DESIGNED -	REVISED -
	DRAWN -	REVISED -
PLOT SCALE = 0.16666633 ' / in.	CHECKED -	REVISED -
PLOT DATE = 8/22/2024	DATE -	REVISED -

STATE OF ILLINOIS
DEPARTMENT OF TRANSPORTATION

CROSS-SECTIONS
STAGE 1: SB I-57 & PR RAMP A

SCALE: 1"=30' | SHEET 29 OF 51 SHEETS | STA. 796+50.00 | TO STA. 797+00.00

F.A.I RTE.	SECTION	COUNTY	TOTAL SHEETS	SHEET NO.
57	(15-22HB-4)BR (15-22)R	COLES	1086	774
		CONTRACT NO. 74435		
	ILLINOIS	FED. AID PROJECT		

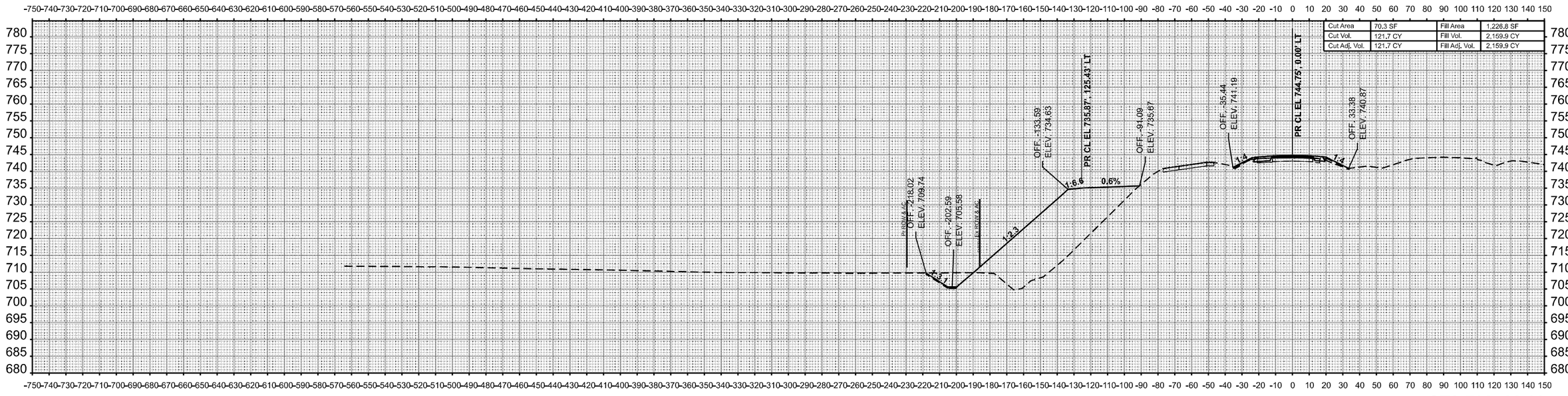

STA 798+00.00

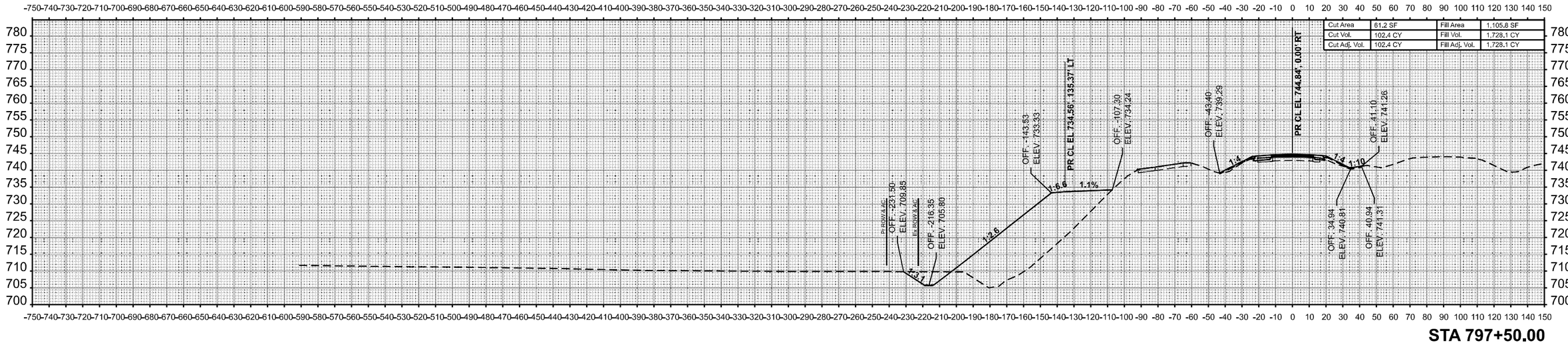

STA 797+50.00

USER NAME = kaleb.hirtzel	DESIGNED -	REVISED -	
	DRAWN -	REVISED -	
PLOT SCALE = 0.16666633 ' / in.	CHECKED -	REVISED -	
PLOT DATE = 8/22/2024	DATE -	REVISED -	

STATE OF ILLINOIS
DEPARTMENT OF TRANSPORTATION

CROSS-SECTIONS
STAGE 1: SB I-57 & PR RAMP A

SCALE: 1"=30' | SHEET 30 OF 51 SHEETS | STA. 797+50.00 | TO STA. 798+00.00

F.A.I RTE.	SECTION	COUNTY	TOTAL SHEETS	SHEET NO.
57	(15-22HB-4)BR (15-22)R	COLES	1086	775
		CONTRACT NO. 74435		
	ILLINOIS FED. AID PROJECT			

FINAL SURVEY | NOTE BOOK | NO. | BY | DATE | SURVEYED | PLOTTED | TEMPLATE | AREAS | AREAS CHECKED

ORIGINAL SURVEY | NOTE BOOK | NO. | BY | DATE | SURVEYED | PLOTTED | TEMPLATE | AREAS | AREAS CHECKED

MODEL: PSB57 - 797+50.00-1 [Sheet]
FILE NAME: c:\pw_work\pwidot\hirtzelkl\d0852852\D774435-sheets-CrossSections-Stage1.dgn

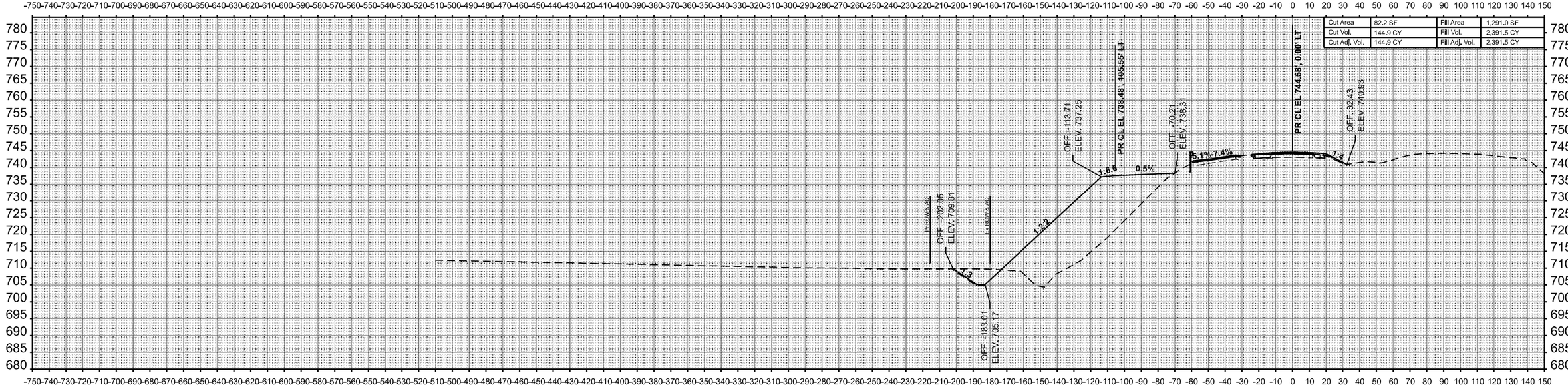

FINAL SURVEY | NOTE BOOK | NO. | SURVEYED | PLOTTED | TEMPLATE | AREAS | AREAS CHECKED | BY | DATE

ORIGINAL SURVEY | NOTE BOOK | NO. | SURVEYED | PLOTTED | TEMPLATE | AREAS | AREAS CHECKED | BY | DATE

MODEL: P:\SB57 - 798+50.00-I [Sheet]
FILE NAME: c:\pw_work\pwidot\hirtzelkl\d0852852\D774435-sheets-CrossSections-Stage1.dgn

USER NAME = kaleb.hirtzel	DESIGNED -	REVISED -
	DRAWN -	REVISED -
PLOT SCALE = 0.16666633 ' / in.	CHECKED -	REVISED -
PLOT DATE = 8/22/2024	DATE -	REVISED -

STATE OF ILLINOIS
DEPARTMENT OF TRANSPORTATION

CROSS-SECTIONS
STAGE 1: SB I-57 & PR RAMP A

SCALE: 1"=30' | SHEET 31 OF 51 SHEETS | STA. 798+50.00 | TO STA. 799+00.00

F.A.I RTE.	SECTION	COUNTY	TOTAL SHEETS	SHEET NO.
57	(15-22HB-4)BR (15-22)R	COLES	1086	776
		CONTRACT NO. 74435		
	ILLINOIS	FED. AID PROJECT		

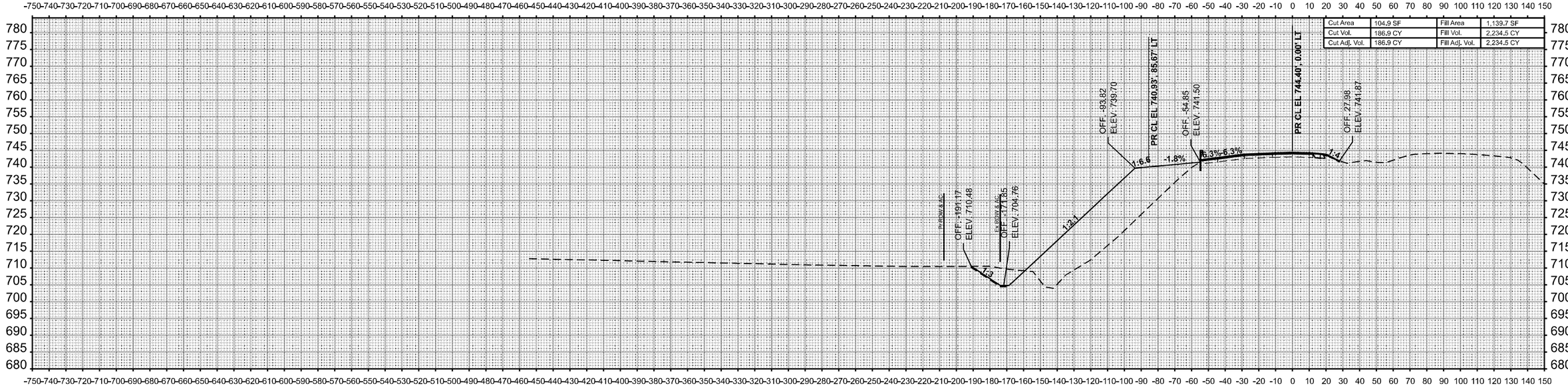

STA 800+00.00

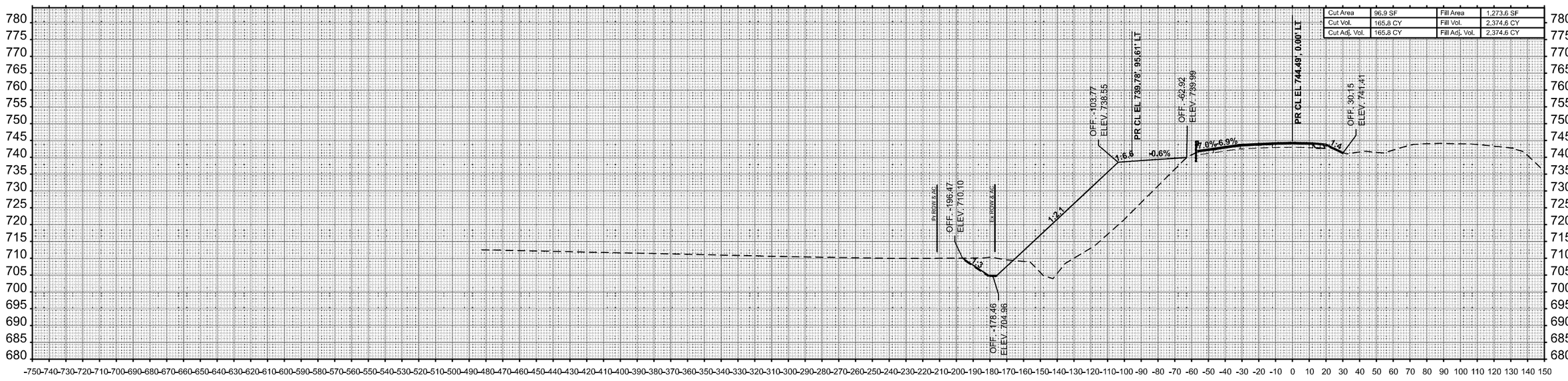

STA 799+50.00

USER NAME = kaleb.hirtzel	DESIGNED -	REVISED -	
	DRAWN -	REVISED -	
PLOT SCALE = 0.16666633 ' / in.	CHECKED -	REVISED -	
PLOT DATE = 8/22/2024	DATE -	REVISED -	

STATE OF ILLINOIS
DEPARTMENT OF TRANSPORTATION

CROSS-SECTIONS
STAGE 1: SB I-57 & PR RAMP A

SCALE: 1"=30' | SHEET 32 OF 51 SHEETS | STA. 799+50.00 | TO STA. 800+00.00

F.A.I RTE.	SECTION	COUNTY	TOTAL SHEETS	SHEET NO.
57	(15-22HB-4)BR (15-22)R	COLES	1086	777
		CONTRACT NO. 74435		
	ILLINOIS	FED. AID PROJECT		

FINAL SURVEY | NOTE BOOK | NO. | SURVEYED | PLOTTED | TEMPLATE | AREAS | AREAS CHECKED | BY | DATE

ORIGINAL SURVEY | NOTE BOOK | NO. | SURVEYED | PLOTTED | TEMPLATE | AREAS | AREAS CHECKED | BY | DATE

MODEL: P:\SB57 - 799+50.00-1 [Sheet]
FILE NAME: c:\pw_work\pwidot\hirtzelkld\d0852852\D774435-sheets-CrossSections-Stage1.dgn

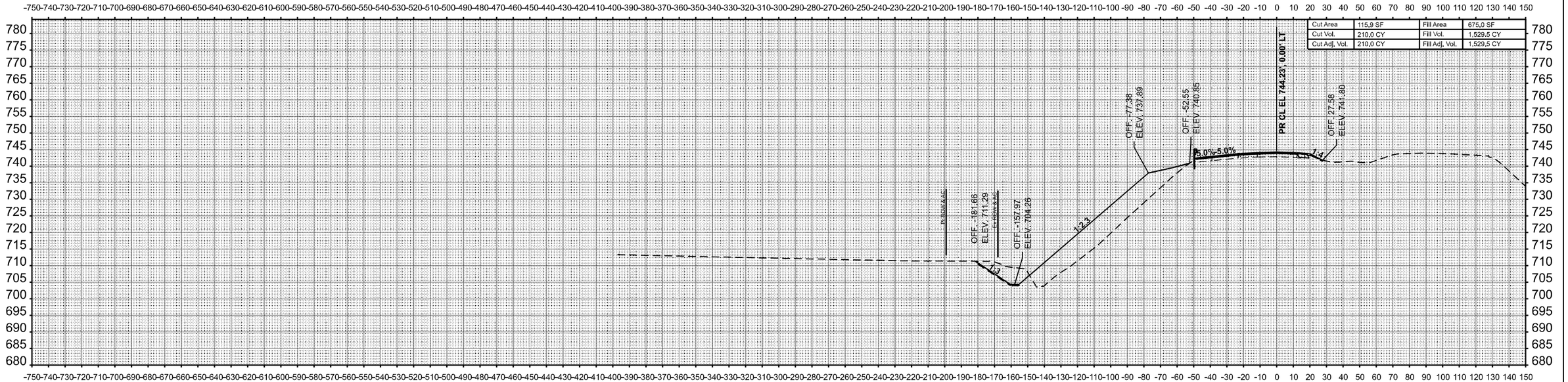

STA 801+00.00

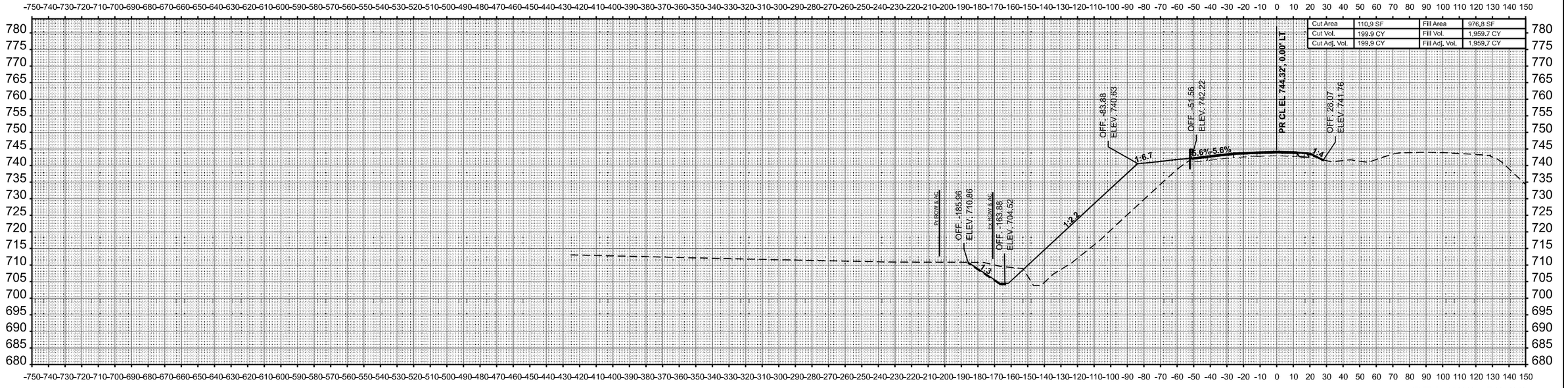

STA 800+50.00

FINAL SURVEY	BY	DATE
SURVEYED		
PLOTTED		
TEMPLATE		
NOTE BOOK		
AREAS		
NO.	AREAS CHECKED	

ORIGINAL SURVEY	BY	DATE
SURVEYED		
PLOTTED		
TEMPLATE		
NOTE BOOK		
AREAS		
NO.	AREAS CHECKED	

MODEL: P:\SB57 - 800+50.00-I [Sheet]
FILE NAME: c:\pw_work\pwidot\hirtzelkl\d0852852\D774435-sheets-CrossSections-Stage1.dgn

USER NAME = kaleb.hirtzel	DESIGNED -	REVISED -
	DRAWN -	REVISED -
PLOT SCALE = 0.16666633 ' / in.	CHECKED -	REVISED -
PLOT DATE = 8/22/2024	DATE -	REVISED -

STATE OF ILLINOIS
DEPARTMENT OF TRANSPORTATION

CROSS-SECTIONS
STAGE 1: SB I-57 & PR RAMP A

SCALE: 1"=30' | SHEET 33 OF 51 SHEETS | STA. 800+50.00 | TO STA. 801+00.00

F.A.I RTE.	SECTION	COUNTY	TOTAL SHEETS	SHEET NO.
57	(15-22HB-4)BR (15-22)R	COLES	1086	778
		CONTRACT NO. 74435		
	ILLINOIS	FED. AID PROJECT		

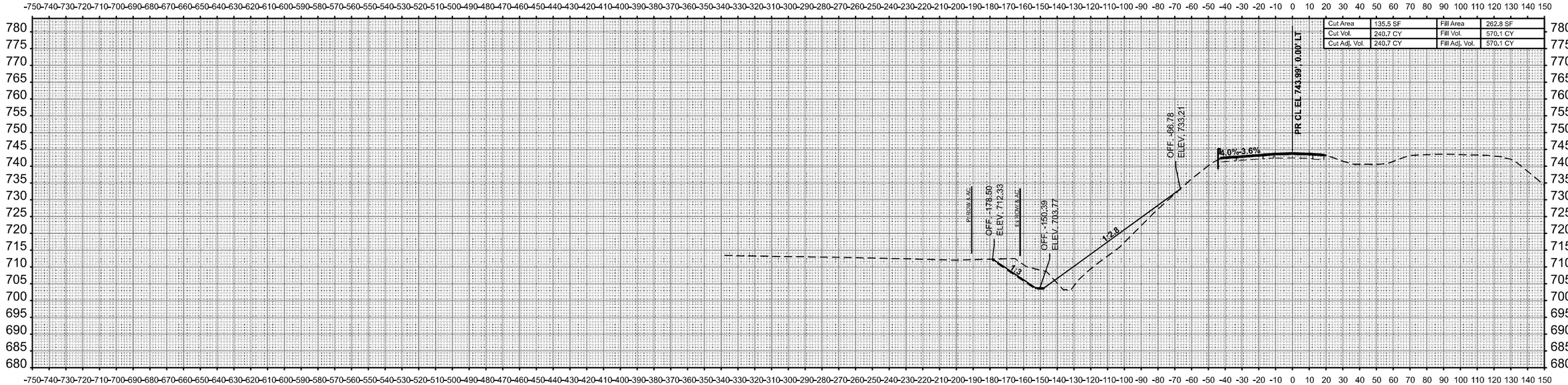

STA 802+00.00

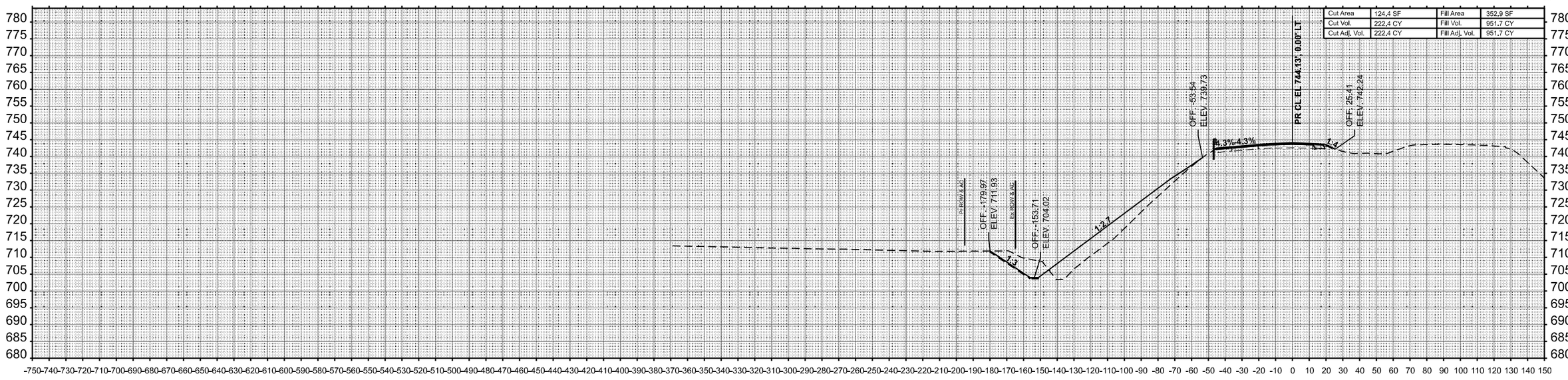

STA 801+50.00

FINAL SURVEY	BY	DATE
SURVEYED		
PLOTTED		
TEMPLATE		
NOTE BOOK		
NO.	AREAS CHECKED	

ORIGINAL SURVEY	BY	DATE
SURVEYED		
PLOTTED		
TEMPLATE		
NOTE BOOK		
NO.	AREAS CHECKED	

MODEL: PrSB57 - 801+50.00-I [Sheet]
FILE NAME: c:\pw_work\pwidot\hirtzelkl\d0852852\D774435-sheets-CrossSections-Stage1.dgn

USER NAME = kaleb.hirtzel	DESIGNED -	REVISED -
	DRAWN -	REVISED -
PLOT SCALE = 0.16666633 ' / in.	CHECKED -	REVISED -
PLOT DATE = 8/22/2024	DATE -	REVISED -

STATE OF ILLINOIS
DEPARTMENT OF TRANSPORTATION

CROSS-SECTIONS
STAGE 1: SB I-57 & PR RAMP A

SCALE: 1"=30' | SHEET 34 OF 51 SHEETS | STA. 801+50.00 | TO STA. 802+00.00

F.A.I RTE.	SECTION	COUNTY	TOTAL SHEETS	SHEET NO.
57	(15-22HB-4)BR (15-22)R	COLES	1086	779
		CONTRACT NO. 74435		
		ILLINOIS	FED. AID PROJECT	

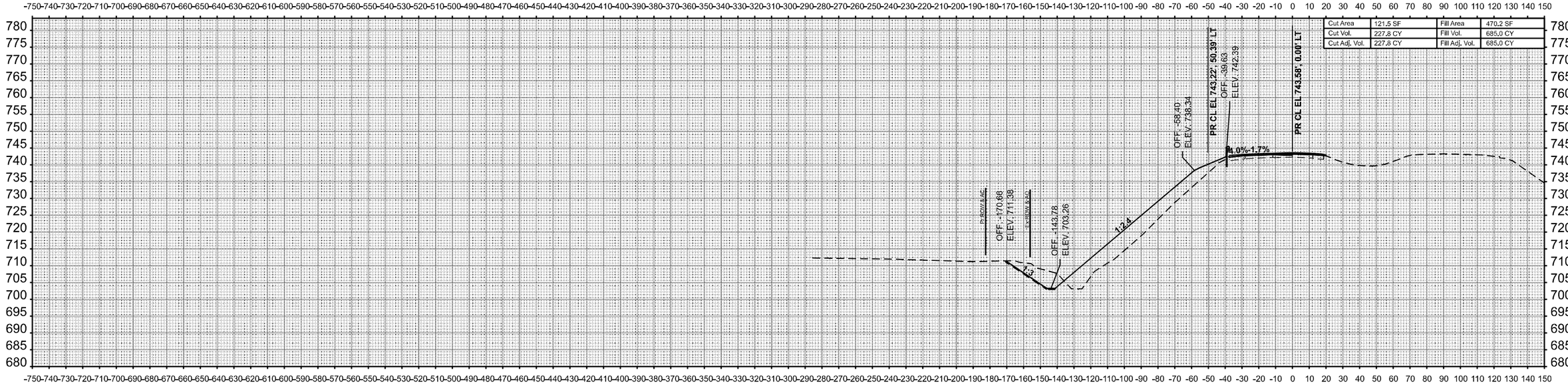

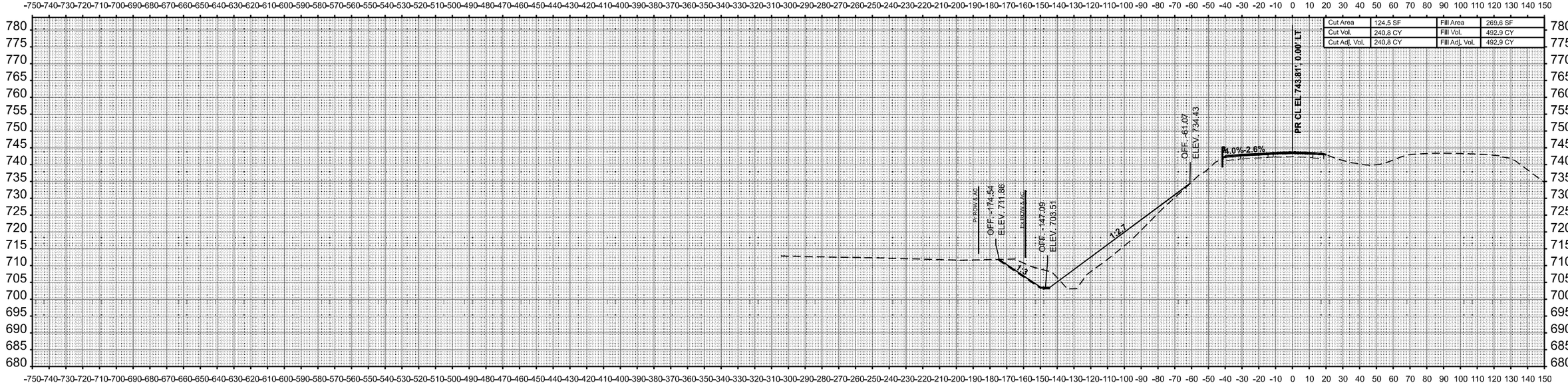

FINAL SURVEY	NOTE BOOK	NO.
ORIGINAL SURVEY	NOTE BOOK	NO.

	BY	DATE
SURVEYED		
PLOTTED		
TEMPLATE		
AREAS		
AREAS CHECKED		

MODEL: PrSB57 - 802+50.00-1 [Sheet]
FILE NAME: c:\pw_work\pwidot\hirtzel\d0852852\D774435-sheets-CrossSections-Stage1.dgn

USER NAME = kaleb.hirtzel	DESIGNED -	REVISED -
	DRAWN -	REVISED -
PLOT SCALE = 0.16666633 ' / in.	CHECKED -	REVISED -
PLOT DATE = 8/22/2024	DATE -	REVISED -

STATE OF ILLINOIS
DEPARTMENT OF TRANSPORTATION

CROSS-SECTIONS
STAGE 1: SB I-57 & PR RAMP A

SCALE: 1"=30' | SHEET 35 OF 51 SHEETS | STA. 802+50.00 | TO STA. 803+00.00

F.A.I RTE.	SECTION	COUNTY	TOTAL SHEETS	SHEET NO.
57	(15-22HB-4)BR (15-22)R	COLES	1086	780
		CONTRACT NO. 74435		
	ILLINOIS	FED. AID PROJECT		

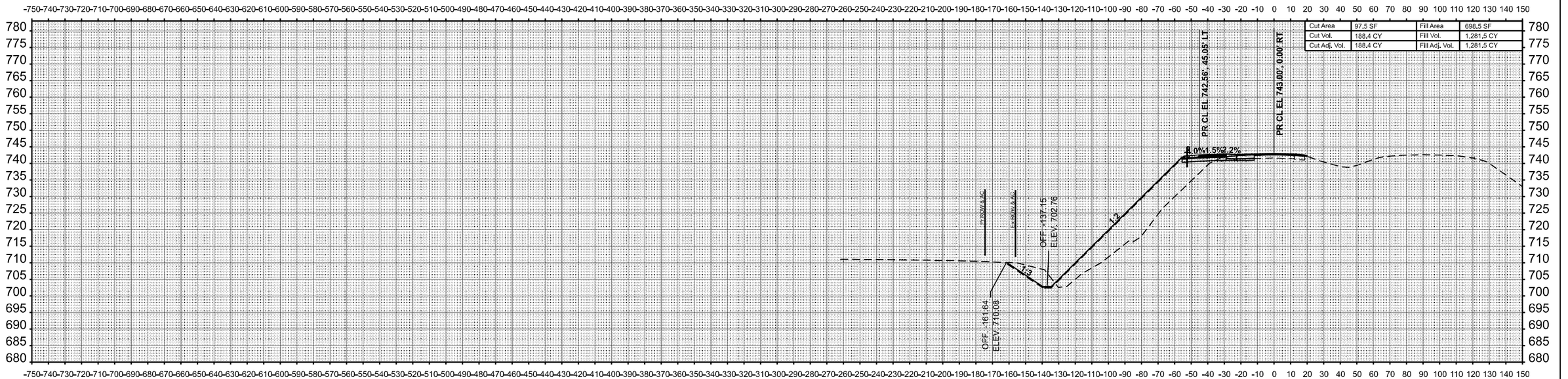

STA 804+00.00

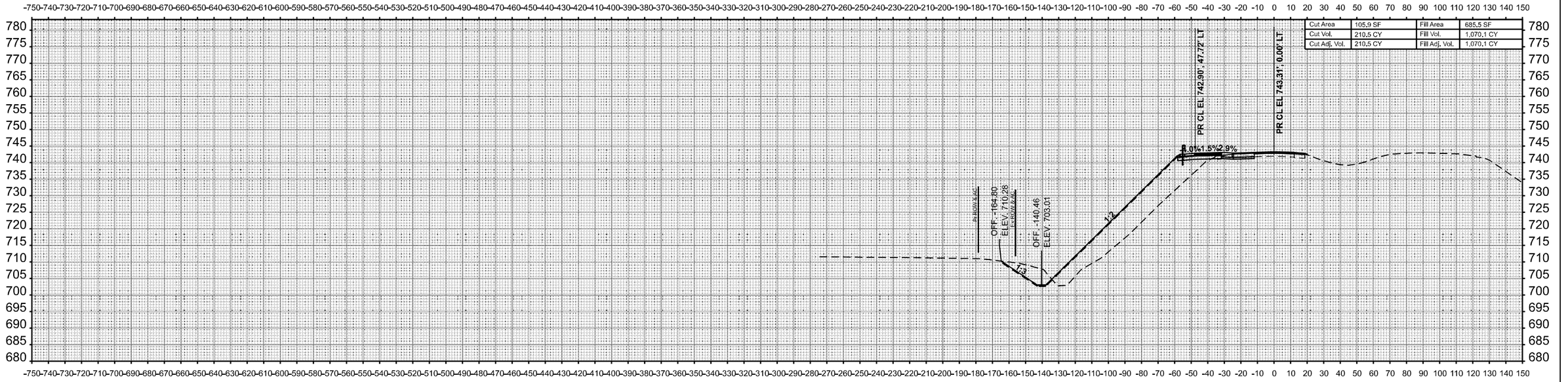

STA 803+50.00

FINAL SURVEY | NOTE BOOK | NO. | SURVEYED | PLOTTED | TEMPLATE | AREAS | AREAS CHECKED | BY | DATE

ORIGINAL SURVEY | NOTE BOOK | NO. | SURVEYED | PLOTTED | TEMPLATE | AREAS | AREAS CHECKED | BY | DATE

MODEL: PrSB57 - 803+50.00-1 [Sheet]
FILE NAME: c:\pw_work\pwidot\hirtzekld\d0852852\D7774435-sheets-CrossSections-Stage1.dgn

USER NAME = kaleb.hirtzel	DESIGNED -	REVISED -
	DRAWN -	REVISED -
PLOT SCALE = 0.16666633 ' / In.	CHECKED -	REVISED -
PLOT DATE = 8/22/2024	DATE -	REVISED -

STATE OF ILLINOIS
DEPARTMENT OF TRANSPORTATION

CROSS-SECTIONS
STAGE 1: SB I-57 & PR RAMP A

SCALE: 1"=30' | SHEET 36 OF 51 SHEETS | STA. 803+50.00 | TO STA. 804+00.00

F.A.I RTE.	SECTION	COUNTY	TOTAL SHEETS	SHEET NO.
57	(15-22HB-4)BR (15-22)R	COLES	1086	781
		CONTRACT NO. 74435		
	ILLINOIS	FED. AID PROJECT		



STA 805+00.00



STA 804+50.00

USER NAME = kaleb.hirtzel	DESIGNED -	REVISED -	**STATE OF ILLINOIS** **DEPARTMENT OF TRANSPORTATION**
	DRAWN -	REVISED -	
PLOT SCALE = 0.16666633 ' / In.	CHECKED -	REVISED -	
PLOT DATE = 8/22/2024	DATE -	REVISED -	

CROSS-SECTIONS
STAGE 1: SB I-57 & PR RAMP A

SCALE: 1"=30' | SHEET 37 OF 51 SHEETS | STA. 804+50.00 | TO STA. 805+00.00

F.A.I RTE.	SECTION	COUNTY	TOTAL SHEETS	SHEET NO.
57	(15-22HB-4)BR (15-22)R	COLES	1086	782
		CONTRACT NO. 74435		
	ILLINOIS FED. AID PROJECT			

FINAL SURVEY | NOTE BOOK | NO. | SURVEYED | PLOTTED | TEMPLATE | AREAS | AREAS CHECKED | BY | DATE

ORIGINAL SURVEY | NOTE BOOK | NO. | SURVEYED | PLOTTED | TEMPLATE | AREAS | AREAS CHECKED | BY | DATE

MODEL: P:\SB57 - 804+50.00-I [Sheet]
FILE NAME: c:\pw_work\pwidot\hirtzelkld0852852\D774435-sheets-CrossSections-Stage1.dgn



STA 806+00.00

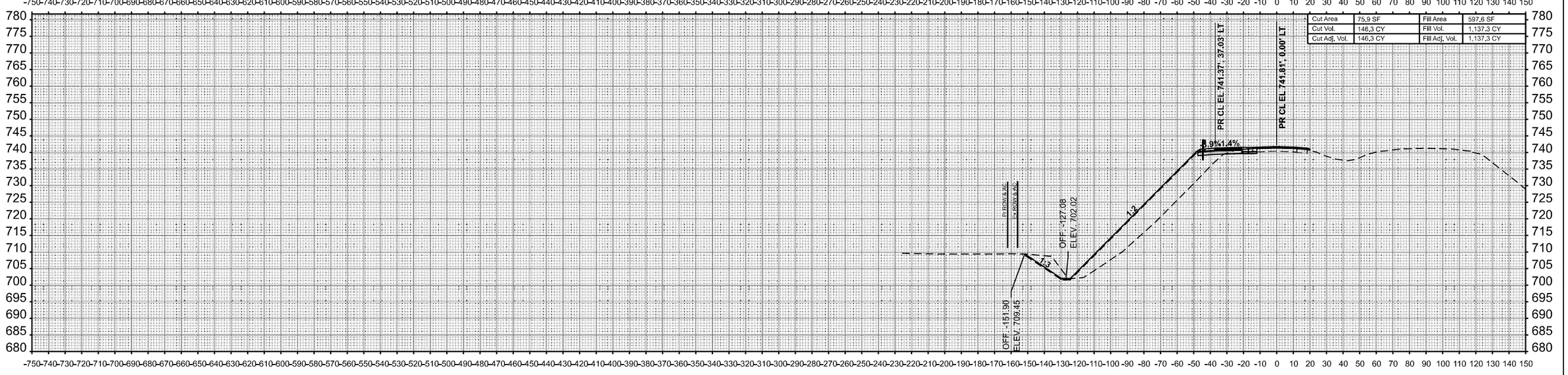

STA 805+50.00

USER NAME = kaleb.hirtzel	DESIGNED -	REVISED -	
	DRAWN -	REVISED -	
PLOT SCALE = 0.16666633 ' / in.	CHECKED -	REVISED -	
PLOT DATE = 8/22/2024	DATE -	REVISED -	

STATE OF ILLINOIS
DEPARTMENT OF TRANSPORTATION

CROSS-SECTIONS
STAGE 1: SB I-57 & PR RAMP A

SCALE: 1"=30' | SHEET 38 OF 51 SHEETS | STA. 805+50.00 | TO STA. 806+00.00

F.A.I RTE.	SECTION	COUNTY	TOTAL SHEETS	SHEET NO.
57	(15-22HB-4)BR (15-22)R	COLES	1086	783
		CONTRACT NO. 74435		
		ILLINOIS	FED. AID PROJECT	

FINAL SURVEY | NOTE BOOK | NO. | SURVEYED | PLOTTED | TEMPLATE | AREAS | AREAS CHECKED | BY | DATE

ORIGINAL SURVEY | NOTE BOOK | NO. | SURVEYED | PLOTTED | TEMPLATE | AREAS | AREAS CHECKED | BY | DATE

MODEL: P:\SB57 - 805+50.00-I [Sheet]
FILE NAME: c:\pw_work\pwidot\hirtzelkl\d0852852\D774435-sheets-CrossSections-Stage1.dgn



STA 807+00.00



STA 806+50.00

USER NAME = kaleb.hirtzel	DESIGNED -	REVISED -	
	DRAWN -	REVISED -	
PLOT SCALE = 0.16666633 ' / in.	CHECKED -	REVISED -	
PLOT DATE = 8/22/2024	DATE -	REVISED -	

STATE OF ILLINOIS
DEPARTMENT OF TRANSPORTATION

CROSS-SECTIONS
STAGE 1: SB I-57 & PR RAMP A

SCALE: 1"=30' | SHEET 39 OF 51 SHEETS | STA. 806+50.00 | TO STA. 807+00.00

F.A.I RTE.	SECTION	COUNTY	TOTAL SHEETS	SHEET NO.
57	(15-22HB-4)BR (15-22)R	COLES	1086	784
		CONTRACT NO. 74435		
	ILLINOIS FED. AID PROJECT			

FINAL SURVEY | NOTE BOOK | NO. | SURVEYED | PLOTTED | TEMPLATE | AREAS | AREAS CHECKED | BY | DATE

ORIGINAL SURVEY | NOTE BOOK | NO. | SURVEYED | PLOTTED | TEMPLATE | AREAS | AREAS CHECKED | BY | DATE

MODEL: PrSB57 - 806+50.00-I [Sheet]
FILE NAME: c:\pw_work\pwidot\hirtzelkl\d0852852\D774435-sheets-CrossSections-Stage1.dgn

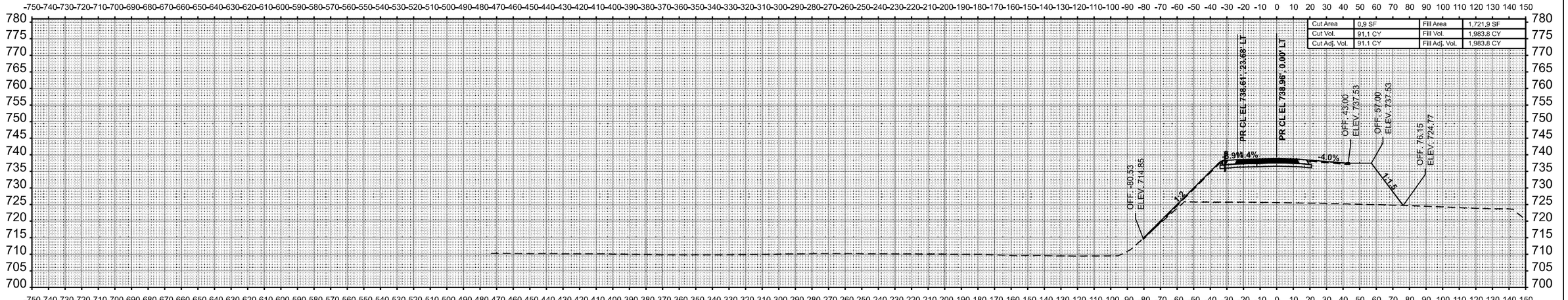

STA 808+00.00

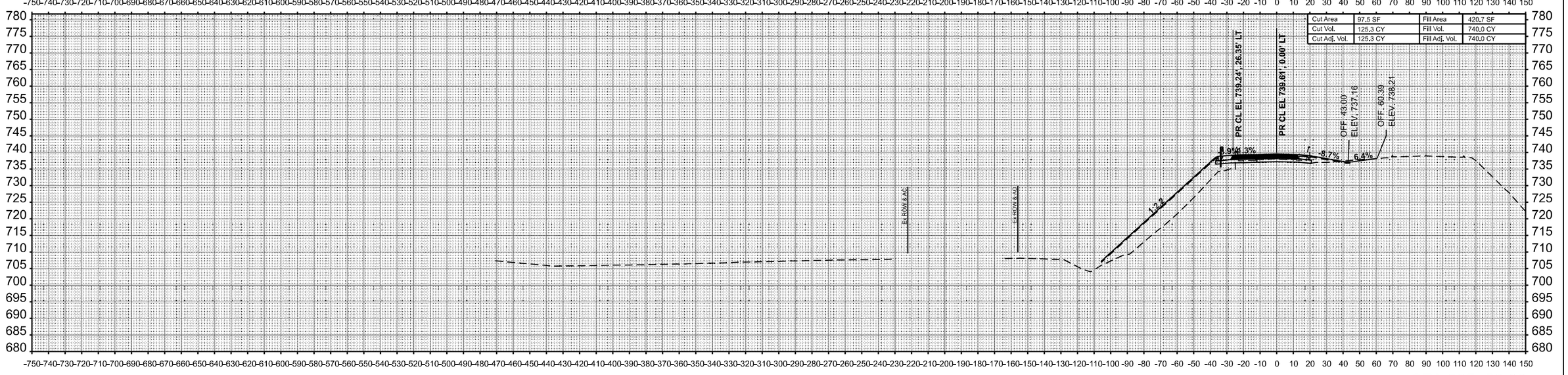

STA 807+50.00

USER NAME = kaleb.hirtzel	DESIGNED -	REVISED -	
	DRAWN -	REVISED -	
PLOT SCALE = 0.16666633 ' / in.	CHECKED -	REVISED -	
PLOT DATE = 8/22/2024	DATE -	REVISED -	

STATE OF ILLINOIS
DEPARTMENT OF TRANSPORTATION

CROSS-SECTIONS
STAGE 1: SB I-57 & PR RAMP A

SCALE: 1"=30' | SHEET 40 OF 51 SHEETS | STA. 807+50.00 | TO STA. 808+00.00

F.A.I RTE.	SECTION	COUNTY	TOTAL SHEETS	SHEET NO.
57	(15-22HB-4)BR (15-22)R	COLES	1086	785
		CONTRACT NO. 74435		
		ILLINOIS	FED. AID PROJECT	

FINAL SURVEY | NOTE BOOK | NO. | SURVEYED | PLOTTED | TEMPLATE | AREAS | AREAS CHECKED | BY | DATE

ORIGINAL SURVEY | NOTE BOOK | NO. | SURVEYED | PLOTTED | TEMPLATE | AREAS | AREAS CHECKED | BY | DATE

MODEL: P:\SB57 - 807+50.00-I [Sheet]
FILE NAME: c:\pw_work\pwidot\hirtzelkld\d0852852\D774435-sheets-CrossSections-Stage1.dgn

FINAL SURVEY	BY	DATE
SURVEYED		
PLOTTED		
TEMPLATE		
NOTE BOOK		
NO.	AREAS CHECKED	

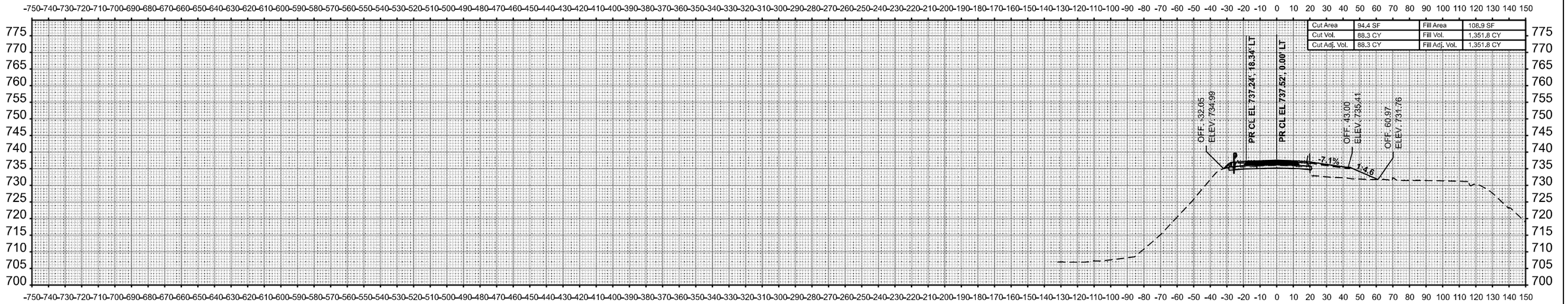

STA 809+00.00

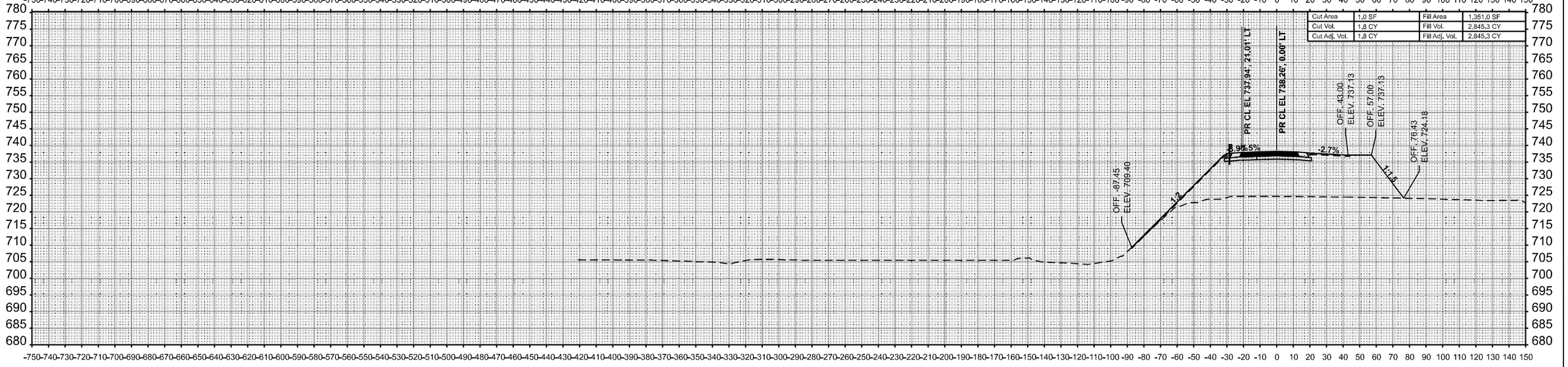

STA 808+50.00

ORIGINAL SURVEY	BY	DATE
SURVEYED		
PLOTTED		
TEMPLATE		
NOTE BOOK		
NO.	AREAS CHECKED	

MODEL: P:\SB57 - 808+50.00-I [Sheet]
FILE NAME: c:\pw_work\pwidot\hirtzelkl\d0852852\D7744\35-sheets-CrossSections-Stage1.dgn

USER NAME = kaleb.hirtzel	DESIGNED -	REVISED -	
	DRAWN -	REVISED -	
PLOT SCALE = 0.16666633 ' / in.	CHECKED -	REVISED -	
PLOT DATE = 8/22/2024	DATE -	REVISED -	

STATE OF ILLINOIS
DEPARTMENT OF TRANSPORTATION

CROSS-SECTIONS
STAGE 1: SB I-57 & PR RAMP A

SCALE: 1"=30' | SHEET 41 OF 51 SHEETS | STA. 808+50.00 | TO STA. 809+00.00

F.A.I RTE.	SECTION	COUNTY	TOTAL SHEETS	SHEET NO.
57	(15-22HB-4)BR (15-22)R	COLES	1086	786
		CONTRACT NO. 74435		
		ILLINOIS	FED. AID PROJECT	



STA 810+00.00

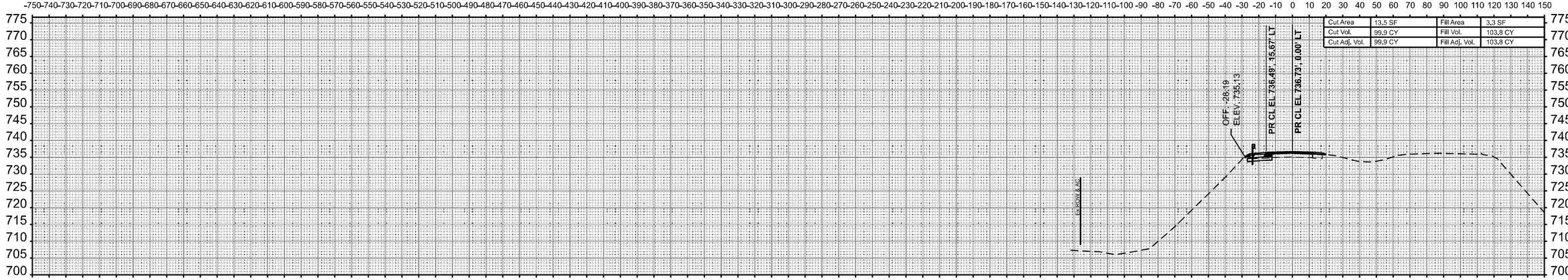

STA 809+50.00

FINAL SURVEY | BY | DATE
SURVEYED
PLOTTED
TEMPLATE
AREAS
AREAS CHECKED
NOTE BOOK
NO.

ORIGINAL SURVEY | BY | DATE
SURVEYED
PLOTTED
TEMPLATE
AREAS
AREAS CHECKED
NOTE BOOK
NO.

MODEL: PrSB57 - 809+50.00-1 [Sheet]
FILE NAME: c:\pw_work\pwidot\hirtzel\d0852852\D774435-sheets-CrossSections-Stage1.dgn

USER NAME = kaleb.hirtzel	DESIGNED -	REVISED -
	DRAWN -	REVISED -
PLOT SCALE = 0.16666633 ' / In.	CHECKED -	REVISED -
PLOT DATE = 8/22/2024	DATE -	REVISED -

STATE OF ILLINOIS
DEPARTMENT OF TRANSPORTATION

CROSS-SECTIONS
STAGE 1: SB I-57 & PR RAMP A

SCALE: 1"=30' | SHEET 42 OF 51 SHEETS | STA. 809+50.00 | TO STA. 810+00.00

F.A.I RTE.	SECTION	COUNTY	TOTAL SHEETS	SHEET NO.
57	(15-22HB-4)BR (15-22)R	COLES	1086	787
		CONTRACT NO. 74435		
		ILLINOIS	FED. AID PROJECT	

FINAL SURVEY		BY	DATE
	SURVEYED		
	PLOTTED		
NOTE BOOK	TEMPLATE		
	AREAS		
NO.	AREAS CHECKED		





ORIGINAL SURVEY		BY	DATE
	SURVEYED		
	PLOTTED		
NOTE BOOK	TEMPLATE		
	AREAS		
NO.	AREAS CHECKED		

MODEL: P:\SB57 - 810+50.00-I [Sheet]
FILE NAME: c:\pw_work\pwidot\hirtzelkl\d0852852\D774435-sheets-CrossSections-Stage1.dgn

USER NAME = kaleb.hirtzel	DESIGNED -	REVISED -	
	DRAWN -	REVISED -	
PLOT SCALE = 0.16666633 ' / in.	CHECKED -	REVISED -	
PLOT DATE = 8/22/2024	DATE -	REVISED -	

STATE OF ILLINOIS
DEPARTMENT OF TRANSPORTATION

CROSS-SECTIONS
STAGE 1: SB I-57

SCALE: 1"=30' | SHEET 43 OF 51 SHEETS | STA. 810+50.00 | TO STA. 811+00.00

F.A.I RTE.	SECTION	COUNTY	TOTAL SHEETS	SHEET NO.
57	(15-22HB-4)BR (15-22)R	COLES	1086	788
		CONTRACT NO. 74435		
	ILLINOIS	FED. AID PROJECT		

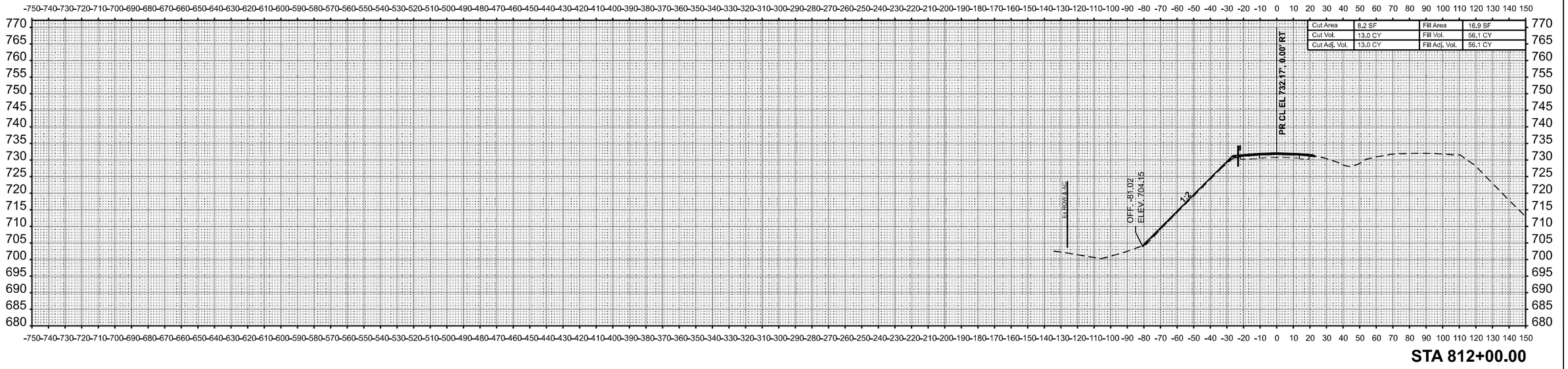

STA 812+00.00



STA 811+50.00

FINAL SURVEY

	BY	DATE
SURVEYED		
PLOTTED		
TEMPLATE		
AREAS		
AREAS CHECKED		

NOTE BOOK
NO.

ORIGINAL SURVEY

	BY	DATE
SURVEYED		
PLOTTED		
TEMPLATE		
AREAS		
AREAS CHECKED		

NOTE BOOK
NO.

MODEL: PrSB57 - 811+50.00-1 [Sheet]
FILE NAME: c:\pw_work\pwidot\hirtzelkl\d0852852\D774435-sheets-CrossSections-Stage1.dgn

USER NAME = kaleb.hirtzel	DESIGNED -	REVISED -	**STATE OF ILLINOIS**	**CROSS-SECTIONS**	
	DRAWN -	REVISED -	**DEPARTMENT OF TRANSPORTATION**	**STAGE 1: SB I-57**	
PLOT SCALE = 0.16666633 ' / in.	CHECKED -	REVISED -		SCALE: 1"=30' | SHEET 44 OF 51 SHEETS | STA. 811+50.00 | TO STA. 812+00.00	
PLOT DATE = 8/22/2024	DATE -	REVISED -			

F.A.I RTE.	SECTION	COUNTY	TOTAL SHEETS	SHEET NO.
57	(15-22HB-4)BR (15-22)R	COLES	1086	789
		CONTRACT NO. 74435		
	ILLINOIS FED. AID PROJECT			

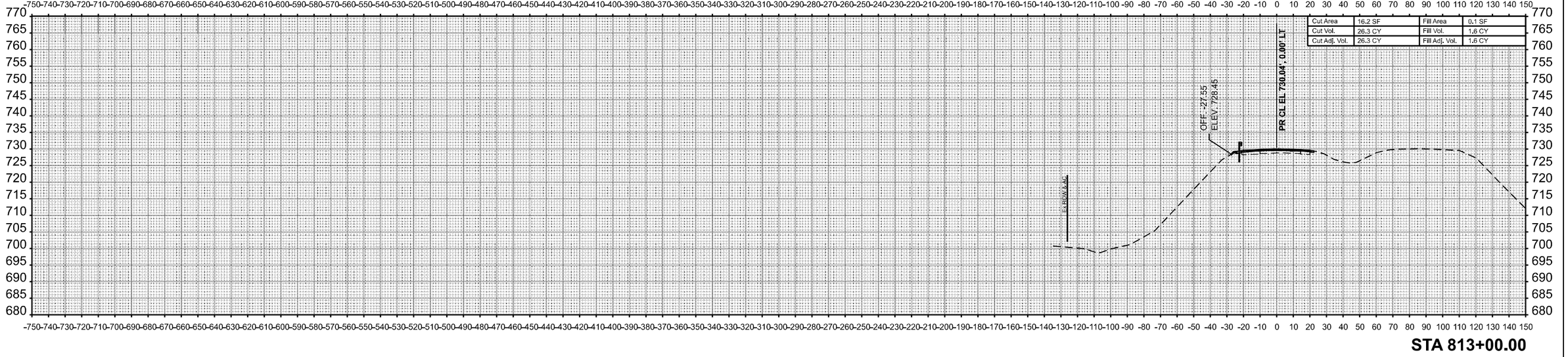

STA 813+00.00



STA 812+50.00

USER NAME = kaleb.hirtzel	DESIGNED -	REVISED -	
	DRAWN -	REVISED -	
PLOT SCALE = 0.16666633 ' / In.	CHECKED -	REVISED -	
PLOT DATE = 8/22/2024	DATE -	REVISED -	

STATE OF ILLINOIS
DEPARTMENT OF TRANSPORTATION

CROSS-SECTIONS
STAGE 1: SB I-57

SCALE: 1"=30' | SHEET 45 OF 51 SHEETS | STA. 812+50.00 | TO STA. 813+00.00

F.A.I RTE.	SECTION	COUNTY	TOTAL SHEETS	SHEET NO.
57	(15-22HB-4)BR (15-22)R	COLES	1086	790
		CONTRACT NO. 74435		
		ILLINOIS	FED. AID PROJECT	

FINAL SURVEY — NO'TE BOOK — NO. — SURVEYED — PLOTTED — TEMPLATE — AREAS — AREAS CHECKED — BY — DATE

ORIGINAL SURVEY — NO'TE BOOK — NO. — SURVEYED — PLOTTED — TEMPLATE — AREAS — AREAS CHECKED — BY — DATE

MODEL: PSB57 - 812+50.00-1 [Sheet]
FILE NAME: c:\pw_work\pwidot\hirtzelkd\d0852852\D774435-sheets-CrossSections-Stage1.dgn

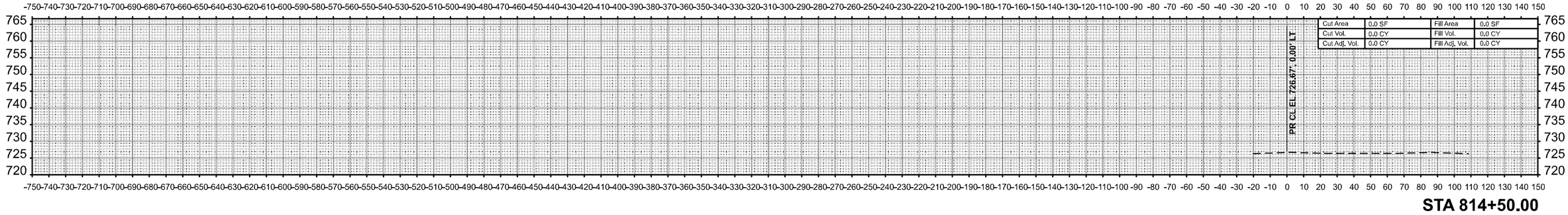

STA 814+50.00

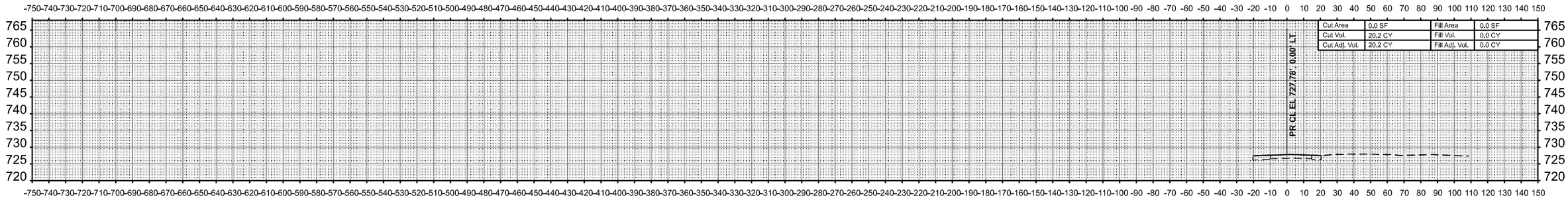

STA 814+00.00



STA 813+50.00

USER NAME = kaleb.hirtzel	DESIGNED -	REVISED -	
	DRAWN -	REVISED -	
PLOT SCALE = 0.16666633 ' / in.	CHECKED -	REVISED -	
PLOT DATE = 8/22/2024	DATE -	REVISED -	

STATE OF ILLINOIS
DEPARTMENT OF TRANSPORTATION

CROSS-SECTIONS
STAGE 1: SB I-57

SCALE: 1"=30' | SHEET 46 OF 51 SHEETS | STA. 813+50.00 | TO STA. 814+50.00

F.A.I RTE.	SECTION	COUNTY	TOTAL SHEETS	SHEET NO.
57	(15-22HB-4)BR (15-22)R	COLES	1086	791
		CONTRACT NO. 74435		
	ILLINOIS	FED. AID PROJECT		

FINAL SURVEY | NOTE BOOK | NO. | SURVEYED | PLOTTED | TEMPLATE | AREAS | AREAS CHECKED | BY | DATE

ORIGINAL SURVEY | NOTE BOOK | NO. | SURVEYED | PLOTTED | TEMPLATE | AREAS | AREAS CHECKED | BY | DATE

MODEL: PrSB57 - 813+50.00-1 [Sheet]
FILE NAME: c:\pw_work\pwidot\hirtzelkd\d0852852\D774435-sheets-CrossSections-Stage1.dgn



STA 816+00.00

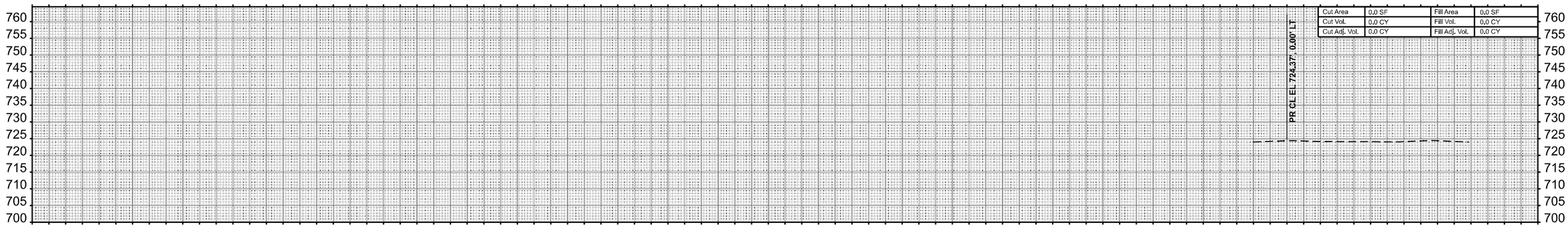

STA 815+50.00

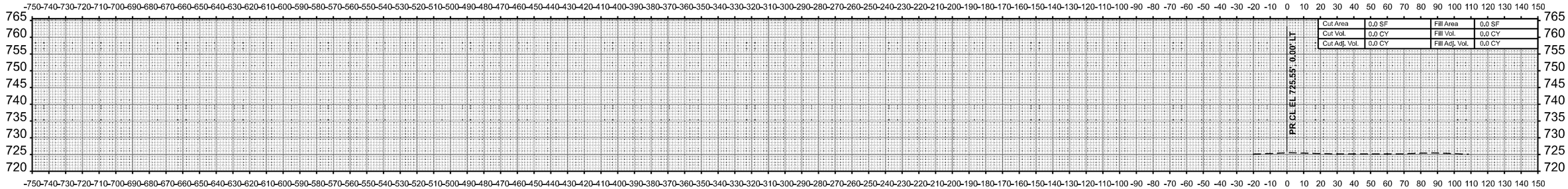

STA 815+00.00

USER NAME = kaleb.hirtzel	DESIGNED -	REVISED -
	DRAWN -	REVISED -
PLOT SCALE = 0.16666633 ' / in.	CHECKED -	REVISED -
PLOT DATE = 8/22/2024	DATE -	REVISED -

STATE OF ILLINOIS
DEPARTMENT OF TRANSPORTATION

CROSS-SECTIONS
STAGE 1: SB I-57

SCALE: 1"=30' | SHEET 47 OF 51 SHEETS | STA. 815+00.00 | TO STA. 816+00.00

F.A.I RTE.	SECTION	COUNTY	TOTAL SHEETS	SHEET NO.
57	(15-22HB-4)BR (15-22)R	COLES	1086	792
		CONTRACT NO. 74435		
		ILLINOIS	FED. AID PROJECT	

FINAL SURVEY | NOTE BOOK | NO. | SURVEYED | PLOTTED | TEMPLATE | AREAS | AREAS CHECKED | BY | DATE

ORIGINAL SURVEY | NOTE BOOK | NO. | SURVEYED | PLOTTED | TEMPLATE | AREAS | AREAS CHECKED | BY | DATE

MODEL: P:\SB57 - 815+00.00-I |Sheet|
FILE NAME: c:\pw_work\pwidot\hirtzelkld\d0852852\D774435-sheets-CrossSections-Stage1.dgn

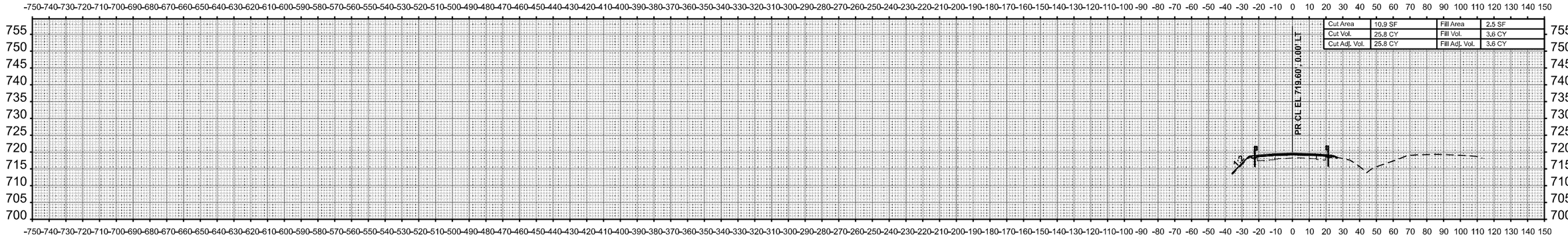

STA 817+50.00

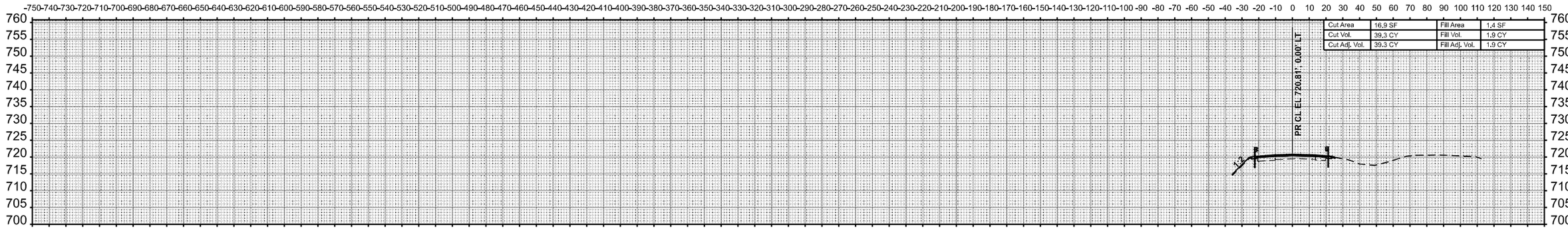

STA 817+00.00

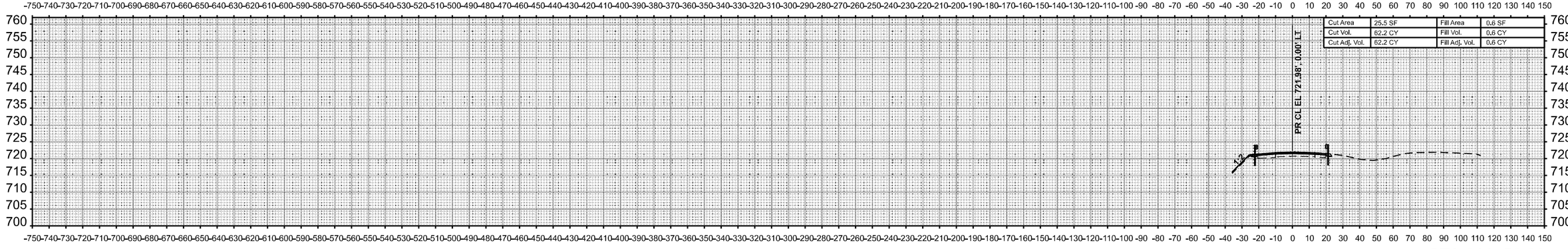

STA 816+50.00

USER NAME = kaleb.hirtzel	DESIGNED -	REVISED -	
	DRAWN -	REVISED -	
PLOT SCALE = 0.16666633 ' / In.	CHECKED -	REVISED -	
PLOT DATE = 8/22/2024	DATE -	REVISED -	

STATE OF ILLINOIS
DEPARTMENT OF TRANSPORTATION

CROSS-SECTIONS
STAGE 1: SB I-57

SCALE: 1"=30' | SHEET 48 OF 51 SHEETS | STA. 816+50.00 | TO STA. 817+50.00

F.A.I RTE.	SECTION	COUNTY	TOTAL SHEETS	SHEET NO.
57	(15-22HB-4)BR (15-22)R	COLES	1086	793
		CONTRACT NO. 74435		
		ILLINOIS	FED. AID PROJECT	

ORIGINAL SURVEY
NOTE BOOK
NO.
SURVEYED
PLOTTED
TEMPLATE
AREAS
AREAS CHECKED
BY
DATE

FINAL SURVEY
NOTE BOOK
NO.
SURVEYED
PLOTTED
TEMPLATE
AREAS
AREAS CHECKED
BY
DATE

MODEL: PSB57 - 816+50.00-1 [Sheet]
FILE NAME: c:\pw_work\pwidot\hirtzelkd\d0852852\D777435-sheets-CrossSections-Stage1.dgn

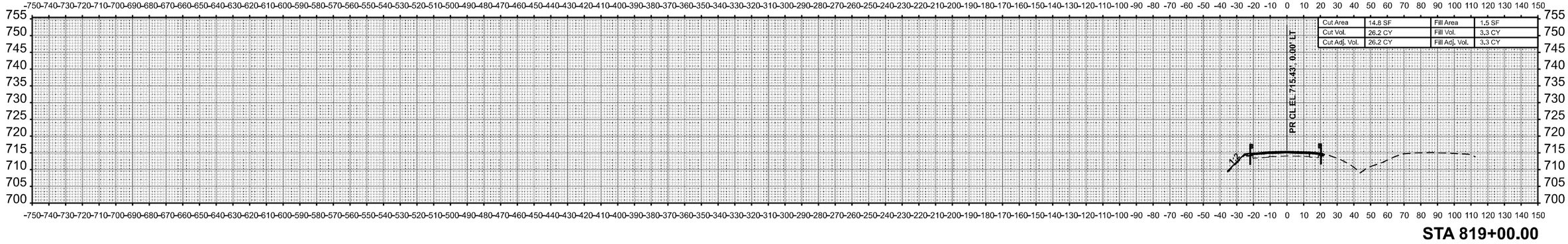

STA 819+00.00

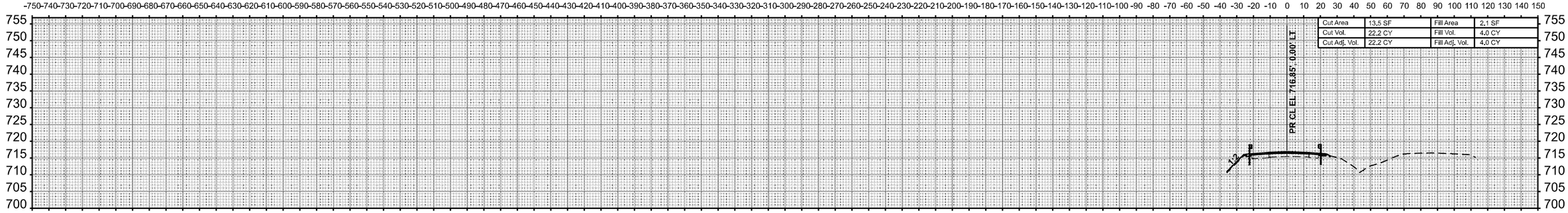

STA 818+50.00

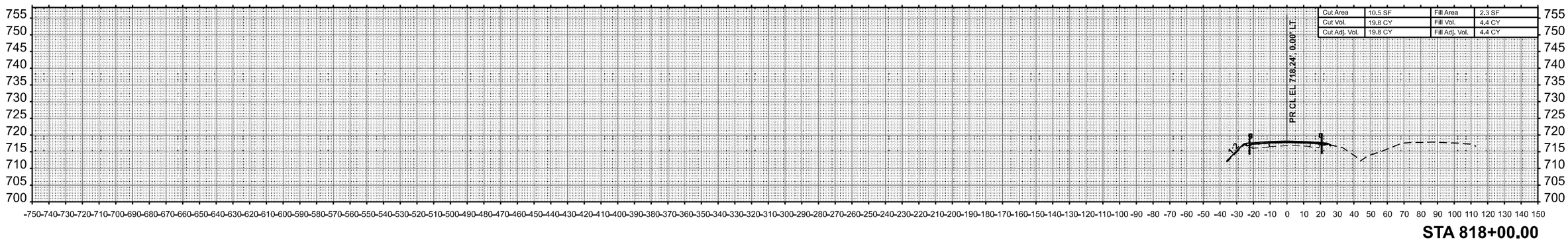

STA 818+00.00

FINAL SURVEY	BY	DATE
SURVEYED		
PLOTTED		
TEMPLATE		
NOTE BOOK	AREAS	
NO.	AREAS CHECKED	

ORIGINAL SURVEY	BY	DATE
SURVEYED		
PLOTTED		
TEMPLATE		
NOTE BOOK	AREAS	
NO.	AREAS CHECKED	

MODEL: PrSB57 - 818+00.00-I [Sheet]
FILE NAME: c:\pw_work\pwidot\hirtzelkd\d0852852\D774435-sheets-CrossSections-Stage1.dgn

USER NAME = kaleb.hirtzel	DESIGNED -	REVISED -
	DRAWN -	REVISED -
PLOT SCALE = 0.16666633 ' / In.	CHECKED -	REVISED -
PLOT DATE = 8/22/2024	DATE -	REVISED -

STATE OF ILLINOIS
DEPARTMENT OF TRANSPORTATION

CROSS-SECTIONS
STAGE 1: SB I-57

SCALE: 1"=30' | SHEET 49 OF 51 SHEETS | STA. 818+00.00 | TO STA. 819+00.00

F.A.I RTE.	SECTION	COUNTY	TOTAL SHEETS	SHEET NO.
57	(15-22HB-4)BR (15-22)R	COLES	1086	794
		CONTRACT NO. 74435		
	ILLINOIS	FED. AID PROJECT		

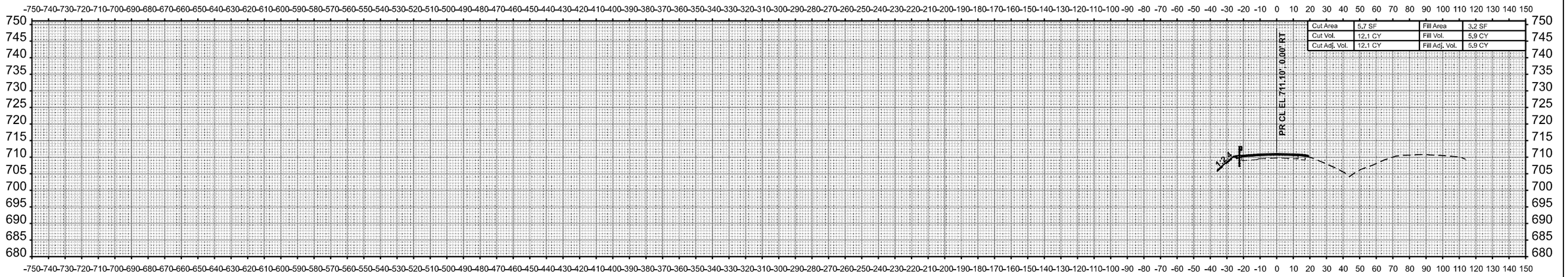

STA 820+50.00

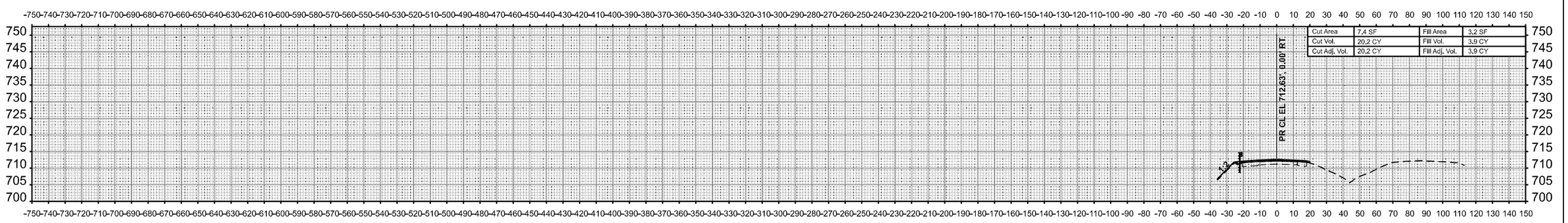

STA 820+00.00

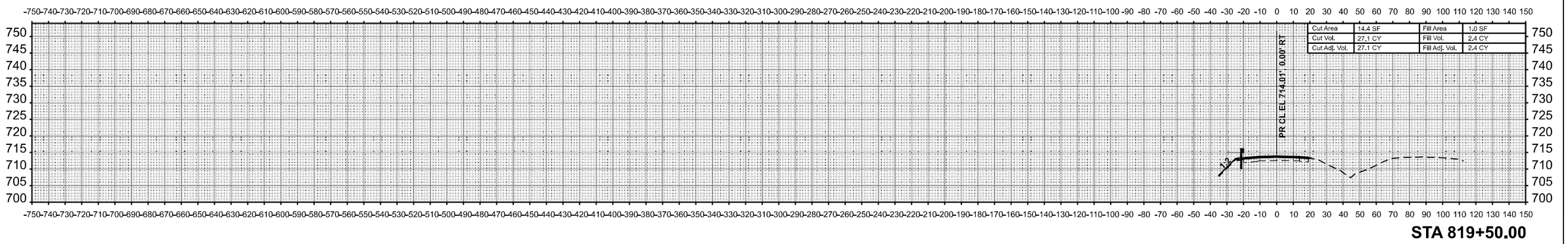

STA 819+50.00

USER NAME = kaleb.hirtzel	DESIGNED -	REVISED -	**STATE OF ILLINOIS** **DEPARTMENT OF TRANSPORTATION**
	DRAWN -	REVISED -	
PLOT SCALE = 0.16666633 ' / in.	CHECKED -	REVISED -	
PLOT DATE = 8/22/2024	DATE -	REVISED -	

CROSS-SECTIONS
STAGE 1: SB I-57

SCALE: 1"=30' | SHEET 50 OF 51 SHEETS | STA. 819+50.00 | TO STA. 820+50.00

F.A.I RTE.	SECTION	COUNTY	TOTAL SHEETS	SHEET NO.
57	(15-22HB-4)BR (15-22)R	COLES	1086	795
		CONTRACT NO. 74435		
		ILLINOIS	FED. AID PROJECT	

FINAL SURVEY / ORIGINAL SURVEY
NOTE BOOK
NO.
SURVEYED
PLOTTED
TEMPLATE
AREAS
AREAS CHECKED
BY
DATE

MODEL: PrSB57 - 819+50.00-I [Sheet]
FILE NAME: c:\pw_work\pwidot\hirtzelk\d0852852\D774435-sheets-CrossSections-Stage1.dgn

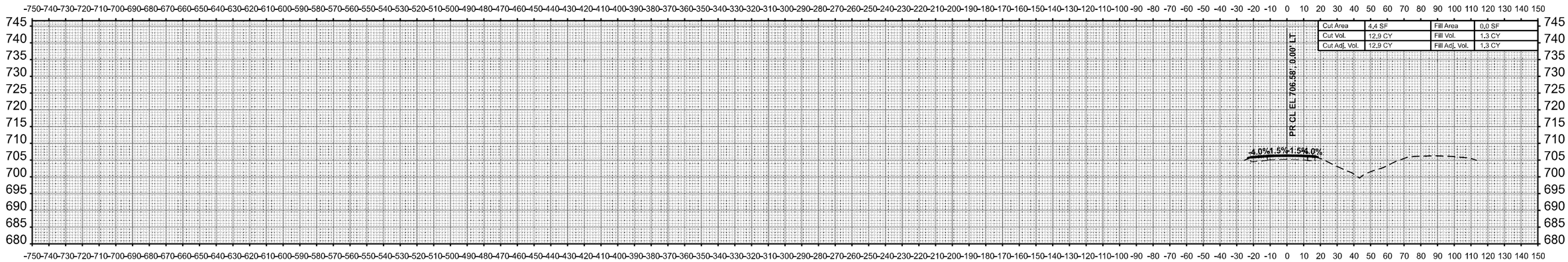

STA 822+00.00



STA 821+50.00

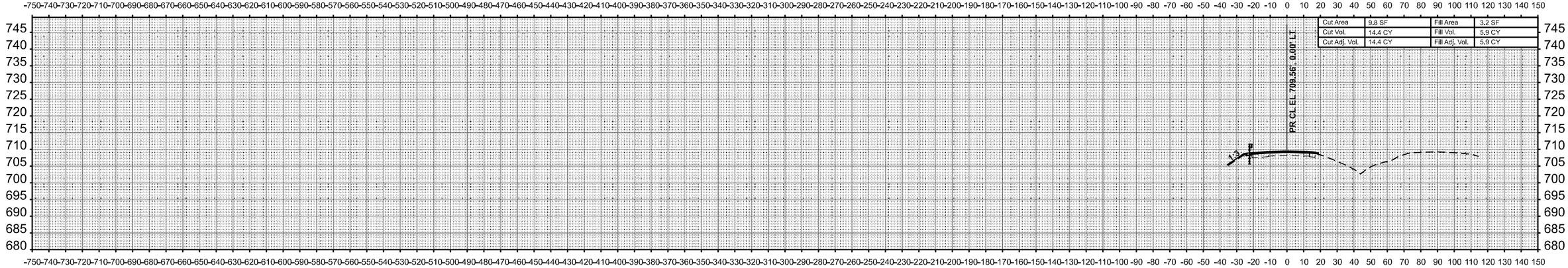

STA 821+00.00

FINAL SURVEY / ORIGINAL SURVEY
NO. | NOTE BOOK | SURVEYED | PLOTTED | TEMPLATE | AREAS | AREAS CHECKED | BY | DATE

MODEL: PrSB57 - 821+00.00-I [Sheet]
FILE NAME: c:\pw_work\pwidot\hirtzelk\d0852852\D7744\35-sheets-CrossSections-Stage1.dgn

USER NAME = kaleb.hirtzel	DESIGNED -	REVISED -
	DRAWN -	REVISED -
PLOT SCALE = 0.16666633 ' / in.	CHECKED -	REVISED -
PLOT DATE = 8/22/2024	DATE -	REVISED -

STATE OF ILLINOIS
DEPARTMENT OF TRANSPORTATION

CROSS-SECTIONS
STAGE 1: SB I-57

SCALE: 1"=30' | SHEET 51 OF 51 SHEETS | STA. 821+00.00 | TO STA. 822+00.00

F.A.I RTE.	SECTION	COUNTY	TOTAL SHEETS	SHEET NO.
57	(15-22HB-4)BR (15-22)R	COLES	1086	796
		CONTRACT NO. 74435		
	ILLINOIS	FED. AID PROJECT		

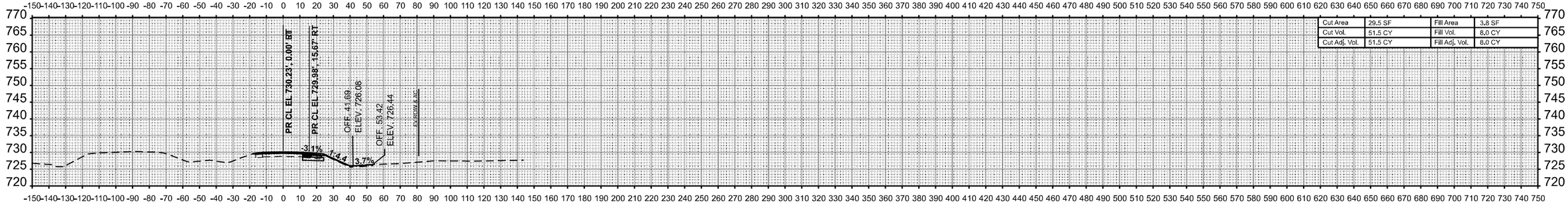

Cut Area	29.5 SF	Fill Area	3.8 SF
Cut Vol.	51.5 CY	Fill Vol.	8.0 CY
Cut Adj. Vol.	51.5 CY	Fill Adj. Vol.	8.0 CY

STA 768+00.00

Cut Area	26.1 SF	Fill Area	4.8 SF
Cut Vol.	30.6 CY	Fill Vol.	4.5 CY
Cut Adj. Vol.	30.6 CY	Fill Adj. Vol.	4.5 CY

STA 767+50.00

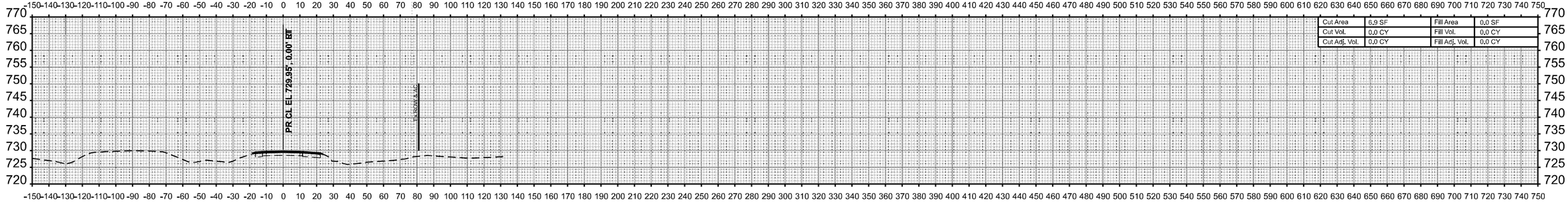

Cut Area	6.9 SF	Fill Area	0.0 SF
Cut Vol.	0.0 CY	Fill Vol.	0.0 CY
Cut Adj. Vol.	0.0 CY	Fill Adj. Vol.	0.0 CY

STA 767+00.00

FINAL SURVEY	BY	DATE
NOTE BOOK	SURVEYED	
NO.	PLOTTED	
	TEMPLATE	
	AREAS	
	AREAS CHECKED	

ORIGINAL SURVEY	BY	DATE
NOTE BOOK	SURVEYED	
NO.	PLOTTED	
	TEMPLATE	
	AREAS	
	AREAS CHECKED	

MODEL: PrNB57 - 767+00.00 [Sheet]
FILE NAME: c:\pw_work\pwidot\hirtzelkl\d0852852\D7744\35-sheets-CrossSections-Stage2.dgn

USER NAME = kaleb.hirtzel	DESIGNED -	REVISED -
	DRAWN -	REVISED -
PLOT SCALE = 0.16666633 ' / in.	CHECKED -	REVISED -
PLOT DATE = 8/22/2024	DATE -	REVISED -

STATE OF ILLINOIS
DEPARTMENT OF TRANSPORTATION

CROSS-SECTIONS
STAGE 2: NB I-57 & PR RAMP C

SCALE: 1"=30' | SHEET 1 OF 43 SHEETS | STA. 767+00.00 | TO STA. 768+00.00

F.A.I RTE.	SECTION	COUNTY	TOTAL SHEETS	SHEET NO.
57	(15-22HB-4)BR (15-22)R	COLES	1086	797
		CONTRACT NO. 74435		
		ILLINOIS	FED. AID PROJECT	

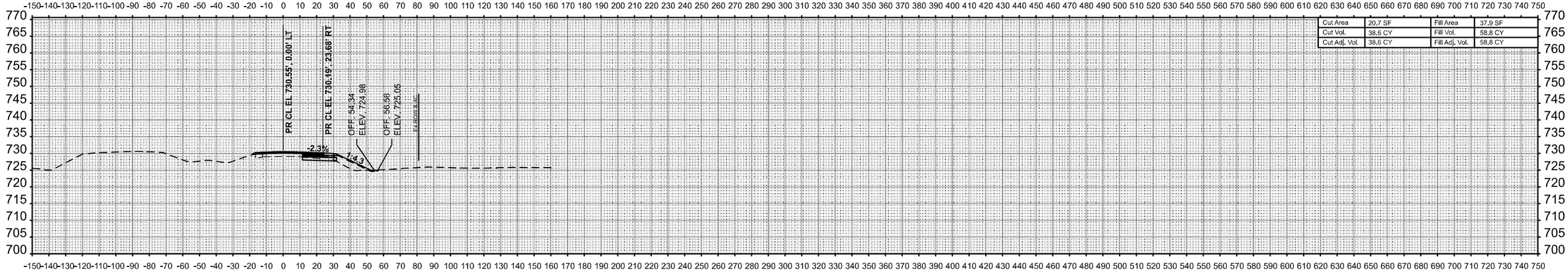

STA 769+50.00

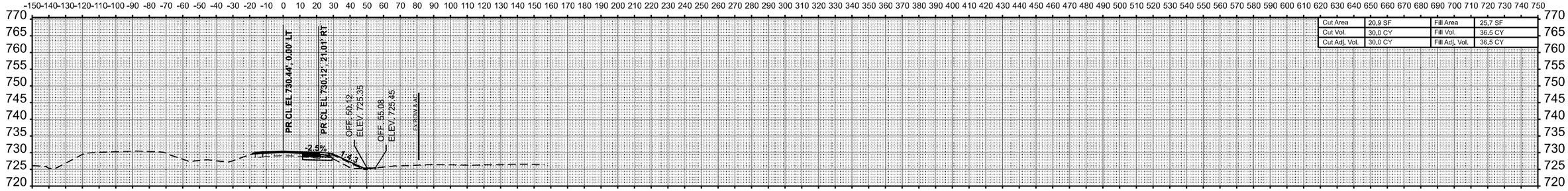

STA 769+00.00

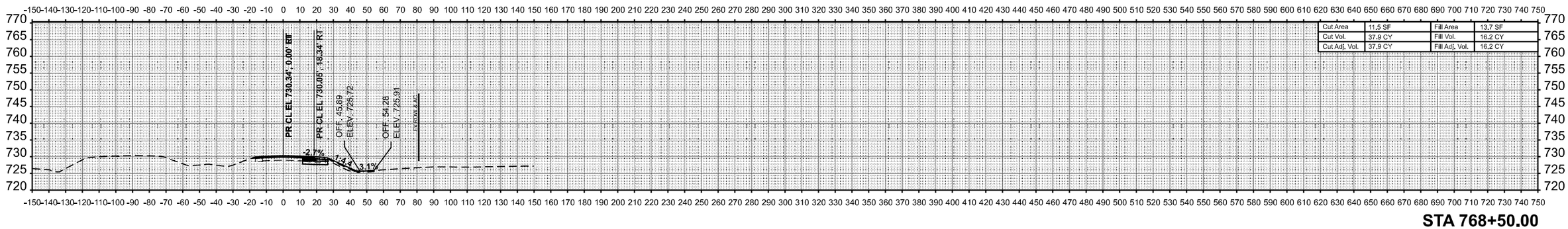

STA 768+50.00

USER NAME = kaleb.hirtzel	DESIGNED -	REVISED -	
	DRAWN -	REVISED -	
PLOT SCALE = 0.16666633 ' / in.	CHECKED -	REVISED -	
PLOT DATE = 8/22/2024	DATE -	REVISED -	

STATE OF ILLINOIS
DEPARTMENT OF TRANSPORTATION

CROSS-SECTIONS
STAGE 2: NB I-57 & PR RAMP C

SCALE: 1"=30' | SHEET 2 OF 43 SHEETS | STA. 768+50.00 | TO STA. 769+50.00

F.A.I RTE.	SECTION	COUNTY	TOTAL SHEETS	SHEET NO.
57	(15-22HB-4)BR (15-22)R	COLES	1086	798
		CONTRACT NO. 74435		
	ILLINOIS FED. AID PROJECT			

FINAL SURVEY | NO'TE BOOK | NO. | SURVEYED | PLOTTED | TEMPLATE | AREAS | AREAS CHECKED | BY | DATE

ORIGINAL SURVEY | NOTE BOOK | NO. | SURVEYED | PLOTTED | TEMPLATE | AREAS | AREAS CHECKED | BY | DATE

MODEL: P-NB57 - 768+50.00 [Sheet]
FILE NAME: c:\pw_work\pwidot\hirtzelkl\d0852852\D774435-sheets-CrossSections-Stage2.dgn

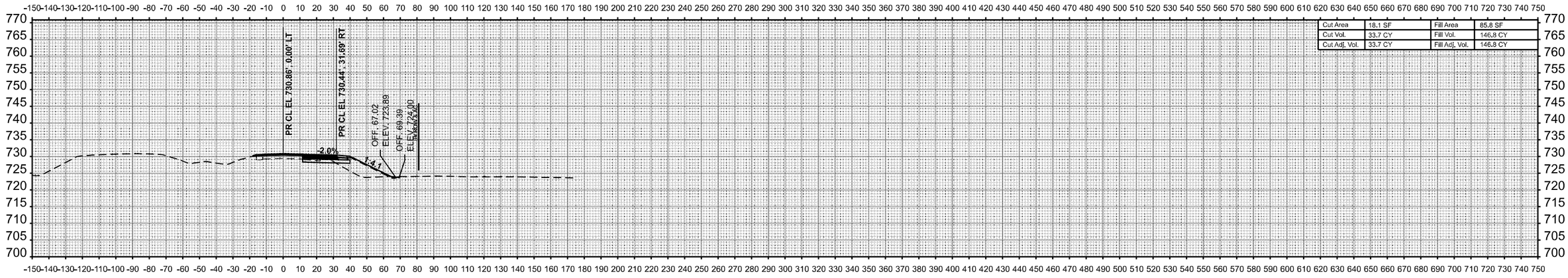

Cut Area	18.1 SF	Fill Area	85.8 SF
Cut Vol.	33.7 CY	Fill Vol.	146.8 CY
Cut Adj. Vol.	33.7 CY	Fill Adj. Vol.	146.8 CY

STA 771+00.00

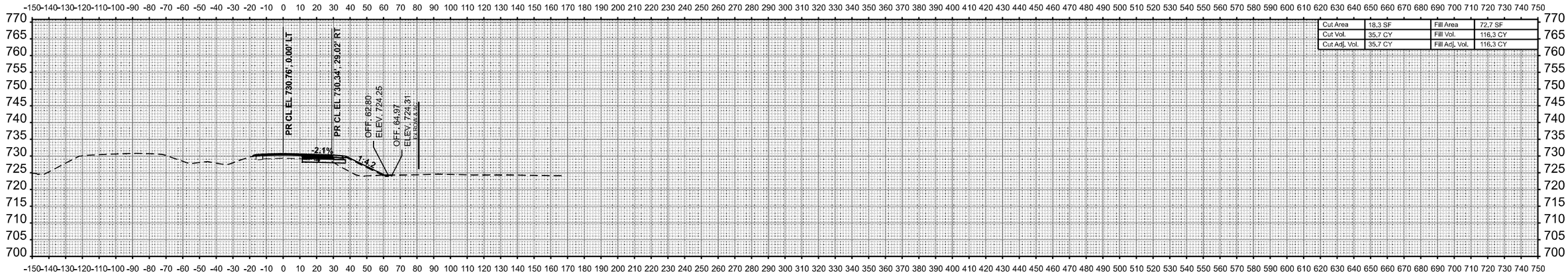

Cut Area	18.3 SF	Fill Area	72.7 SF
Cut Vol.	35.7 CY	Fill Vol.	116.3 CY
Cut Adj. Vol.	35.7 CY	Fill Adj. Vol.	116.3 CY

STA 770+50.00

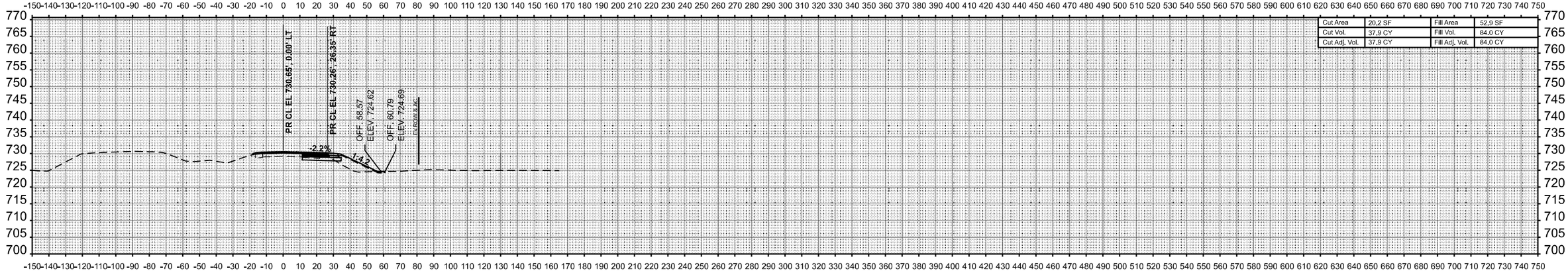

Cut Area	20.2 SF	Fill Area	52.9 SF
Cut Vol.	37.9 CY	Fill Vol.	84.0 CY
Cut Adj. Vol.	37.9 CY	Fill Adj. Vol.	84.0 CY

STA 770+00.00

FINAL SURVEY | NOTE BOOK | NO. | SURVEYED | PLOTTED | TEMPLATE | AREAS | AREAS CHECKED | BY | DATE

ORIGINAL SURVEY | NOTE BOOK | NO. | SURVEYED | PLOTTED | TEMPLATE | AREAS | AREAS CHECKED | BY | DATE

MODEL: P:\NB57 - 770+00.00 [Sheet]
FILE NAME: c:\pw_work\pwidot\hirtzelkd\d0852852\D774435-sheets-CrossSections-Stage2.dgn

USER NAME = kaleb.hirtzel	DESIGNED -	REVISED -	
	DRAWN -	REVISED -	
PLOT SCALE = 0.16666633 ' / In.	CHECKED -	REVISED -	
PLOT DATE = 8/22/2024	DATE -	REVISED -	

STATE OF ILLINOIS
DEPARTMENT OF TRANSPORTATION

CROSS-SECTIONS
STAGE 2: NB I-57 & PR RAMP C

SCALE: 1"=30' | SHEET 3 OF 43 SHEETS | STA. 770+00.00 | TO STA. 771+00.00

F.A.I RTE.	SECTION	COUNTY	TOTAL SHEETS	SHEET NO.
57	(15-22HB-4)BR (15-22)R	COLES	1086	799
		CONTRACT NO. 74435		
		ILLINOIS	FED. AID PROJECT	

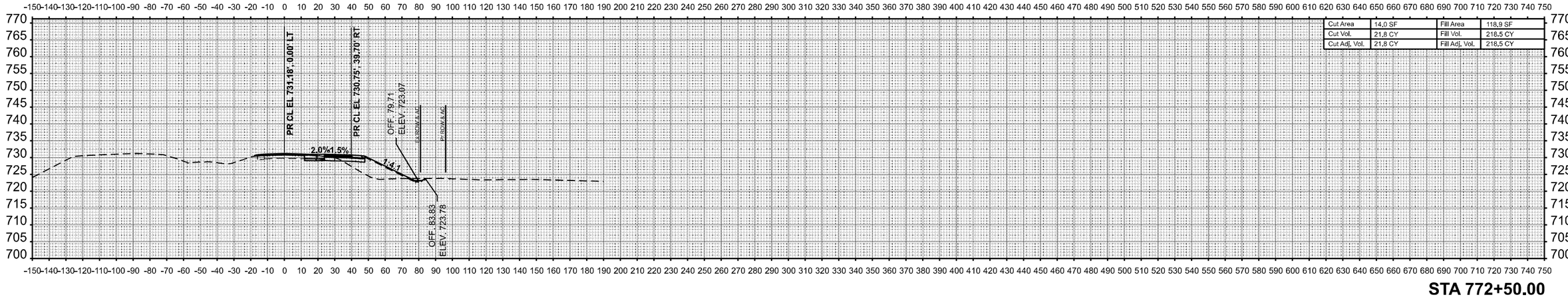

STA 772+50.00

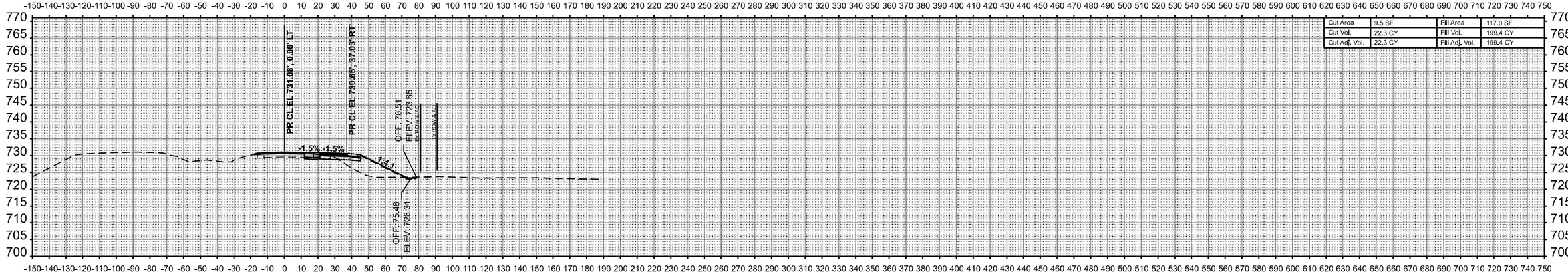

STA 772+00.00

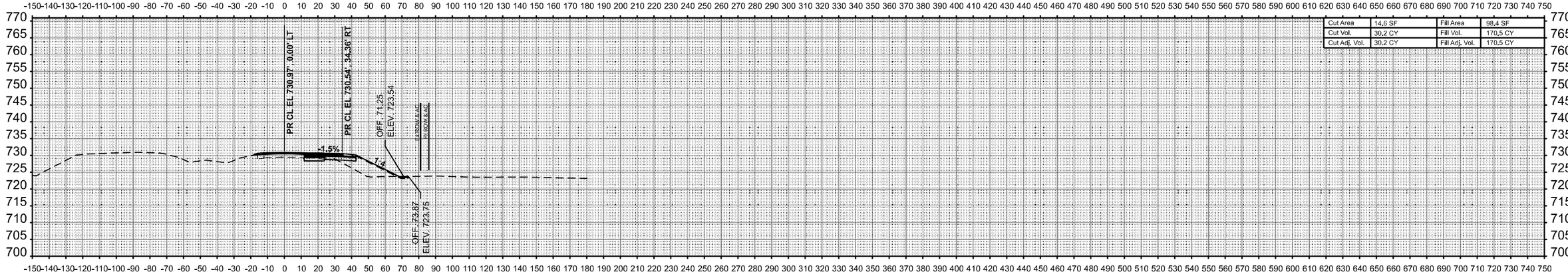

STA 771+50.00

USER NAME = kaleb.hirtzel	DESIGNED -	REVISED -	**STATE OF ILLINOIS** **DEPARTMENT OF TRANSPORTATION**
	DRAWN -	REVISED -	
PLOT SCALE = 0.16666633 ' / In.	CHECKED -	REVISED -	
PLOT DATE = 8/22/2024	DATE -	REVISED -	

CROSS-SECTIONS
STAGE 2: NB I-57 & PR RAMP C

SCALE: 1"=30' | SHEET 4 OF 43 SHEETS | STA. 771+50.00 | TO STA. 772+50.00

F.A.I RTE.	SECTION	COUNTY	TOTAL SHEETS	SHEET NO.
57	(15-22HB-4)BR (15-22)R	COLES	1086	800
		CONTRACT NO. 74435		
	ILLINOIS FED. AID PROJECT			

FINAL SURVEY | NOTE BOOK | NO. | SURVEYED | PLOTTED | TEMPLATE | AREAS | AREAS CHECKED | BY | DATE

ORIGINAL SURVEY | NOTE BOOK | NO. | SURVEYED | PLOTTED | TEMPLATE | AREAS | AREAS CHECKED | BY | DATE

MODEL: PrNB57 - 771+50.00 [Sheet]
FILE NAME: c:\pw_work\pwidot\hirtzelkld\d0852852\D774435-sheets-CrossSections-Stage2.dgn