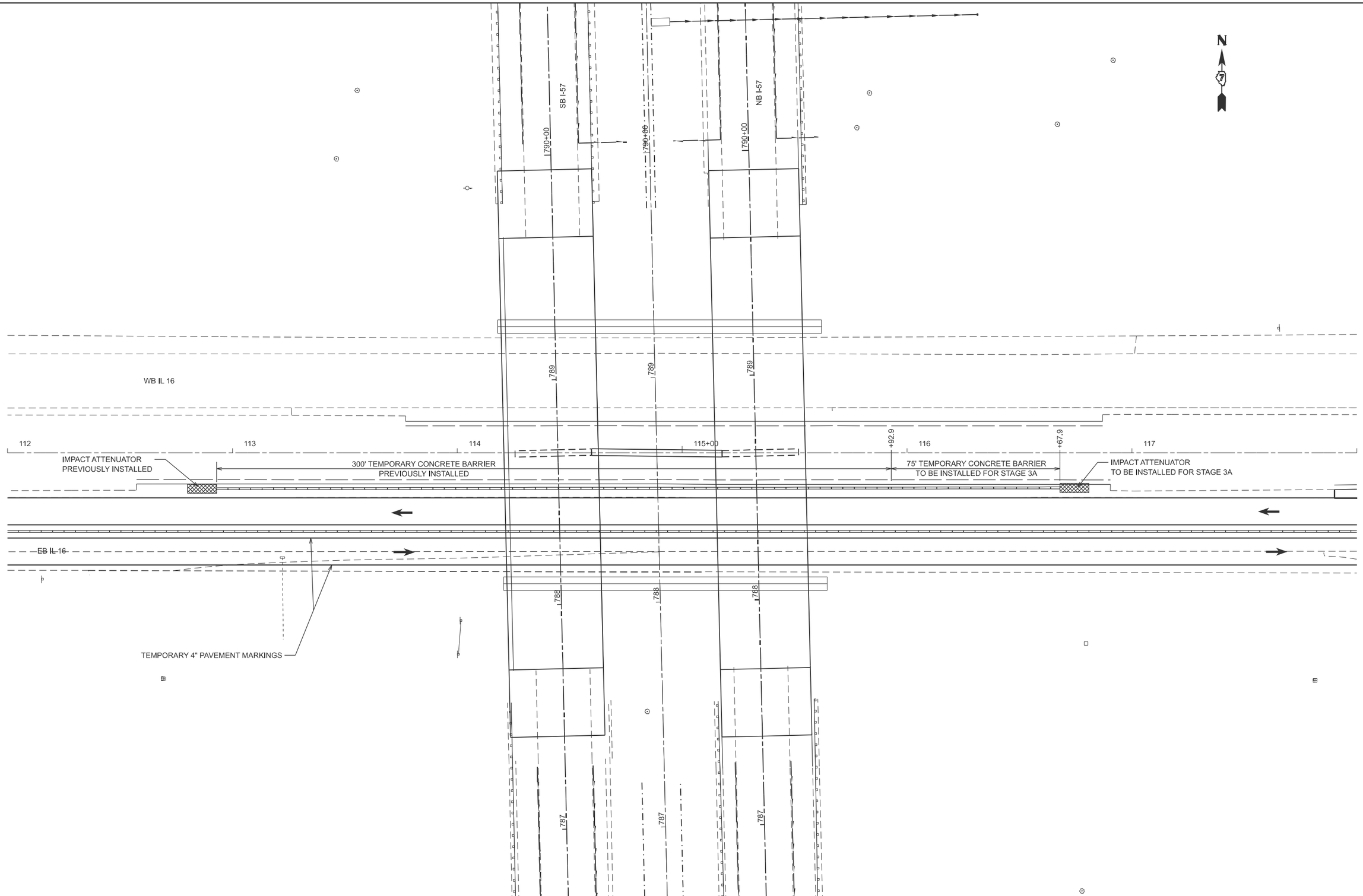

MODEL: Ex IL 16 - 3A IL 16 TC-2 [Sheet]
FILE NAME: c:\pw_work\pwidot\hirtzelkl\d0852852\D774435-sheets-Staging-Stage3ATC.dgn

USER NAME = kaleb.hirtzel	DESIGNED -	REVISED -	
	DRAWN -	REVISED -	
PLOT SCALE = $SCALE$	CHECKED -	REVISED -	
PLOT DATE = 8/20/2024	DATE -	REVISED -	

STATE OF ILLINOIS
DEPARTMENT OF TRANSPORTATION

STAGING PLANS
STAGE 3A TRAFFIC CONTROL

SCALE: 1"=20' | SHEET 20 OF 23 SHEETS | STA. 112+00.00 TO STA. 118+00.00

F.A.I RTE.	SECTION	COUNTY	TOTAL SHEETS	SHEET NO.
57	(15-22HB-4)BR (15-22)R	COLES	1086	301
		CONTRACT NO. 74435		
		ILLINOIS	FED. AID PROJECT	

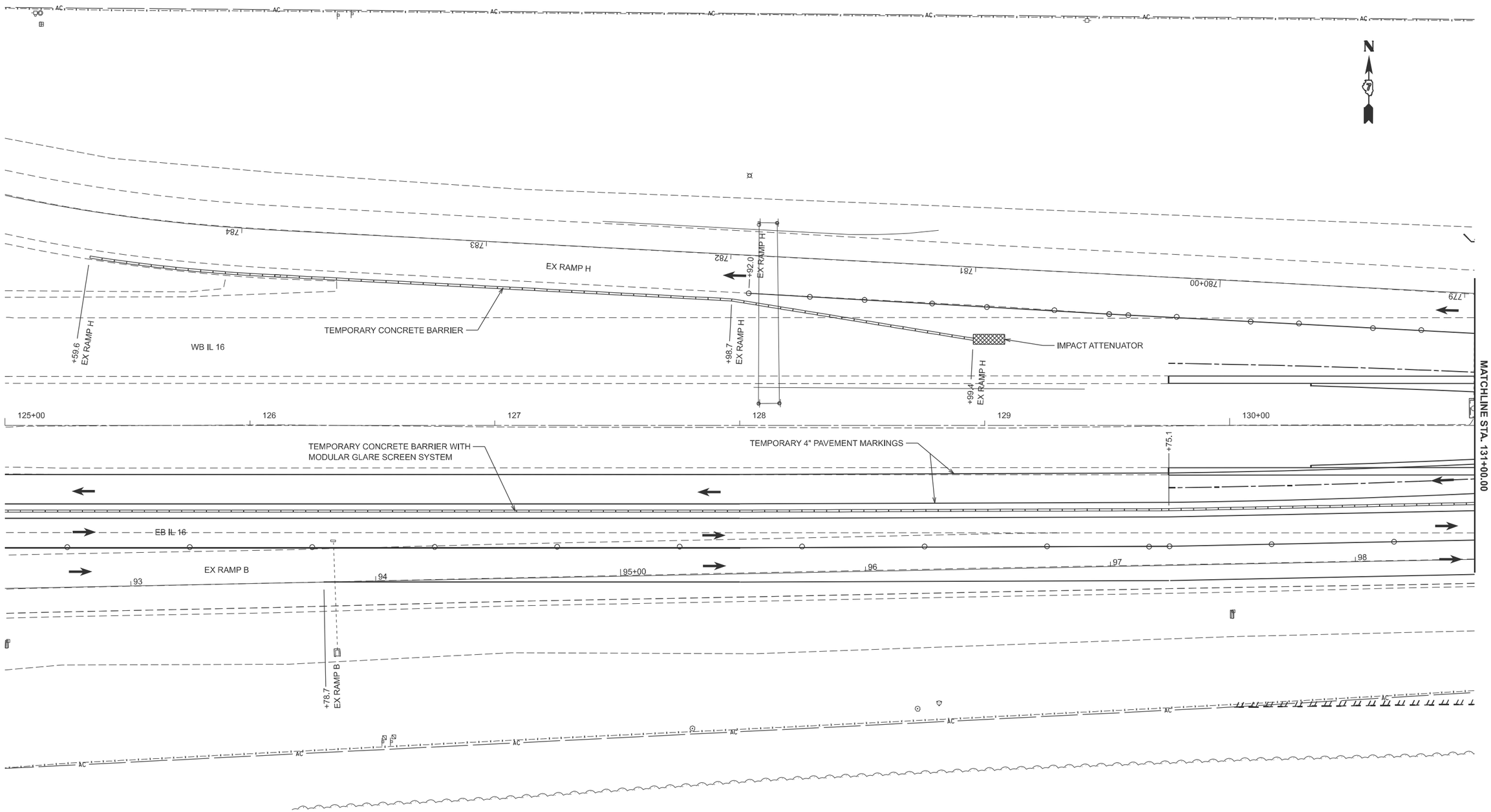

MODEL: Ex IL 16 - 3A IL 16 TC-3 [Sheet]
FILE NAME: c:\pw_work\pwidot\hirtzakl\d0852852\D774435\sheets\Staging\Stage3ATC.dgn

USER NAME = kaleb.hirtzel	DESIGNED -	REVISED -	
	DRAWN -	REVISED -	
PLOT SCALE = $SCALE$	CHECKED -	REVISED -	
PLOT DATE = 8/20/2024	DATE -	REVISED -	

STATE OF ILLINOIS
DEPARTMENT OF TRANSPORTATION

STAGING PLANS
STAGE 3A TRAFFIC CONTROL

SCALE: 1"=20' | SHEET 21 OF 23 SHEETS | STA. 125+00.00 TO STA. 131+00.00

F.A.I RTE.	SECTION	COUNTY	TOTAL SHEETS	SHEET NO.
57	(15-22HB-4)BR (15-22)R	COLES	1086	302

CONTRACT NO. 74435

ILLINOIS | FED. AID PROJECT

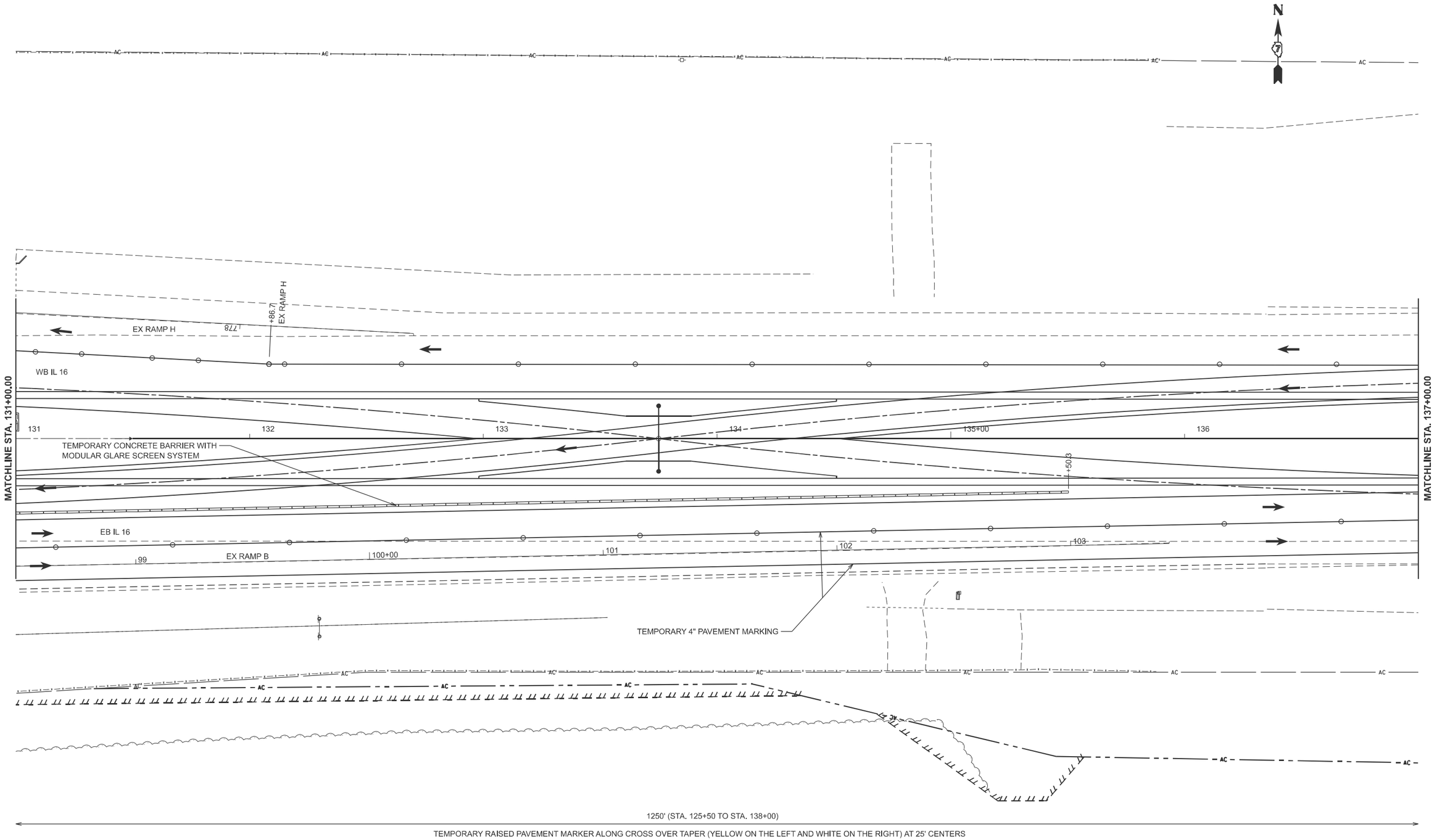

MODEL: Ex IL 16 - 3A IL 16 TC-4 [Sheet]
FILE NAME: c:\pw_work\pwidot\hirtzel\kd0852852\D774435-sheets-Staging-Stage3ATC.dgn

USER NAME = kaleb.hirtzel	DESIGNED -	REVISED -	
	DRAWN -	REVISED -	
PLOT SCALE = $SCALE$	CHECKED -	REVISED -	
PLOT DATE = 8/20/2024	DATE -	REVISED -	

STATE OF ILLINOIS
DEPARTMENT OF TRANSPORTATION

STAGING PLANS
STAGE 3A TRAFFIC CONTROL

SCALE: 1"=20' | SHEET 22 OF 23 SHEETS | STA. 131+00.00 TO STA. 137+00.00

F.A.I RTE.	SECTION	COUNTY	TOTAL SHEETS	SHEET NO.
57	(15-22HB-4)BR (15-22)R	COLES	1086	303
		CONTRACT NO. 74435		
		ILLINOIS	FED. AID PROJECT	

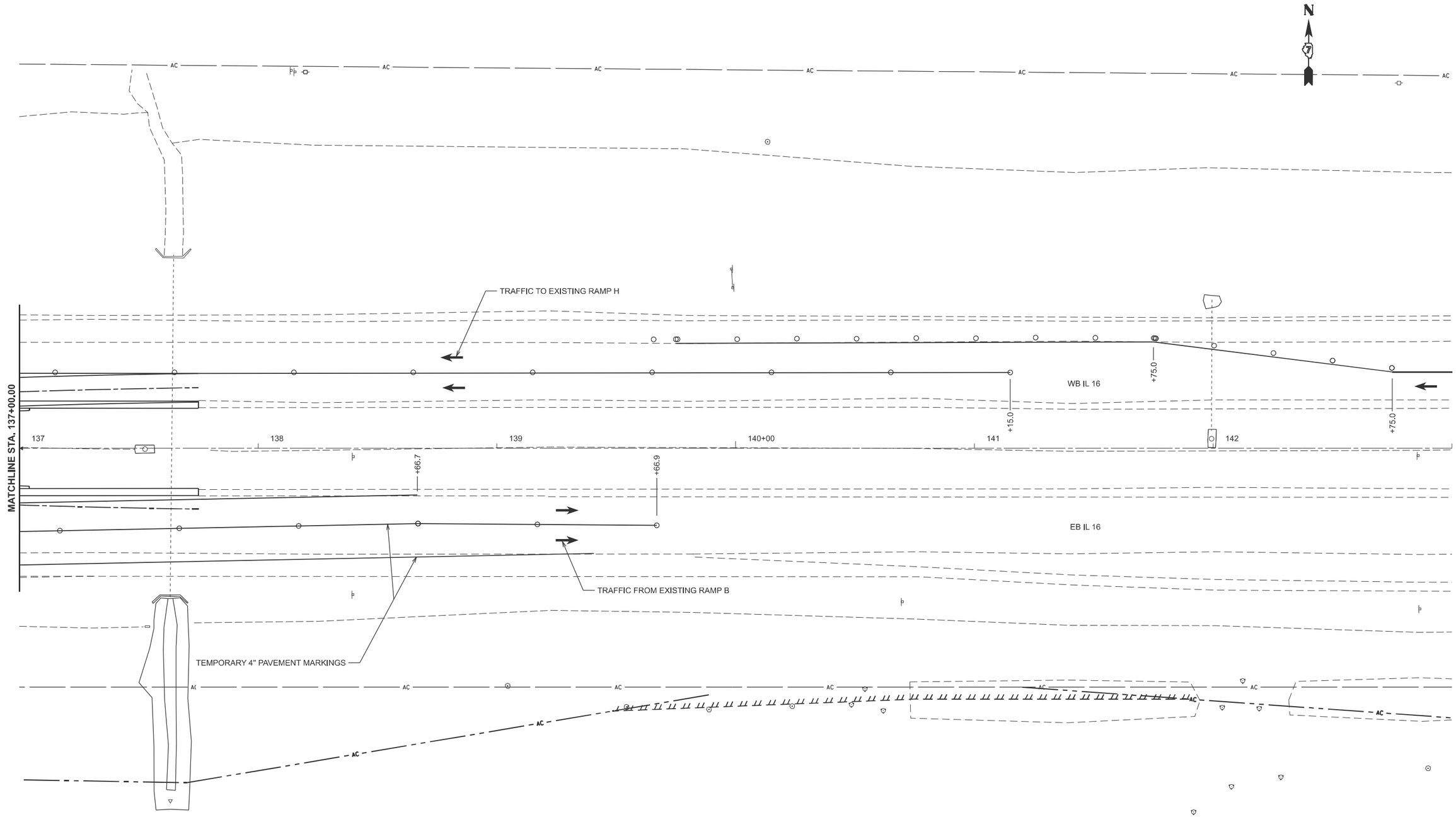

MODEL: Ex IL 16 - 3A IL 16 TC-5 [Sheet]
FILE NAME: c:\pw_work\pwidot\hirtzel\d0852852\D774435-sheets-Staging-Stage3ATC.dgn

USER NAME = kaleb.hirtzel	DESIGNED -	REVISED -	
	DRAWN -	REVISED -	
PLOT SCALE = $SCALE$	CHECKED -	REVISED -	
PLOT DATE = 8/20/2024	DATE -	REVISED -	

STATE OF ILLINOIS
DEPARTMENT OF TRANSPORTATION

STAGING PLANS
STAGE 3A TRAFFIC CONTROL

SCALE: 1"=20' | SHEET 23 OF 23 SHEETS | STA. 137+00.00 TO STA. 143+00.00

F.A.I RTE.	SECTION	COUNTY	TOTAL SHEETS	SHEET NO.
57	(15-22HB-4)BR (15-22)R	COLES	1086	304
		CONTRACT NO. 74435		
		ILLINOIS	FED. AID PROJECT	

STAGE 3B CONSTRUCTION NOTES:

STAGE 3B CONSTRUCTION CONSISTS OF THE SOUTH HALF OF THE PCC RAINDROP PAVEMENT (EB IL 16), THE PCC & HMA PAVEMENT SECTIONS OF PR RAMPS C & D, PCC SHOULDERS, CONCRETE CURB & GUTTER, PCC SHARED-USE PATH, TEMPORARY RAMPS AT THE ENDS OF THE EB IL 16 PCC PAVEMENT, SOUTH HALF OF THE STORM SEWER, PIPE UNDERDRAINS, GUARDRAIL, PAVEMENT REMOVAL ON EB IL 16, EX RAMPS B & D AND THE SE TEMPORARY RAMP, PAVED SHOULDER REMOVAL, DRAINAGE STRUCTURE REMOVAL, TEMPORARY GUARDRAIL REMOVAL, TEMPORARY PAVEMENT MARKING AND GRADING WORK.

REMOVE THE TEMPORARY CONCRETE BARRIER AND IMPACT ATTENUATOR LOCATED BENEATH I-57 ON THE INSIDE SHOULDER OF EB IL 16.

THE TEMPORARY CONCRETE BARRIER AND IMPACT ATTENUATOR ADJACENT TO EX RAMP F SHALL BE REMOVED.

PRIOR TO OPENING THE EB IL 16 PAVEMENT CONSTRUCTED IN THIS STAGE, TEMPORARY PAVEMENT MARKINGS SHALL BE INSTALLED ACCORDING TO THE PAVEMENT MARKING DETIALS EXCEPT THAT THE ROUNDABOUT INSIDE LANE THROUGH-LEFT ARROWS SHALL BE REPLACED WITH ROUNDABOUT INSIDE-LANE THROUGH ARROWS UNTIL THE LEFT TURN LANES OF THE ROUNDABOUT ARE OPEN TO TRAFFIC.

EX RAMPS F & H SHALL REMAIN OPEN BUT MARKED ROUTE DETOURS WILL BE REQUIRED FOR EB IL 16 TO NB I-57 AND SB I-57 TO EB IL 16.

DURING CONSTRUCTION OF PR RAMPS C & D, EX RAMPS B & D SHALL BE CLOSED AND MARKED ROUTE DETOURS SHALL BE IN USE.

RAINDROP CURB & GUTTER DETAIL

STA. 200+00 TO STA. 200+26.1 RT
STA. 208+83 TO STA. 209+21.9 RT
STA. 218+24.7 TO STA. 218+33 RT

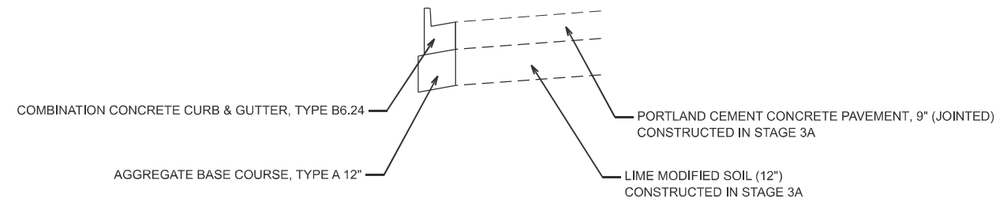

STAGE 3B TRAFFIC CONTROL & PROTECTION STANDARDS:

701400, 701401, 701456 (EX RAMP F), 701801, TRAFFIC CONTROL & PROTECTION, SPECIAL

STAGE 3B TRAFFIC

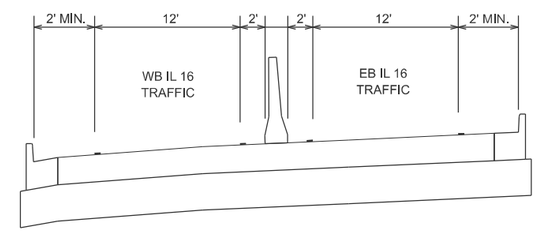

MODEL: STAGE 3B NOTES [Sheet]
FILE NAME: c:\pw_work\pwidot\hirtzekl\d0852852\D774435\sheets\Staging\Stage3B.dgn

USER NAME = kaleb.hirtzel	DESIGNED -	REVISED -	STATE OF ILLINOIS DEPARTMENT OF TRANSPORTATION
	DRAWN -	REVISED -	
PLOT SCALE = $SCALE$	CHECKED -	REVISED -	
PLOT DATE = 8/20/2024	DATE -	REVISED -	

STAGING PLANS
STAGE 3B CONSTRUCTION NOTES

SCALE: | SHEET 1 OF 40 SHEETS | STA. TO STA.

F.A.I RTE.	SECTION	COUNTY	TOTAL SHEETS	SHEET NO.
57	(15-22HB-4)BR (15-22)R	COLES	1086	305

CONTRACT NO. 74435

ILLINOIS | FED. AID PROJECT

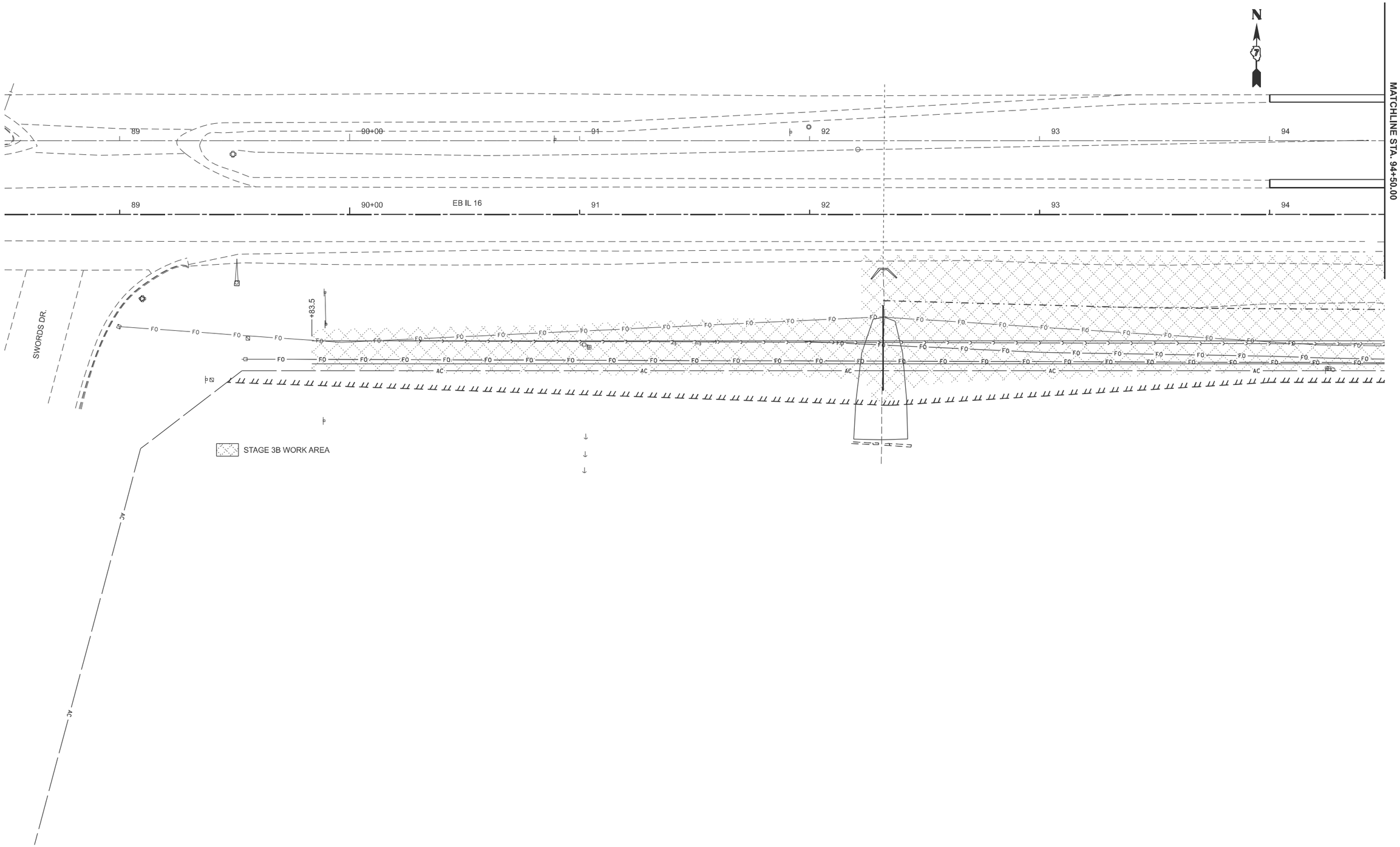

MODEL: Ex IL 16 - 3B IL 16 work areas [Sheet]
FILE NAME: c:\pw_work\pwidot\hirtzelkl\d0852852\D774435-sheets-Staging-Stage3B.dgn

USER NAME = kaleb.hirtzel	DESIGNED -	REVISED -	
	DRAWN -	REVISED -	
PLOT SCALE = $SCALE$	CHECKED -	REVISED -	
PLOT DATE = 8/20/2024	DATE -	REVISED -	

STATE OF ILLINOIS
DEPARTMENT OF TRANSPORTATION

STAGING PLANS
STAGE 3B WORK AREA

SCALE: 1"=20' | SHEET 2 OF 40 SHEETS | STA. 88+50.00 TO STA. 94+50.00

F.A.I RTE.	SECTION	COUNTY	TOTAL SHEETS	SHEET NO.
57	(15-22HB-4)BR (15-22)R	COLES	1086	306

CONTRACT NO. 74435

ILLINOIS | FED. AID PROJECT

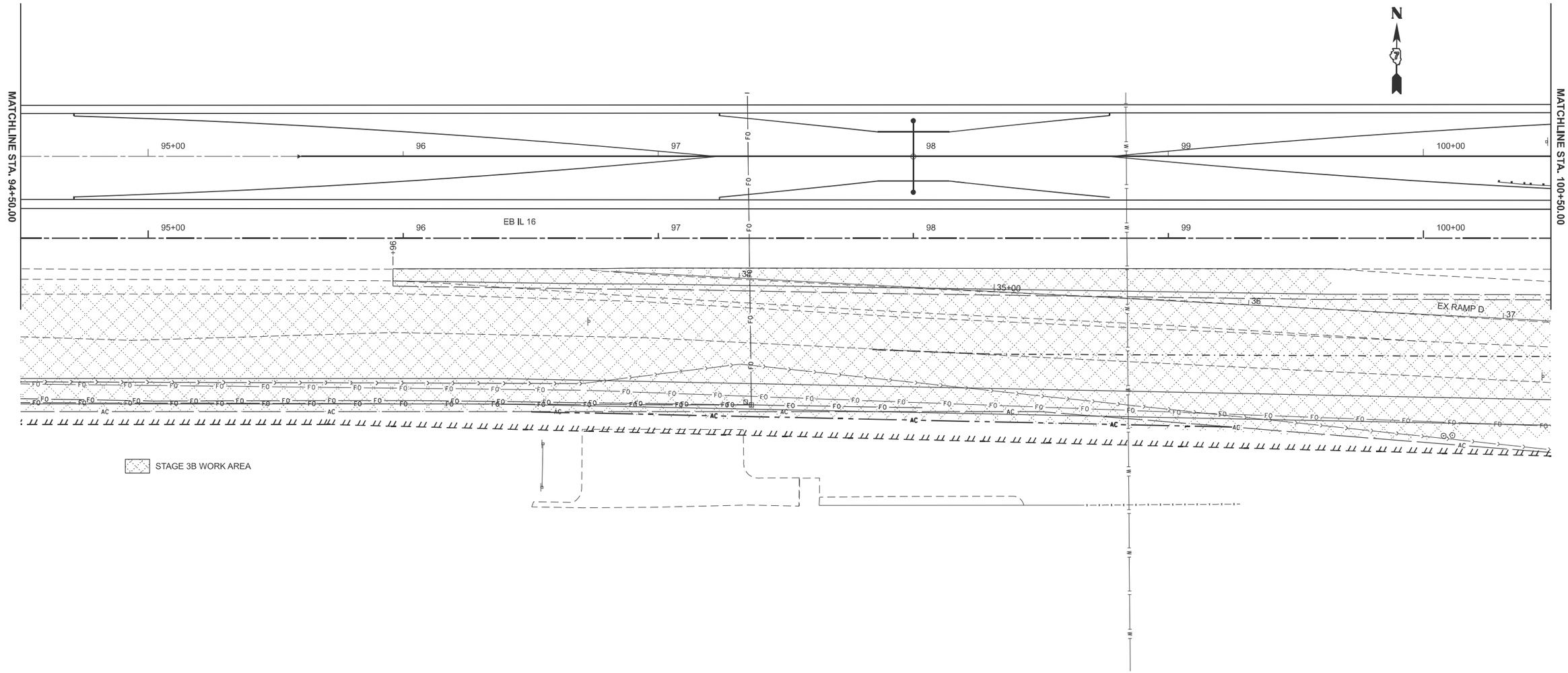

MODEL: Ex IL 16 - 3B IL 16 work areas-1 [Sheet]
FILE NAME: c:\pw_work\pwidot\hirtzel4\d0852852\D774435-sheets-Staging-Stage3B.dgn

USER NAME = kaleb.hirtzel	DESIGNED -	REVISED -	
	DRAWN -	REVISED -	
PLOT SCALE = $SCALE$	CHECKED -	REVISED -	
PLOT DATE = 8/20/2024	DATE -	REVISED -	

STATE OF ILLINOIS
DEPARTMENT OF TRANSPORTATION

STAGING PLANS
STAGE 3B WORK AREA

SCALE: 1"=20' | SHEET 3 OF 40 SHEETS | STA. 94+50.00 TO STA. 100+50.00

F.A.I RTE.	SECTION	COUNTY	TOTAL SHEETS	SHEET NO.
57	(15-22HB-4)BR (15-22)R	COLES	1086	307

CONTRACT NO. 74435

ILLINOIS | FED. AID PROJECT



MODEL: Ex IL 16 - 3B IL 16 work areas-2 [Sheet]
FILE NAME: c:\pw_work\pwidot\hirtzaklld0852852\D774435-sheets-Staging-Stage3B.dgn

USER NAME = kaleb.hirtzel	DESIGNED -	REVISED -	
	DRAWN -	REVISED -	
PLOT SCALE = $SCALE$	CHECKED -	REVISED -	
PLOT DATE = 8/20/2024	DATE -	REVISED -	

STATE OF ILLINOIS
DEPARTMENT OF TRANSPORTATION

STAGING PLANS
STAGE 3B WORK AREA

SCALE: 1"=20' | SHEET 4 OF 40 SHEETS | STA. 100+50.00 TO STA. 106+50.00

F.A.I RTE.	SECTION	COUNTY	TOTAL SHEETS	SHEET NO.
57	(15-22HB-4)BR (15-22)R	COLES	1086	308
		CONTRACT NO. 74435		
		ILLINOIS FED. AID PROJECT		

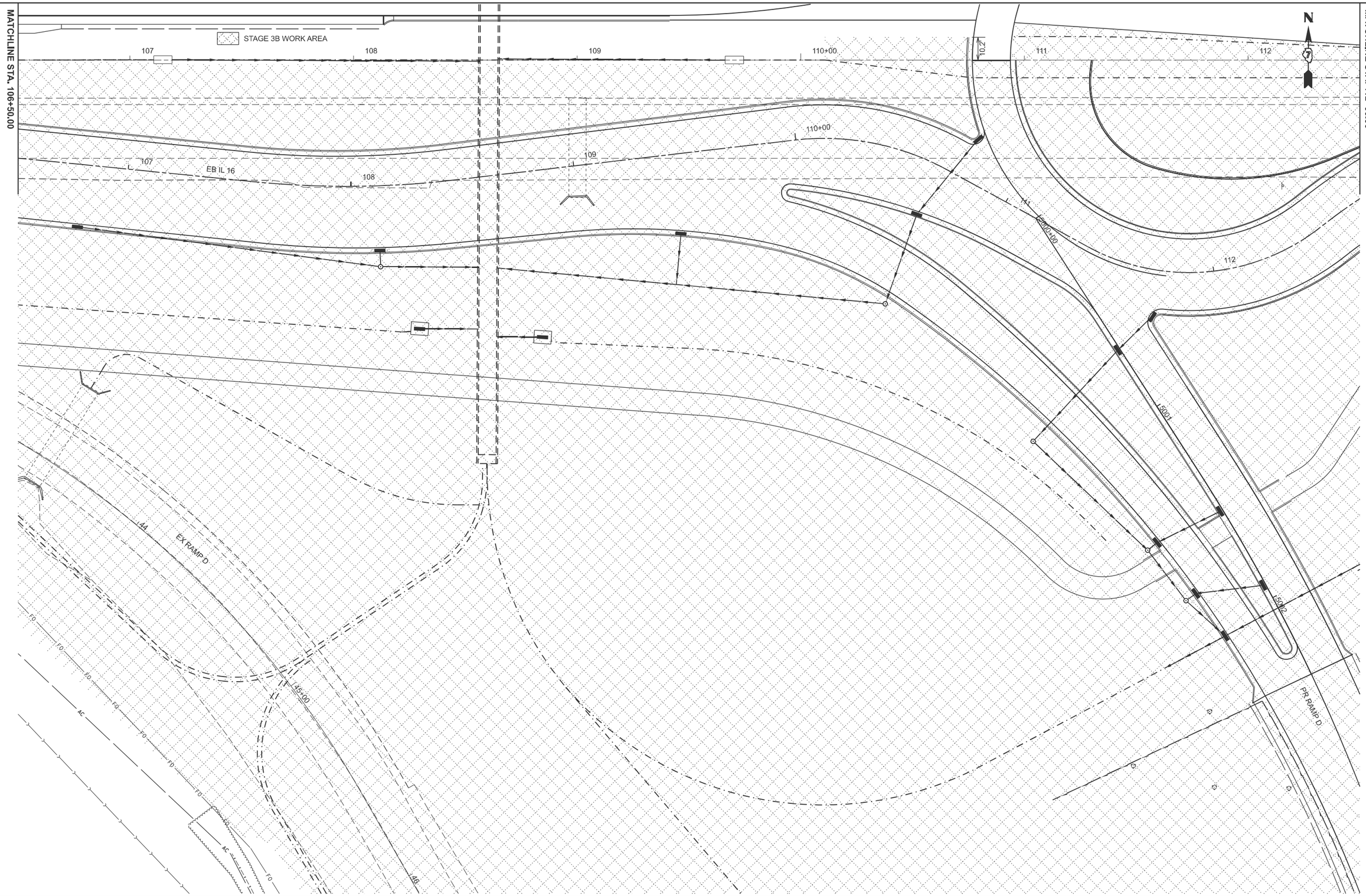

MODEL: Ex IL 16 - 3B IL 16 work areas-3 [Sheet]
FILE NAME: c:\pw_work\pwidot\hirtzekl\d08528521\D774435-sheets-Staging-Stage3B.dgn

USER NAME = kaleb.hirtzel	DESIGNED -	REVISED -	
	DRAWN -	REVISED -	
PLOT SCALE = $SCALE$	CHECKED -	REVISED -	
PLOT DATE = 8/20/2024	DATE -	REVISED -	

STATE OF ILLINOIS
DEPARTMENT OF TRANSPORTATION

STAGING PLANS
STAGE 3B WORK AREA

SCALE: 1"=20' | SHEET 5 OF 40 SHEETS | STA. 106+50.00 TO STA. 112+50.00

F.A.I RTE.	SECTION	COUNTY	TOTAL SHEETS	SHEET NO.
57	(15-22HB-4)BR (15-22)R	COLES	1086	309
		CONTRACT NO. 74435		
		ILLINOIS	FED. AID PROJECT	

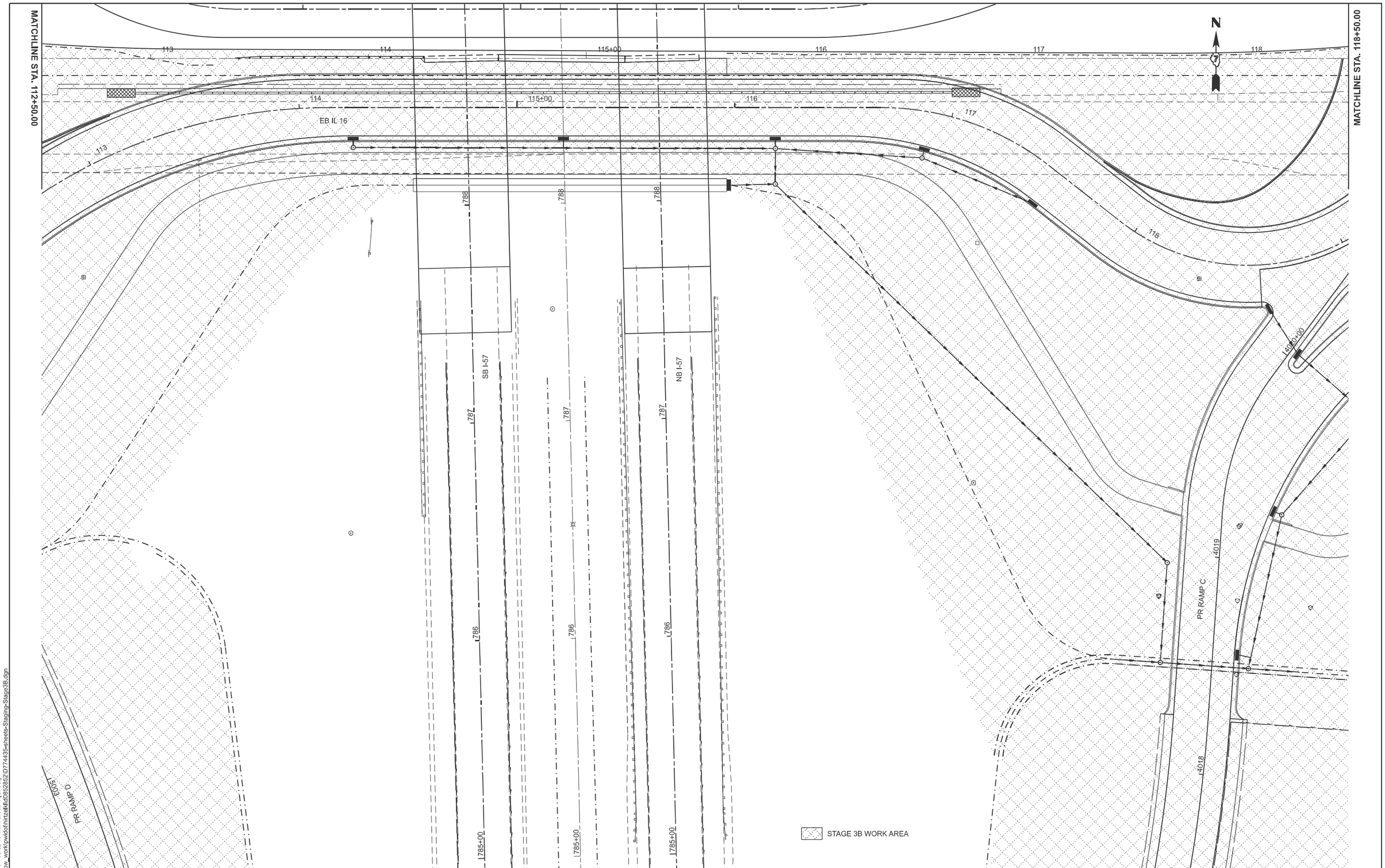

MODEL: Ex IL 16 - 3B IL 16 work areas-4 [Sheet]
FILE NAME: c:\pw_work\pwidot\hirtzel\kd0852852\D774435-sheets-Staging-Stage3B.dgn

USER NAME = kaleb.hirtzel	DESIGNED -	REVISED -	
	DRAWN -	REVISED -	
PLOT SCALE = $SCALE$	CHECKED -	REVISED -	
PLOT DATE = 8/20/2024	DATE -	REVISED -	

STATE OF ILLINOIS
DEPARTMENT OF TRANSPORTATION

STAGING PLANS
STAGE 3B WORK AREA

SCALE: 1"=20' | SHEET 6 OF 40 SHEETS | STA. 112+50.00 TO STA. 118+50.00

F.A.I RTE.	SECTION	COUNTY	TOTAL SHEETS	SHEET NO.
57	(15-22HB-4)BR (15-22)R	COLES	1086	310

CONTRACT NO. 74435

ILLINOIS | FED. AID PROJECT

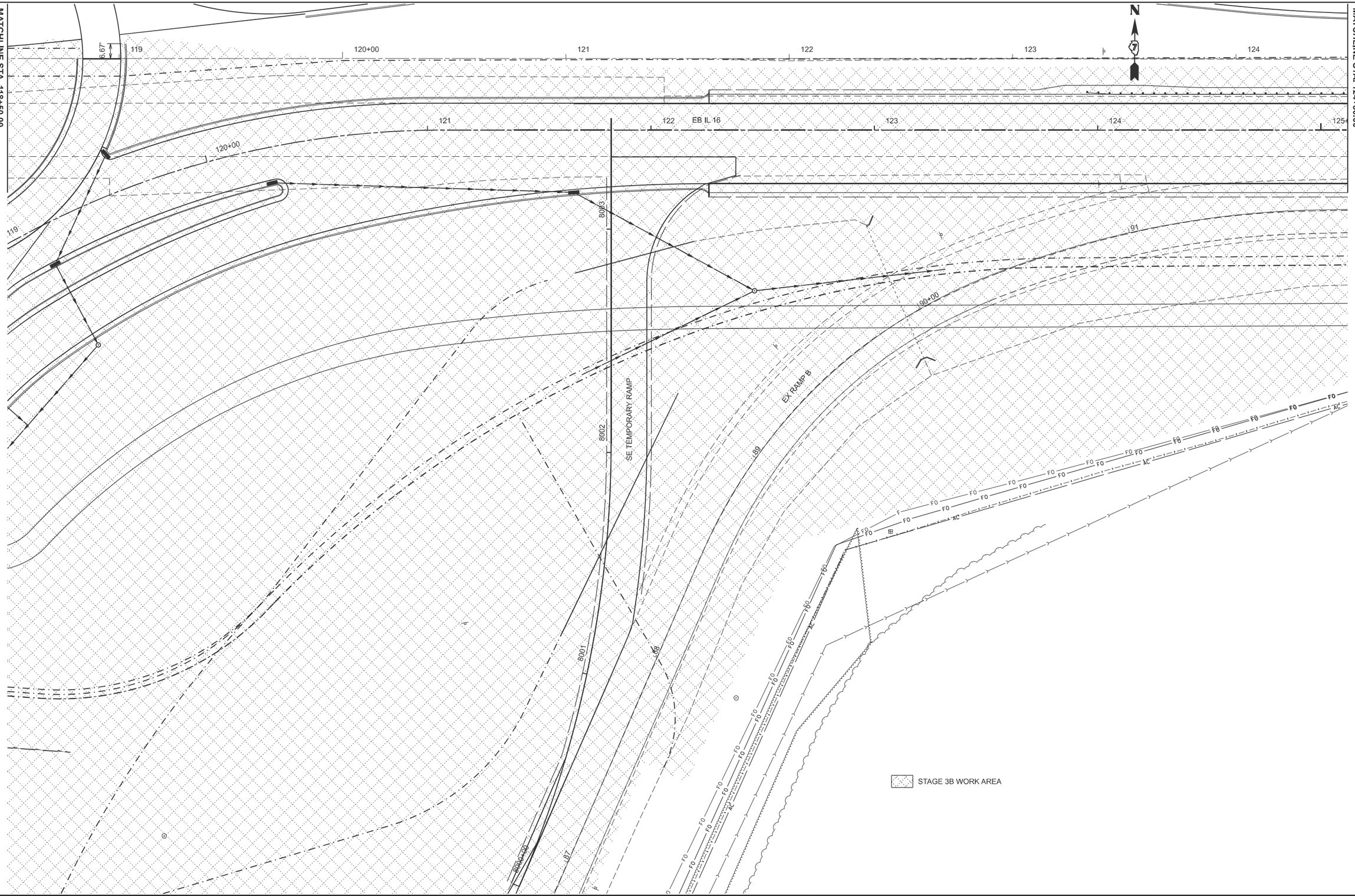

MODEL: Ex IL 16 - 3B IL 16 work areas-5 [Sheet]
FILE NAME: c:\pw_work\pwidot\hirtzakl\d0852852\D774435-sheet5-Staging-Stage3B.dgn

USER NAME = kaleb.hirtzel	DESIGNED -	REVISED -	
	DRAWN -	REVISED -	
PLOT SCALE = $SCALE$	CHECKED -	REVISED -	
PLOT DATE = 8/20/2024	DATE -	REVISED -	

STATE OF ILLINOIS
DEPARTMENT OF TRANSPORTATION

STAGING PLANS
STAGE 3B WORK AREA

SCALE: 1"=20' | SHEET 7 OF 40 SHEETS | STA. 118+50.00 TO STA. 124+50.00

F.A.I RTE.	SECTION	COUNTY	TOTAL SHEETS	SHEET NO.
57	(15-22HB-4)BR (15-22)R	COLES	1086	311

CONTRACT NO. 74435

ILLINOIS | FED. AID PROJECT

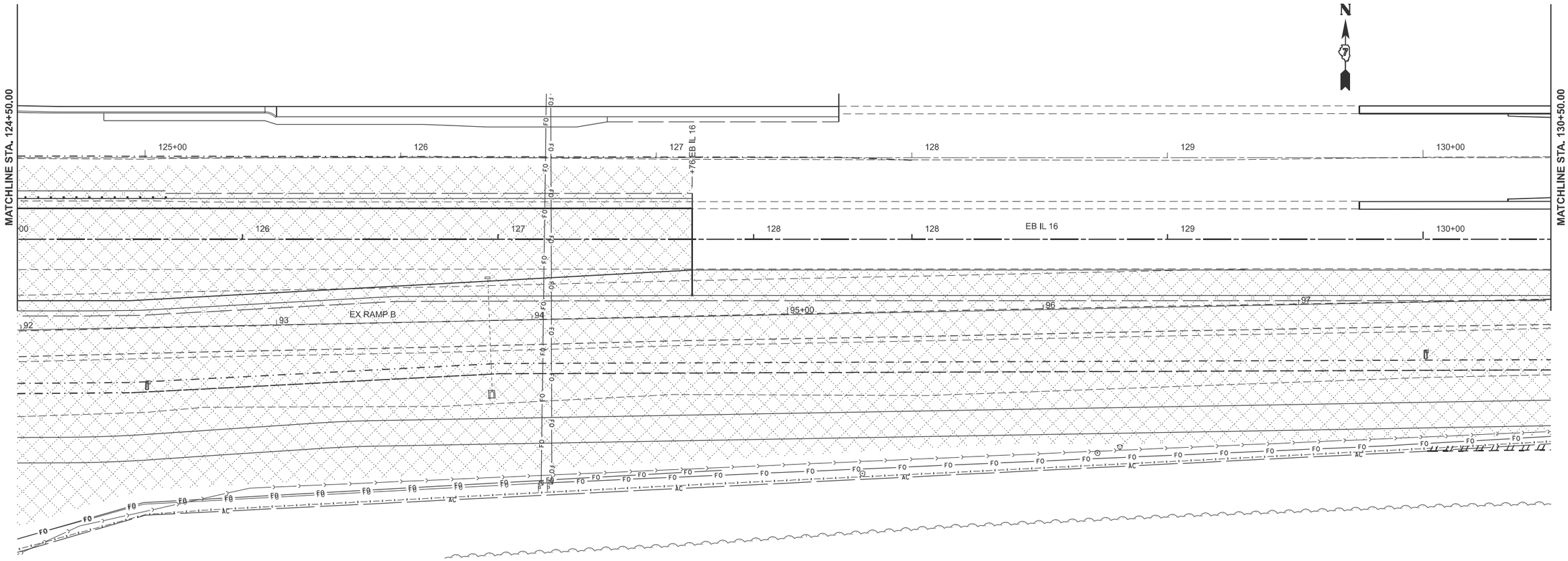

STAGE 3B WORK AREA

MODEL: Ex IL 16 - 3B IL 16 work areas-6 [Sheet]
FILE NAME: c:\pw_work\pwidot\hirtzekl\d0852852\D774435-sheets-Staging-Stage3B.dgn

USER NAME = kaleb.hirtzel	DESIGNED -	REVISED -	
	DRAWN -	REVISED -	
PLOT SCALE = $SCALE$	CHECKED -	REVISED -	
PLOT DATE = 8/20/2024	DATE -	REVISED -	

STATE OF ILLINOIS
DEPARTMENT OF TRANSPORTATION

STAGING PLANS
STAGE 3B WORK AREA

SCALE: 1"=20' | SHEET 8 OF 40 SHEETS | STA. 124+50.00 TO STA. 130+50.00

F.A.I RTE.	SECTION	COUNTY	TOTAL SHEETS	SHEET NO.
57	(15-22HB-4)BR (15-22)R	COLES	1086	312

CONTRACT NO. 74435

ILLINOIS | FED. AID PROJECT

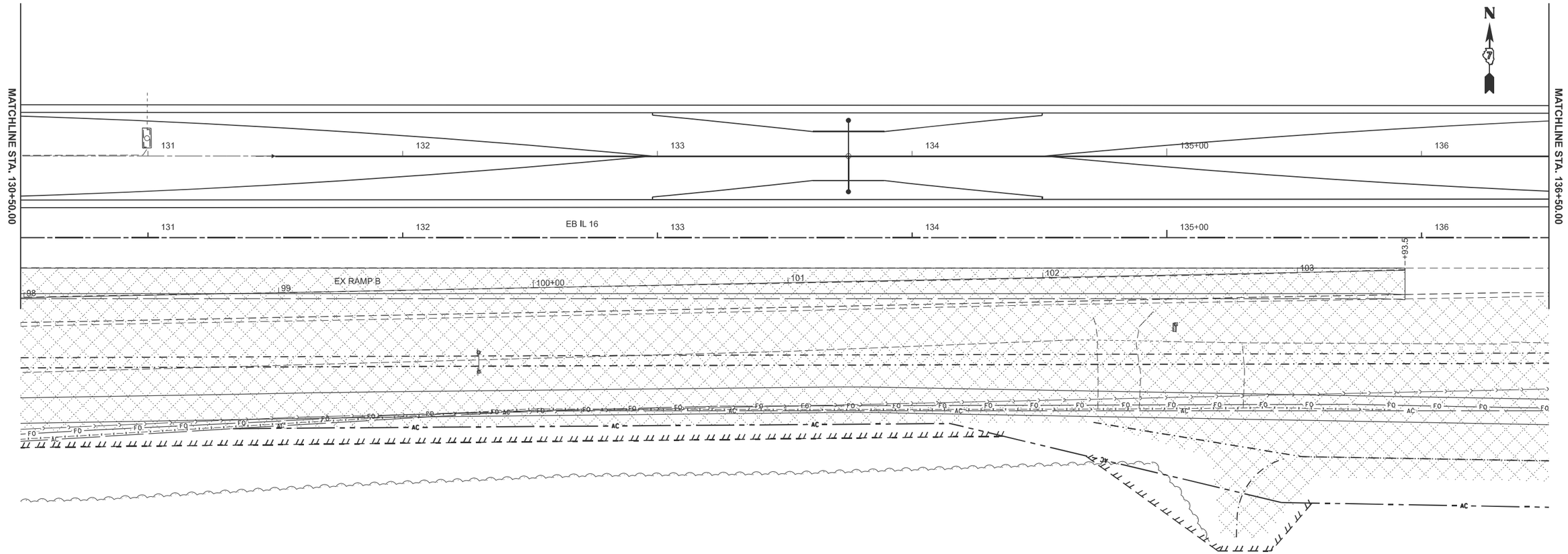

STAGE 3B WORK AREA

MODEL: Ex IL 16 - 3B IL 16 work areas-7 [Sheet]
FILE NAME: c:\pw_work\pwidot\hirzelkl\d0852852\D774435-sheets-Staging-Stage3B.dgn

USER NAME = kaleb.hirtzel	DESIGNED -	REVISED -	
	DRAWN -	REVISED -	
PLOT SCALE = $SCALE$	CHECKED -	REVISED -	
PLOT DATE = 8/20/2024	DATE -	REVISED -	

STATE OF ILLINOIS
DEPARTMENT OF TRANSPORTATION

STAGING PLANS
STAGE 3B WORK AREA

SCALE: 1"=20' | SHEET 9 OF 40 SHEETS | STA. 130+50.00 TO STA. 136+50.00

F.A.I RTE.	SECTION	COUNTY	TOTAL SHEETS	SHEET NO.
57	(15-22HB-4)BR (15-22)R	COLES	1086	313
		CONTRACT NO. 74435		
		ILLINOIS	FED. AID PROJECT	



MODEL: Ex IL 16 - 3B IL 16 work areas-8 [Sheet]
FILE NAME: c:\pw_work\pwidot\hirtzeld\d0852852\D774435-sheets-Staging-Stage3B.dgn

USER NAME = kaleb.hirtzel	DESIGNED -	REVISED -	STATE OF ILLINOIS DEPARTMENT OF TRANSPORTATION
	DRAWN -	REVISED -	
PLOT SCALE = $SCALE$	CHECKED -	REVISED -	
PLOT DATE = 8/20/2024	DATE -	REVISED -	

STAGING PLANS
STAGE 3B WORK AREA

SCALE: 1"=20' | SHEET 10 OF 40 SHEETS | STA. 136+50.00 TO STA. 142+50.00

F.A.I RTE.	SECTION	COUNTY	TOTAL SHEETS	SHEET NO.
57	(15-22HB-4)BR (15-22)R	COLES	1086	314
		CONTRACT NO. 74435		
		ILLINOIS	FED. AID PROJECT	

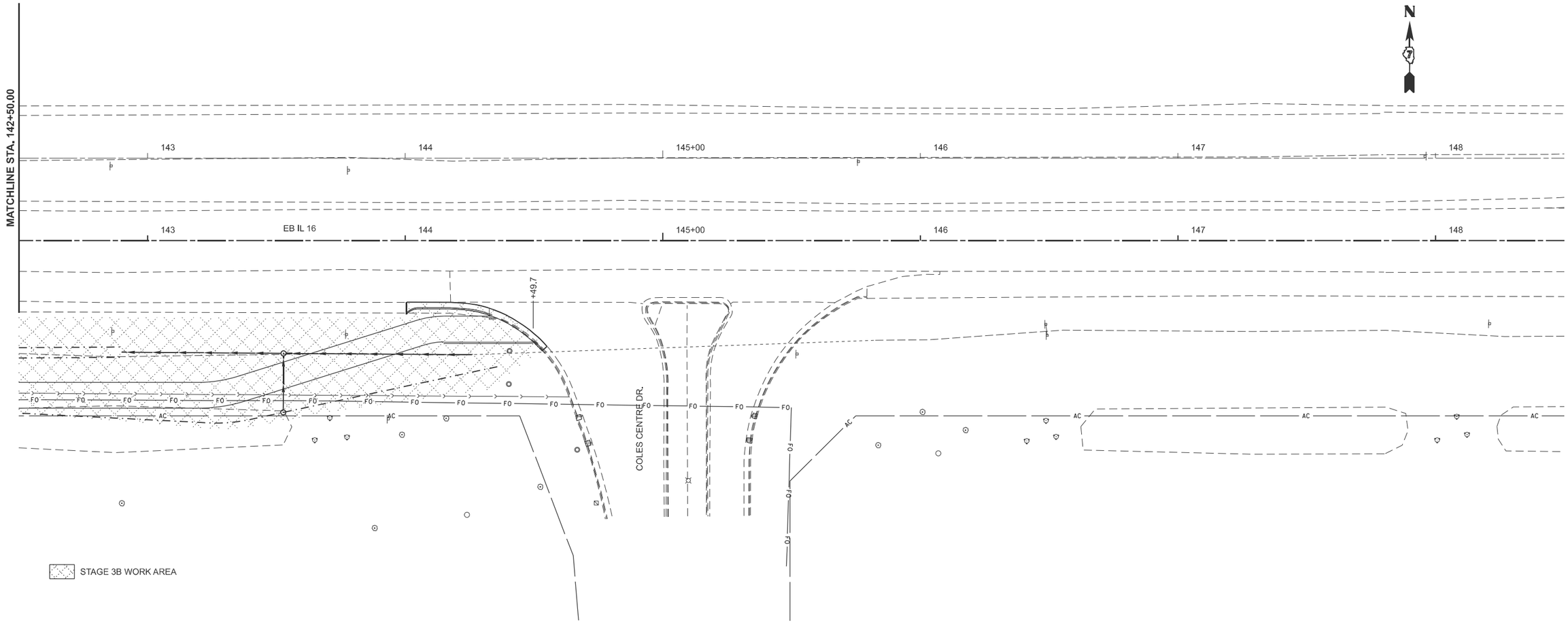

MODEL: Ex IL 16 - 3B IL 16 work areas-9 [Sheet]
FILE NAME: c:\pw_work\pwidot\hirtzel4\d0852852\D774435-sheets-Staging-Stage3B.dgn

USER NAME = kaleb.hirtzel	DESIGNED -	REVISED -	
	DRAWN -	REVISED -	
PLOT SCALE = $SCALE$	CHECKED -	REVISED -	
PLOT DATE = 8/20/2024	DATE -	REVISED -	

STATE OF ILLINOIS
DEPARTMENT OF TRANSPORTATION

STAGING PLANS
STAGE 3B WORK AREA

SCALE: 1"=20' | SHEET 11 OF 40 SHEETS | STA. 142+50.00 TO STA. 148+50.00

F.A.I RTE.	SECTION	COUNTY	TOTAL SHEETS	SHEET NO.
57	(15-22HB-4)BR (15-22)R	COLES	1086	315
		CONTRACT NO. 74435		
		ILLINOIS FED. AID PROJECT		

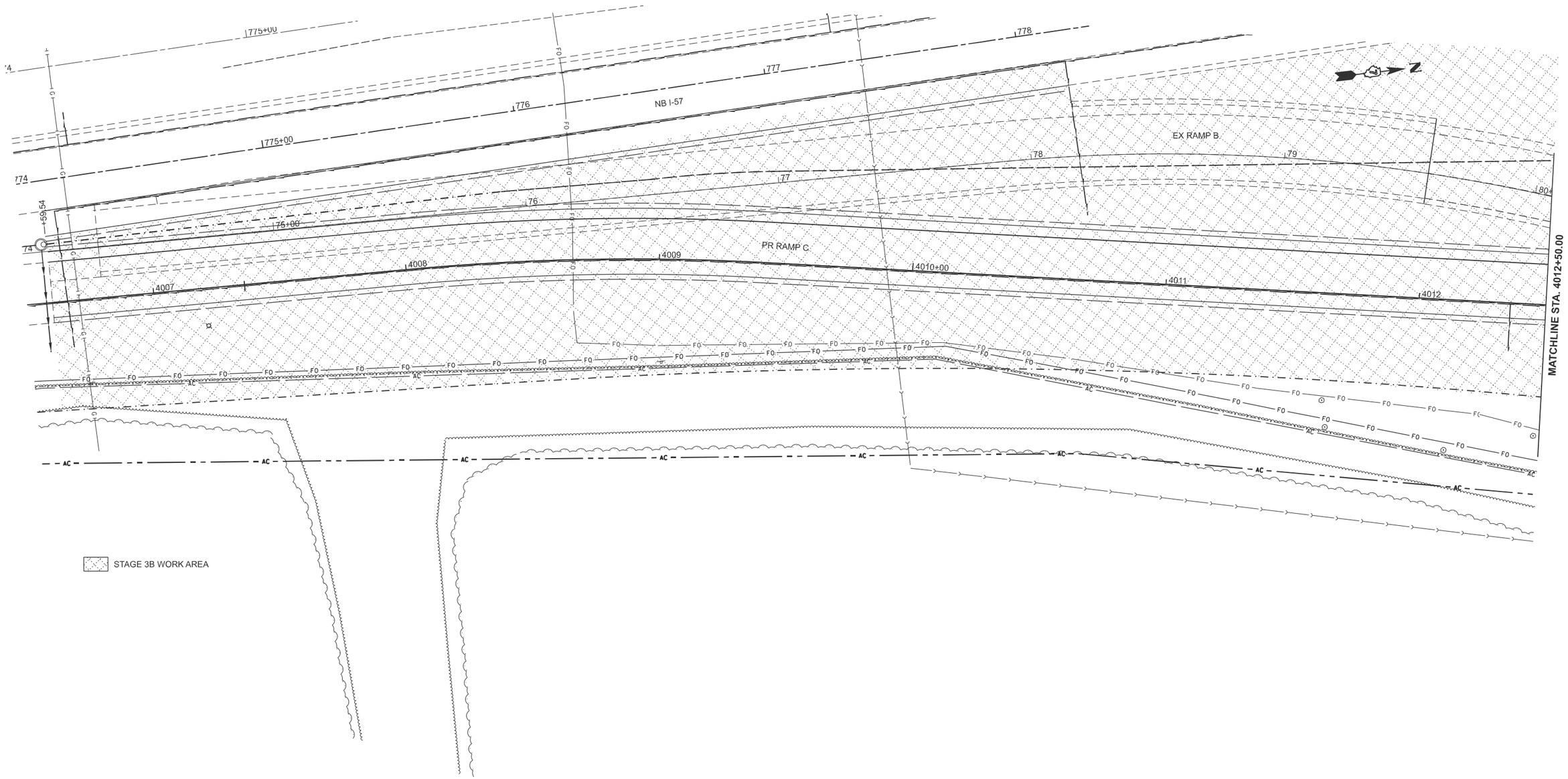

MODEL: RAMPC-NBOFF - 3B RAMP C [Sheet]
FILE NAME: c:\pw_work\pwidot\hirtzel4\d0852852\D774435-sheets-Staging-Stage3B.dgn

USER NAME = kaleb.hirtzel	DESIGNED -	REVISED -	
	DRAWN -	REVISED -	
PLOT SCALE = $SCALE$	CHECKED -	REVISED -	
PLOT DATE = 8/20/2024	DATE -	REVISED -	

STATE OF ILLINOIS
DEPARTMENT OF TRANSPORTATION

STAGING PLANS
STAGE 3B WORK AREA

SCALE: 1"=20' | SHEET 12 OF 40 SHEETS | STA. 4006+50.00 TO STA. 4012+50.00

F.A.I RTE.	SECTION	COUNTY	TOTAL SHEETS	SHEET NO.
57	(15-22HB-4)BR (15-22)R	COLES	1086	316
		CONTRACT NO. 74435		
		ILLINOIS	FED. AID PROJECT	

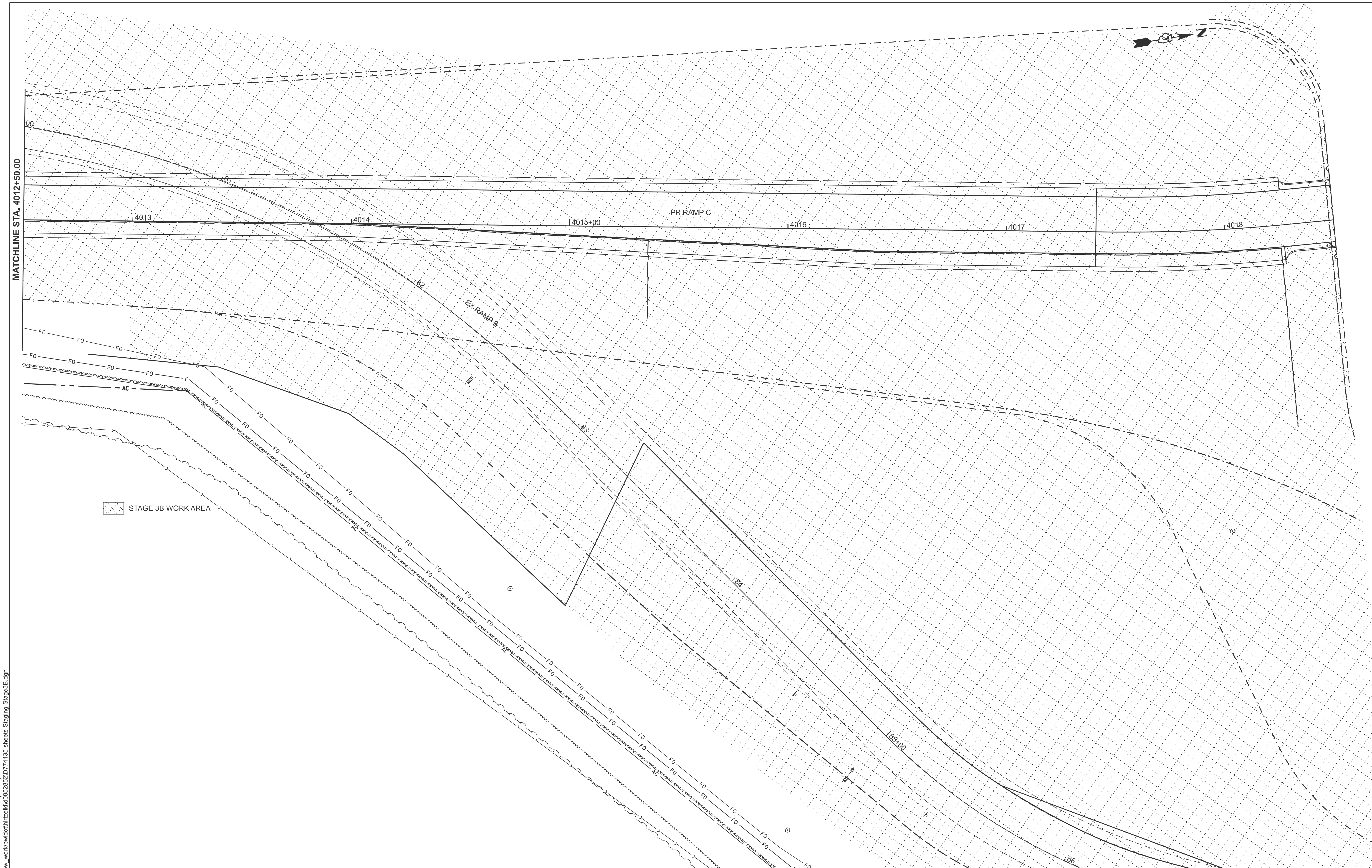

USER NAME = kaleb.hirtzel	DESIGNED -	REVISED -	
	DRAWN -	REVISED -	
PLOT SCALE = $SCALE$	CHECKED -	REVISED -	
PLOT DATE = 8/20/2024	DATE -	REVISED -	

STATE OF ILLINOIS
DEPARTMENT OF TRANSPORTATION

STAGING PLANS
STAGE 3B WORK AREA

SCALE: 1"=20' | SHEET 13 OF 40 SHEETS | STA. 4012+50.00 TO STA. 4018+50.00

F.A.I RTE.	SECTION	COUNTY	TOTAL SHEETS	SHEET NO.
57	(15-22HB-4)BR (15-22)R	COLES	1086	317
		CONTRACT NO. 74435		
	ILLINOIS	FED. AID PROJECT		

MODEL: RAMPC-NBOFF - 3B RAMP C-1 [Sheet]
FILE NAME: c:\pw_work\pwidot\hirtzelkl\d0852852\D774435-sheets-Staging-Stage3B.dgn

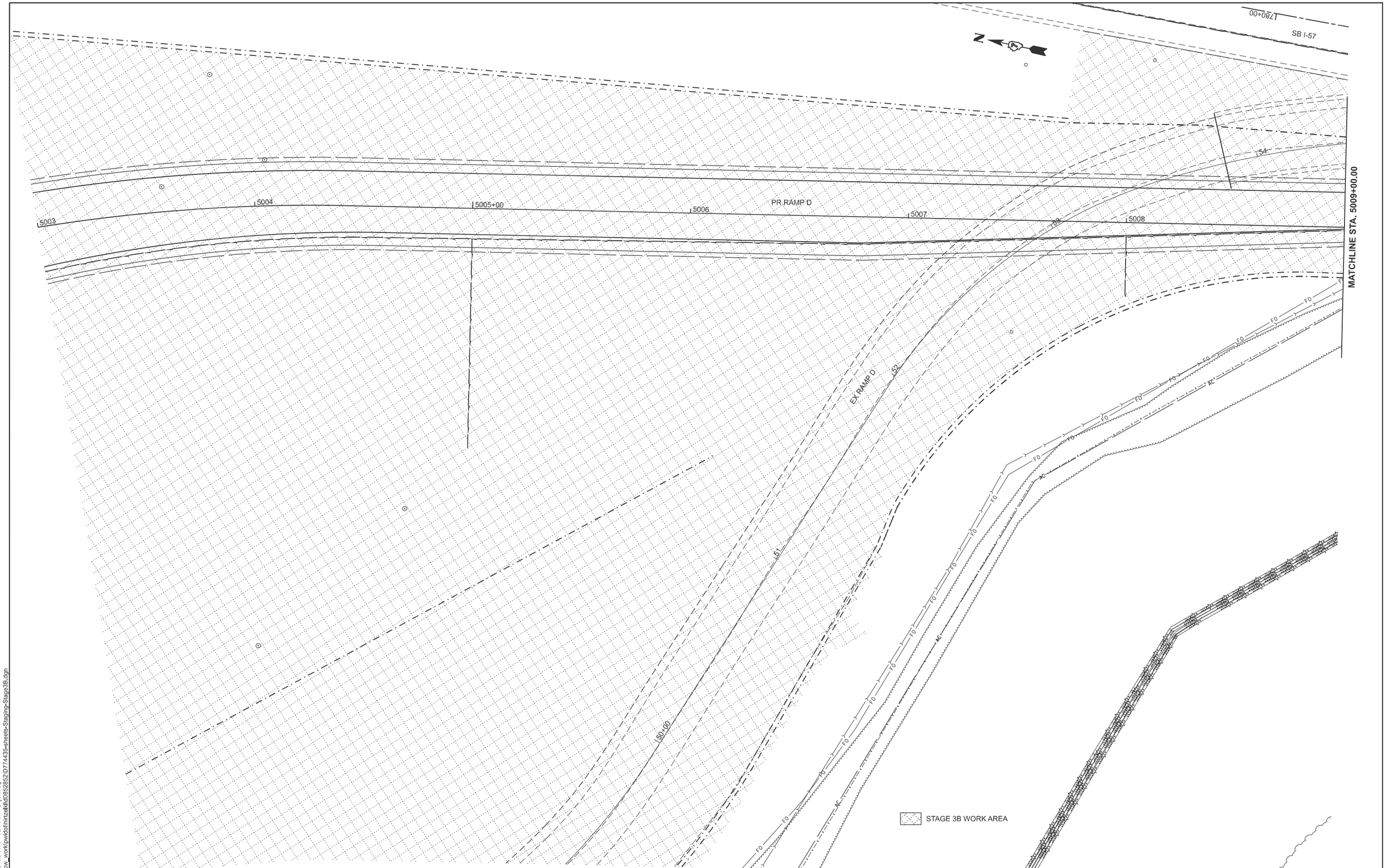

MODEL: RAMPD-SBON6 - 3B RAMP D [Sheet]
FILE NAME: c:\pw_work\dot\hirtzelkl\d0852852\D774435-sheets-Staging-Stage3B.dgn

USER NAME = kaleb.hirtzel	DESIGNED -	REVISED -	
	DRAWN -	REVISED -	
PLOT SCALE = $SCALE$	CHECKED -	REVISED -	
PLOT DATE = 8/20/2024	DATE -	REVISED -	

STATE OF ILLINOIS
DEPARTMENT OF TRANSPORTATION

STAGING PLANS
STAGE 3B WORK AREA

SCALE: 1"=20' | SHEET 14 OF 40 SHEETS | STA. 5003+00.00 TO STA. 5009+00.00

F.A.I RTE.	SECTION	COUNTY	TOTAL SHEETS	SHEET NO.
57	(15-22HB-4)BR (15-22)R	COLES	1086	318
		CONTRACT NO. 74435		
		ILLINOIS FED. AID PROJECT		

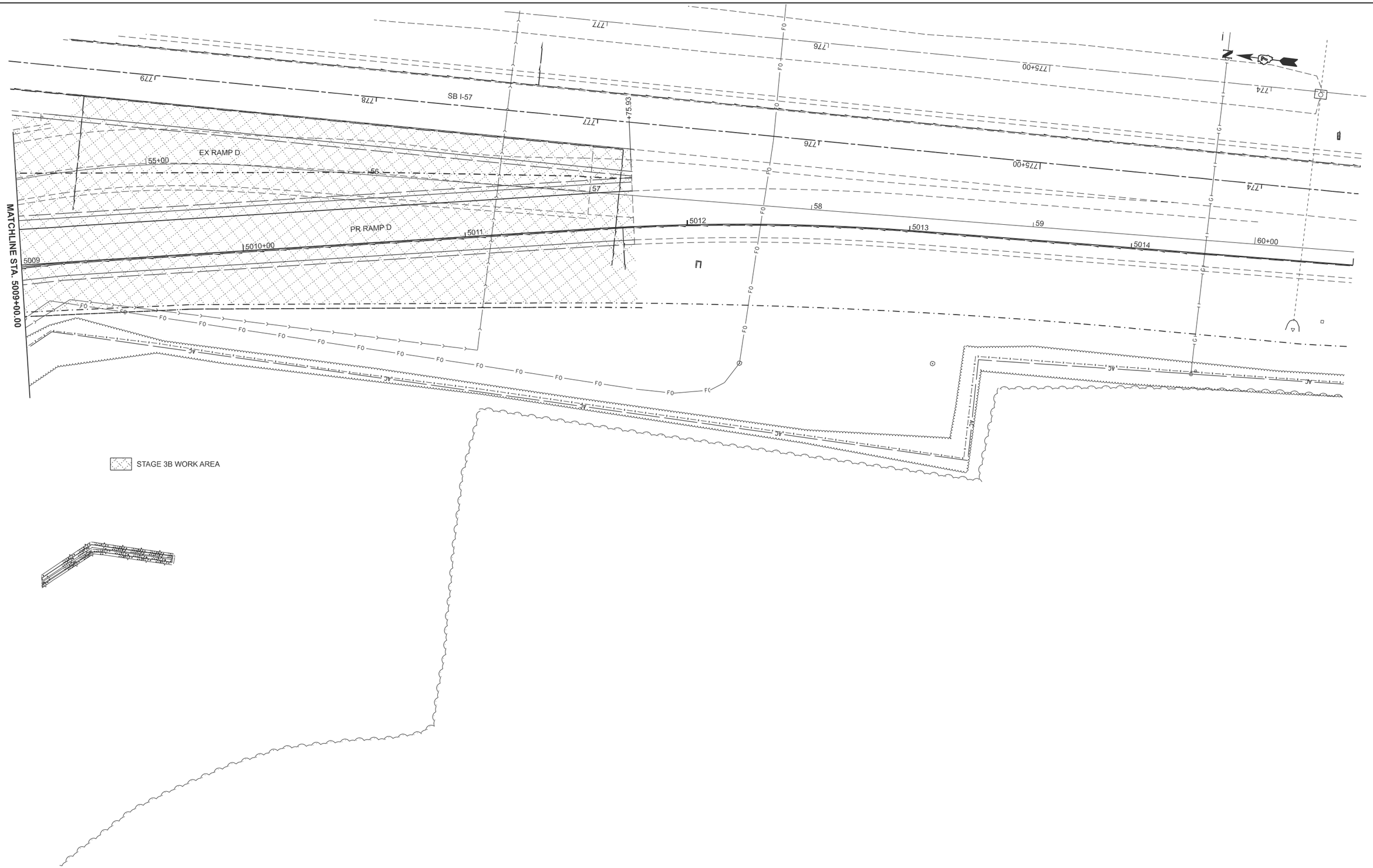

MODEL: RAMPD-SBON6 - 3B RAMP D-1 [Sheet]
FILE NAME: c:\pw_work\pwidot\hirtzel4\d0852852\D774435-sheets-Staging-Stage3B.dgn

USER NAME = kaleb.hirtzel	DESIGNED -	REVISED -	
	DRAWN -	REVISED -	
PLOT SCALE = $SCALE$	CHECKED -	REVISED -	
PLOT DATE = 8/20/2024	DATE -	REVISED -	

STATE OF ILLINOIS
DEPARTMENT OF TRANSPORTATION

STAGING PLANS
STAGE 3B WORK AREA

SCALE: 1"=20' | SHEET 15 OF 40 SHEETS | STA. 5009+00.00 TO STA. 5015+00.00

F.A.I RTE.	SECTION	COUNTY	TOTAL SHEETS	SHEET NO.
57	(15-22HB-4)BR (15-22)R	COLES	1086	319
		CONTRACT NO. 74435		
		ILLINOIS FED. AID PROJECT		



MODEL: RAMP_D - 3B EX RAMP D [Sheet]
FILE NAME: c:\pw_work\pwidot\hirtzelkd\d0852852\D774435-sheets-Staging-Stage3B.dgn

USER NAME = kaleb.hirtzel	DESIGNED -	REVISED -	
	DRAWN -	REVISED -	
PLOT SCALE = $SCALE$	CHECKED -	REVISED -	
PLOT DATE = 8/20/2024	DATE -	REVISED -	

STATE OF ILLINOIS
DEPARTMENT OF TRANSPORTATION

STAGING PLANS
STAGE 3B WORK AREA

SCALE: 1"=20' | SHEET 16 OF 40 SHEETS | STA. 45+50.00 TO STA. 51+50.00

F.A.I RTE.	SECTION	COUNTY	TOTAL SHEETS	SHEET NO.
57	(15-22HB-4)BR (15-22)R	COLES	1086	320
		CONTRACT NO. 74435		
		ILLINOIS	FED. AID PROJECT	

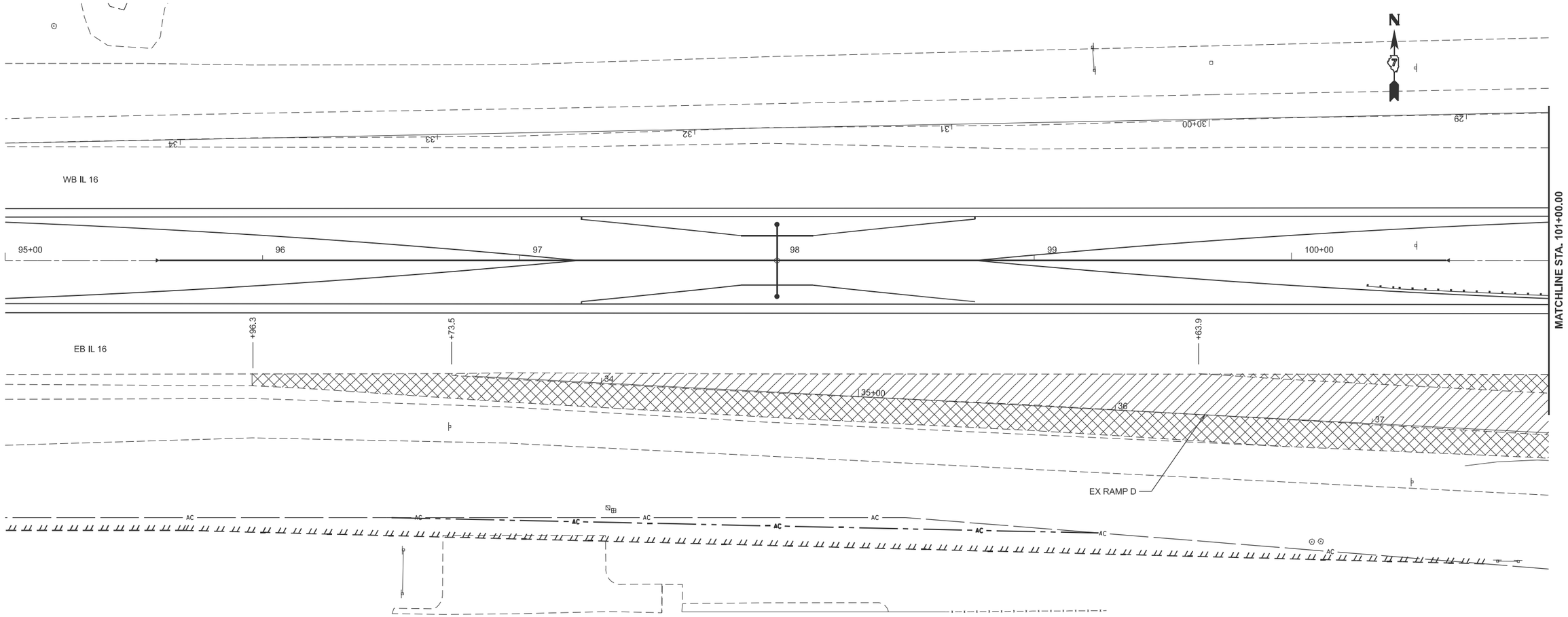

PAVEMENT REMOVAL

PAVED SHOULDER REMOVAL

MODEL: Ex IL 16 - 3B IL 16 Removal [Sheet]
FILE NAME: c:\pw_work\pwidot\hirtzekld\d0852852\D774435~sheets~Staging~Stage3BPavtRem.dgn

USER NAME = kaleb.hirtzel	DESIGNED -	REVISED -	
	DRAWN -	REVISED -	
PLOT SCALE = $SCALE$	CHECKED -	REVISED -	
PLOT DATE = 8/20/2024	DATE -	REVISED -	

STATE OF ILLINOIS
DEPARTMENT OF TRANSPORTATION

STAGING PLANS
STAGE 3B PAVEMENT REMOVAL

SCALE: 1"=20' | SHEET 17 OF 40 SHEETS | STA. 95+00.00 TO STA. 101+00.00

F.A.I RTE.	SECTION	COUNTY	TOTAL SHEETS	SHEET NO.
57	(15-22HB-4)BR (15-22)R	COLES	1086	321

CONTRACT NO. 74435

ILLINOIS | FED. AID PROJECT

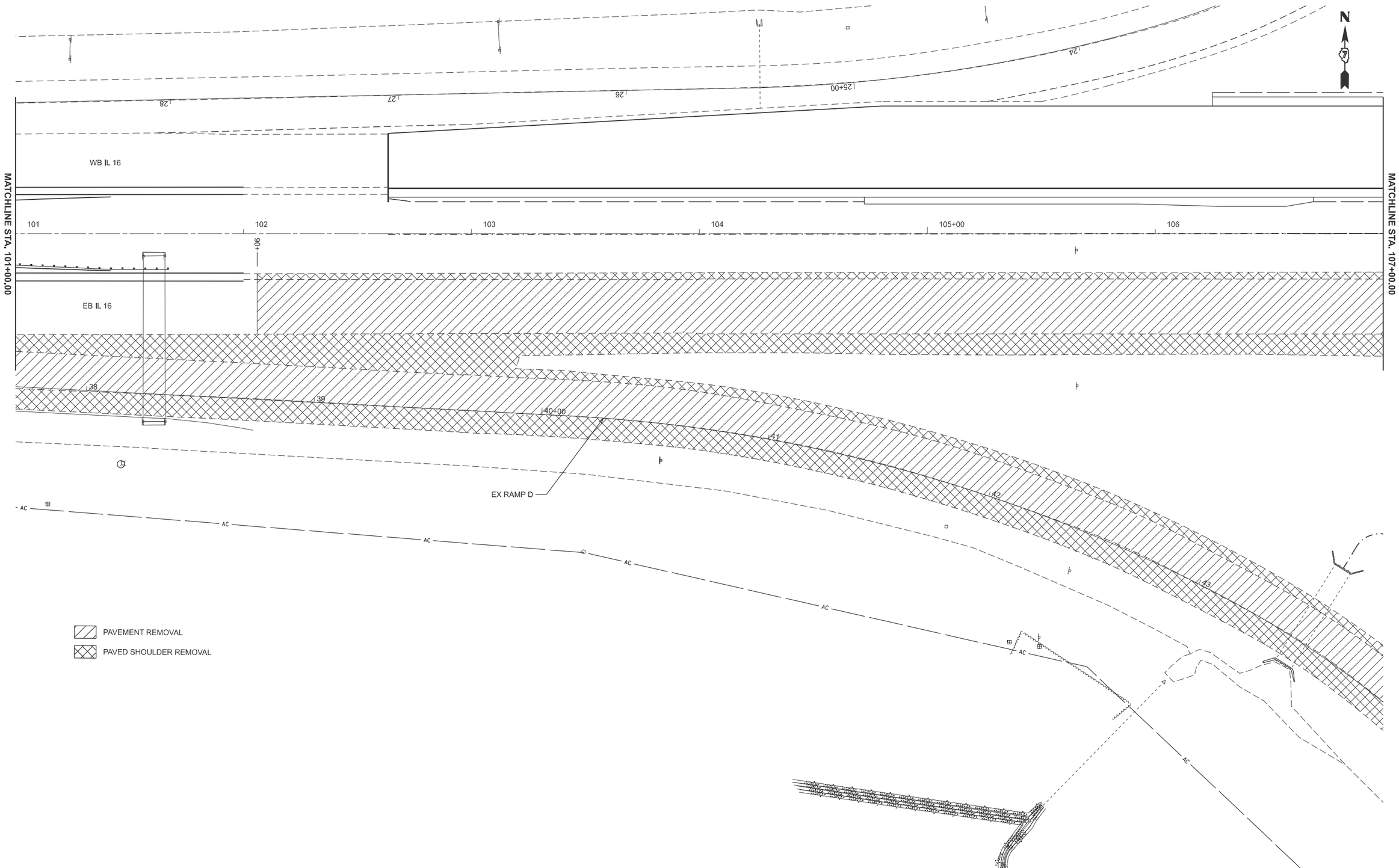

MODEL: Ex IL 16 - 3B IL 16 Removal-1 [Sheet]
FILE NAME: c:\pw_work\pwidot\hirtzekld\d0852852\D774435-sheets-Staging-Stage3BPavtRem.dgn

USER NAME = kaleb.hirtzel	DESIGNED -	REVISED -	
	DRAWN -	REVISED -	
PLOT SCALE = $SCALE$	CHECKED -	REVISED -	
PLOT DATE = 8/20/2024	DATE -	REVISED -	

STATE OF ILLINOIS
DEPARTMENT OF TRANSPORTATION

STAGING PLANS
STAGE 3B PAVEMENT REMOVAL

SCALE: 1"=20' | SHEET 18 OF 40 SHEETS | STA. 101+00.00 TO STA. 107+00.00

F.A.I RTE.	SECTION	COUNTY	TOTAL SHEETS	SHEET NO.
57	(15-22HB-4)BR (15-22)R	COLES	1086	322
		CONTRACT NO. 74435		
		ILLINOIS	FED. AID PROJECT	

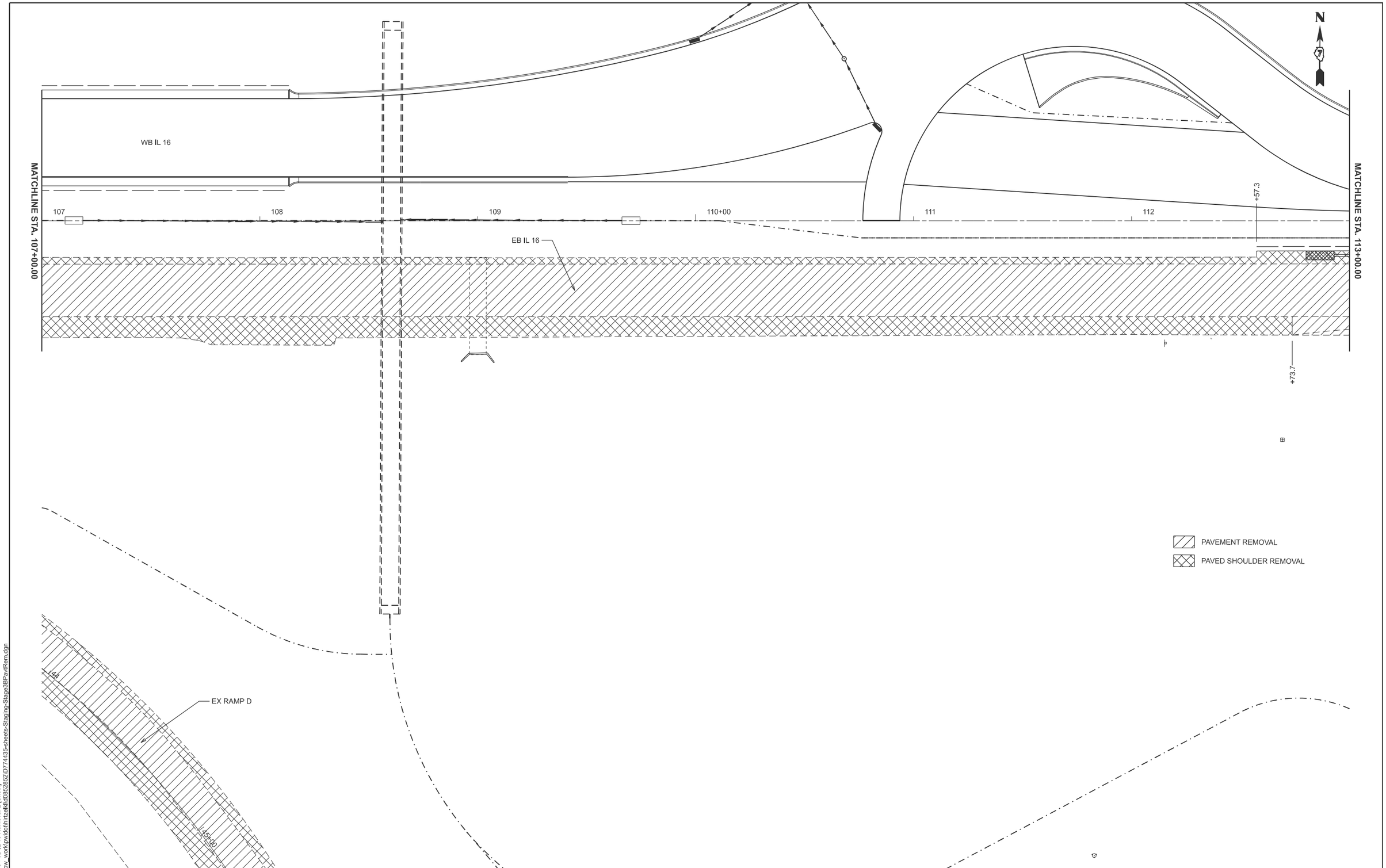

MODEL: Ex IL 16 - 3B IL 16 Removal-2 [Sheet]
FILE NAME: c:\pw_work\pwidot\hirtzel\kld0852852\D774435-sheets-Staging-Stage3BPavtRem.dgn

USER NAME = kaleb.hirtzel	DESIGNED -	REVISED -	
	DRAWN -	REVISED -	
PLOT SCALE = $SCALE$	CHECKED -	REVISED -	
PLOT DATE = 8/20/2024	DATE -	REVISED -	

STATE OF ILLINOIS
DEPARTMENT OF TRANSPORTATION

STAGING PLANS
STAGE 3B PAVEMENT REMOVAL

SCALE: 1"=20' | SHEET 19 OF 40 SHEETS | STA. 107+00.00 TO STA. 113+00.00

F.A.I RTE.	SECTION	COUNTY	TOTAL SHEETS	SHEET NO.
57	(15-22HB-4)BR (15-22)R	COLES	1086	323
		CONTRACT NO. 74435		
		ILLINOIS	FED. AID PROJECT	

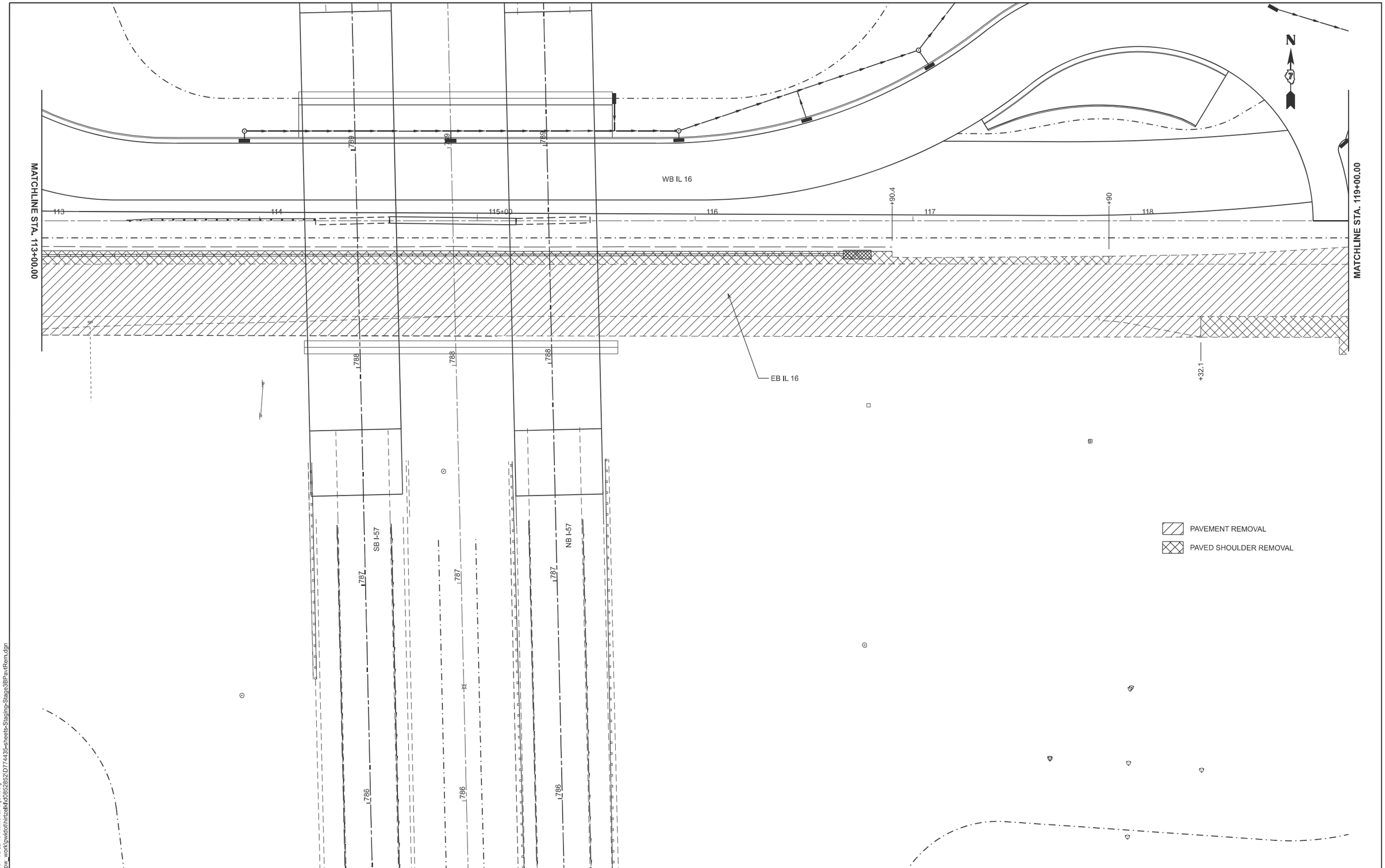

MODEL: Ex IL 16 - 3B IL 16 Removal-3 [Sheet]
FILE NAME: c:\pw_work\pwidot\hirtzel\kd0852852\D774435\sheets-Staging-Stage3BPavtRem.dgn

USER NAME = kaleb.hirtzel	DESIGNED -	REVISED -	STATE OF ILLINOIS DEPARTMENT OF TRANSPORTATION
	DRAWN -	REVISED -	
PLOT SCALE = $SCALE$	CHECKED -	REVISED -	
PLOT DATE = 8/20/2024	DATE -	REVISED -	

STAGING PLANS
STAGE 3B PAVEMENT REMOVAL

SCALE: 1"=20' | SHEET 20 OF 40 SHEETS | STA. 113+00.00 TO STA. 119+00.00

F.A.I RTE.	SECTION	COUNTY	TOTAL SHEETS	SHEET NO.
57	(15-22HB-4)BR (15-22)R	COLES	1086	324
		CONTRACT NO. 74435		
		ILLINOIS	FED. AID PROJECT	

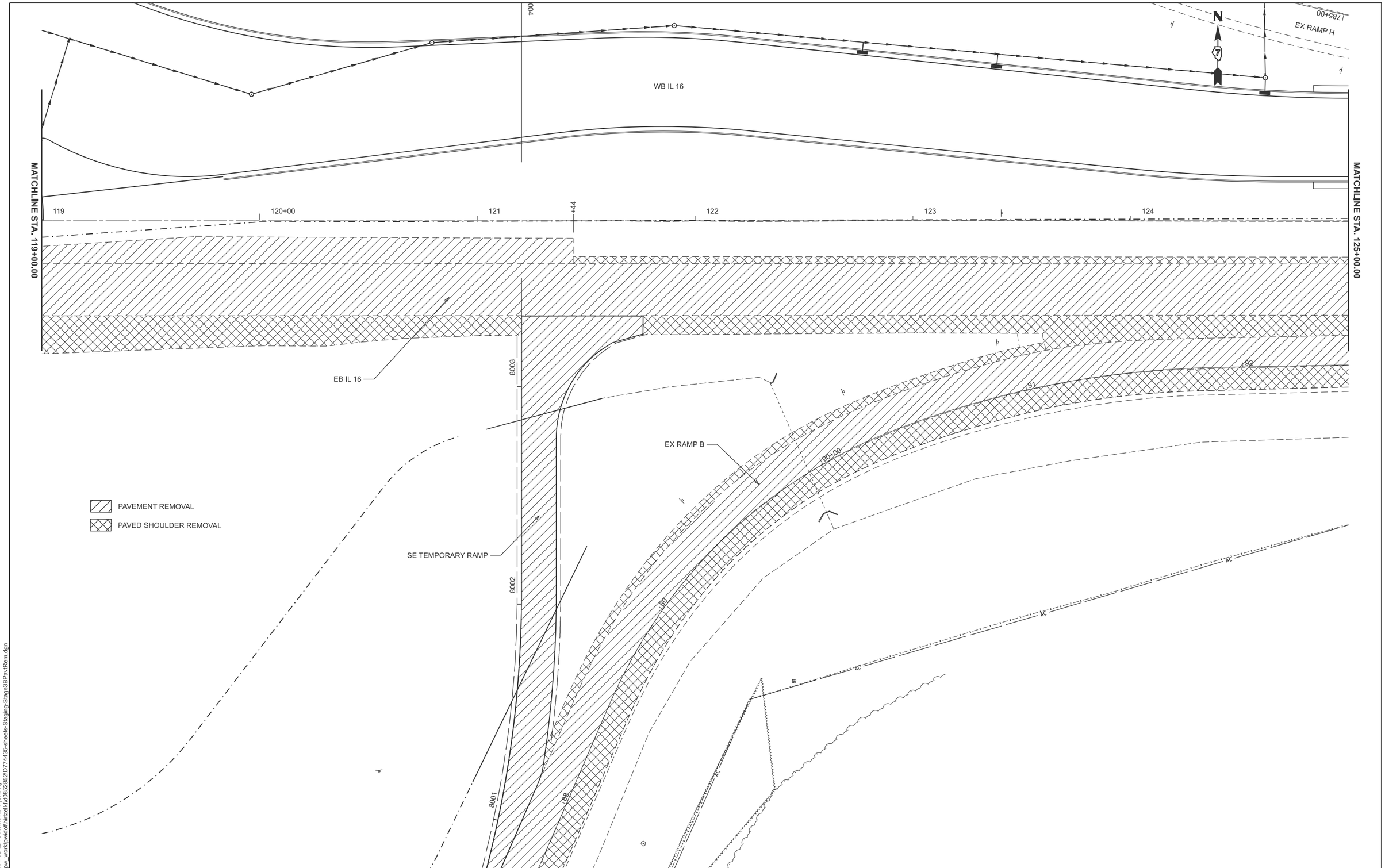

MODEL: Ex IL 16 - 3B IL 16 Removal-4 [Sheet]
FILE NAME: c:\pw_work\pwidot\hirtzalkl\d0852852\D774435-sheets-Staging-Stage3BPavtRem.dgn

USER NAME = kaleb.hirtzel	DESIGNED -	REVISED -	
	DRAWN -	REVISED -	
PLOT SCALE = $SCALE$	CHECKED -	REVISED -	
PLOT DATE = 8/20/2024	DATE -	REVISED -	

STATE OF ILLINOIS
DEPARTMENT OF TRANSPORTATION

STAGING PLANS
STAGE 3B PAVEMENT REMOVAL

SCALE: 1"=20' | SHEET 21 OF 40 SHEETS | STA. 119+00.00 TO STA. 125+00.00

F.A.I RTE.	SECTION	COUNTY	TOTAL SHEETS	SHEET NO.
57	(15-22HB-4)BR (15-22)R	COLES	1086	325
		CONTRACT NO. 74435		
	ILLINOIS	FED. AID PROJECT		

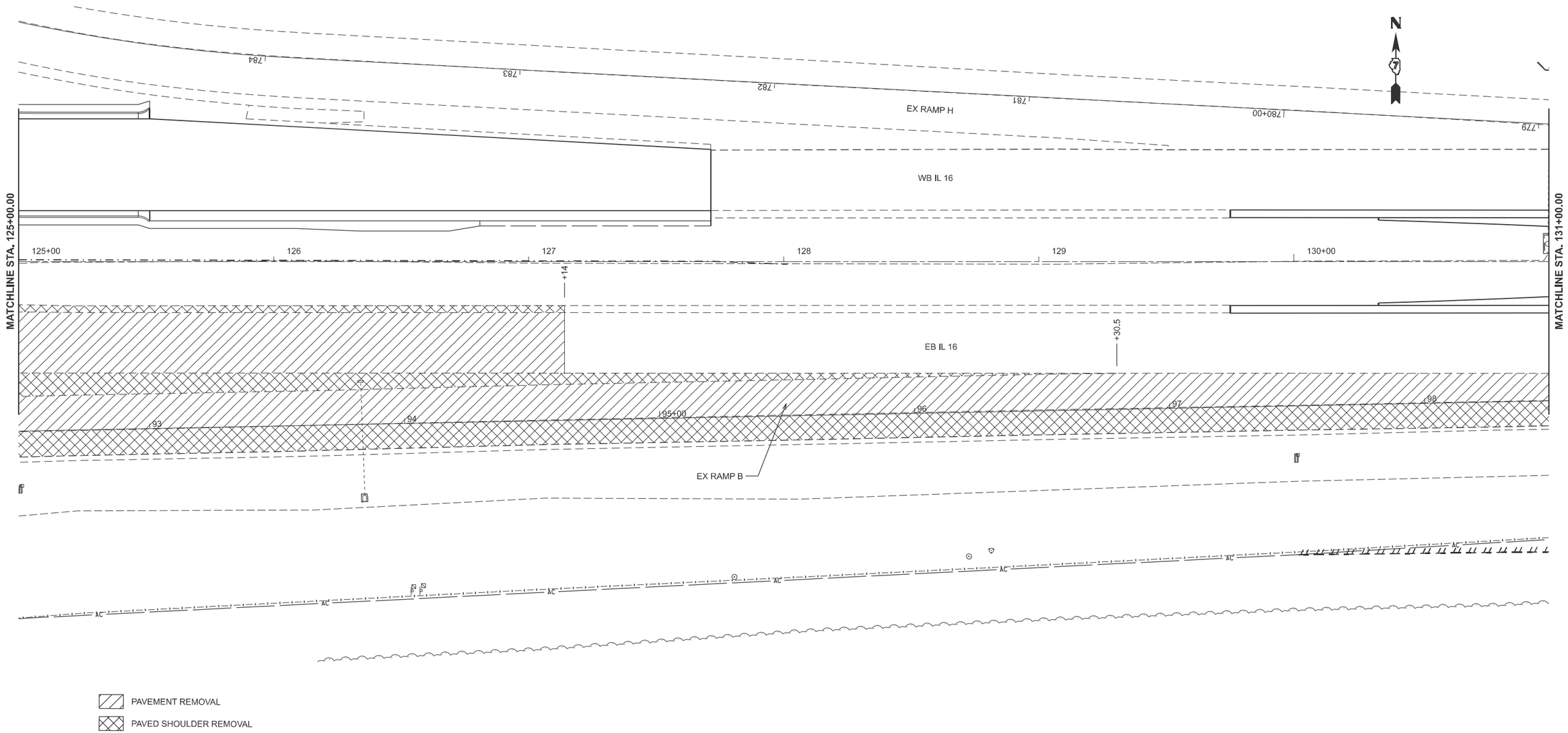

MODEL: Ex IL 16 - 3B IL 16 Removal-5 [Sheet]
FILE NAME: c:\pw_work\pwidot\hirtzeld\d0852852\D774435-sheets-Staging-Stage3BPavtRem.dgn

USER NAME = kaleb.hirtzel	DESIGNED -	REVISED -	STATE OF ILLINOIS DEPARTMENT OF TRANSPORTATION
	DRAWN -	REVISED -	
PLOT SCALE = $SCALE$	CHECKED -	REVISED -	
PLOT DATE = 8/20/2024	DATE -	REVISED -	

STAGING PLANS
STAGE 3B PAVEMENT REMOVAL

SCALE: 1"=20' | SHEET 22 OF 40 SHEETS | STA. 125+00.00 TO STA. 131+00.00

F.A.I RTE.	SECTION	COUNTY	TOTAL SHEETS	SHEET NO.
57	(15-22HB-4)BR (15-22)R	COLES	1086	326
		CONTRACT NO. 74435		
	ILLINOIS	FED. AID PROJECT		

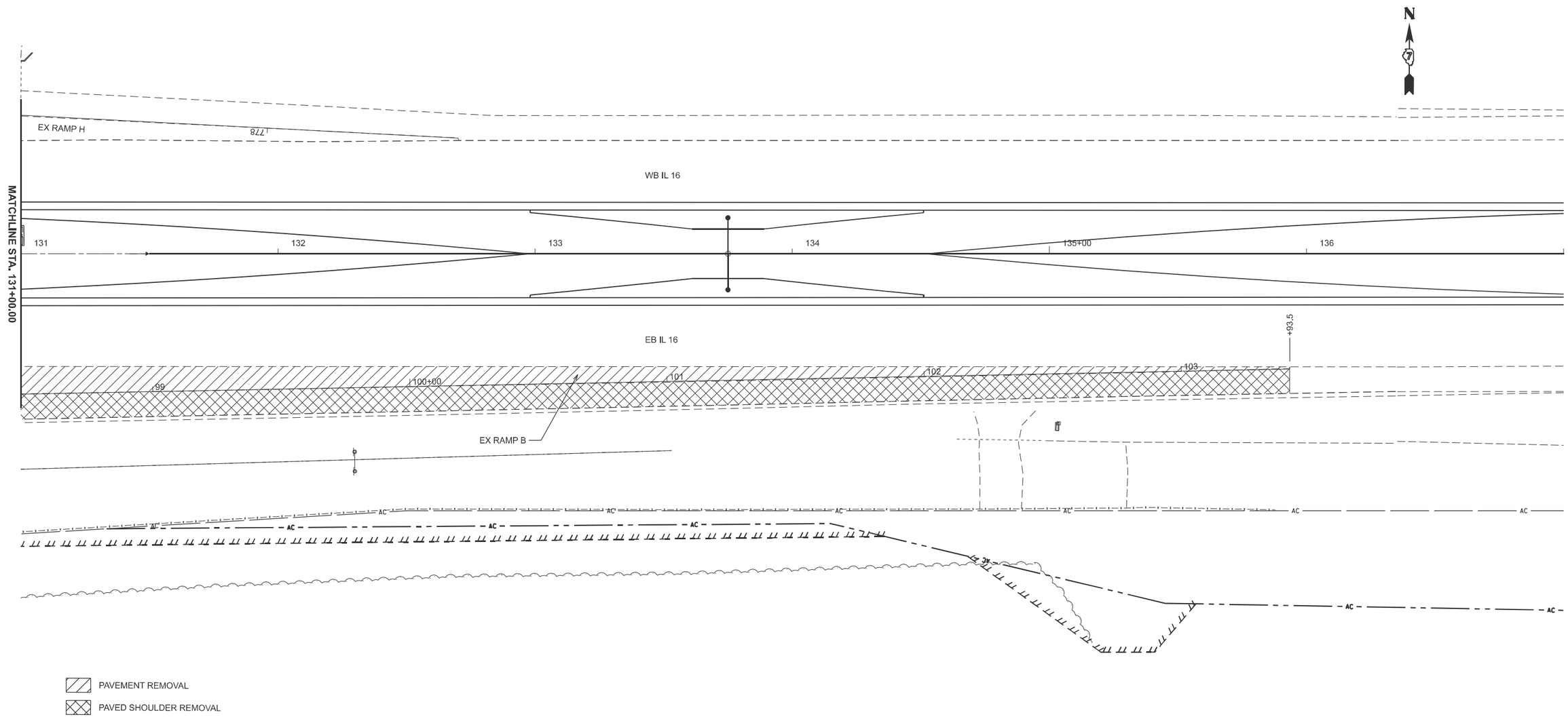

MODEL: Ex IL 16 - 3B IL 16 Removal-6 [Sheet]
FILE NAME: c:\pw_work\pwidot\hirtzekld\d0852852\D774435~sheets~Staging~Stage3BPavtRem.dgn

USER NAME = kaleb.hirtzel	DESIGNED -	REVISED -	
	DRAWN -	REVISED -	
PLOT SCALE = $SCALE$	CHECKED -	REVISED -	
PLOT DATE = 8/20/2024	DATE -	REVISED -	

STATE OF ILLINOIS
DEPARTMENT OF TRANSPORTATION

STAGING PLANS
STAGE 3B PAVEMENT REMOVAL

SCALE: 1"=20' | SHEET 23 OF 40 SHEETS | STA. 131+00.00 TO STA. 137+00.00

F.A.I RTE.	SECTION	COUNTY	TOTAL SHEETS	SHEET NO.
57	(15-22HB-4)BR (15-22)R	COLES	1086	327
		CONTRACT NO. 74435		
		ILLINOIS	FED. AID PROJECT	

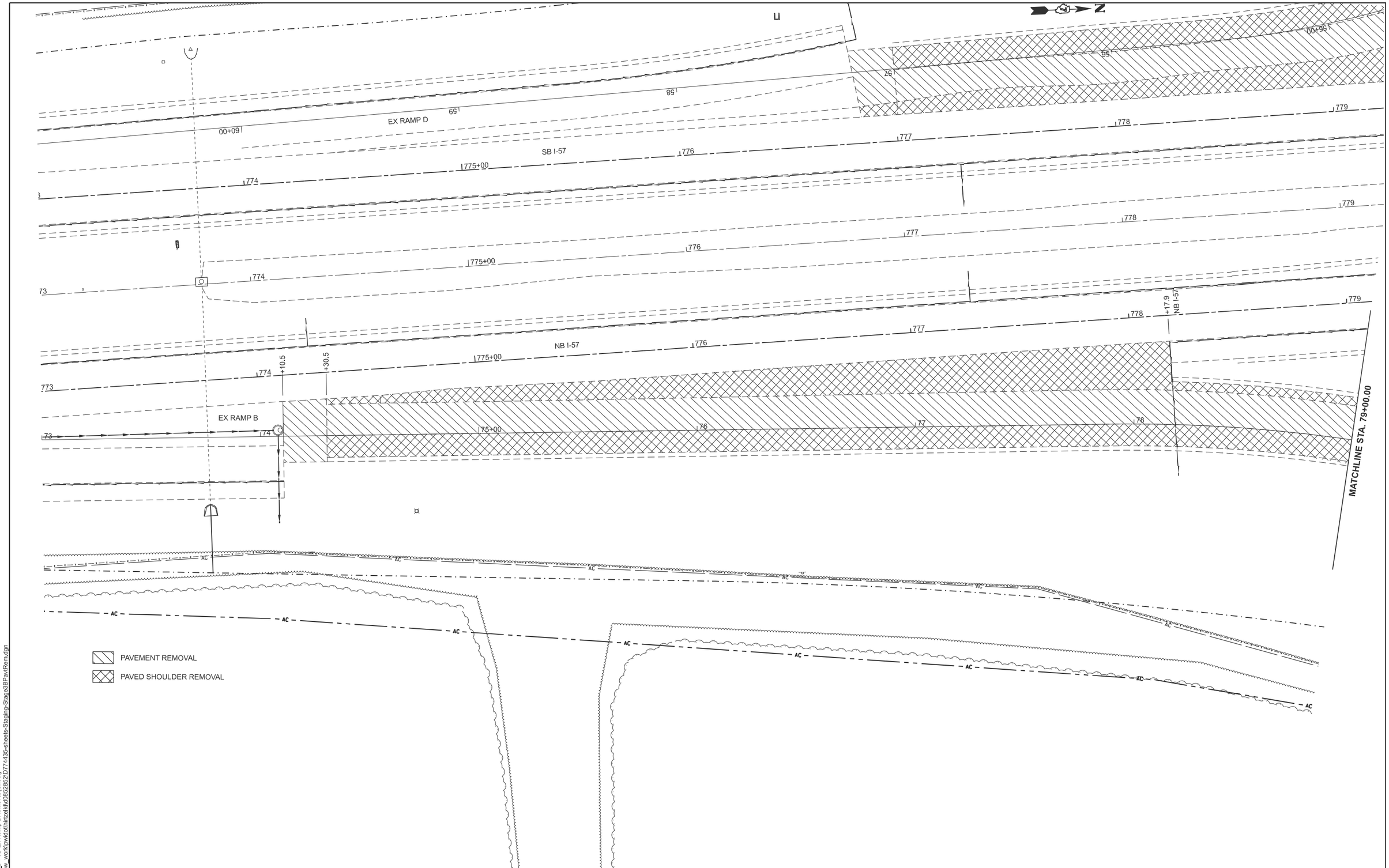

MODEL: RAMP_B - 3B Ex Ramp BRemoval [Sheet]
FILE NAME: c:\pw_work\pwidot\hirtzekl\d0852852\D774435~sheets~Staging~Stage3BPavtRem.dgn

USER NAME = kaleb.hirtzel	DESIGNED -	REVISED -	
	DRAWN -	REVISED -	
PLOT SCALE = $SCALE$	CHECKED -	REVISED -	
PLOT DATE = 8/20/2024	DATE -	REVISED -	

STATE OF ILLINOIS
DEPARTMENT OF TRANSPORTATION

STAGING PLANS
STAGE 3B PAVEMENT REMOVAL

SCALE: 1"=20' | SHEET 24 OF 40 SHEETS | STA. 73+00.00 TO STA. 79+00.00

F.A.I RTE.	SECTION	COUNTY	TOTAL SHEETS	SHEET NO.
57	(15-22HB-4)BR (15-22)R	COLES	1086	328
		CONTRACT NO. 74435		
		ILLINOIS	FED. AID PROJECT	

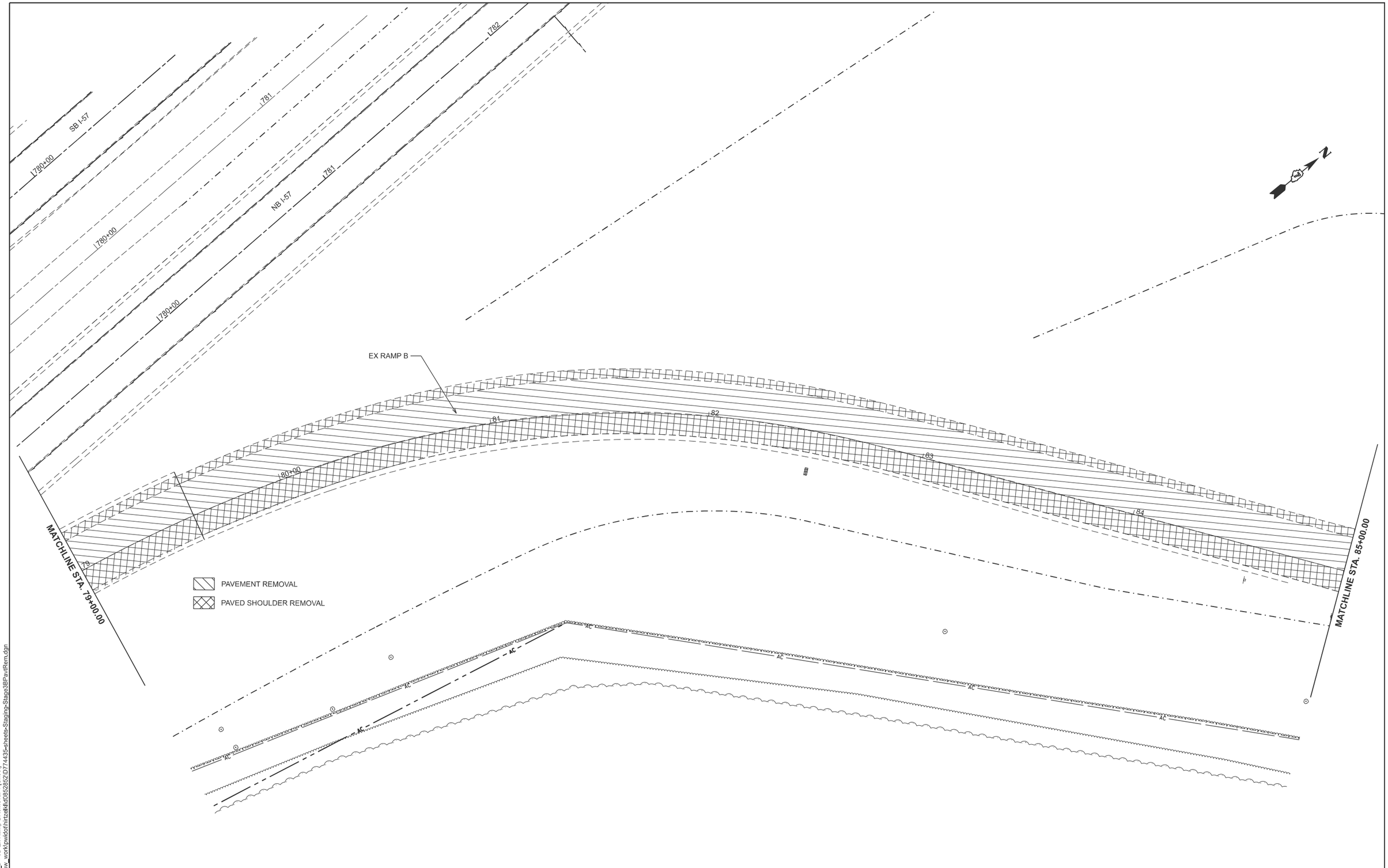

MODEL: RAMP_B - 3B Ex Ramp BRemoval-1 [Sheet]
FILE NAME: c:\pw_work\pwidot\hirzelkl\d0852852\D774435-sheets-Staging-Stage3BPavtRem.dgn

USER NAME = kaleb.hirtzel	DESIGNED -	REVISED -	
	DRAWN -	REVISED -	
PLOT SCALE = $SCALE$	CHECKED -	REVISED -	
PLOT DATE = 8/20/2024	DATE -	REVISED -	

STATE OF ILLINOIS
DEPARTMENT OF TRANSPORTATION

STAGING PLANS
STAGE 3B PAVEMENT REMOVAL

SCALE: 1"=20' | SHEET 25 OF 40 SHEETS | STA. 79+00.00 TO STA. 85+00.00

F.A.I RTE.	SECTION	COUNTY	TOTAL SHEETS	SHEET NO.
57	(15-22HB-4)BR (15-22)R	COLES	1086	329
		CONTRACT NO. 74435		
		ILLINOIS	FED. AID PROJECT	

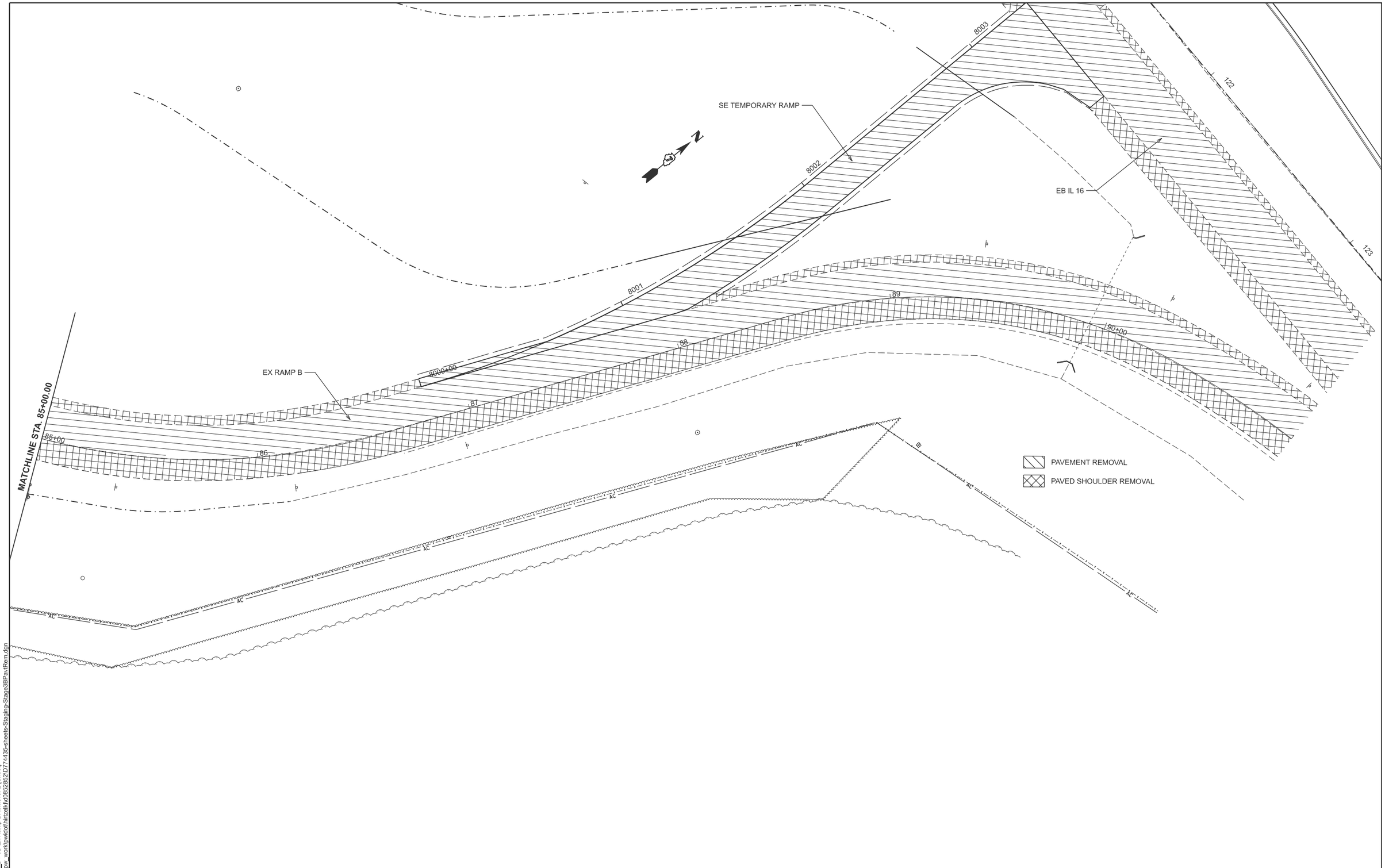

MODEL: RAMP_B - 3B Ex Ramp BRemoval-2 [Sheet]
FILE NAME: c:\pw_work\pwidot\hirtzakld\d0852852\D774435~sheets~Staging~Stage3BPavtRem.dgn

USER NAME = kaleb.hirtzel	DESIGNED -	REVISED -	
	DRAWN -	REVISED -	
PLOT SCALE = $SCALE$	CHECKED -	REVISED -	
PLOT DATE = 8/20/2024	DATE -	REVISED -	

STATE OF ILLINOIS
DEPARTMENT OF TRANSPORTATION

STAGING PLANS
STAGE 3B PAVEMENT REMOVAL

SCALE: 1"=20' | SHEET 26 OF 40 SHEETS | STA. 85+00.00 TO STA. 91+00.00

F.A.I RTE.	SECTION	COUNTY	TOTAL SHEETS	SHEET NO.
57	(15-22HB-4)BR (15-22)R	COLES	1086	330

CONTRACT NO. 74435

ILLINOIS | FED. AID PROJECT

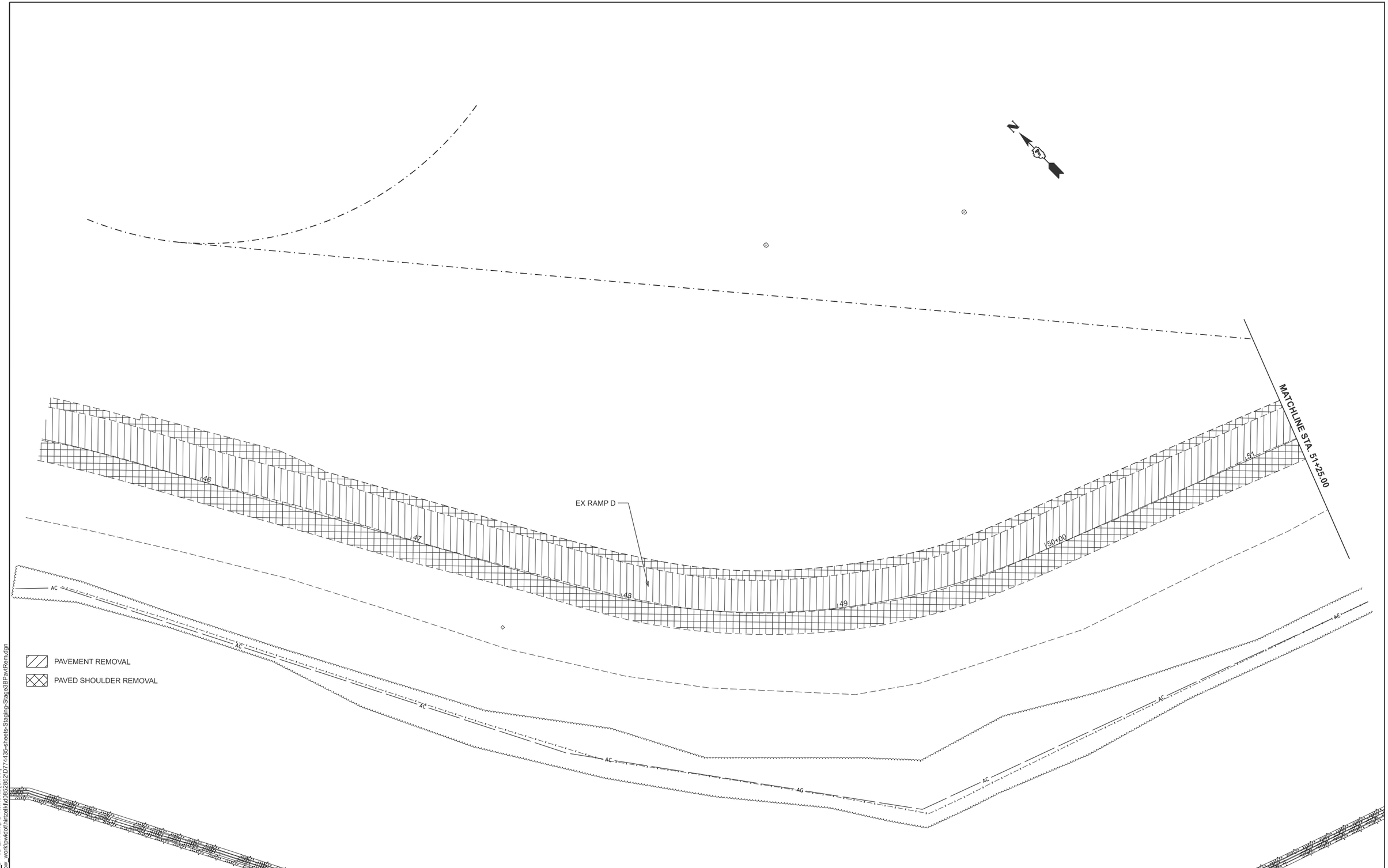

MODEL: RAMP_D - 3B Ex Ramp D Removal [Sheet]
FILE NAME: c:\pw_work\pwidot\hirtzel\d0852852\D774435-sheets-Staging-Stage3BPavtRem.dgn

USER NAME = kaleb.hirtzel	DESIGNED -	REVISED -	
	DRAWN -	REVISED -	
PLOT SCALE = $SCALE$	CHECKED -	REVISED -	
PLOT DATE = 8/20/2024	DATE -	REVISED -	

STATE OF ILLINOIS
DEPARTMENT OF TRANSPORTATION

STAGING PLANS
STAGE 3B PAVEMENT REMOVAL

SCALE: 1"=20' | SHEET 27 OF 40 SHEETS | STA. 45+25.00 TO STA. 51+25.00

F.A.I RTE.	SECTION	COUNTY	TOTAL SHEETS	SHEET NO.
57	(15-22HB-4)BR (15-22)R	COLES	1086	331
		CONTRACT NO. 74435		
		ILLINOIS	FED. AID PROJECT	

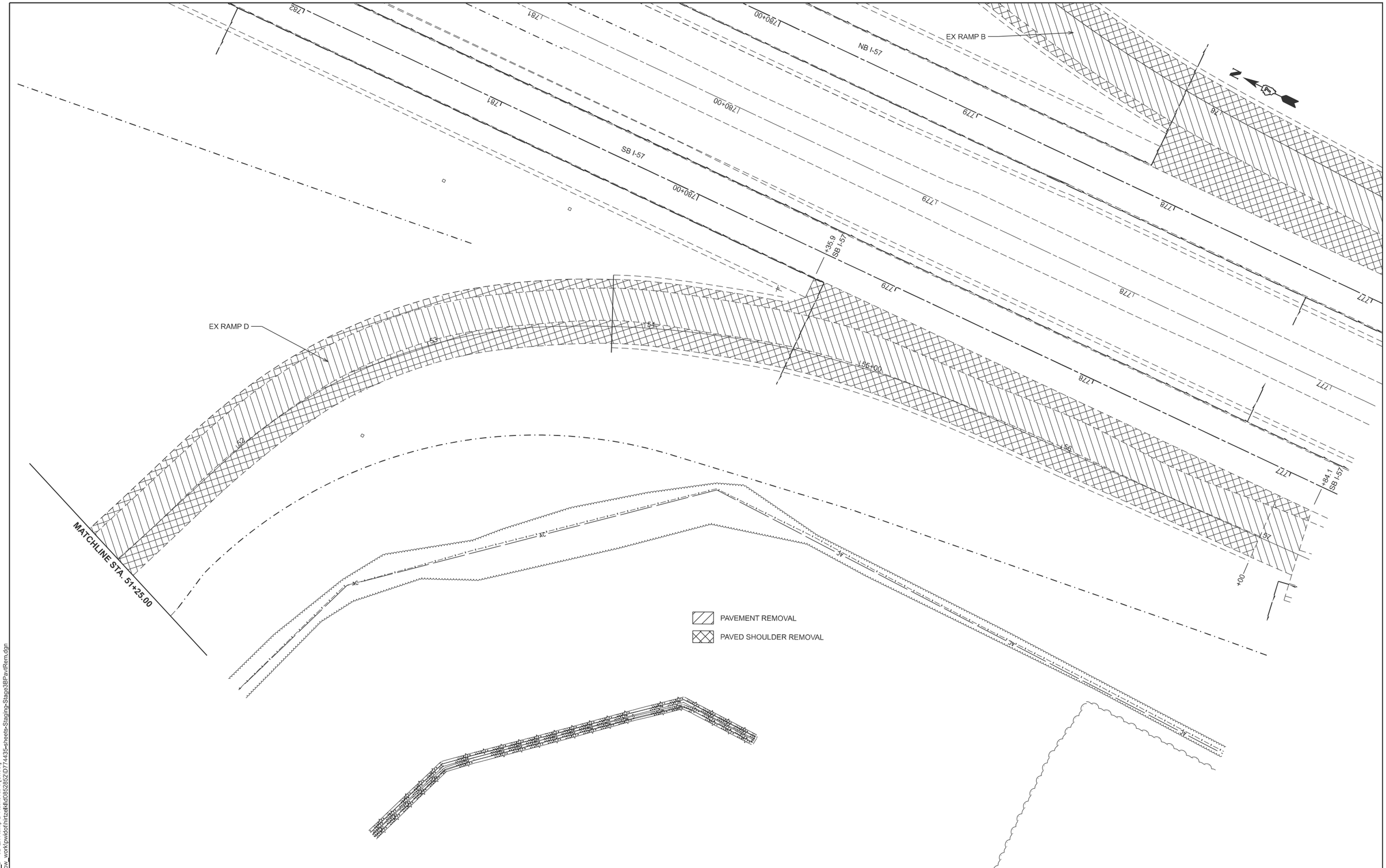

MODEL: RAMP_D - 3B Ex Ramp D Removal-1 [Sheet]
FILE NAME: c:\pw_work\pwidot\hirtzel\d0852852\D774435-sheets-Staging-Stage3BPavtRem.dgn

USER NAME = kaleb.hirtzel	DESIGNED -	REVISED -	STATE OF ILLINOIS DEPARTMENT OF TRANSPORTATION
	DRAWN -	REVISED -	
PLOT SCALE = $SCALE$	CHECKED -	REVISED -	
PLOT DATE = 8/20/2024	DATE -	REVISED -	

STAGING PLANS
STAGE 3B PAVEMENT REMOVAL

SCALE: 1"=20' | SHEET 28 OF 40 SHEETS | STA. 51+25.00 TO STA. 57+25.00

F.A.I RTE.	SECTION	COUNTY	TOTAL SHEETS	SHEET NO.
57	(15-22HB-4)BR (15-22)R	COLES	1086	332
		CONTRACT NO. 74435		
		ILLINOIS	FED. AID PROJECT	

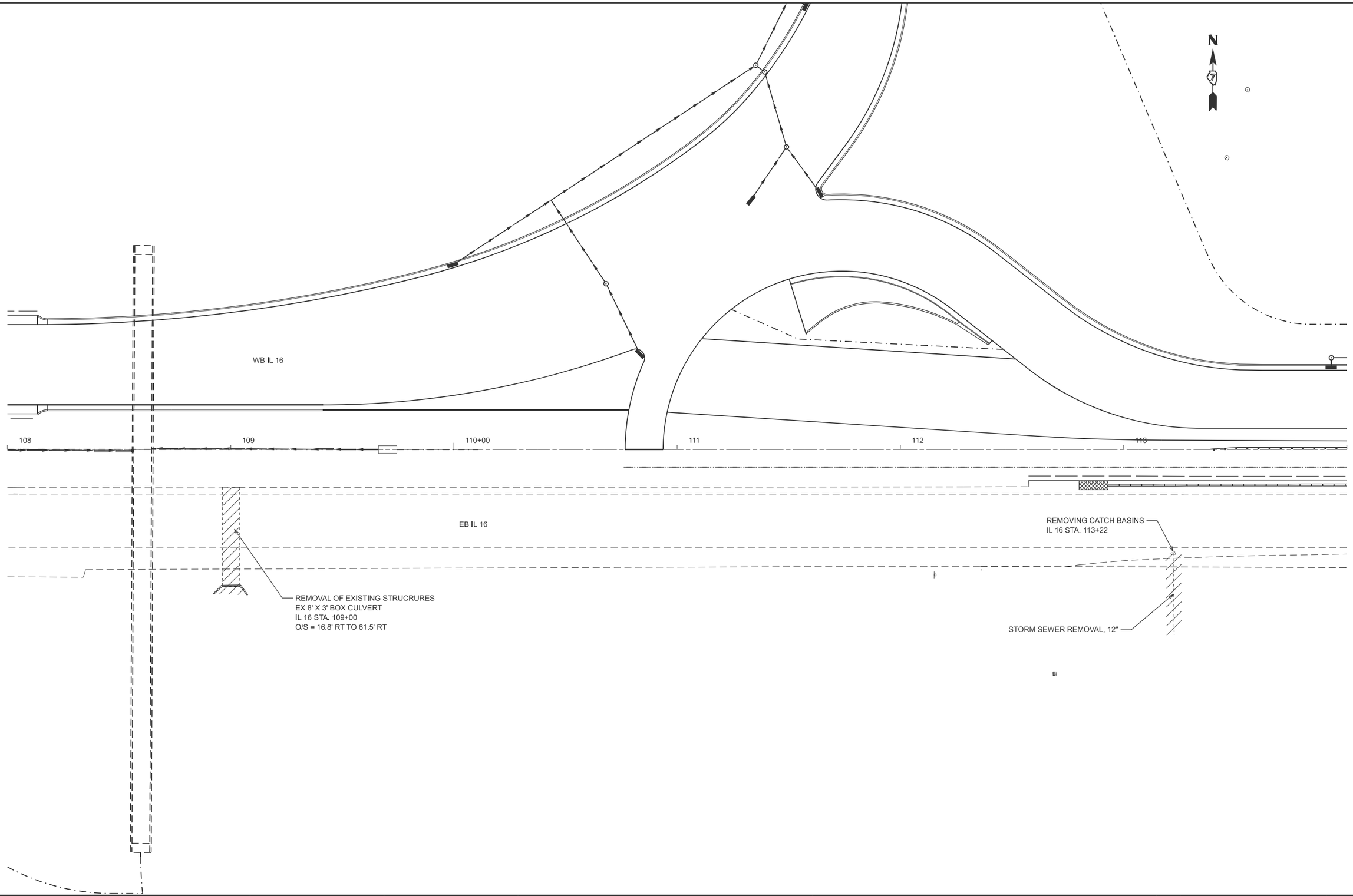

MODEL: Ex IL 16 - 3B IL 16 Str Removals [Sheet]
FILE NAME: c:\pw_work\pwidot\hirtzelkl\d0852852\D774435-sheets-Staging-Stage3BStrRemovals.dgn

USER NAME = kaleb.hirtzel	DESIGNED -	REVISED -	
	DRAWN -	REVISED -	
PLOT SCALE = $SCALE$	CHECKED -	REVISED -	
PLOT DATE = 4/24/2024	DATE -	REVISED -	

STATE OF ILLINOIS
DEPARTMENT OF TRANSPORTATION

STAGING PLANS
STAGE 3B STRUCTURE REMOVALS

SCALE: 1"=20' | SHEET 29 OF 40 SHEETS | STA. 108+00.00 TO STA. 114+00.00

F.A.I RTE.	SECTION	COUNTY	TOTAL SHEETS	SHEET NO.
57	(15-22HB-4)BR (15-22)R	COLES	1086	333
		CONTRACT NO. 74435		
		ILLINOIS	FED. AID PROJECT	

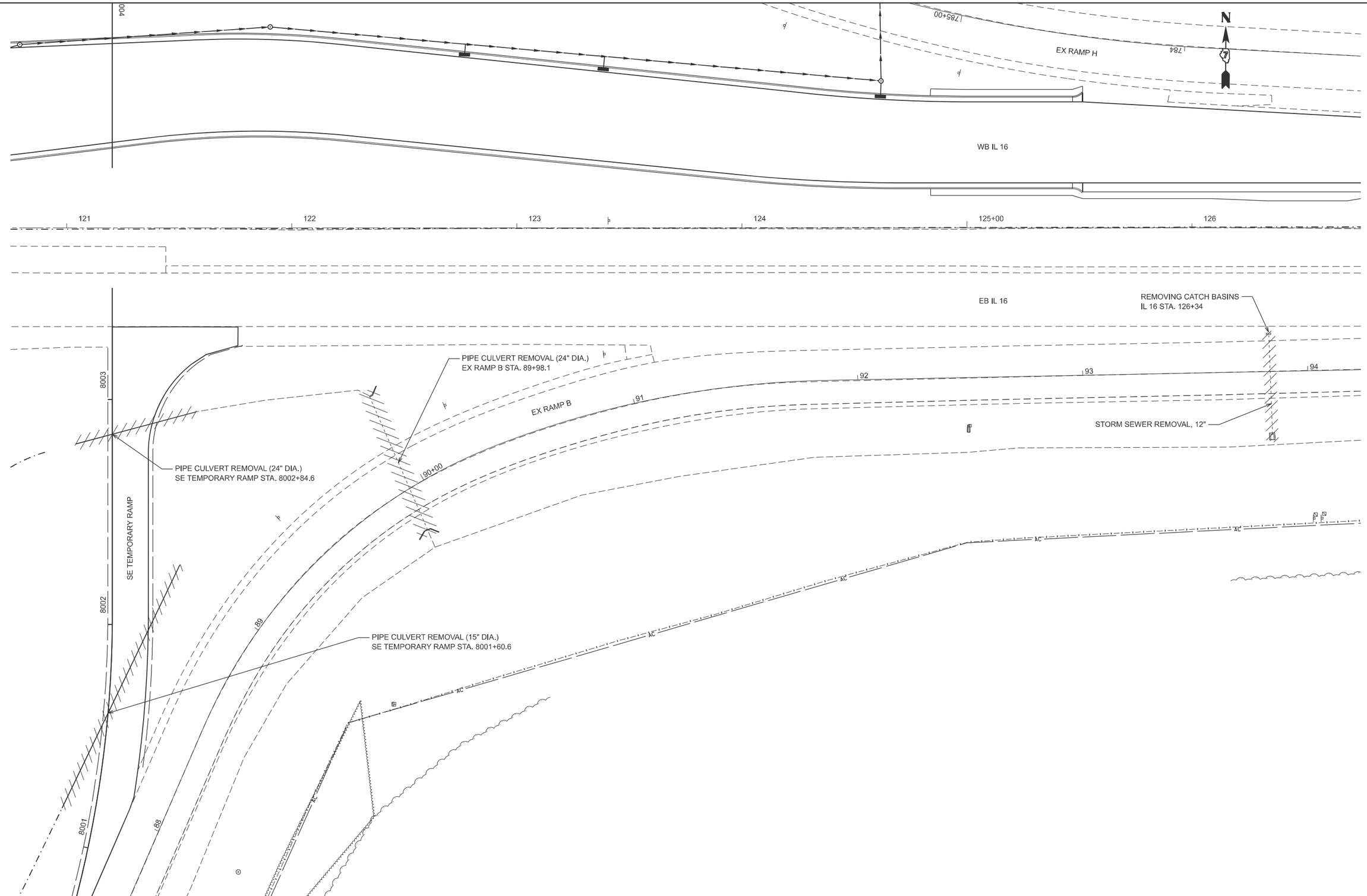

MODEL: Ex IL 16 - 3B IL 16 Str Removals-1 [Sheet]
FILE NAME: c:\pw_work\pwidot\hirtzaklid\d852852\D774435\sheets\Staging\Stage3B\StrRemovals.dgn

USER NAME = kaleb.hirtzel	DESIGNED -	REVISED -	
	DRAWN -	REVISED -	
PLOT SCALE = $SCALE$	CHECKED -	REVISED -	
PLOT DATE = 8/20/2024	DATE -	REVISED -	

STATE OF ILLINOIS
DEPARTMENT OF TRANSPORTATION

STAGING PLANS
STAGE 3B STRUCTURE REMOVALS

SCALE: 1"=20' | SHEET 30 OF 40 SHEETS | STA. 120+75.00 TO STA. 126+75.00

F.A.I RTE.	SECTION	COUNTY	TOTAL SHEETS	SHEET NO.
57	(15-22HB-4)BR (15-22)R	COLES	1086	334

CONTRACT NO. 74435

ILLINOIS | FED. AID PROJECT

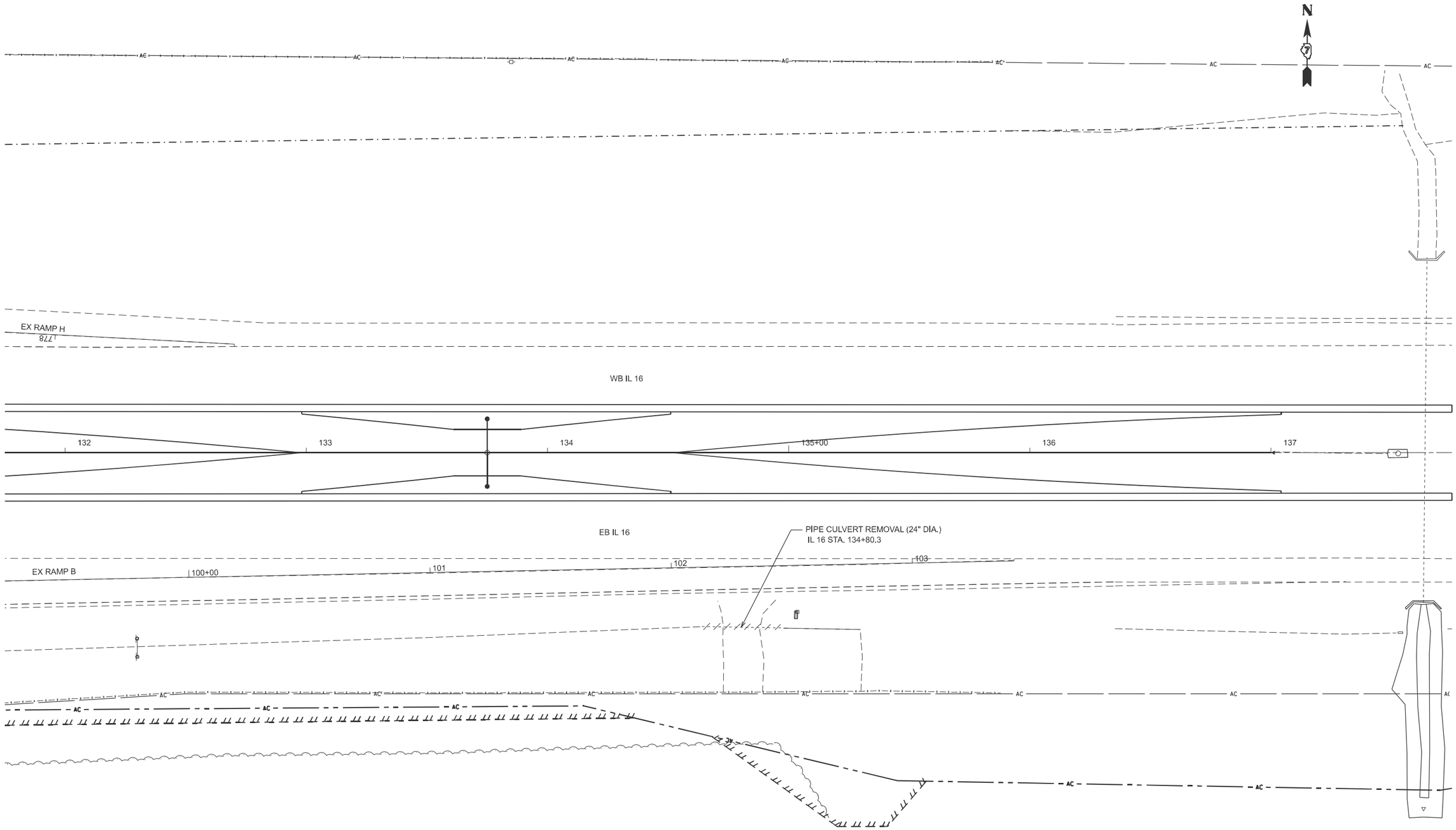

MODEL: Ex IL 16 - 3B IL 16 Str Removals-2 [Sheet]
FILE NAME: c:\pw_work\pwidot\hirtzel4\d0852852\D774435-sheets-Staging-Stage3BStrRemovals.dgn

USER NAME = kaleb.hirtzel	DESIGNED -	REVISED -	
	DRAWN -	REVISED -	
PLOT SCALE = $SCALE$	CHECKED -	REVISED -	
PLOT DATE = 8/20/2024	DATE -	REVISED -	

STATE OF ILLINOIS
DEPARTMENT OF TRANSPORTATION

STAGING PLANS
STAGE 3B STRUCTURE REMOVALS

SCALE: 1"=20' | SHEET 31 OF 40 SHEETS | STA. 131+75.00 TO STA. 137+75.00

F.A.I RTE.	SECTION	COUNTY	TOTAL SHEETS	SHEET NO.
57	(15-22HB-4)BR (15-22)R	COLES	1086	335
		CONTRACT NO. 74435		
		ILLINOIS FED. AID PROJECT		

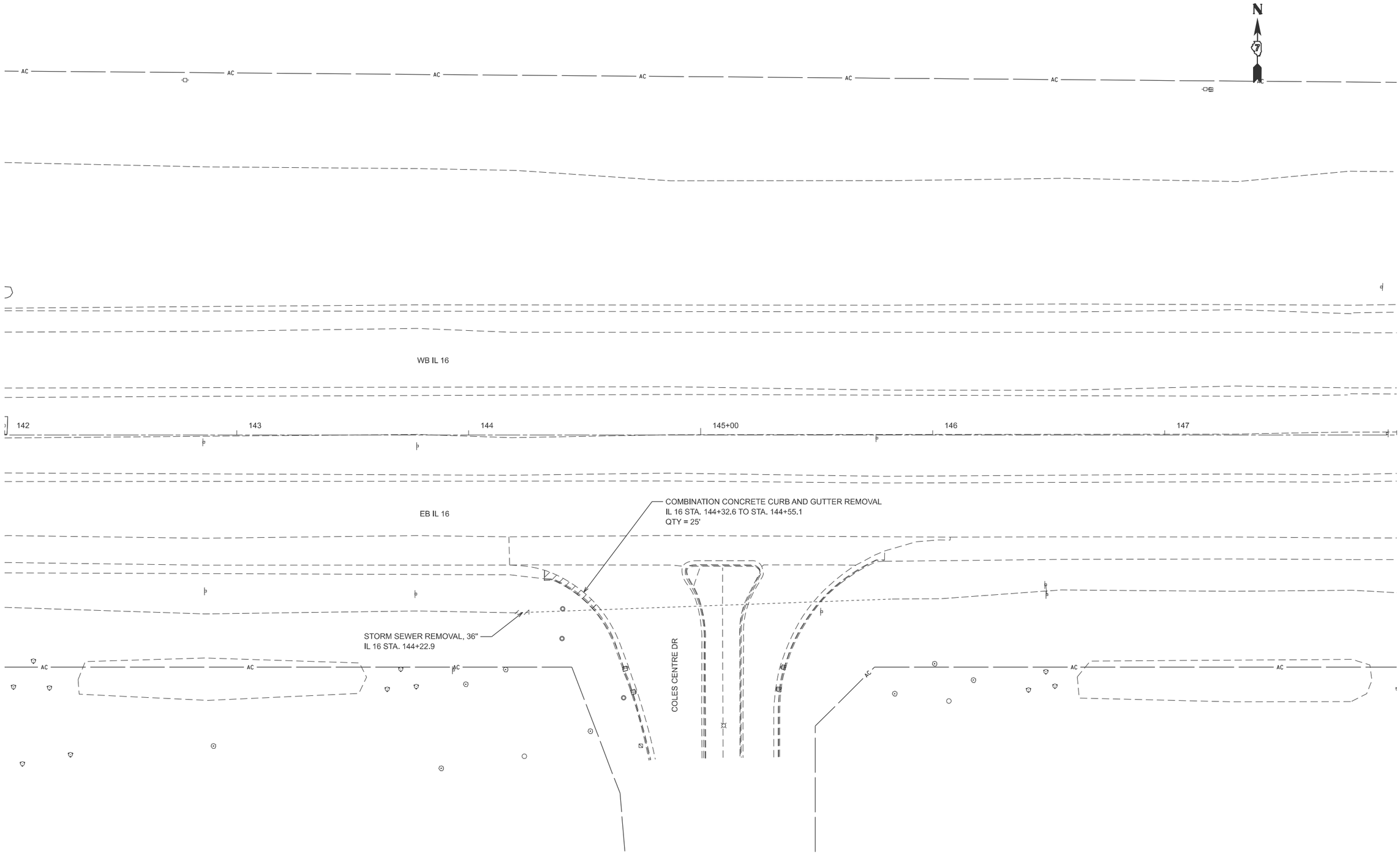

MODEL: Ex IL 16 - 3B IL 16 Str Removals-3 [Sheet]
FILE NAME: c:\pw_work\pwidot\hirtzakl\d0852852\D774435-sheets-Staging-Stage3BStrRemovals.dgn

USER NAME = kaleb.hirtzel	DESIGNED -	REVISED -	
	DRAWN -	REVISED -	
PLOT SCALE = $SCALE$	CHECKED -	REVISED -	
PLOT DATE = 8/20/2024	DATE -	REVISED -	

STATE OF ILLINOIS
DEPARTMENT OF TRANSPORTATION

STAGING PLANS
STAGE 3B STRUCTURE REMOVALS

SCALE: 1"=20' | SHEET 32 OF 40 SHEETS | STA. 142+00.00 TO STA. 148+00.00

F.A.I RTE.	SECTION	COUNTY	TOTAL SHEETS	SHEET NO.
57	(15-22HB-4)BR (15-22)R	COLES	1086	336

CONTRACT NO. 74435

ILLINOIS | FED. AID PROJECT

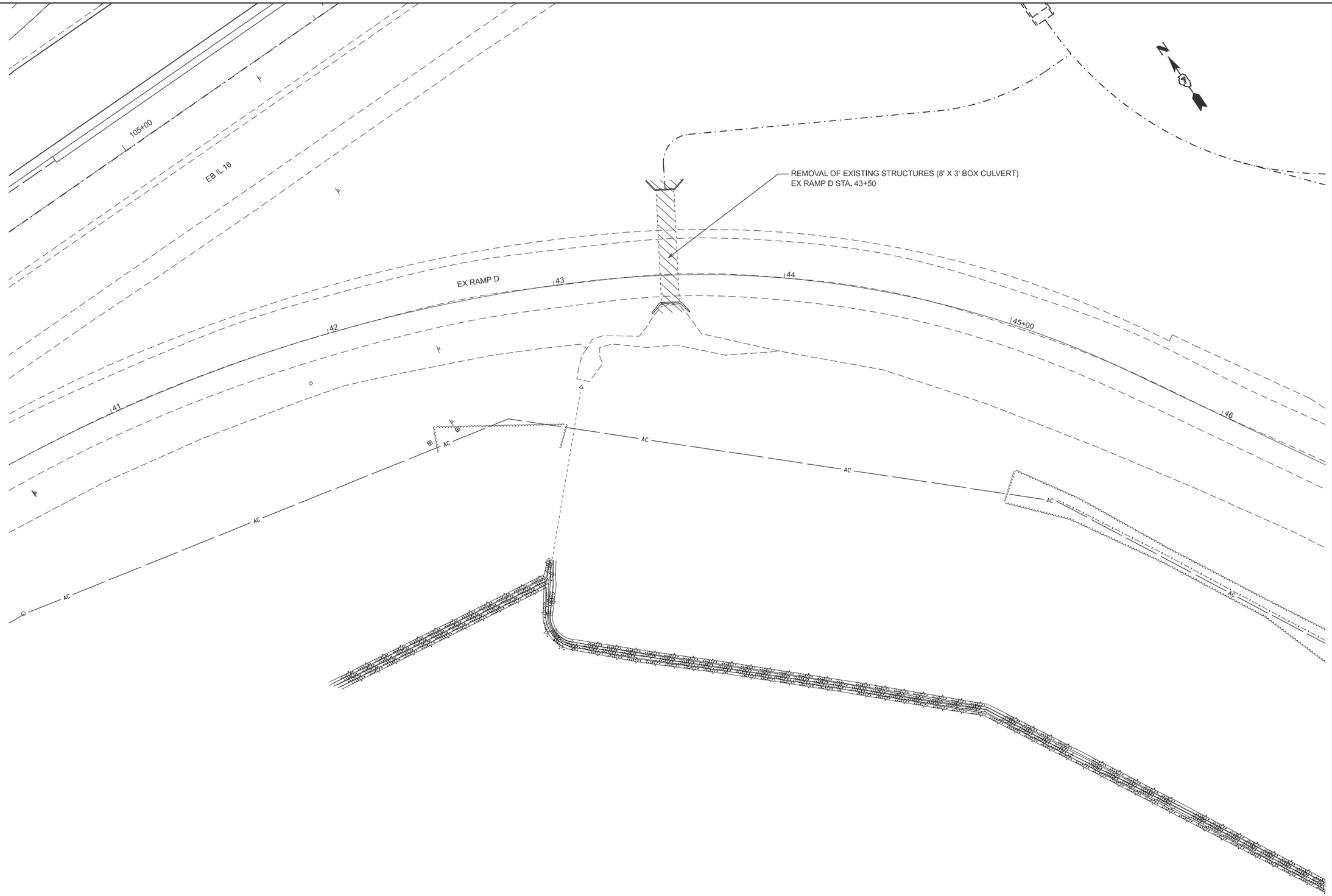

MODEL: RAMP_D - 3B Ex Ramp D Removals [Sheet]
FILE NAME: c:\pw_work\pwidot\hirtzaklid085282\D774435<sheets>Staging>Stage3BStrRemovals.dgn

USER NAME = kaleb.hirtzel	DESIGNED -	REVISED -	
	DRAWN -	REVISED -	
PLOT SCALE = $SCALE$	CHECKED -	REVISED -	
PLOT DATE = 8/20/2024	DATE -	REVISED -	

STATE OF ILLINOIS
DEPARTMENT OF TRANSPORTATION

STAGING PLANS
STAGE 3B STRUCTURE REMOVALS

SCALE: 1"=20' | SHEET 33 OF 40 SHEETS | STA. 40+50.00 TO STA. 46+50.00

F.A.I RTE.	SECTION	COUNTY	TOTAL SHEETS	SHEET NO.
57	(15-22HB-4)BR (15-22)R	COLES	1086	337
		CONTRACT NO. 74435		
		ILLINOIS	FED. AID PROJECT	

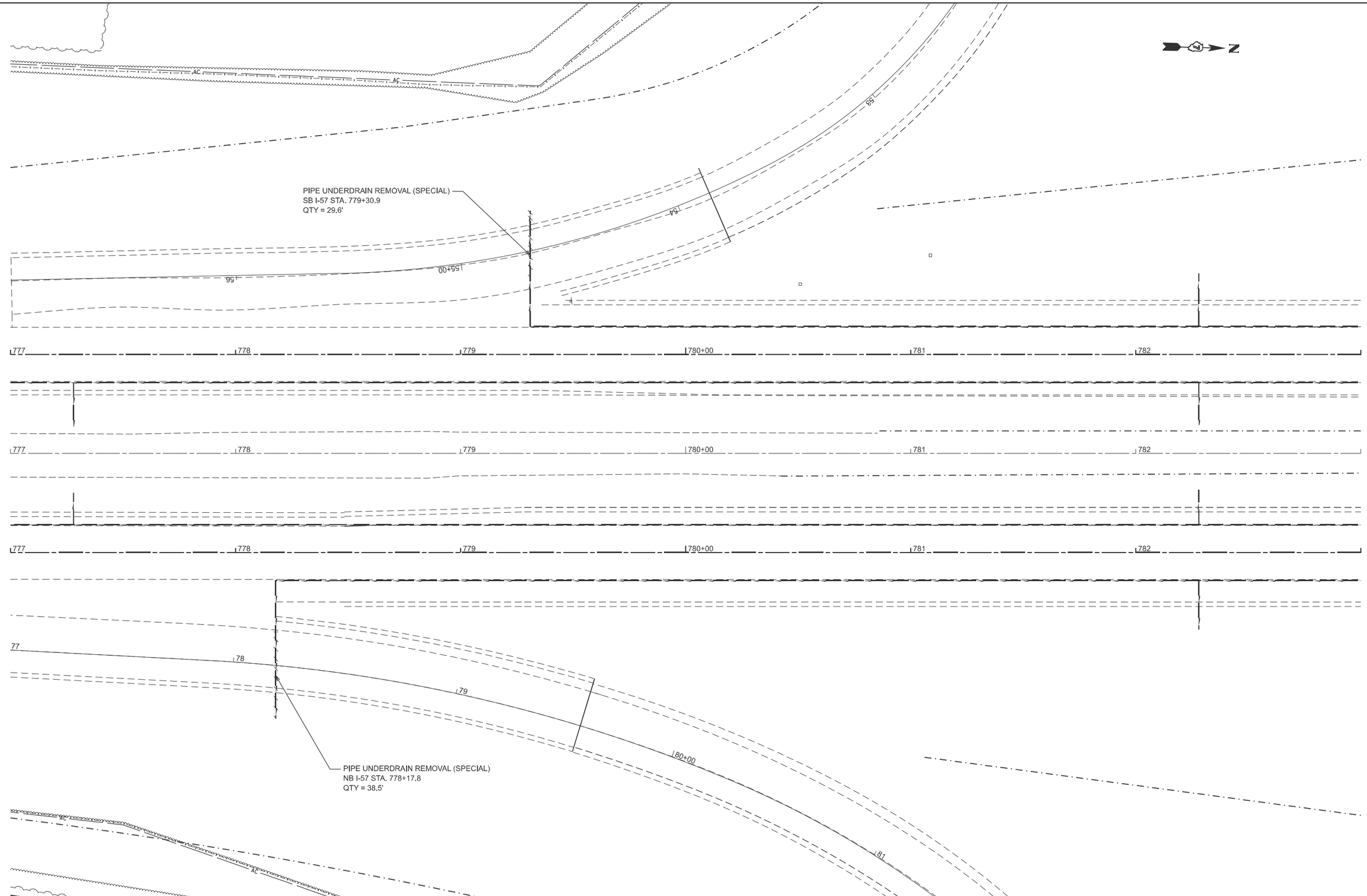

MODEL: Ex457CL - 3B I-57 Removals [Sheet]
FILE NAME: c:\pw_work\pwidot\hirtzel\d0852852\D774435-sheets-Staging-Stage3BStrRemovals.dgn

USER NAME = kaleb.hirtzel	DESIGNED -	REVISED -	
	DRAWN -	REVISED -	
PLOT SCALE = $SCALE$	CHECKED -	REVISED -	
PLOT DATE = 8/20/2024	DATE -	REVISED -	

STATE OF ILLINOIS
DEPARTMENT OF TRANSPORTATION

STAGING PLANS
STAGE 3B STRUCTURE REMOVALS

SCALE: 1"=20' | SHEET 34 OF 40 SHEETS | STA. 777+00.00 TO STA. 783+00.00

F.A.I RTE.	SECTION	COUNTY	TOTAL SHEETS	SHEET NO.
57	(15-22HB-4)BR (15-22)R	COLES	1086	338
		CONTRACT NO. 74435		
		ILLINOIS	FED. AID PROJECT	



NOTE: SEE TRAFFIC CONTROL AND PROTECTION (SPECIAL) FOR ADDITIONAL DETAILS.

MODEL: Ex IL 16 - 3B IL 16 TRAFFIC CONTROL [Sheet]
FILE NAME: c:\pw_work\pwidot\hirtzel\d0852852\D774435-sheets-Staging-Stage3BTC.dgn

USER NAME = kaleb.hirtzel	DESIGNED -	REVISED -	
	DRAWN -	REVISED -	
PLOT SCALE = $SCALE$	CHECKED -	REVISED -	
PLOT DATE = 8/20/2024	DATE -	REVISED -	

STATE OF ILLINOIS
DEPARTMENT OF TRANSPORTATION

STAGING PLANS
STAGE 3B TRAFFIC CONTROL

SCALE: 1"=20' | SHEET 35 OF 40 SHEETS | STA. 82+00.00 TO STA. 88+00.00

F.A.I RTE.	SECTION	COUNTY	TOTAL SHEETS	SHEET NO.
57	(15-22HB-4)BR (15-22)R	COLES	1086	339
		CONTRACT NO. 74435		
		ILLINOIS FED. AID PROJECT		

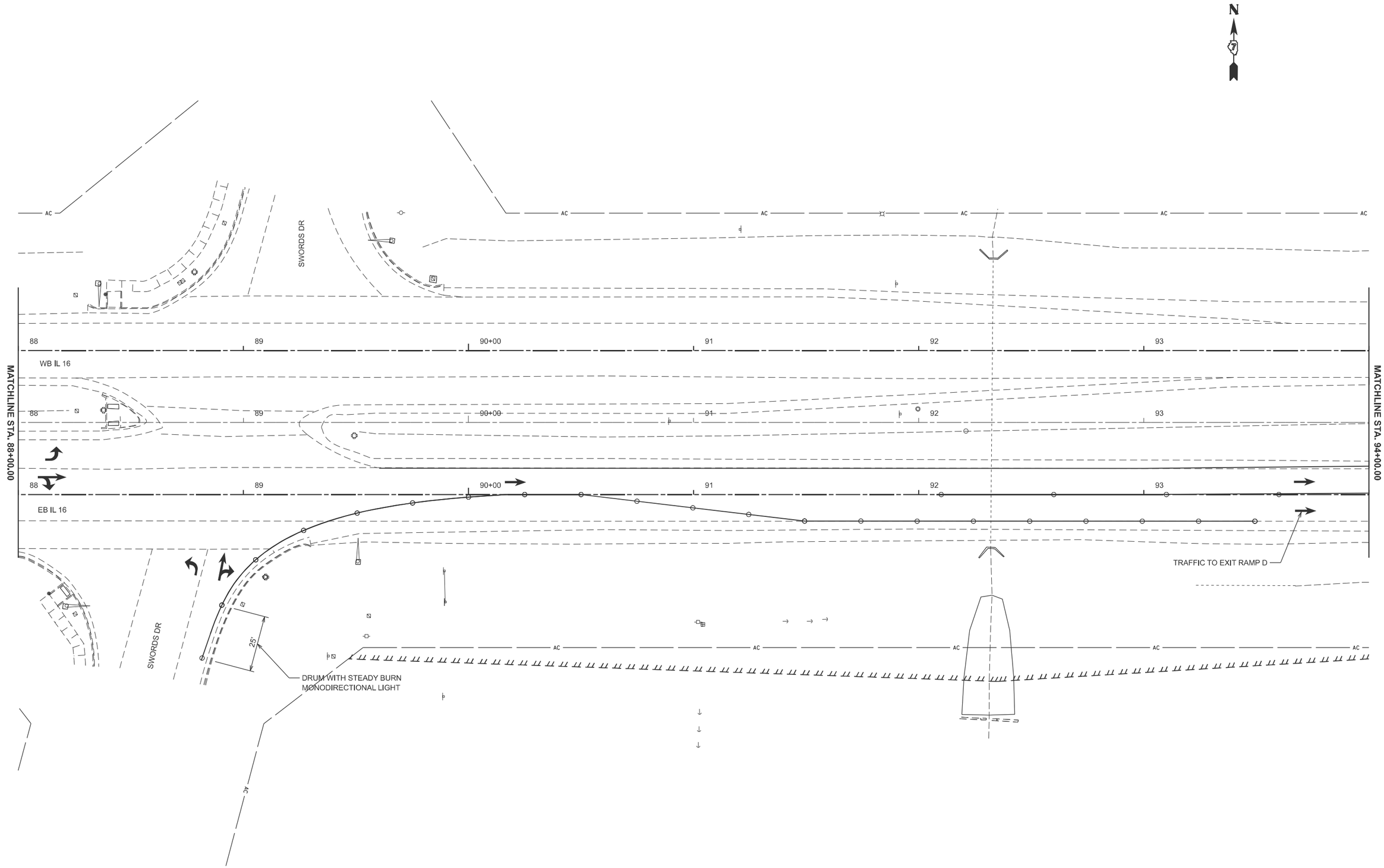

MODEL: Ex IL 16 - 3B IL 16 TRAFFIC CONTROL-1 [Sheet]
FILE NAME: c:\pw_work\pwidot\hirtzekl\d0852852\D774435-sheet1s-Staging-Stage3BTC.dgn

USER NAME = kaleb.hirtzel	DESIGNED -	REVISED -	
	DRAWN -	REVISED -	
PLOT SCALE = $SCALE$	CHECKED -	REVISED -	
PLOT DATE = 8/20/2024	DATE -	REVISED -	

STATE OF ILLINOIS
DEPARTMENT OF TRANSPORTATION

STAGING PLANS
STAGE 3B TRAFFIC CONTROL

SCALE: 1"=20' | SHEET 36 OF 40 SHEETS | STA. 88+00.00 TO STA. 94+00.00

F.A.I RTE.	SECTION	COUNTY	TOTAL SHEETS	SHEET NO.
57	(15-22HB-4)BR (15-22)R	COLES	1086	340

CONTRACT NO. 74435

ILLINOIS | FED. AID PROJECT

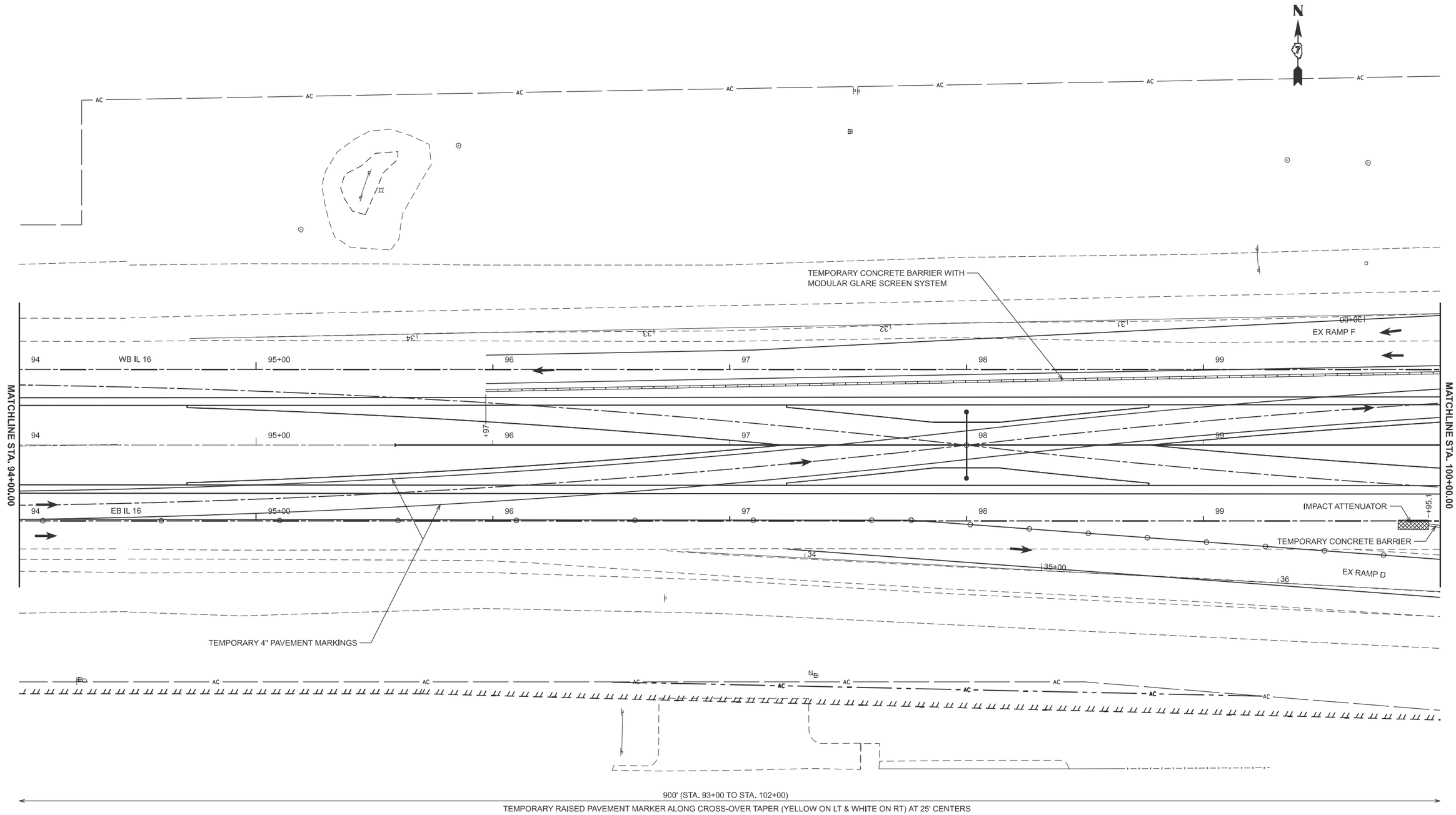

MODEL: Ex IL 16 - 3B IL 16 TRAFFIC CONTROL-2 [Sheet]
FILE NAME: c:\pw_work\pwidot\hirtzaklld\d0852852\D774435\sheets\Staging\Stage3BTC.dgn

USER NAME = kaleb.hirtzel	DESIGNED -	REVISED -	
	DRAWN -	REVISED -	
PLOT SCALE = $SCALE$	CHECKED -	REVISED -	
PLOT DATE = 8/20/2024	DATE -	REVISED -	

STATE OF ILLINOIS
DEPARTMENT OF TRANSPORTATION

STAGING PLANS
STAGE 3B TRAFFIC CONTROL

SCALE: 1"=20' | SHEET 37 OF 40 SHEETS | STA. 94+00.00 TO STA. 100+00.00

F.A.I RTE.	SECTION	COUNTY	TOTAL SHEETS	SHEET NO.
57	(15-22HB-4)BR (15-22)R	COLES	1086	341

CONTRACT NO. 74435

ILLINOIS | FED. AID PROJECT

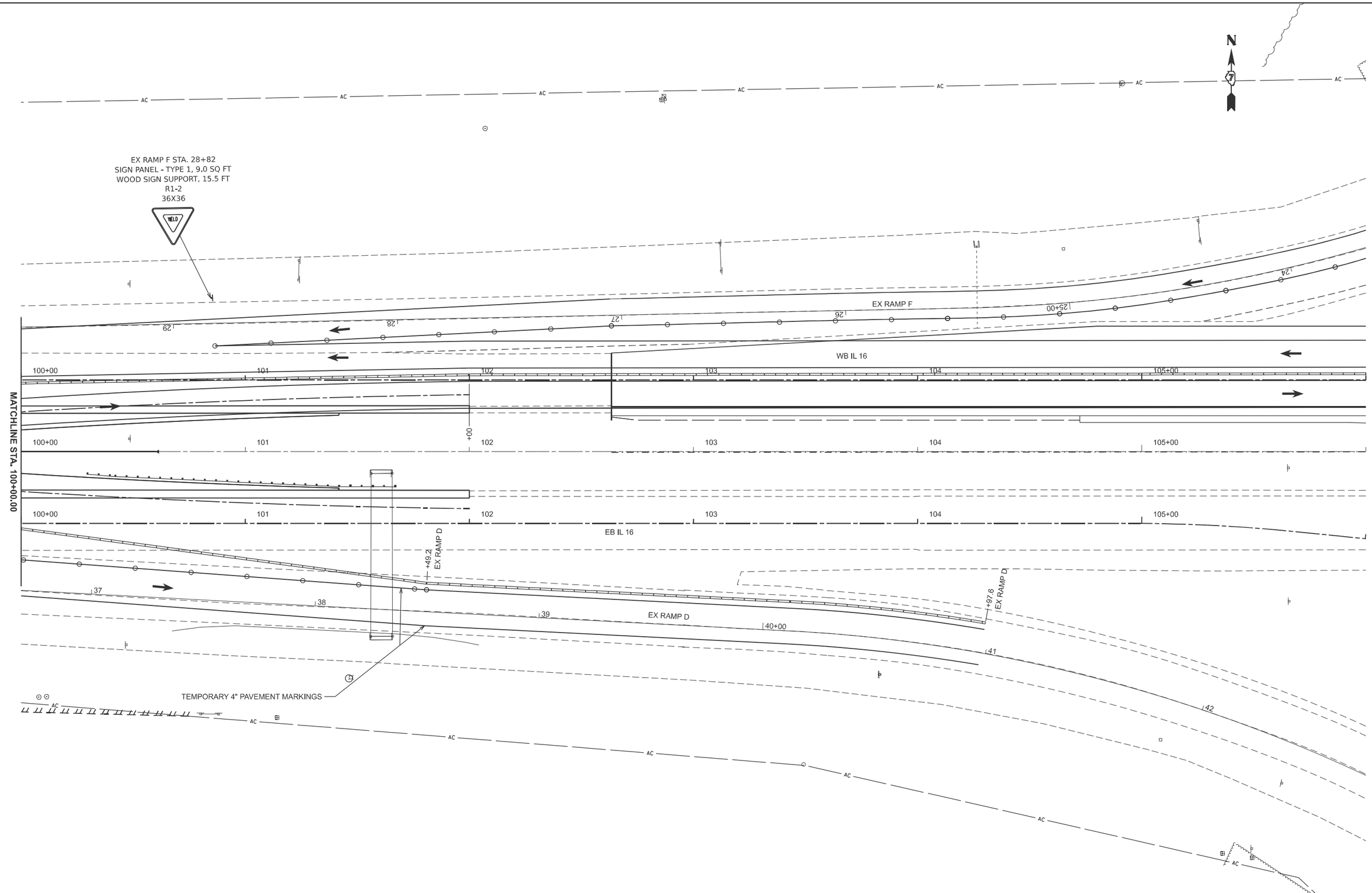

MODEL: Ex IL 16 - 3B IL 16 TRAFFIC CONTROL-3 [Sheet]
FILE NAME: c:\pw_work\pwidot\hirtzel4\d0852852\D774435-sheets-Staging-Stage3BTC.dgn

USER NAME = kaleb.hirtzel	DESIGNED -	REVISED -	
	DRAWN -	REVISED -	
PLOT SCALE = $SCALE$	CHECKED -	REVISED -	
PLOT DATE = 8/20/2024	DATE -	REVISED -	

STATE OF ILLINOIS
DEPARTMENT OF TRANSPORTATION

STAGING PLANS
STAGE 3B TRAFFIC CONTROL

SCALE: 1"=20' | SHEET 38 OF 40 SHEETS | STA. 100+00.00 TO STA. 106+00.00

F.A.I RTE.	SECTION	COUNTY	TOTAL SHEETS	SHEET NO.
57	(15-22HB-4)BR (15-22)R	COLES	1086	342

CONTRACT NO. 74435

ILLINOIS | FED. AID PROJECT

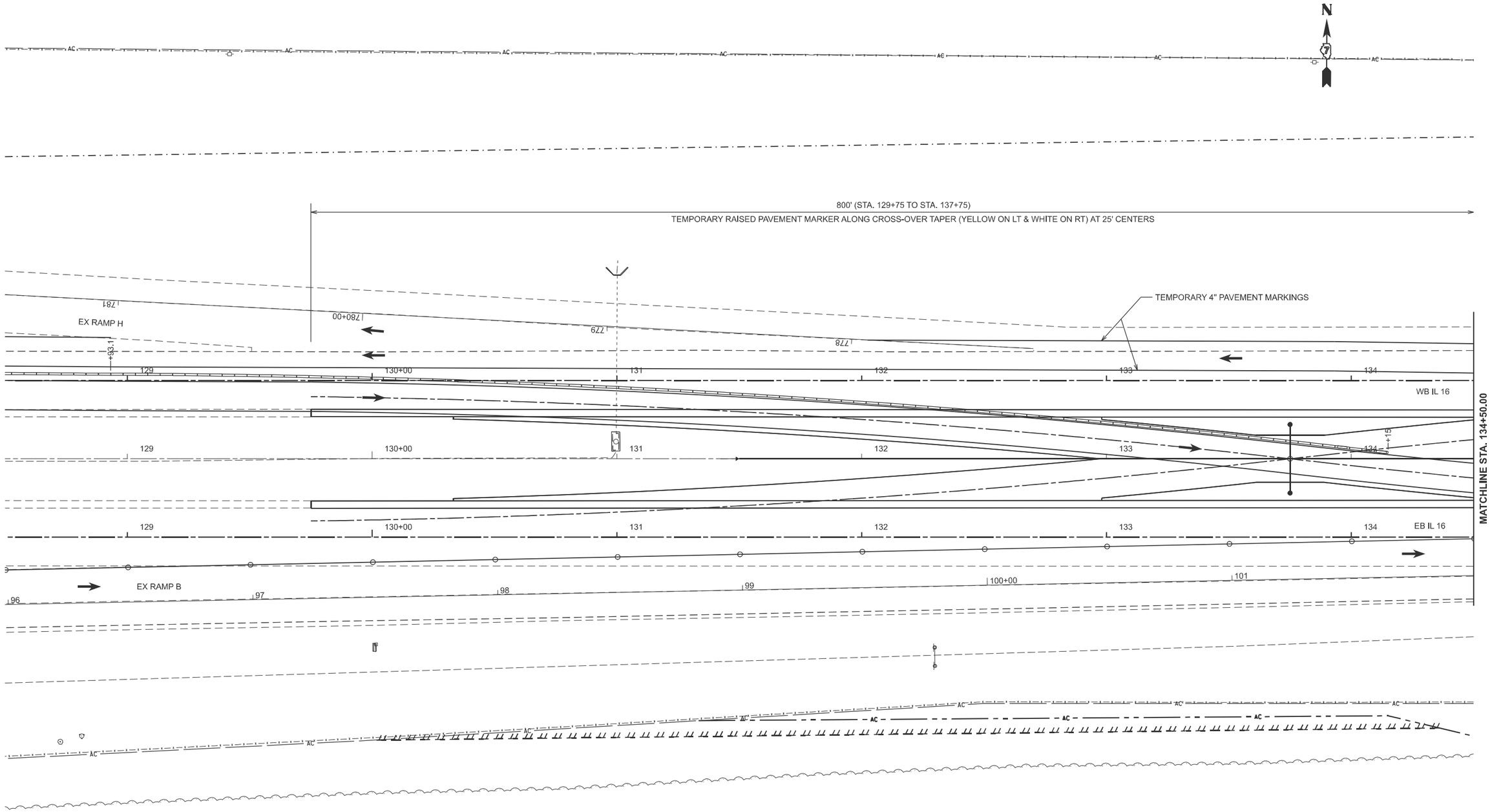

MODEL: Ex IL 16 - 3B IL 16 TRAFFIC CONTROL-4 [Sheet]
FILE NAME: c:\pw_work\pwidot\hirzeklid\d0852852\D774435-sheets-Staging-Stage3BTC.dgn

USER NAME = kaleb.hirtzel	DESIGNED -	REVISED -	
	DRAWN -	REVISED -	
PLOT SCALE = $SCALE$	CHECKED -	REVISED -	
PLOT DATE = 8/20/2024	DATE -	REVISED -	

STATE OF ILLINOIS
DEPARTMENT OF TRANSPORTATION

STAGING PLANS
STAGE 3B TRAFFIC CONTROL

SCALE: 1"=20' | SHEET 39 OF 40 SHEETS | STA. 128+50.00 TO STA. 134+50.00

F.A.I RTE.	SECTION	COUNTY	TOTAL SHEETS	SHEET NO.
57	(15-22HB-4)BR (15-22)R	COLES	1086	343
		CONTRACT NO. 74435		
		ILLINOIS	FED. AID PROJECT	

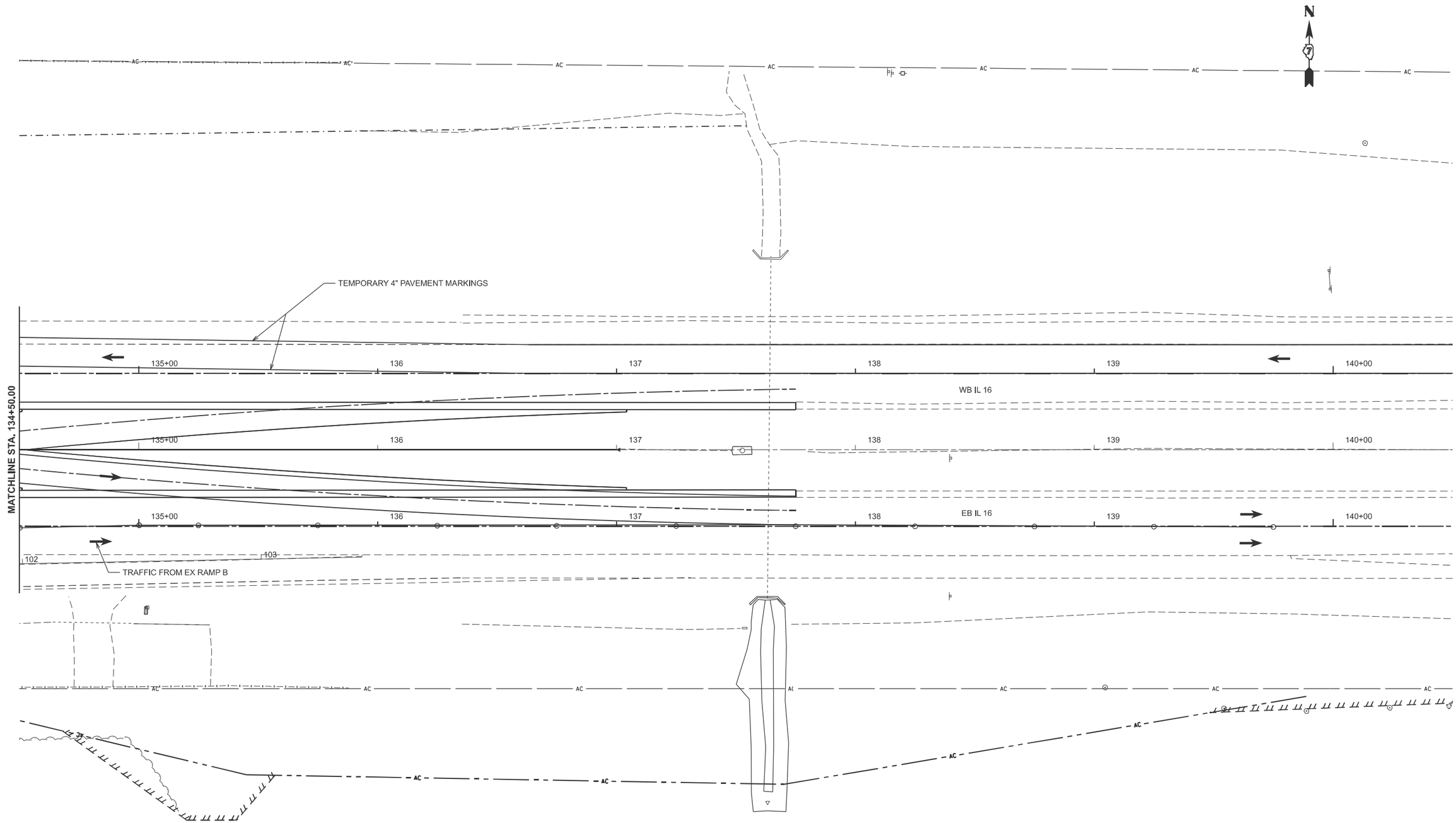

MODEL: Ex IL 16 - 3B IL 16 TRAFFIC CONTROL-5 [Sheet]
FILE NAME: c:\pw_work\pwidot\hirtzel\d0852852\D774435-sheets-Staging-Stage3BTC.dgn

USER NAME = kaleb.hirtzel	DESIGNED -	REVISED -	
	DRAWN -	REVISED -	
PLOT SCALE = $SCALE$	CHECKED -	REVISED -	
PLOT DATE = 8/20/2024	DATE -	REVISED -	

STATE OF ILLINOIS
DEPARTMENT OF TRANSPORTATION

STAGING PLANS
STAGE 3B TRAFFIC CONTROL

SCALE: 1"=20' | SHEET 40 OF 40 SHEETS | STA. 134+50.00 TO STA. 140+50.00

F.A.I RTE.	SECTION	COUNTY	TOTAL SHEETS	SHEET NO.
57	(15-22HB-4)BR (15-22)R	COLES	1086	344
		CONTRACT NO. 74435		
		ILLINOIS	FED. AID PROJECT	

STAGE 3C CONSTRUCTION NOTES:

STAGE 3C CONSTRUCTION CONSISTS OF PCC PAVEMENT TO COMPLETE THE WB IL 16 TRUCK APRONS, CONCRETE CURB & GUTTER ALONG THE INSIDE LANE OF WB IL 16 IN THE RAINDROP & AT THE APROACH/DEPARTURE OF THE RAINDROP, CENTER PCC MEDIAN BENEATH THE I-57 STRUCTURES, REMOVE TEMPORARY GUARDRAIL, PR GUARDRAIL WITH BACK SIDE PROTECTION AT THE BRIDGE PIERS, PR GAURDRAIL ON THE INSIDE LANES OF EB & WB IL 16 AT THE PR OVERHEAD SIGNS, PAVEMENT REMOVAL FOR THE TEMPORARY PCC PAVEMENT & THE IL 16 CROSS-OVERS AND GRADING WORK INSIDE THE RAINDROP, AT THE APPROACH/DEPARTURE OF THE RAINDROP AND AT THE REMOVED CROSS-OVERS.

AGGREGATE BASE COURSE, TYPE A 12" SHALL BE PLACED BENEATH THE PCC PAVEMENT, CURB & GUTTER AND CURB CONSTRUCTED IN THIS STAGE.

PR RAMPS A & B SHALL BE CLOSED USING TRAFFIC CONTROL & PROTECTION STANDARD 701451.

PR RAMP C SHALL HAVE THE LEFT LANE CLOSED USING TRAFFIC CONTROL & PROTECTION STANDARD 701451.

TRAFFIC CONTROL & PROTECTION STANDARD 701801 USED IN STAGE 3B FOR THE SHARED-USE PATH SHALL REMAIN IN PLACE.

ANYTIME THE EB IL 16 LANE CLOSURE IS NOT IN USE, THE EB IL 16 LEFT TURN LANE IN THE RAINDROP SHALL BE CLOSED PER THE STAGING PLANS STAGE 3D TRAFFIC CONTROL DETAILS. IF INSTALLED DURING THIS STAGE, THE CLOSURE SHALL REMAIN IN PLACE THROUGH STAGE 3D.

EX RAMPS F & H SHALL REMAIN OPEN BUT MARKED ROUTE DETOURS WILL BE REQUIRED FOR EB IL 16 TO NB I-57 AND SB I-57 TO EB IL 16.

PR RAMPS C & D SHALL BE OPEN PRIOR TO THE START OF STAGE 3C BUT MARKED ROUTE DETOURS WILL BE REQUIRED FOR NB I-57 TO WB IL 16 AND FOR WB IL 16 TO SB I-57.

STAGE 3C TRAFFIC CONTROL & PROTECTION STANDARDS:

701422, 701451, 701456, 701801



MODEL: Ex IL 16 - 3C IL 16 WORK AREA [Sheet]
FILE NAME: c:\pw_work\pwidot\hirtzekl\d0852852\D774435~sheets~Staging~Stage3C.dgn

USER NAME = kaleb.hirtzel	DESIGNED -	REVISED -	
	DRAWN -	REVISED -	
PLOT SCALE = $SCALE$	CHECKED -	REVISED -	
PLOT DATE = 8/20/2024	DATE -	REVISED -	

STATE OF ILLINOIS
DEPARTMENT OF TRANSPORTATION

STAGING PLANS
STAGE 3C WORK AREA

SCALE: 1"=20' | SHEET 1 OF 14 SHEETS | STA. 94+50.00 TO STA. 100+50.00

F.A.I RTE.	SECTION	COUNTY	TOTAL SHEETS	SHEET NO.
57	(15-22HB-4)BR (15-22)R	COLES	1086	345

CONTRACT NO. 74435

ILLINOIS | FED. AID PROJECT



MODEL: Ex IL 16 - 3C IL 16 WORK AREA-1 [Sheet]
FILE NAME: c:\pw_work\pwidot\hirtzakld\d0852852\D774435-sheets-Staging-Stage3C.dgn

USER NAME = kaleb.hirtzel	DESIGNED -	REVISED -	
	DRAWN -	REVISED -	
PLOT SCALE = $SCALE$	CHECKED -	REVISED -	
PLOT DATE = 8/20/2024	DATE -	REVISED -	

STATE OF ILLINOIS
DEPARTMENT OF TRANSPORTATION

STAGING PLANS
STAGE 3C WORK AREA

SCALE: 1"=20' | SHEET 2 OF 14 SHEETS | STA. 100+50.00 TO STA. 106+50.00

F.A.I RTE.	SECTION	COUNTY	TOTAL SHEETS	SHEET NO.
57	(15-22HB-4)BR (15-22)R	COLES	1086	346

CONTRACT NO. 74435

ILLINOIS | FED. AID PROJECT

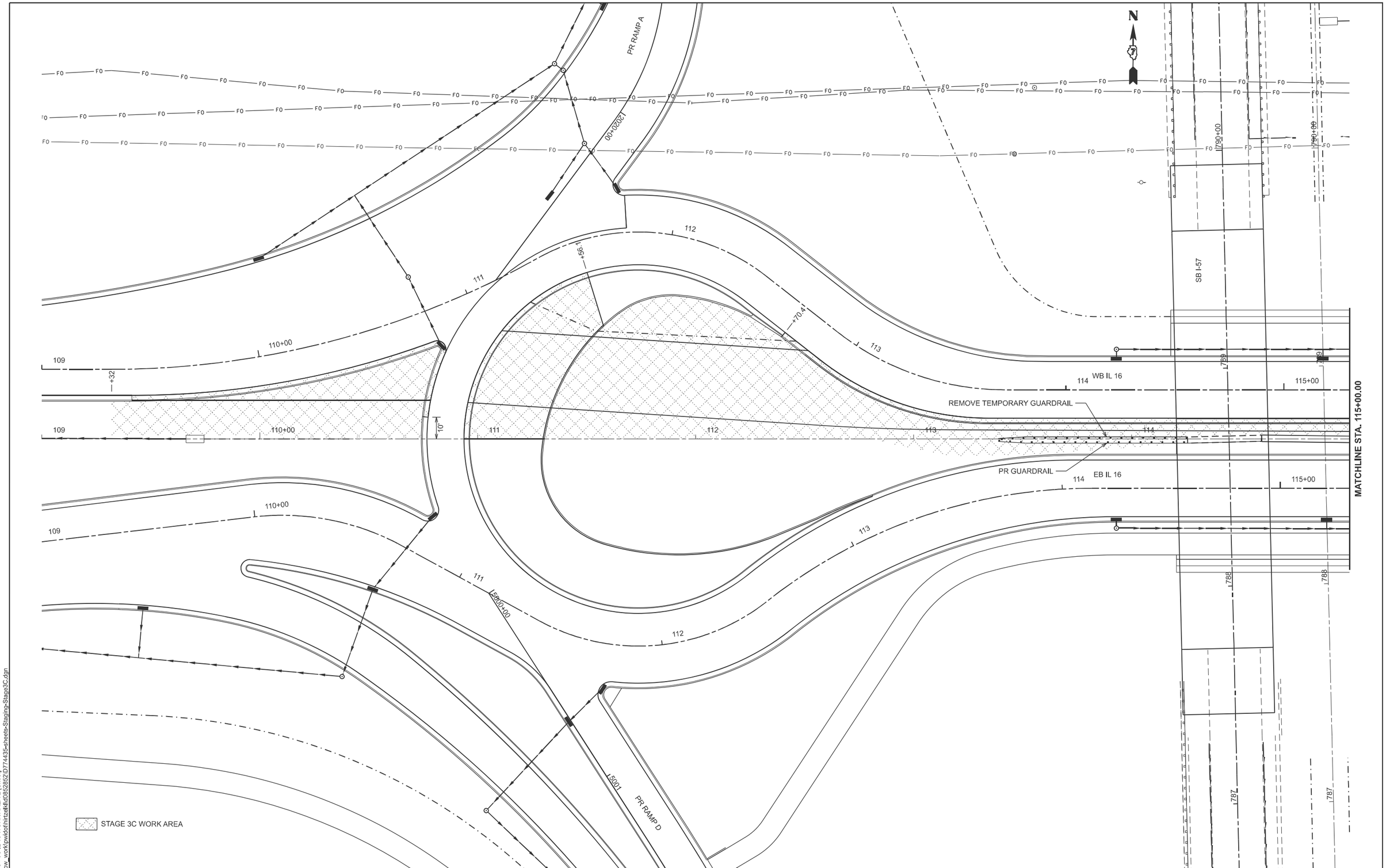

MODEL: Ex IL 16 - 3C IL 16 WORK AREA-2 [Sheet]
FILE NAME: c:\pw_work\pwidot\hirtzekl\d0852852\D774435\sheets\Staging\Stage3C.dgn

USER NAME = kaleb.hirtzel	DESIGNED -	REVISED -	
	DRAWN -	REVISED -	
PLOT SCALE = $SCALE$	CHECKED -	REVISED -	
PLOT DATE = 8/20/2024	DATE -	REVISED -	

STATE OF ILLINOIS
DEPARTMENT OF TRANSPORTATION

STAGING PLANS
STAGE 3C WORK AREA

SCALE: 1"=20' | SHEET 3 OF 14 SHEETS | STA. 109+00.00 TO STA. 115+00.00

F.A.I RTE.	SECTION	COUNTY	TOTAL SHEETS	SHEET NO.
57	(15-22HB-4)BR (15-22)R	COLES	1086	347

CONTRACT NO. 74435

ILLINOIS | FED. AID PROJECT

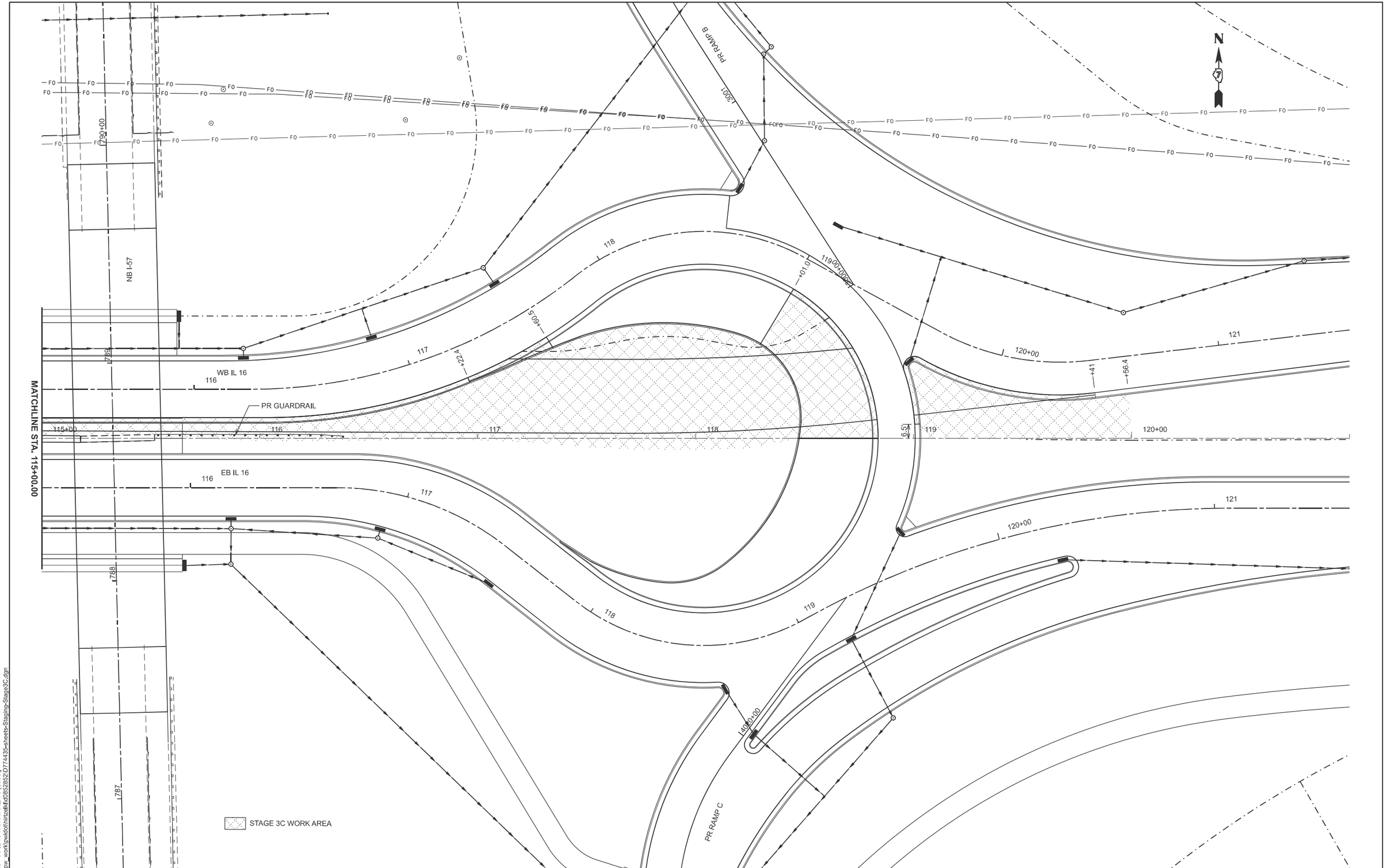

MODEL: Ex IL 16 - 3C IL 16 WORK AREA-3 [Sheet]
FILE NAME: c:\pw_work\pwidot\hirtzel\kld0852852\D774435-sheets-Staging-Stage3C.dgn

USER NAME = kaleb.hirtzel	DESIGNED -	REVISED -	
	DRAWN -	REVISED -	
PLOT SCALE = $SCALE$	CHECKED -	REVISED -	
PLOT DATE = 8/20/2024	DATE -	REVISED -	

STATE OF ILLINOIS
DEPARTMENT OF TRANSPORTATION

STAGING PLANS
STAGE 3C WORK AREA

SCALE: 1"=20' | SHEET 4 OF 14 SHEETS | STA. 115+00.00 TO STA. 121+00.00

F.A.I RTE.	SECTION	COUNTY	TOTAL SHEETS	SHEET NO.
57	(15-22HB-4)BR (15-22)R	COLES	1086	348
		CONTRACT NO. 74435		
		ILLINOIS	FED. AID PROJECT	

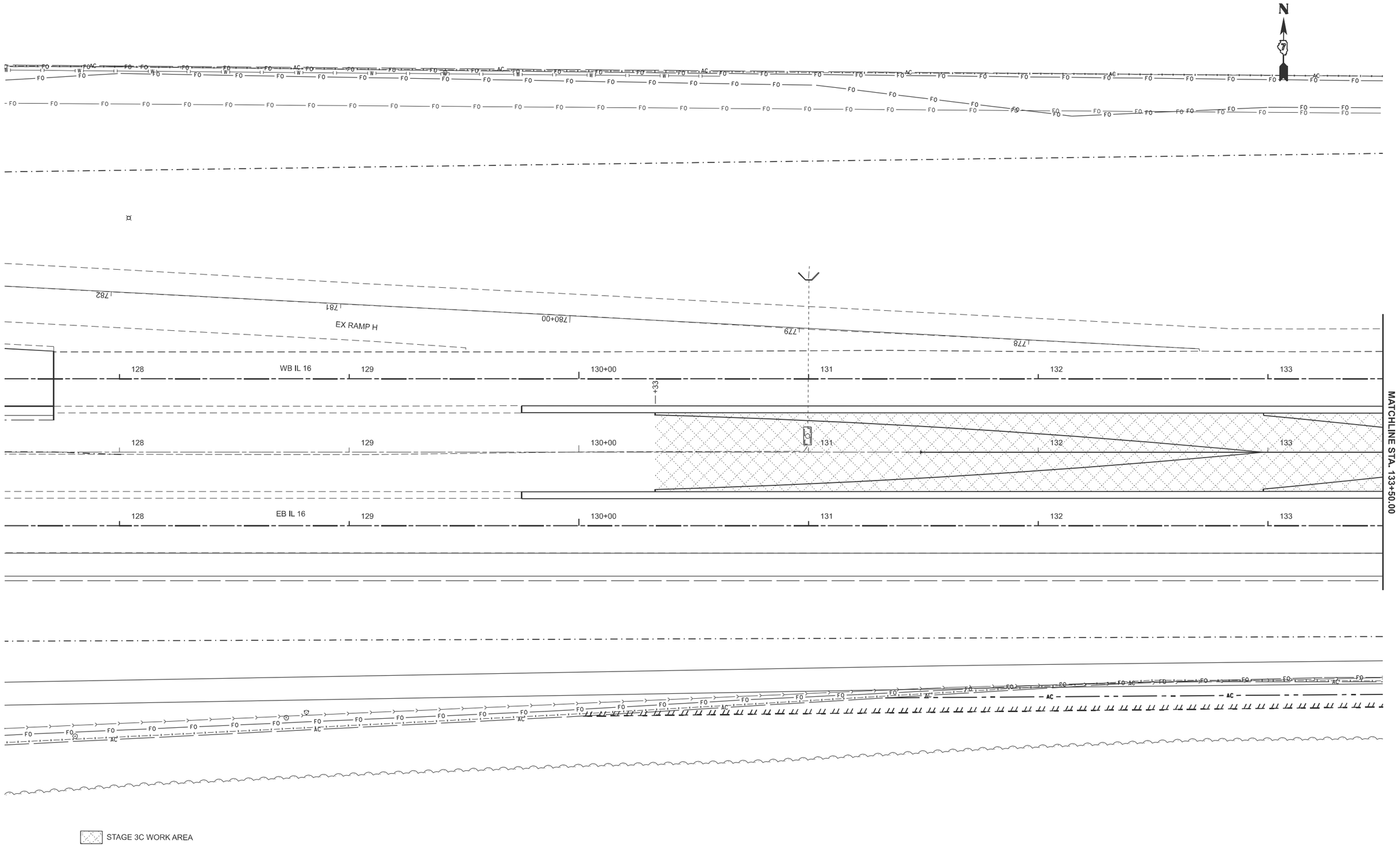

MODEL: Ex IL 16 - 3C Removal8-4 [Sheet]
FILE NAME: c:\pw_work\pwidot\hirtzel\kld0852852\D774435-sheet5-Staging-Stage3C.dgn

USER NAME = kaleb.hirtzel	DESIGNED -	REVISED -	
	DRAWN -	REVISED -	
PLOT SCALE = $SCALE$	CHECKED -	REVISED -	
PLOT DATE = 8/20/2024	DATE -	REVISED -	

STATE OF ILLINOIS
DEPARTMENT OF TRANSPORTATION

STAGING PLANS
STAGE 3C WORK AREA

SCALE: 1"=20' | SHEET 5 OF 14 SHEETS | STA. 127+50.00 TO STA. 133+50.00

F.A.I RTE.	SECTION	COUNTY	TOTAL SHEETS	SHEET NO.
57	(15-22HB-4)BR (15-22)R	COLES	1086	349

CONTRACT NO. 74435

ILLINOIS | FED. AID PROJECT

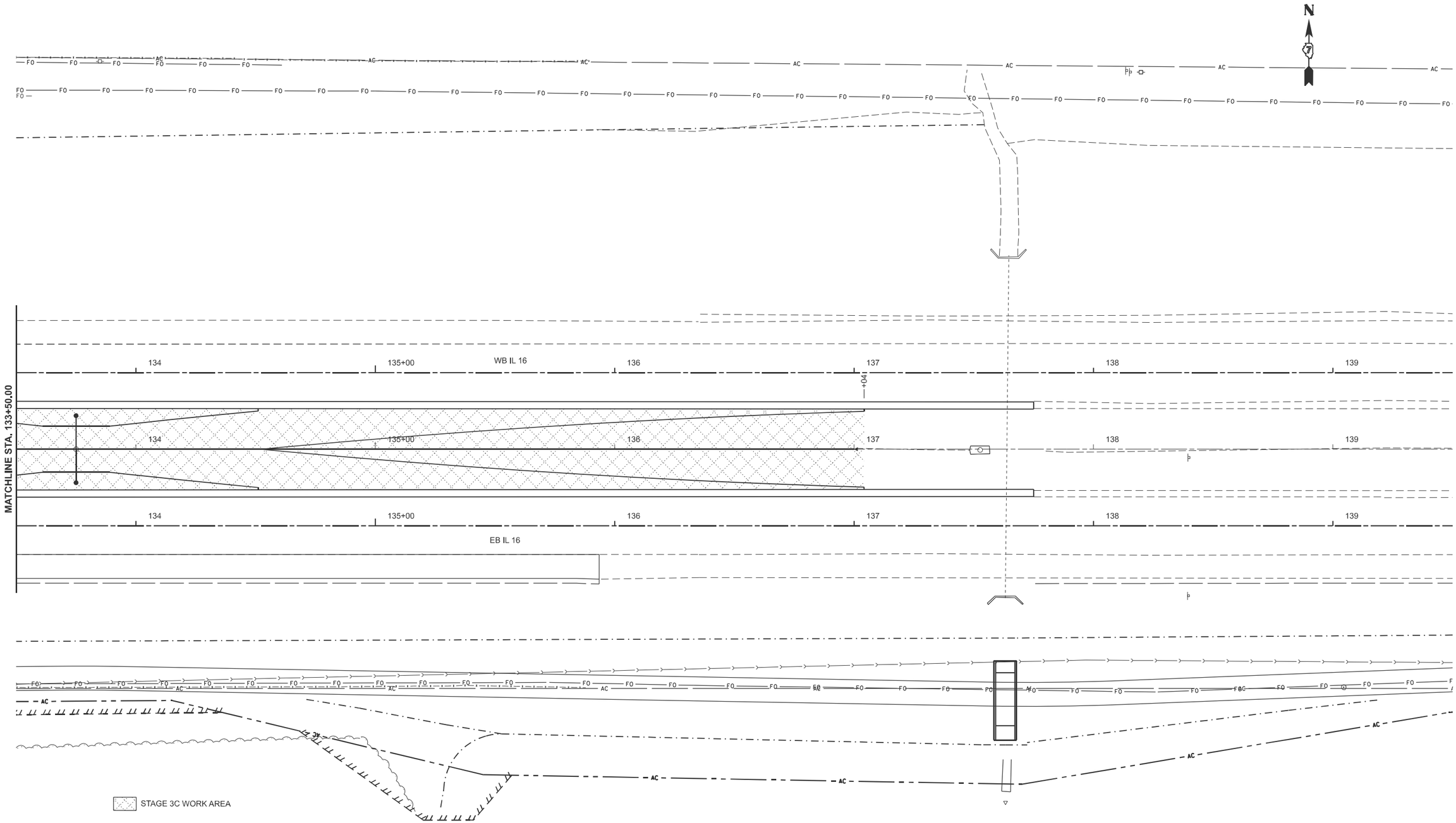

MODEL: Ex IL 16 - 3C Removals-5 [Sheet]
FILE NAME: c:\pw_work\pwidot\hirzel4\d0852852\D774435-sheets-Staging-Stage3C.dgn

USER NAME = kaleb.hirtzel	DESIGNED -	REVISED -	
	DRAWN -	REVISED -	
PLOT SCALE = $SCALE$	CHECKED -	REVISED -	
PLOT DATE = 8/20/2024	DATE -	REVISED -	

STATE OF ILLINOIS
DEPARTMENT OF TRANSPORTATION

STAGING PLANS
STAGE 3C WORK AREA

SCALE: 1"=20' | SHEET 6 OF 14 SHEETS | STA. 133+50.00 TO STA. 139+50.00

F.A.I RTE.	SECTION	COUNTY	TOTAL SHEETS	SHEET NO.
57	(15-22HB-4)BR (15-22)R	COLES	1086	350
		CONTRACT NO. 74435		
		ILLINOIS	FED. AID PROJECT	

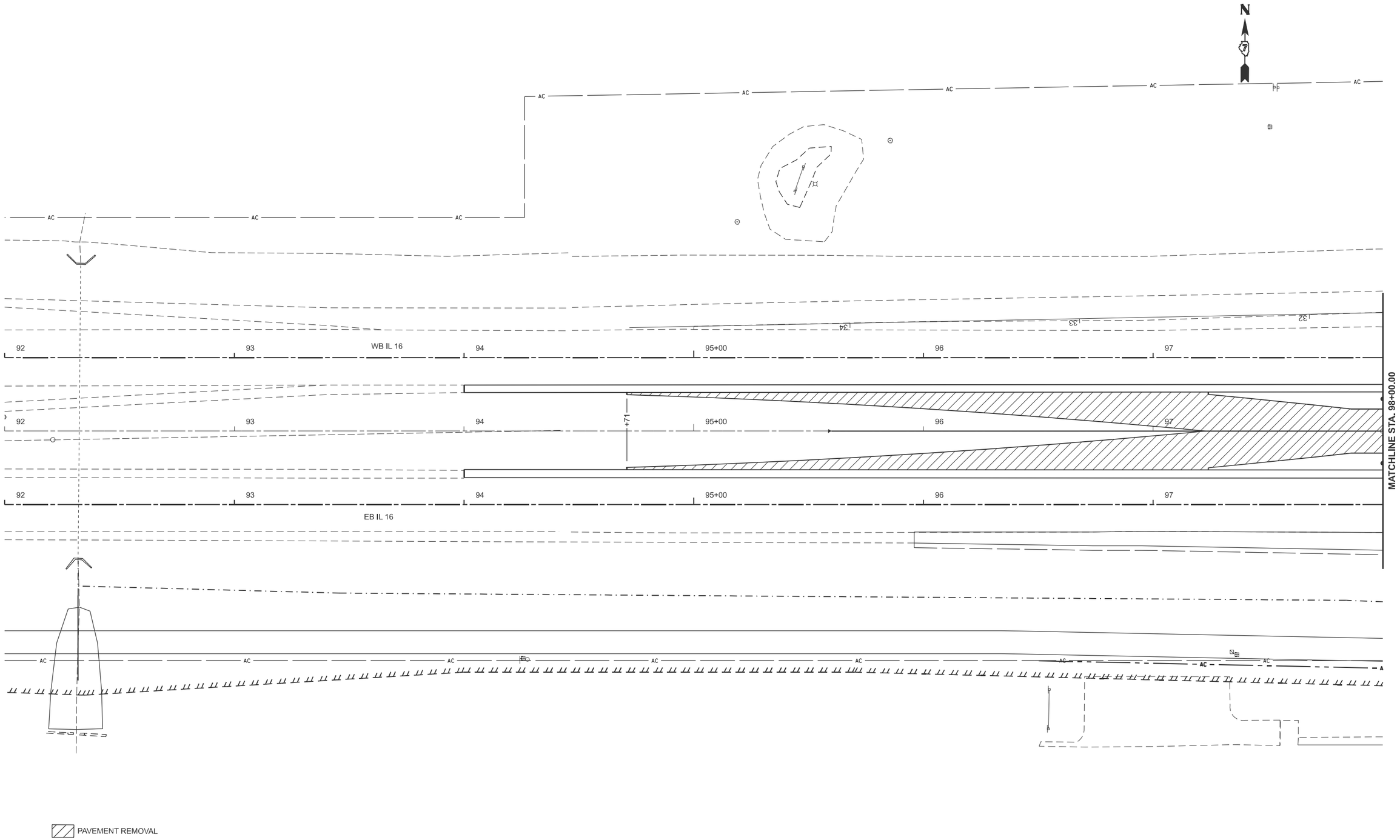

MODEL: Ex IL 16 - 3C Removals [Sheet]
FILE NAME: c:\pw_work\pwidot\hirtzel\d0852852\D774435-sheets-Staging-Stage3CPavtRemdgn.dgn

USER NAME = kaleb.hirtzel	DESIGNED -	REVISED -	
	DRAWN -	REVISED -	
PLOT SCALE = $SCALE$	CHECKED -	REVISED -	
PLOT DATE = 8/20/2024	DATE -	REVISED -	

STATE OF ILLINOIS
DEPARTMENT OF TRANSPORTATION

STAGING PLANS
STAGE 3C PAVEMENT REMOVAL

SCALE: 1"=20' | SHEET 7 OF 14 SHEETS | STA. 92+00.00 TO STA. 98+00.00

F.A.I RTE.	SECTION	COUNTY	TOTAL SHEETS	SHEET NO.
57	(15-22HB-4)BR (15-22)R	COLES	1086	351
		CONTRACT NO. 74435		
		ILLINOIS	FED. AID PROJECT	

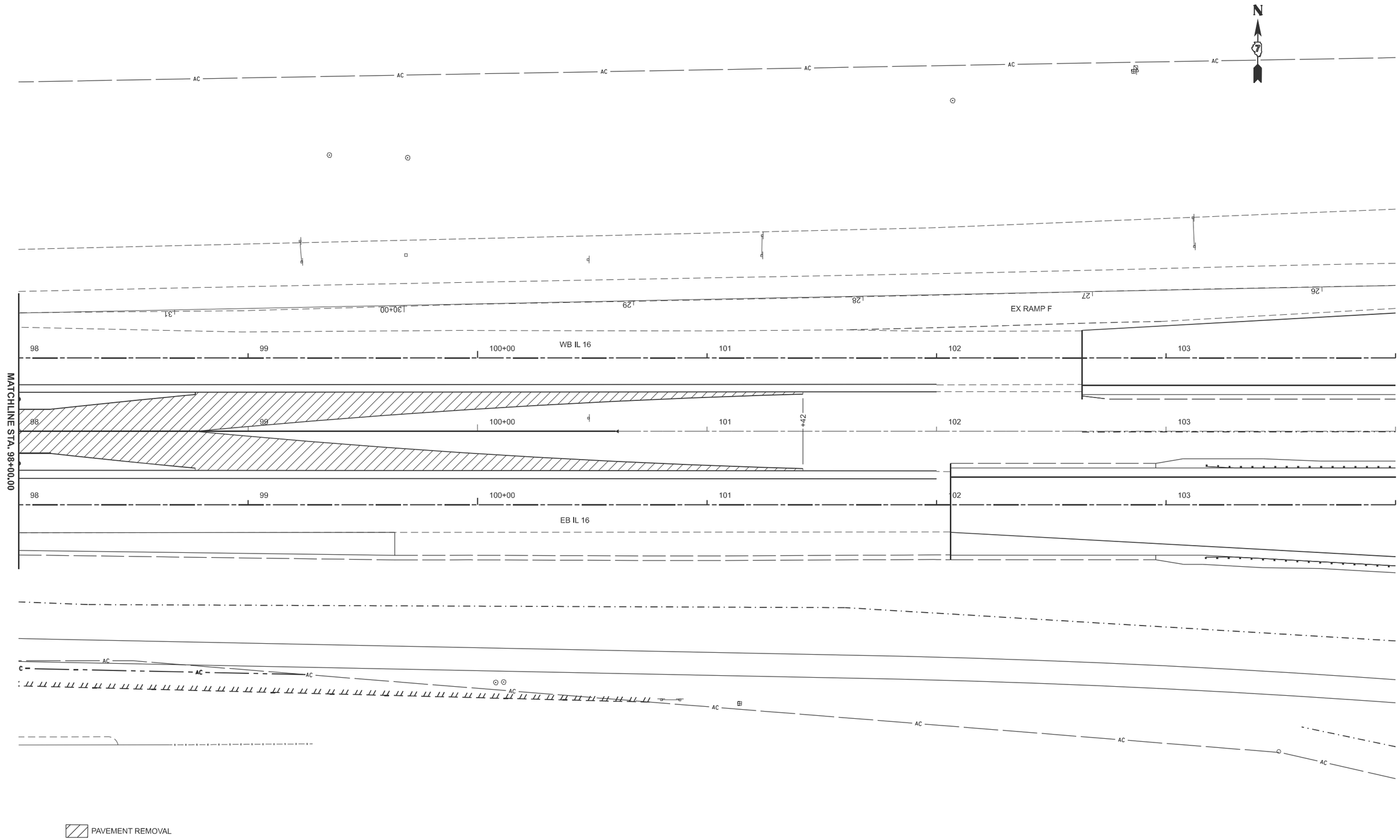

MODEL: Ex IL 16 - 3C Removals-1 [Sheet]
FILE NAME: c:\pw_work\pwidot\hirtzeklkd\D852852\D774435-sheets-Staging-Stage3CPavtRemdgn.dgn

USER NAME = kaleb.hirtzel	DESIGNED -	REVISED -	
	DRAWN -	REVISED -	
PLOT SCALE = $SCALE$	CHECKED -	REVISED -	
PLOT DATE = 8/20/2024	DATE -	REVISED -	

STATE OF ILLINOIS
DEPARTMENT OF TRANSPORTATION

STAGING PLANS
STAGE 3C PAVEMENT REMOVAL

SCALE: 1"=20' | SHEET 8 OF 14 SHEETS | STA. 98+00.00 TO STA. 104+00.00

F.A.I RTE.	SECTION	COUNTY	TOTAL SHEETS	SHEET NO.
57	(15-22HB-4)BR (15-22)R	COLES	1086	352
		CONTRACT NO. 74435		
		ILLINOIS	FED. AID PROJECT	

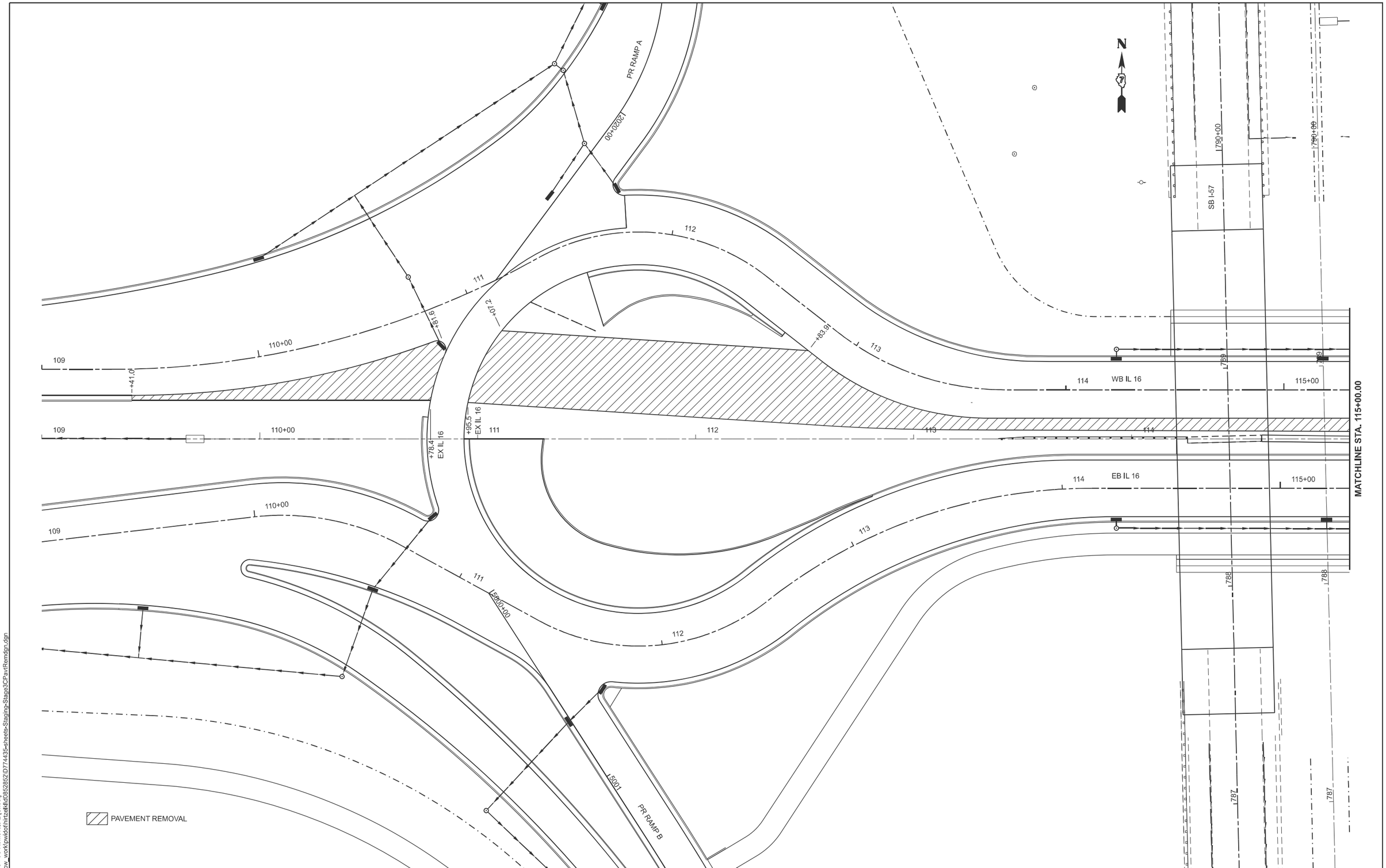

MODEL: Ex IL 16 - 3C Removals-2 [Sheet]
FILE NAME: c:\pw_work\pwidot\hirtzekl\d0852852\D774435\sheets\Staging\Stage3CPavtRemdgn.dgn

USER NAME = kaleb.hirtzel	DESIGNED -	REVISED -
	DRAWN -	REVISED -
PLOT SCALE = $SCALE$	CHECKED -	REVISED -
PLOT DATE = 8/20/2024	DATE -	REVISED -

STATE OF ILLINOIS
DEPARTMENT OF TRANSPORTATION

STAGING PLANS
STAGE 3C PAVEMENT REMOVAL

SCALE: 1"=20' | SHEET 9 OF 14 SHEETS | STA. 109+00.00 TO STA. 115+00.00

F.A.I RTE.	SECTION	COUNTY	TOTAL SHEETS	SHEET NO.
57	(15-22HB-4)BR (15-22)R	COLES	1086	353

CONTRACT NO. 74435

ILLINOIS | FED. AID PROJECT

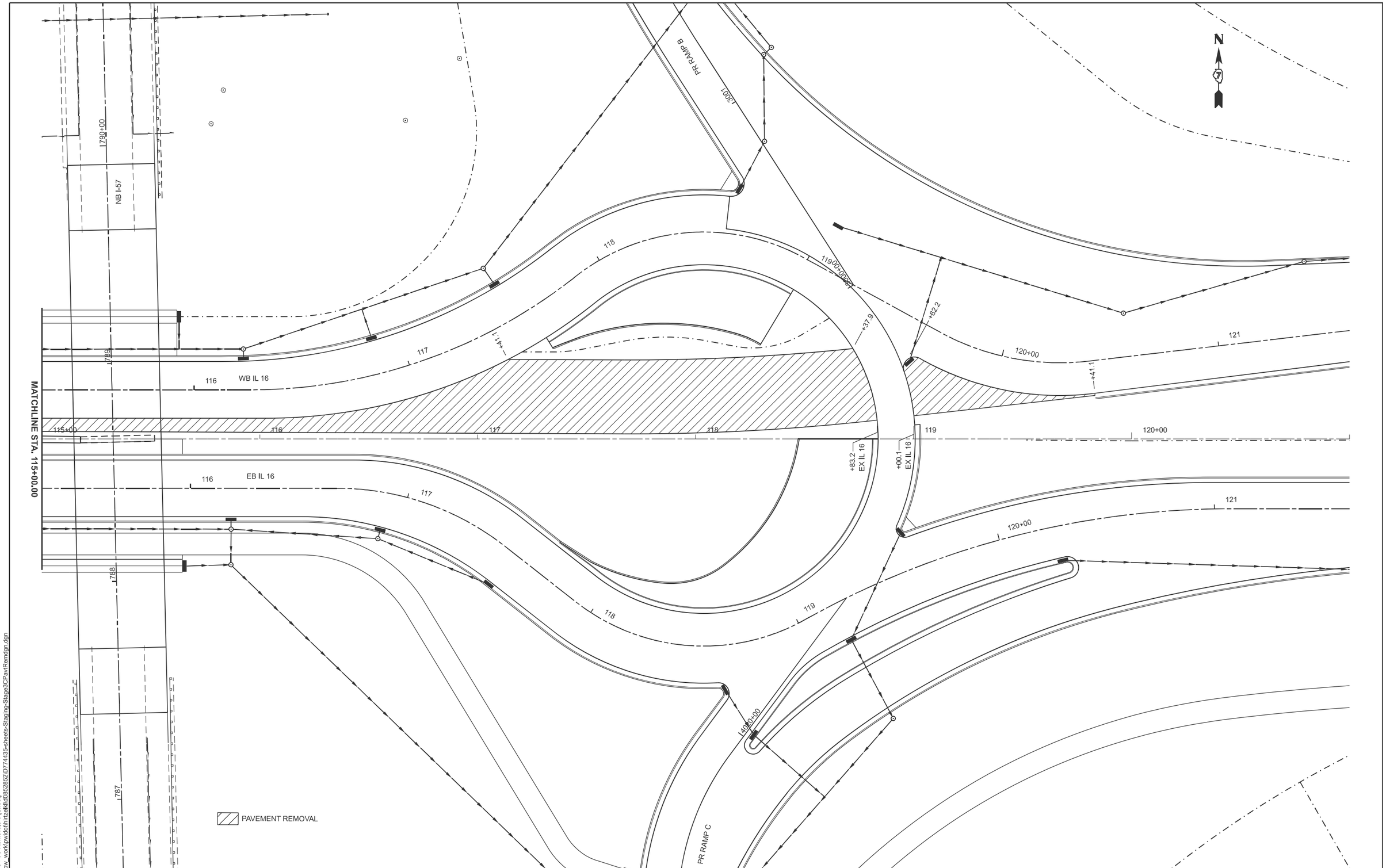

MODEL: Ex IL 16 - 3C Removals-3 [Sheet]
FILE NAME: c:\pw_work\pwidot\hirtzdkld\D852852\D774435\sheets\Staging\Stage3CPavtRemdgn.dgn

USER NAME = kaleb.hirtzel	DESIGNED -	REVISED -	
	DRAWN -	REVISED -	
PLOT SCALE = $SCALE$	CHECKED -	REVISED -	
PLOT DATE = 8/20/2024	DATE -	REVISED -	

STATE OF ILLINOIS
DEPARTMENT OF TRANSPORTATION

STAGING PLANS
STAGE 3C PAVEMENT REMOVAL

SCALE: 1"=20' | SHEET 10 OF 14 SHEETS | STA. 115+00.00 TO STA. 121+00.00

F.A.I RTE.	SECTION	COUNTY	TOTAL SHEETS	SHEET NO.
57	(15-22HB-4)BR (15-22)R	COLES	1086	354

CONTRACT NO. 74435

ILLINOIS | FED. AID PROJECT

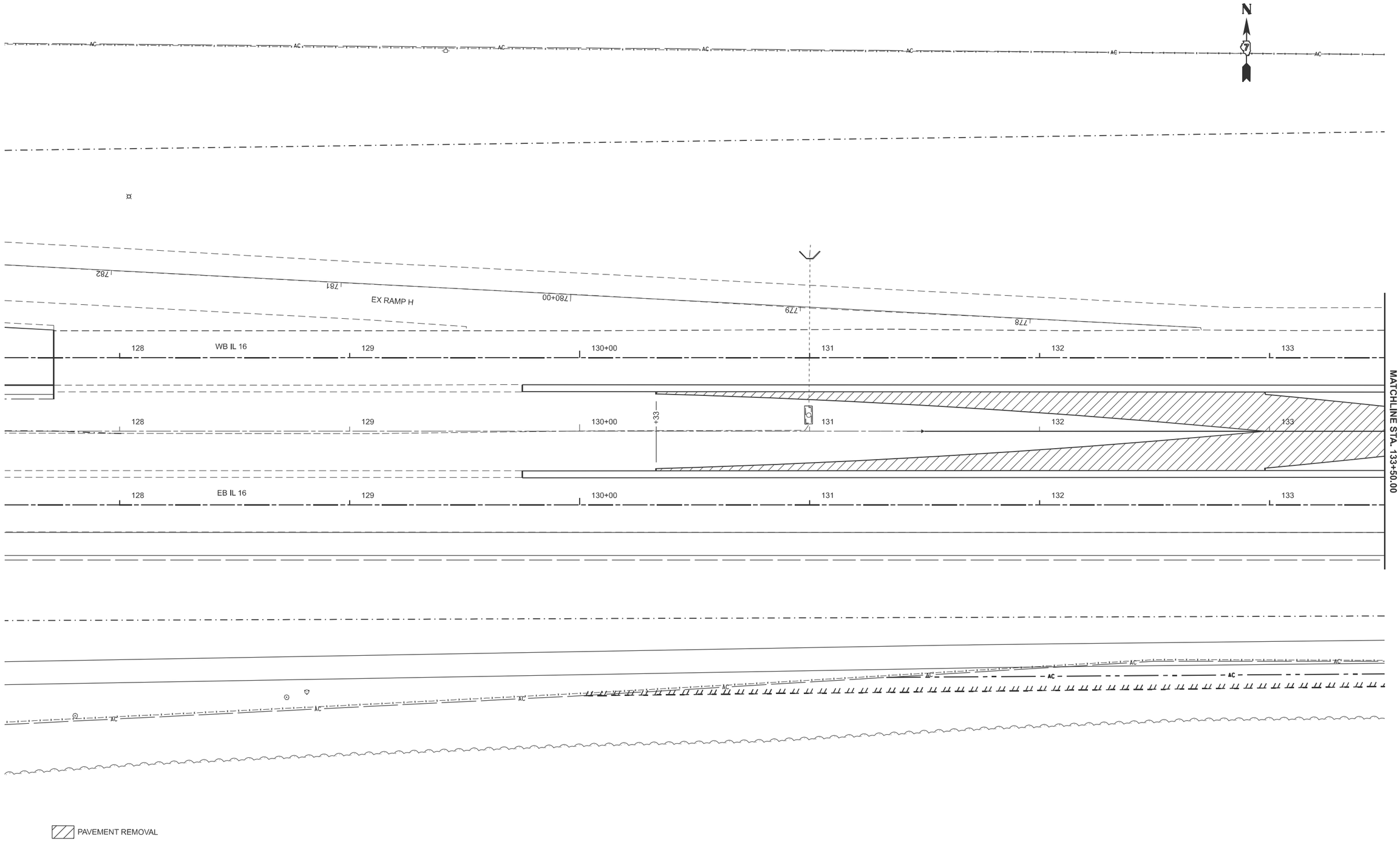

MODEL: Ex IL 16 - 3C Removal8=4 [Sheet]
FILE NAME: c:\pw_work\pwidot\hirtzekl\d0852852\D774435=sheets=Staging=Stage3CPavtRemdgn.dgn

USER NAME = kaleb.hirtzel	DESIGNED -	REVISED -	
	DRAWN -	REVISED -	
PLOT SCALE = $SCALE$	CHECKED -	REVISED -	
PLOT DATE = 8/20/2024	DATE -	REVISED -	

STATE OF ILLINOIS
DEPARTMENT OF TRANSPORTATION

STAGING PLANS
STAGE 3C PAVEMENT REMOVAL

SCALE: 1"=20' | SHEET 11 OF 14 SHEETS | STA. 127+50.00 TO STA. 133+50.00

F.A.I RTE.	SECTION	COUNTY	TOTAL SHEETS	SHEET NO.
57	(15-22HB-4)BR (15-22)R	COLES	1086	355

CONTRACT NO. 74435

ILLINOIS | FED. AID PROJECT

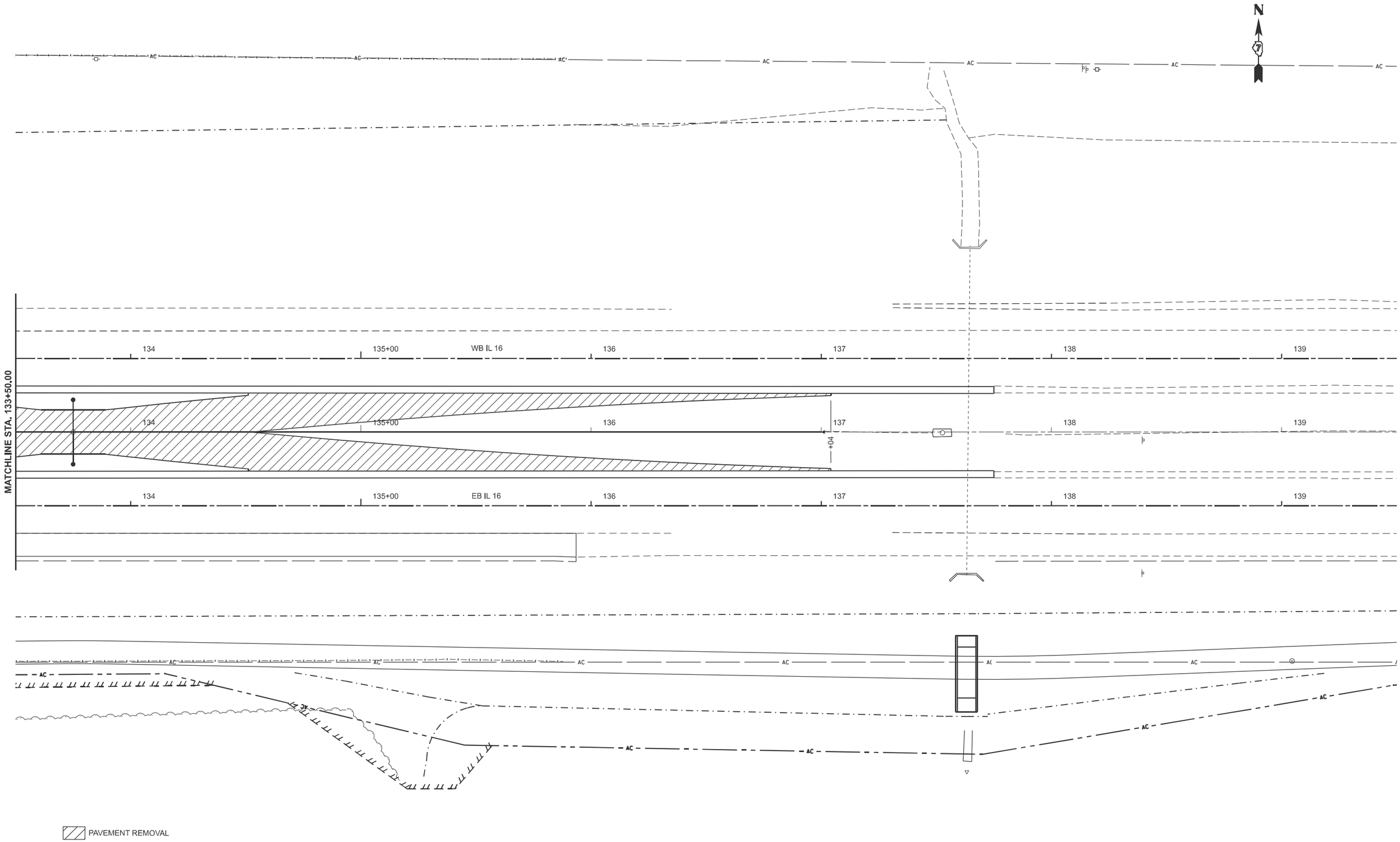

MODEL: Ex IL 16 - 3C Removals-5 [Sheet]
FILE NAME: c:\pw_work\pwidot\hirzel4\d0852852\D774435-sheets-Staging-Stage3CPavtRemdgn.dgn

USER NAME = kaleb.hirtzel	DESIGNED -	REVISED -	
	DRAWN -	REVISED -	
PLOT SCALE = $SCALE$	CHECKED -	REVISED -	
PLOT DATE = 8/20/2024	DATE -	REVISED -	

STATE OF ILLINOIS
DEPARTMENT OF TRANSPORTATION

STAGING PLANS
STAGE 3C PAVEMENT REMOVAL

SCALE: 1"=20' | SHEET 12 OF 14 SHEETS | STA. 133+50.00 TO STA. 139+50.00

F.A.I RTE.	SECTION	COUNTY	TOTAL SHEETS	SHEET NO.
57	(15-22HB-4)BR (15-22)R	COLES	1086	356
		CONTRACT NO. 74435		
		ILLINOIS	FED. AID PROJECT	

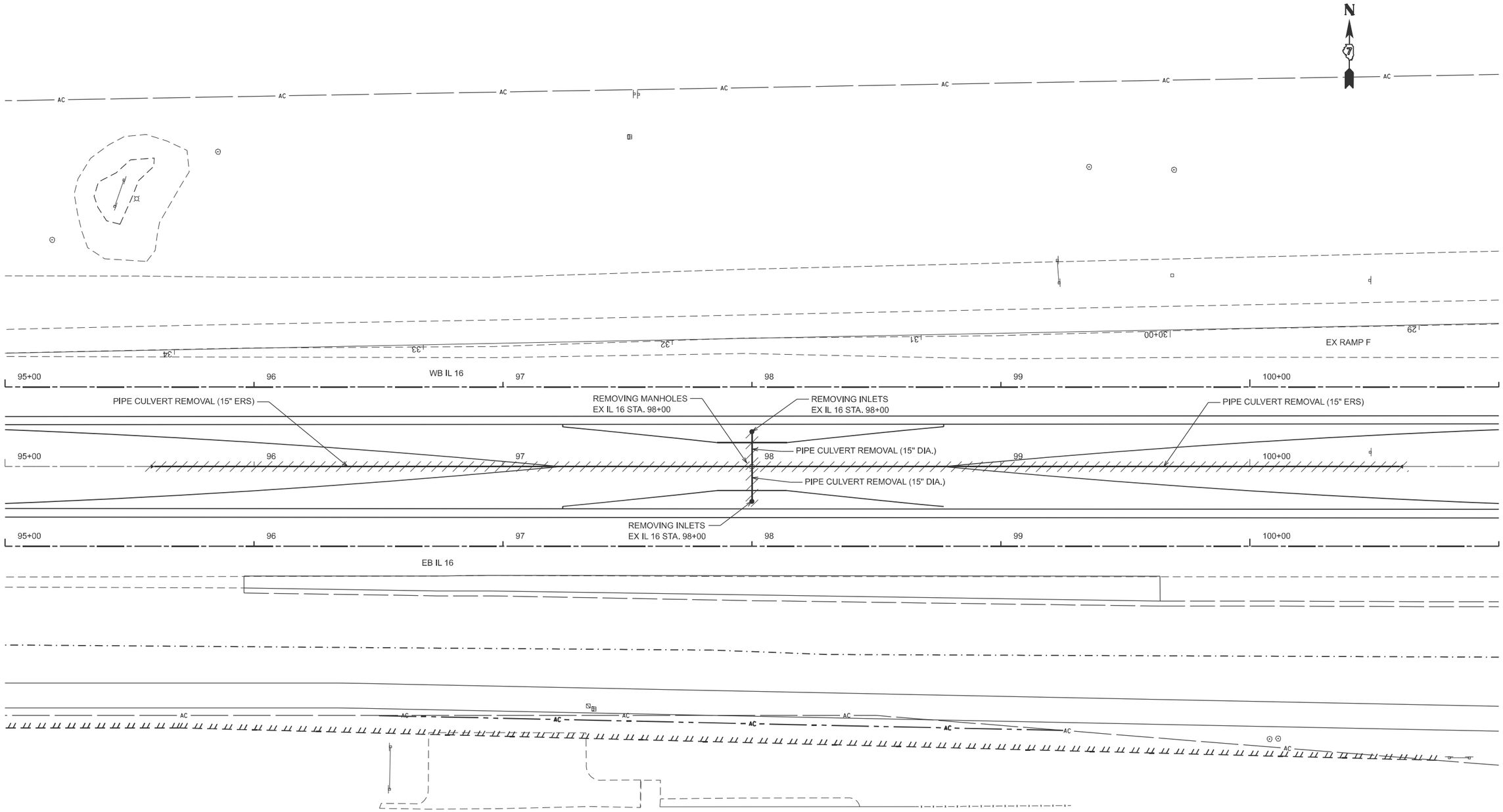

MODEL: Ex IL 16 - 3C Str Removals [Sheet]
FILE NAME: c:\pw_work\pwidot\hirtzelkld\d0852852\D774435-sheets-Staging-Stage3CStrRemoval.dgn

USER NAME = kaleb.hirtzel	DESIGNED -	REVISED -	
	DRAWN -	REVISED -	
PLOT SCALE = $SCALE$	CHECKED -	REVISED -	
PLOT DATE = 8/20/2024	DATE -	REVISED -	

STATE OF ILLINOIS
DEPARTMENT OF TRANSPORTATION

STAGING PLANS
STAGE 3C STRUCTURE REMOVALS

SCALE: 1"=20' | SHEET 13 OF 14 SHEETS | STA. 95+00.00 TO STA. 101+00.00

F.A.I RTE.	SECTION	COUNTY	TOTAL SHEETS	SHEET NO.
57	(15-22HB-4)BR (15-22)R	COLES	1086	357
		CONTRACT NO. 74435		
		ILLINOIS	FED. AID PROJECT	

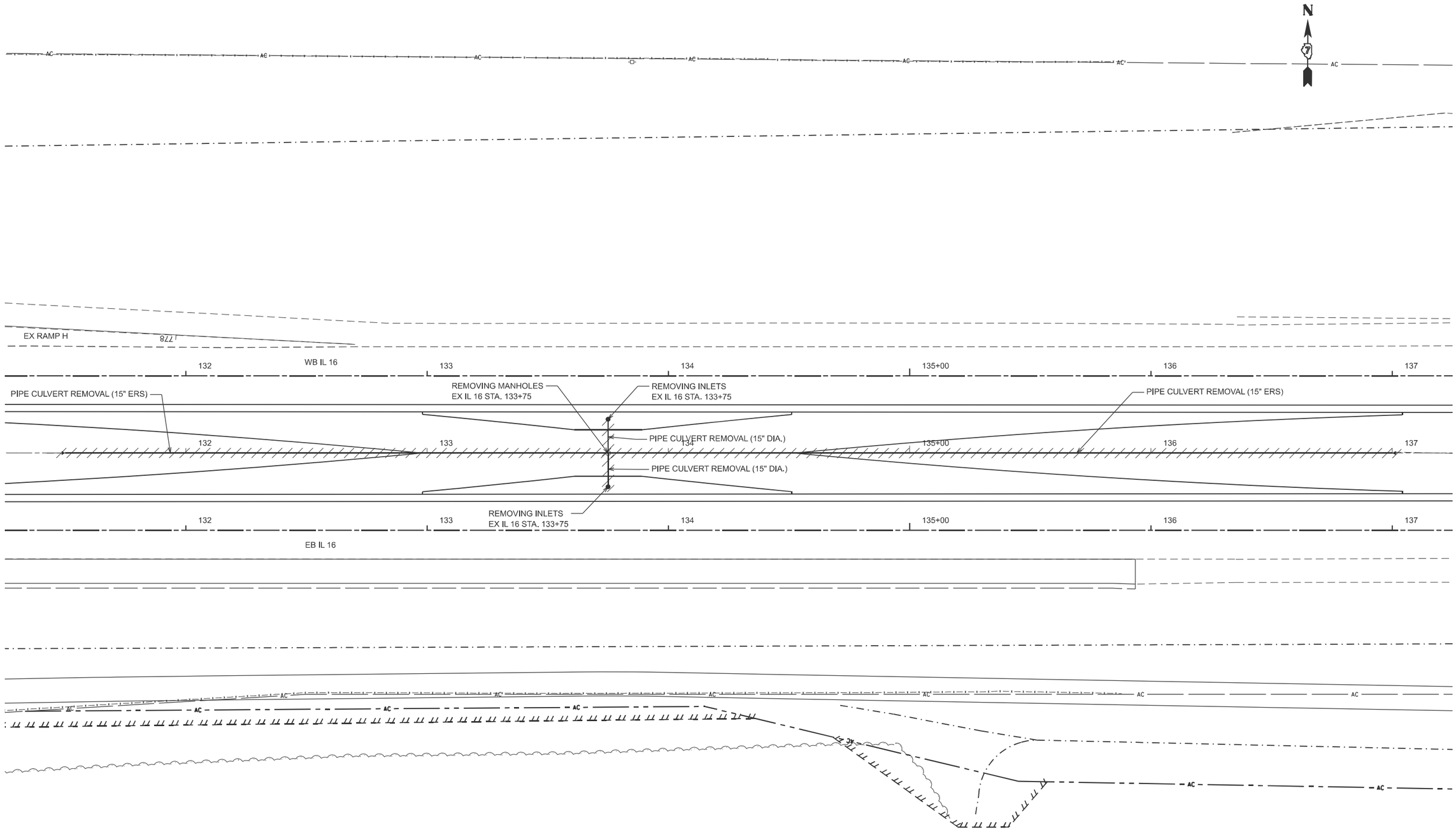

MODEL: Ex IL 16 - 3C Str Removals-1 [Sheet]
FILE NAME: c:\pw_work\pwidot\hirtzelkl\d0852852\D774435-sheets-Staging-Stage3CStrRemoval.dgn

USER NAME = kaleb.hirtzel	DESIGNED -	REVISED -	
	DRAWN -	REVISED -	
PLOT SCALE = $SCALE$	CHECKED -	REVISED -	
PLOT DATE = 8/20/2024	DATE -	REVISED -	

STATE OF ILLINOIS
DEPARTMENT OF TRANSPORTATION

STAGING PLANS
STAGE 3C STRUCTURE REMOVALS

SCALE: 1"=20' | SHEET 14 OF 14 SHEETS | STA. 131+25.00 TO STA. 137+25.00

F.A.I RTE.	SECTION	COUNTY	TOTAL SHEETS	SHEET NO.
57	(15-22HB-4)BR (15-22)R	COLES	1086	358
		CONTRACT NO. 74435		
		ILLINOIS	FED. AID PROJECT	

STAGE 3D CONSTRUCTION NOTES:

STAGE 3D CONSTRUCTION CONSISTS OF THE DOWELED MEDIANS FOR PR RAMPS A & B AND TEMPORARY PAVEMENT MARKINGS ON WB IL 16.

PRIOR TO OPENING BOTH LANES OF WB IL 16 TO TRAFFIC, TEMPORARY PAVEMENT MARKINGS SHALL BE INSTALLED ACCORDING TO THE PAVEMENT MARKING DETAILS. IN ADDITION, THE EB IL 16 ROUNDABOUT INSIDE LANE THROUGH-LEFT ARROWS SHALL BE INSTALLED AS SHOWN ON THE PAVEMENT MARKING DETAILS TO REPLACE THE ROUNDABOUT INSIDE LANE THROUGH ARROWS.

THE LEFT TURN LANES OF THE RAINDROP SHALL BE CLOSED DURING THIS STAGE PER THE TRAFFIC CONTROL SHEETS AND TRAFFIC CONTROL AND PROTECTION (SPECIAL).

PR RAMPS A & B SHALL CONTINUE TO BE CLOSED USING TRAFFIC CONTROL & PROTECTION STANDARD 701451 FROM STAGE 3C.

PR RAMP C SHALL CONTINUE TO HAVE THE LEFT LANE CLOSED USING TRAFFIC CONTROL & PROTECTION STANDARD 701456 FROM STAGE 3C.

TRAFFIC CONTROL & PROTECTION STANDARD 701801 USED IN STAGE 3B FOR THE SHARED-USE PATH SHALL REMAIN IN PLACE.

EX RAMPS F & H SHALL REMAIN OPEN WITH THE MARKED ROUTE DETOURS FOR EB IL 16 TO NB I-57 AND SB I-57 TO EB IL 16.

PR RAMPS C & D SHALL BE OPEN WITH THE MARKED ROUTE DETOURS FOR NB I-57 TO WB IL 16 AND FOR WB IL 16 TO SB I-57.

STAGE 3D TRAFFIC CONTROL & PROTECTION STANDARDS:

701422, 701451, 701456, 701801, TRAFFIC CONTROL AND PROTECTION (SPECIAL)

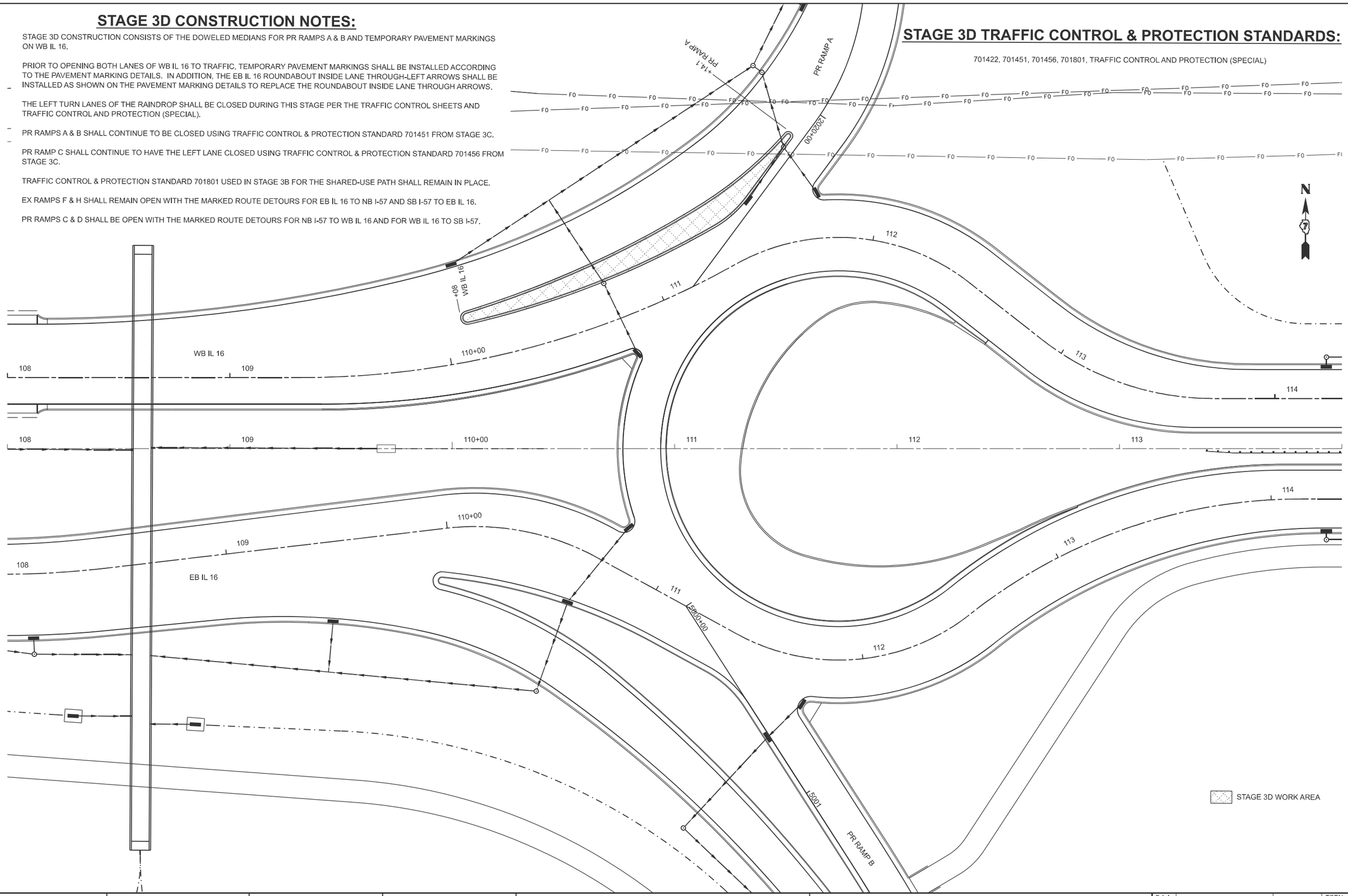

MODEL: Ex IL 16 - 3D - Work Area [Sheet]
FILE NAME: c:\pw_work\pwidot\hirtzelkl\d0852852\D774435-sheets-Staging-Stage3D.dgn

USER NAME = kaleb.hirtzel	DESIGNED -	REVISED -	
	DRAWN -	REVISED -	
PLOT SCALE = $SCALE$	CHECKED -	REVISED -	
PLOT DATE = 7/17/2024	DATE -	REVISED -	

STATE OF ILLINOIS
DEPARTMENT OF TRANSPORTATION

STAGING PLANS
STAGE 3D WORK AREA

SCALE: 1"=20' | SHEET 1 OF 4 SHEETS | STA. 108+00.00 TO STA. 114+00.00

F.A.I RTE.	SECTION	COUNTY	TOTAL SHEETS	SHEET NO.
57	(15-22HB-4)BR (15-22)R	COLES	1086	359

CONTRACT NO. 74435

ILLINOIS | FED. AID PROJECT

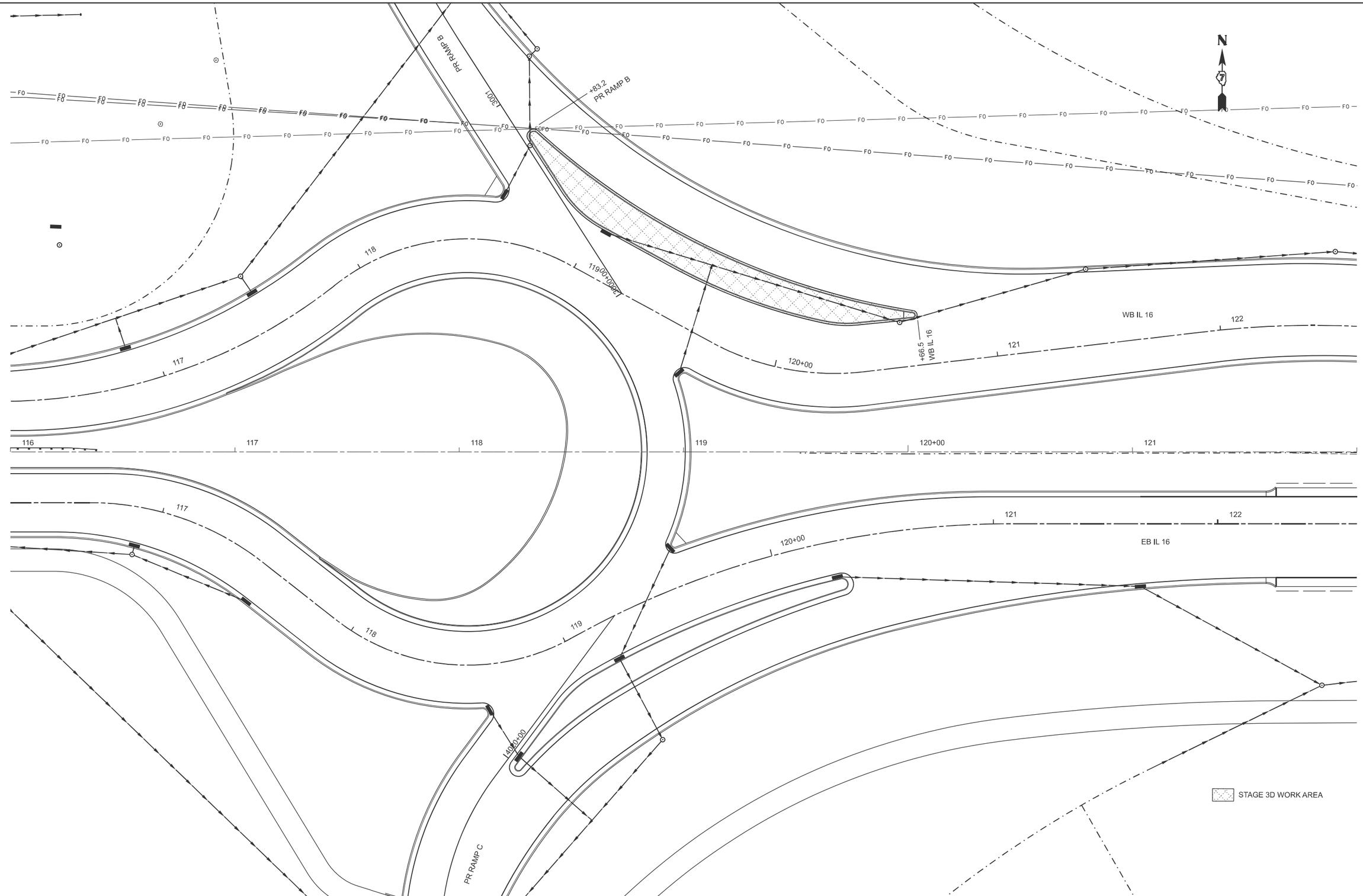

MODEL: Ex IL 16 - 3D - Work Area-1 [Sheet]
FILE NAME: c:\pw_work\pwidot\hirtzelkl\d0852852\D774435-sheets-Staging-Stage3D.dgn

USER NAME = kaleb.hirtzel	DESIGNED -	REVISED -
	DRAWN -	REVISED -
PLOT SCALE = $SCALE$	CHECKED -	REVISED -
PLOT DATE = 8/20/2024	DATE -	REVISED -

STATE OF ILLINOIS
DEPARTMENT OF TRANSPORTATION

STAGING PLANS
STAGE 3D WORK AREA

SCALE: 1"=20' | SHEET 2 OF 4 SHEETS | STA. 116+00.00 TO STA. 122+00.00

F.A.I RTE.	SECTION	COUNTY	TOTAL SHEETS	SHEET NO.
57	(15-22HB-4)BR (15-22)R	COLES	1086	360
		CONTRACT NO. 74435		
		ILLINOIS	FED. AID PROJECT	

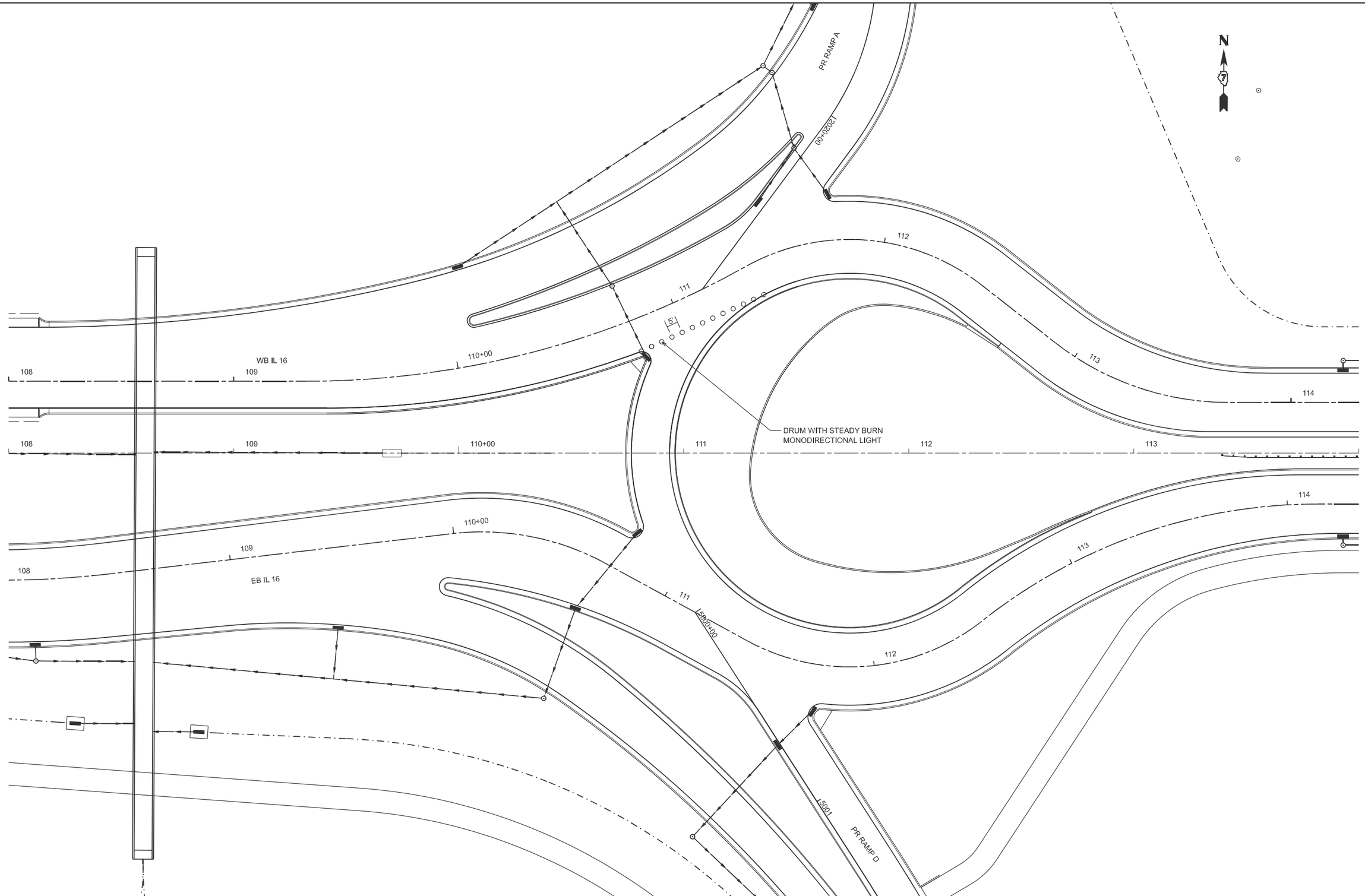

MODEL: Ex IL 16 - 3D - Traffic Control [Sheet]
FILE NAME: c:\pw_work\pwidot\hirtzelkl\d0852852\D774435-sheets-Staging-Stage3DTC.dgn

USER NAME = kaleb.hirtzel	DESIGNED -	REVISED -	
	DRAWN -	REVISED -	
PLOT SCALE = $SCALE$	CHECKED -	REVISED -	
PLOT DATE = 8/20/2024	DATE -	REVISED -	

STATE OF ILLINOIS
DEPARTMENT OF TRANSPORTATION

STAGING PLANS
STAGE 3D TRAFFIC CONTROL

SCALE: 1"=20' | SHEET 3 OF 4 SHEETS | STA. 108+00.00 TO STA. 114+00.00

F.A.I RTE.	SECTION	COUNTY	TOTAL SHEETS	SHEET NO.
57	(15-22HB-4)BR (15-22)R	COLES	1086	361

CONTRACT NO. 74435

ILLINOIS | FED. AID PROJECT

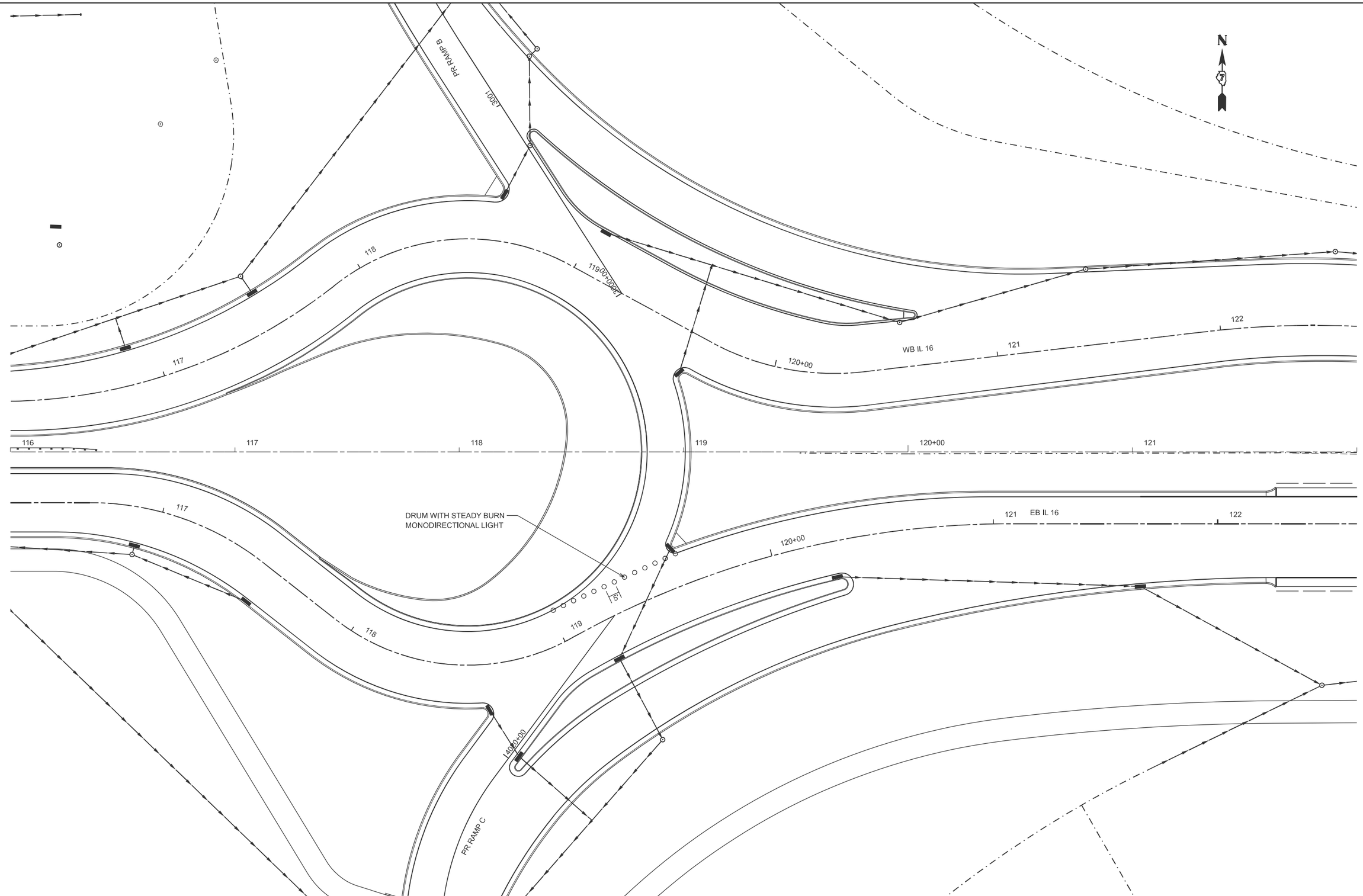

MODEL: Ex IL 16 - 3D - Traffic Control-1 [Sheet]
FILE NAME: c:\pw_work\pwidot\hirtzelkl\d0852852\D774435-sheets-Staging-Stage3DTC.dgn

USER NAME = kaleb.hirtzel	DESIGNED -	REVISED -
	DRAWN -	REVISED -
PLOT SCALE = $SCALE$	CHECKED -	REVISED -
PLOT DATE = 8/20/2024	DATE -	REVISED -

STATE OF ILLINOIS
DEPARTMENT OF TRANSPORTATION

STAGING PLANS
STAGE 3D TRAFFIC CONTROL

SCALE: 1"=20' | SHEET 4 OF 4 SHEETS | STA. 116+00.00 TO STA. 122+00.00

F.A.I RTE.	SECTION	COUNTY	TOTAL SHEETS	SHEET NO.
57	(15-22HB-4)BR (15-22)R	COLES	1086	362
		CONTRACT NO. 74435		
		ILLINOIS	FED. AID PROJECT	

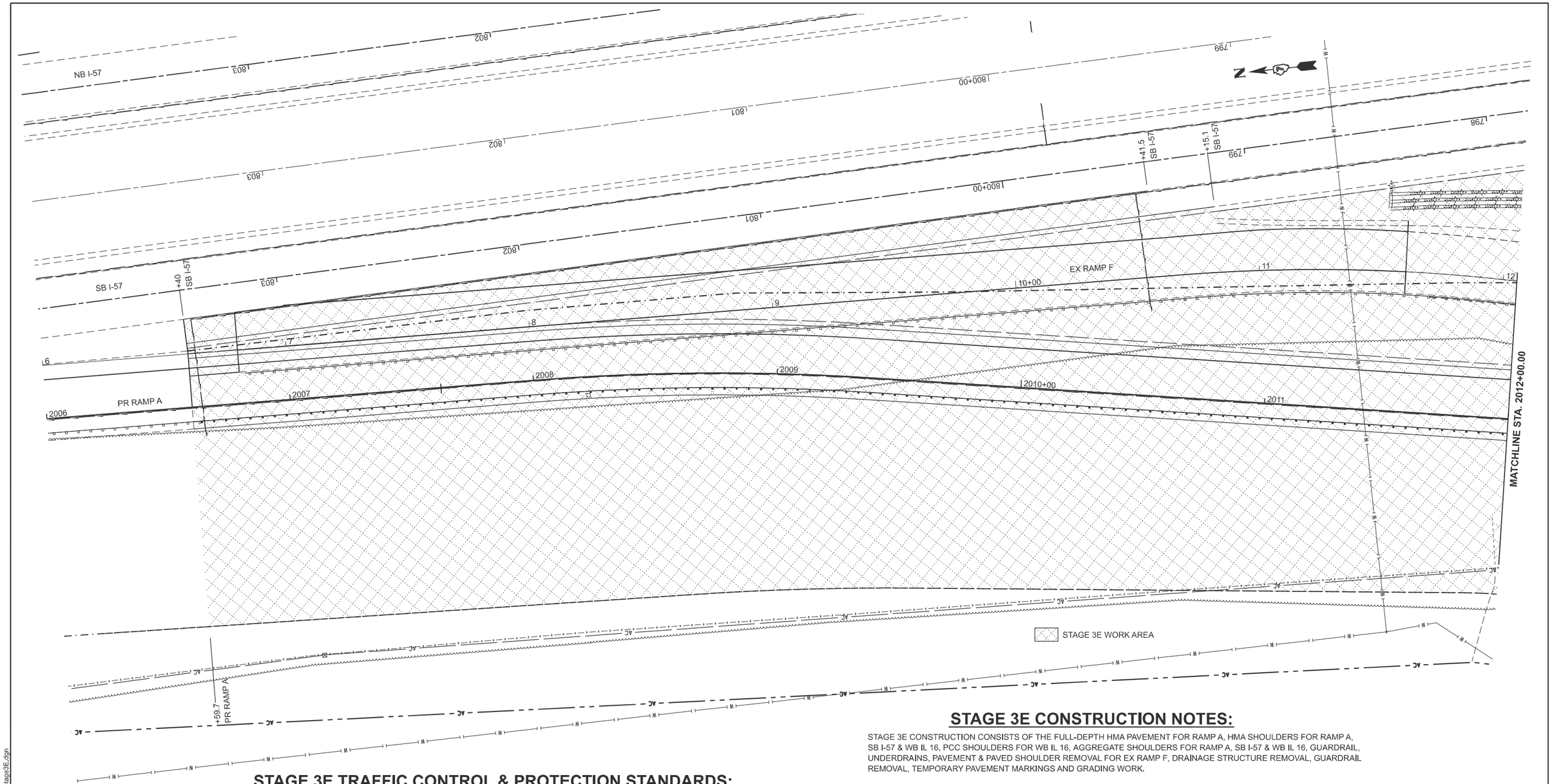

STAGE 3E TRAFFIC CONTROL & PROTECTION STANDARDS:

701400, 701401, 701422, 701451, 701801

STAGE 3E CONSTRUCTION NOTES:

STAGE 3E CONSTRUCTION CONSISTS OF THE FULL-DEPTH HMA PAVEMENT FOR RAMP A, HMA SHOULDERS FOR RAMP A, SB I-57 & WB IL 16, PCC SHOULDERS FOR WB IL 16, AGGREGATE SHOULDERS FOR RAMP A, SB I-57 & WB IL 16, GUARDRAIL, UNDERDRAINS, PAVEMENT & PAVED SHOULDER REMOVAL FOR EX RAMP F, DRAINAGE STRUCTURE REMOVAL, GUARDRAIL REMOVAL, TEMPORARY PAVEMENT MARKINGS AND GRADING WORK.

FILL DIRT FOR THIS STAGE SHALL FIRST COME FROM THE 669(a)(1) SITE ALONG IL 16 (STA. 96+70 TO STA. 100+90, OFFSET 30' TO 150' LEFT). THE REMIANING FILL DIRT SHALL COME FROM THE TWO 669.05(a)(2) SITES LOCATED ALONG IL 16 (STA. 107+50 TO STA. 109+55, OFFSET 30' TO 200' LEFT) AND ALONG RAMP A (STA. 2015+20 TO 2017+30, OFFSET 0' TO 180' RIGHT).

TRAFFIC CONTROL INSTALLED FOR STAGE 3D TO CLOSE THE RAINDROP LEFT TURNS SHALL BE REMOVED AND PR RAMPS C & D SHALL BE FULLY OPERATIONAL.

PRIOR TO OPENING RAMP A TO TRAFFIC, TEMPORARY PAVEMENT MARKINGS SHALL BE INSTALLED PER THE PAVEMENT MARKING DETAILS.

EX RAMP F SHALL BE CLOSED WITH MARKED ROUTE DETOURS IN PLACE.

EX RAMP H SHALL REMAIN OPEN WITH THE MARKED ROUTE DETOUR FOR EB IL 16 TO NB I-57.

PR RAMPS A & B SHALL CONTINUE TO BE CLOSED USING TRAFFIC CONTROL & PROTECTION STANDARD 701451 FROM STAGE 3C.

TRAFFIC CONTROL & PROTECTION STANDARD 701801 USED IN STAGE 3B FOR THE SHARED-USE PATH SHALL REMAIN IN PLACE.

MODEL: RAMPA-SBOFF - 3E RampA Work Area [Sheet]
FILE NAME: c:\pw_work\pwidot\hirtzel\kld085285 2\D774435~sheets~Staging~Stage3E.dgn

USER NAME = kaleb.hirtzel	DESIGNED -	REVISED -	
	DRAWN -	REVISED -	
PLOT SCALE = $SCALE$	CHECKED -	REVISED -	
PLOT DATE = 8/20/2024	DATE -	REVISED -	

STATE OF ILLINOIS
DEPARTMENT OF TRANSPORTATION

STAGING PLANS
STAGE 3E WORK AREA

SCALE: 1"=20' | SHEET 1 OF 14 SHEETS | STA. 2006+00.00 TO STA. 2012+00.00

F.A.I RTE.	SECTION	COUNTY	TOTAL SHEETS	SHEET NO.
57	(15-22HB-4)BR (15-22)R	COLES	1086	363

CONTRACT NO. 74435

ILLINOIS | FED. AID PROJECT

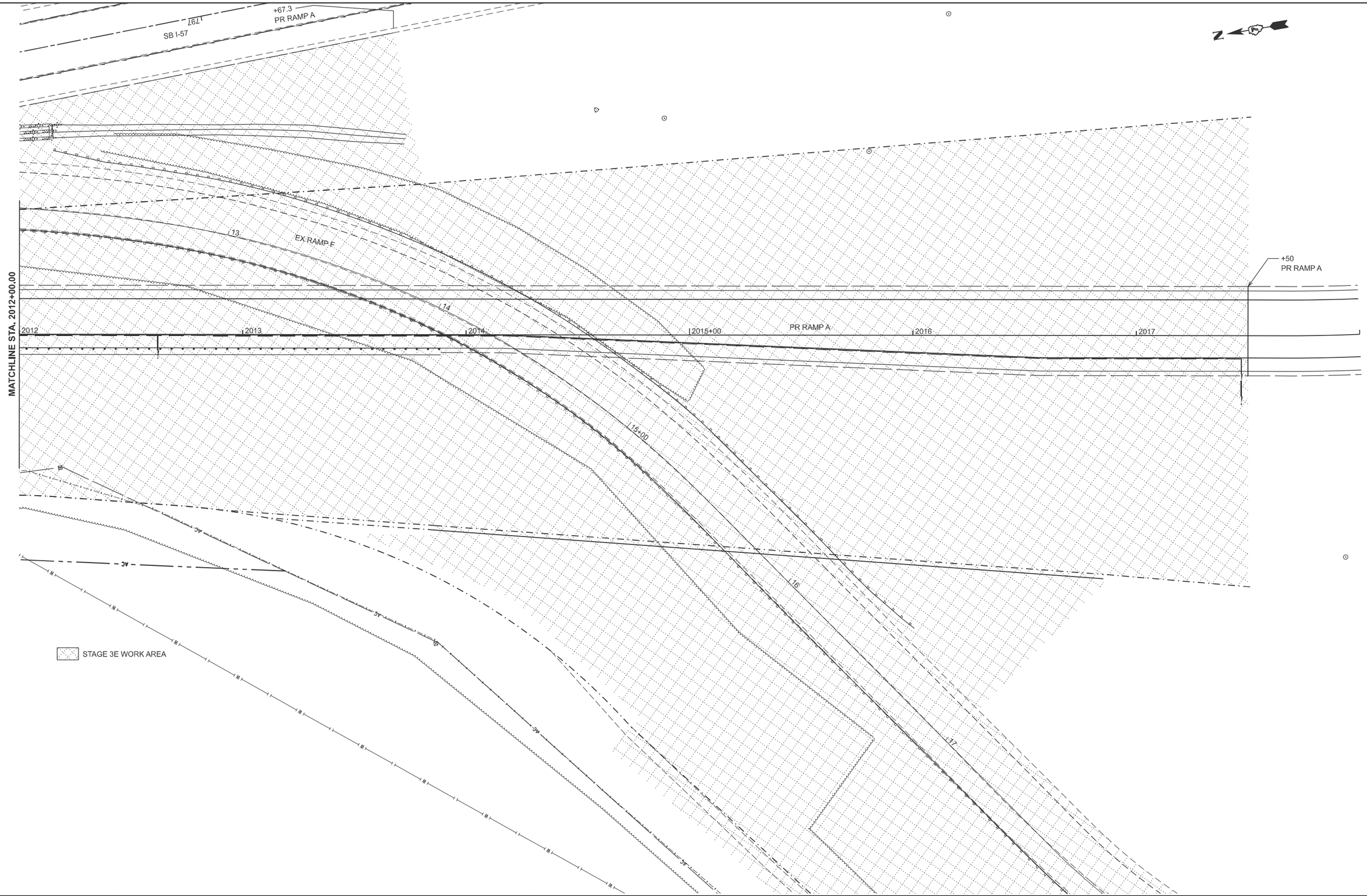

MODEL: RAMPA-SBOFF - 3E RampA Work Area-1 [Sheet]
FILE NAME: c:\pw_work\pwidot\hirtzekld\d0852852\D774435-sheets-Staging-Stage3E.dgn

USER NAME = kaleb.hirtzel	DESIGNED -	REVISED -	
	DRAWN -	REVISED -	
PLOT SCALE = $SCALE$	CHECKED -	REVISED -	
PLOT DATE = 8/20/2024	DATE -	REVISED -	

STATE OF ILLINOIS
DEPARTMENT OF TRANSPORTATION

STAGING PLANS
STAGE 3E WORK AREA

SCALE: 1"=20' | SHEET 2 OF 14 SHEETS | STA. 2012+00.00 TO STA. 2018+00.00

F.A.I RTE.	SECTION	COUNTY	TOTAL SHEETS	SHEET NO.
57	(15-22HB-4)BR (15-22)R	COLES	1086	364
		CONTRACT NO. 74435		
		ILLINOIS	FED. AID PROJECT	

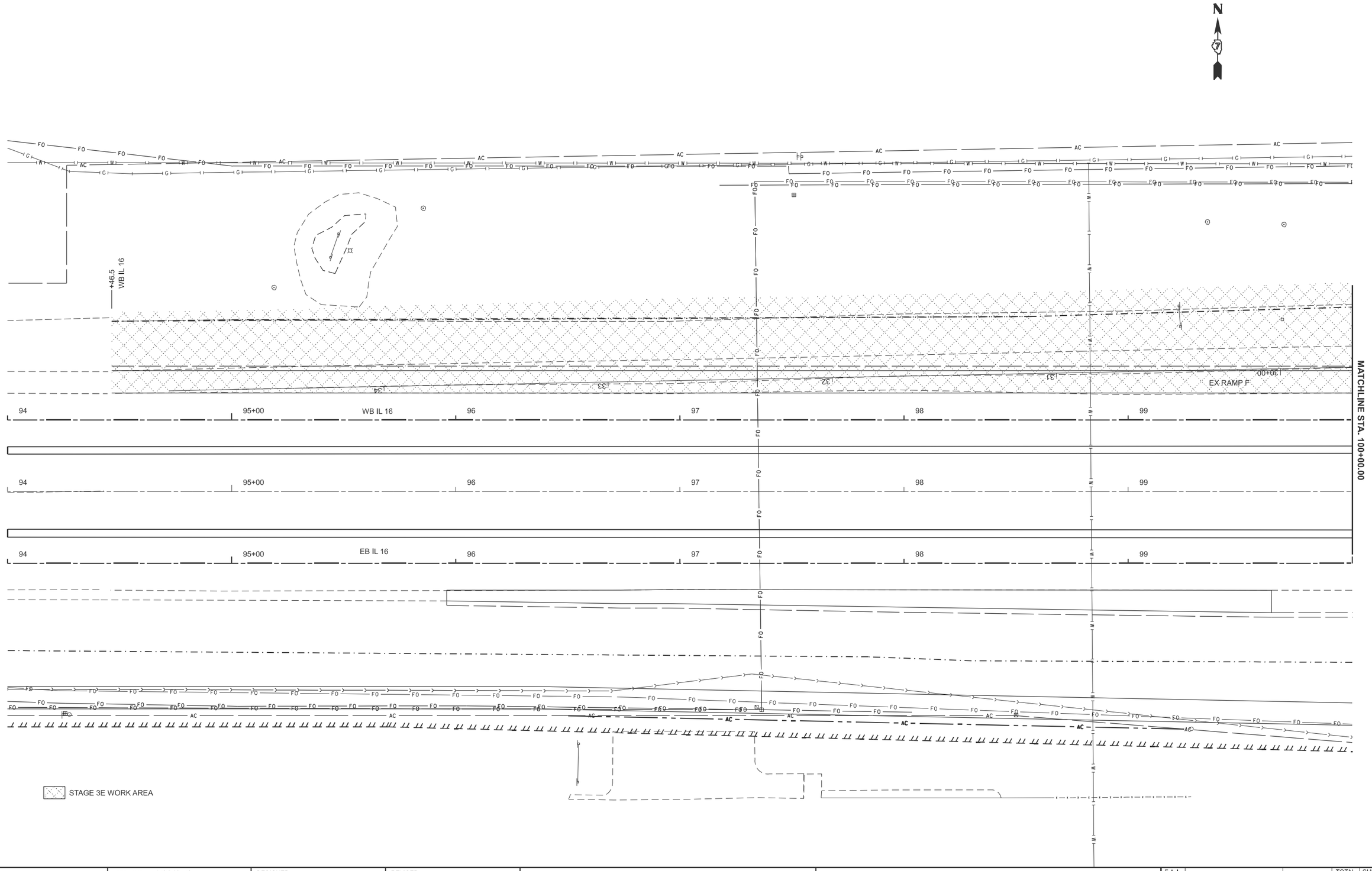

MODEL: WB IL 16 - 3E IL 16 Work Area [Sheet]
FILE NAME: c:\pw_work\pwidot\hirtzelkl\d0852852\D77443-sheets-Staging-Stage3E.dgn

USER NAME = kaleb.hirtzel	DESIGNED -	REVISED -	
	DRAWN -	REVISED -	
PLOT SCALE = $SCALE$	CHECKED -	REVISED -	
PLOT DATE = 8/20/2024	DATE -	REVISED -	

STATE OF ILLINOIS
DEPARTMENT OF TRANSPORTATION

STAGING PLANS
STAGE 3E WORK AREA

SCALE: 1"=20' | SHEET 3 OF 14 SHEETS | STA. 94+00.00 TO STA. 100+00.00

F.A.I RTE.	SECTION	COUNTY	TOTAL SHEETS	SHEET NO.
57	(15-22HB-4)BR (15-22)R	COLES	1086	365
		CONTRACT NO. 74435		
		ILLINOIS	FED. AID PROJECT	



MODEL: WB IL 16 - 3E IL 16 Work Area-1 [Sheet]
FILE NAME: c:\pw_work\pwidot\hirtzelkl\d0852852\D774435-sheets-Staging-Stage3E.dgn

USER NAME = kaleb.hirtzel	DESIGNED -	REVISED -	
	DRAWN -	REVISED -	
PLOT SCALE = $SCALE$	CHECKED -	REVISED -	
PLOT DATE = 8/20/2024	DATE -	REVISED -	

STATE OF ILLINOIS
DEPARTMENT OF TRANSPORTATION

STAGING PLANS
STAGE 3E WORK AREA

SCALE: 1"=20' | SHEET 4 OF 14 SHEETS | STA. 100+00.00 TO STA. 106+00.00

F.A.I RTE.	SECTION	COUNTY	TOTAL SHEETS	SHEET NO.
57	(15-22HB-4)BR (15-22)R	COLES	1086	366
		CONTRACT NO. 74435		
		ILLINOIS	FED. AID PROJECT	

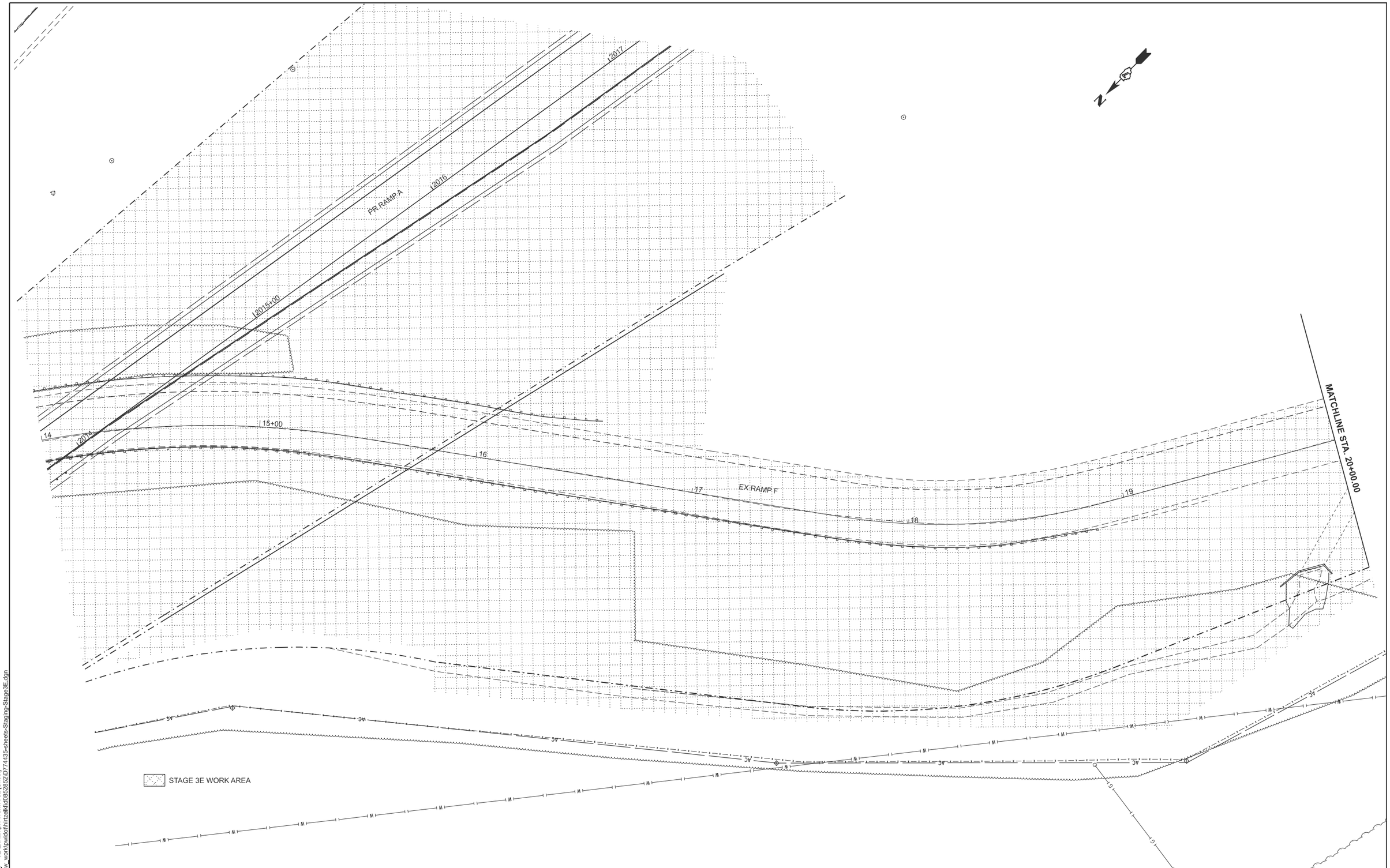

MODEL: RAMP_F - 3E ExRampH Work Area [Sheet]
FILE NAME: c:\pw_work\pwidot\hirtzaklid085282\D774435\sheets\Staging\Stage3E.dgn

USER NAME = kaleb.hirtzel	DESIGNED -	REVISED -	
	DRAWN -	REVISED -	
PLOT SCALE = $SCALE$	CHECKED -	REVISED -	
PLOT DATE = 8/20/2024	DATE -	REVISED -	

STATE OF ILLINOIS
DEPARTMENT OF TRANSPORTATION

STAGING PLANS
STAGE 3E WORK AREA

SCALE: 1"=20' | SHEET 5 OF 14 SHEETS | STA. 14+00.00 TO STA. 20+00.00

F.A.I RTE.	SECTION	COUNTY	TOTAL SHEETS	SHEET NO.
57	(15-22HB-4)BR (15-22)R	COLES	1086	367
		CONTRACT NO. 74435		
	ILLINOIS	FED. AID PROJECT		

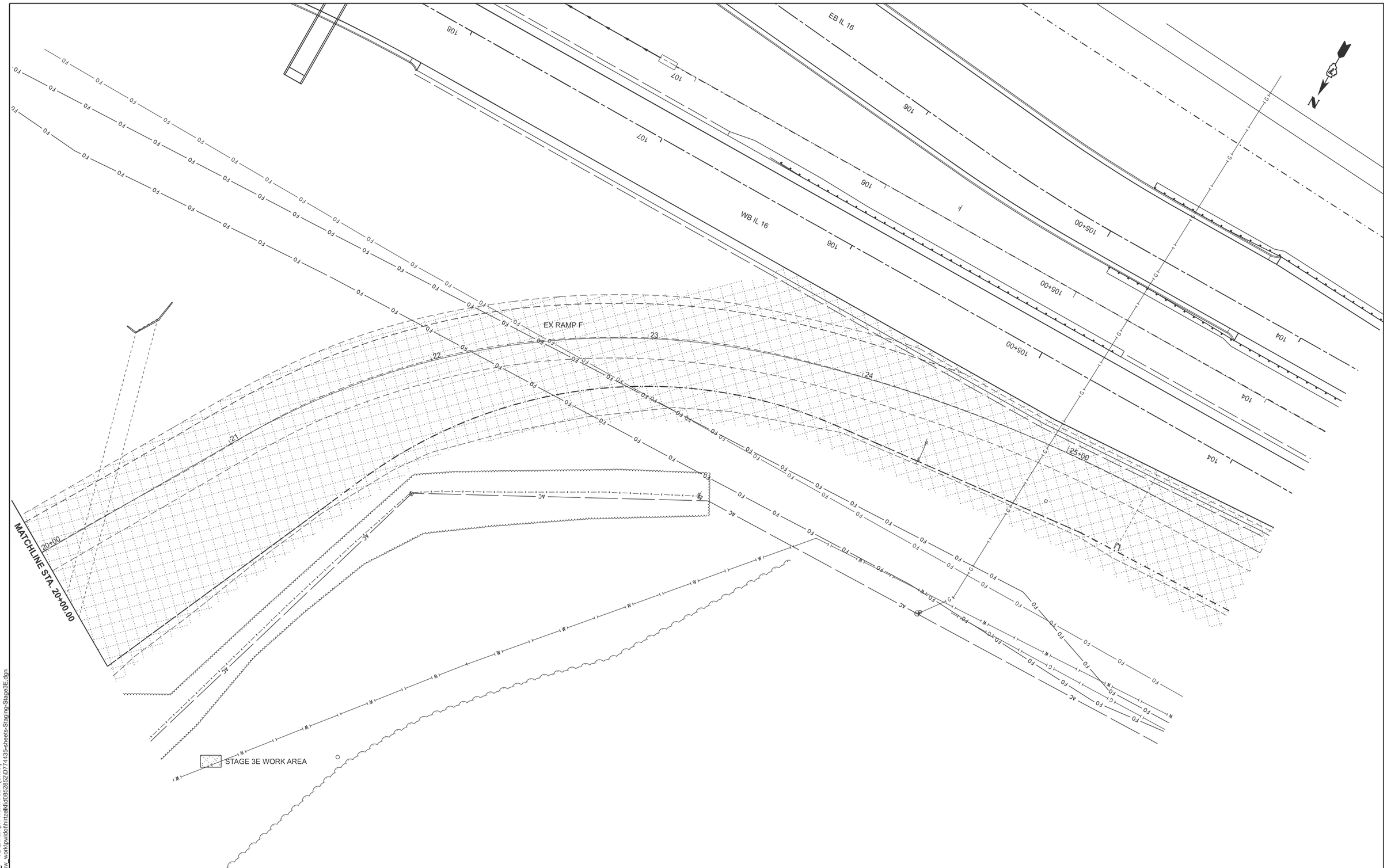

MODEL: RAMP_F - 3E ExRampH Work Area-1 [Sheet]
FILE NAME: c:\pw_work\pwidot\hirtzel\d0852852\D774435-sheets-Staging-Stage3E.dgn

USER NAME = kaleb.hirtzel	DESIGNED -	REVISED -	
	DRAWN -	REVISED -	
PLOT SCALE = $SCALE$	CHECKED -	REVISED -	
PLOT DATE = 8/20/2024	DATE -	REVISED -	

STATE OF ILLINOIS
DEPARTMENT OF TRANSPORTATION

STAGING PLANS
STAGE 3E WORK AREA

SCALE: 1"=20' | SHEET 6 OF 14 SHEETS | STA. 20+00.00 TO STA. 26+00.00

F.A.I RTE.	SECTION	COUNTY	TOTAL SHEETS	SHEET NO.
57	(15-22HB-4)BR (15-22)R	COLES	1086	368
		CONTRACT NO. 74435		
		ILLINOIS	FED. AID PROJECT	

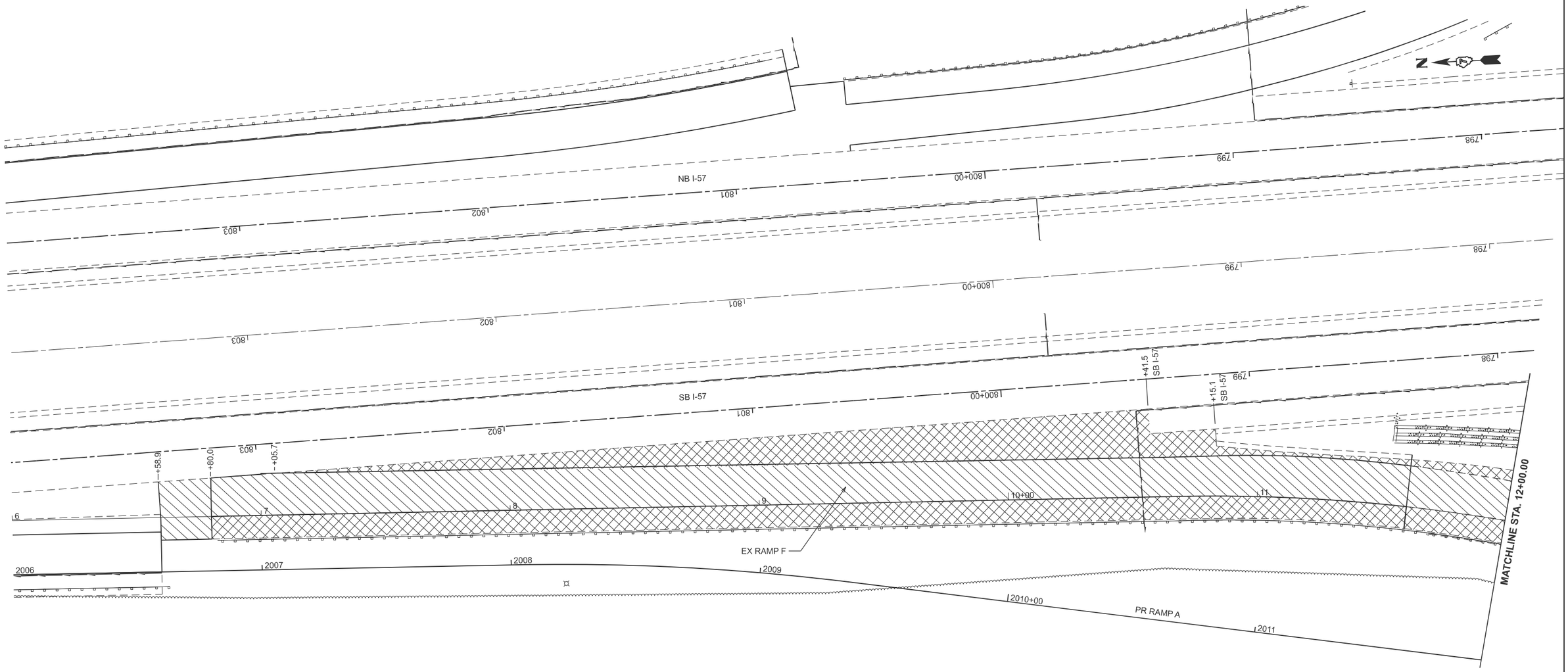

PAVEMENT REMOVAL

PAVED SHOULDER REMOVAL

MODEL: RAMP_F - 3E - PavtRem [Sheet]
FILE NAME: c:\pw_work\pwidot\hirtzalkl\d0852852\D774435-sheets-Staging-Stage3EPavtRem.dgn

USER NAME = kaleb.hirtzel	DESIGNED -	REVISED -	
	DRAWN -	REVISED -	
PLOT SCALE = $SCALE$	CHECKED -	REVISED -	
PLOT DATE = 8/20/2024	DATE -	REVISED -	

STATE OF ILLINOIS
DEPARTMENT OF TRANSPORTATION

STAGING PLANS
STAGE 3E PAVEMENT REMOVAL

SCALE: 1"=20' | SHEET 7 OF 14 SHEETS | STA. 6+00.00 TO STA. 12+00.00

F.A.I RTE.	SECTION	COUNTY	TOTAL SHEETS	SHEET NO.
57	(15-22HB-4)BR (15-22)R	COLES	1086	369
		CONTRACT NO. 74435		
		ILLINOIS FED. AID PROJECT		

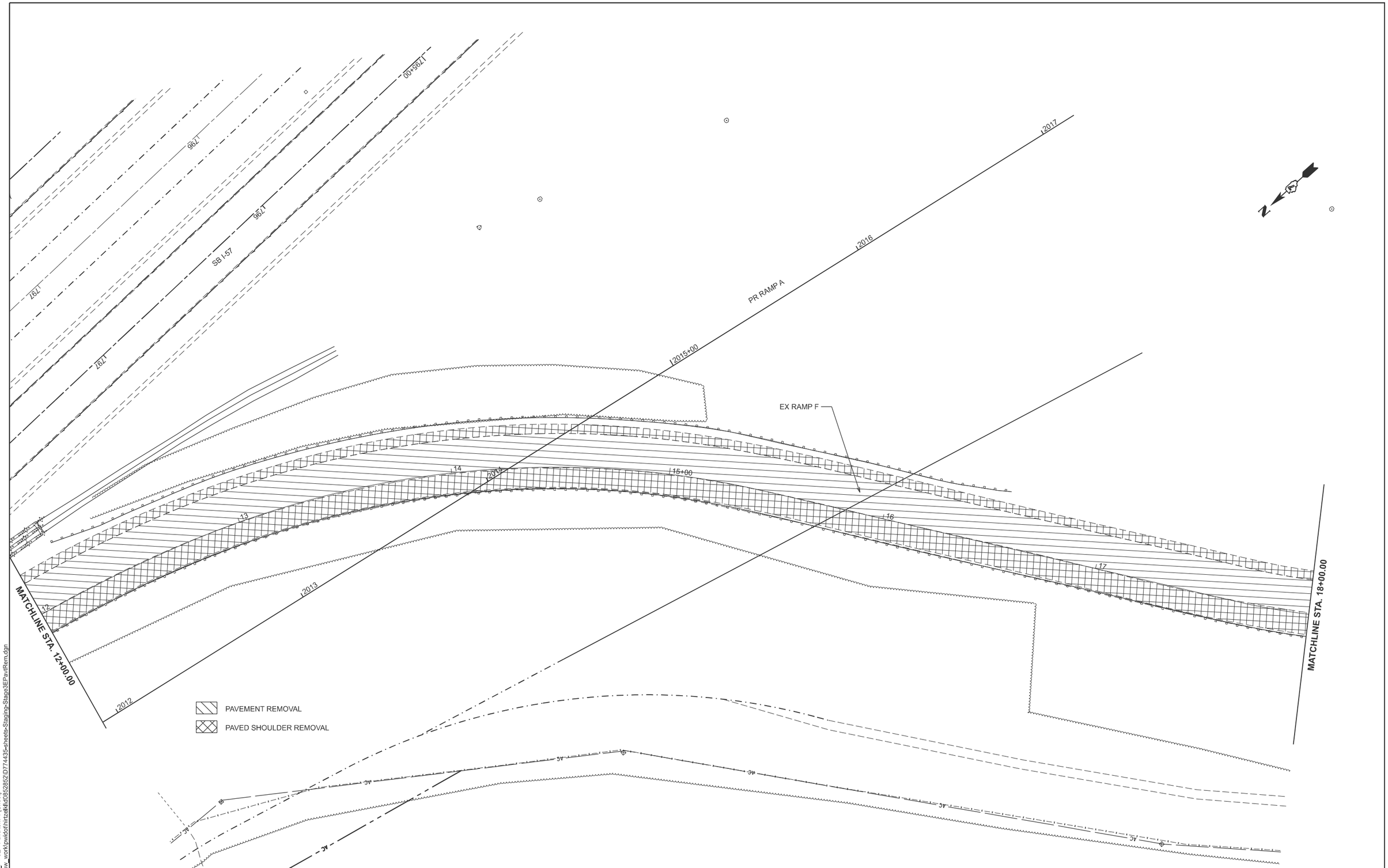

MODEL: RAMP_F - 3E - PavtRem-1 [Sheet]
FILE NAME: c:\pw_work\pwidot\hirtzel\kd\d0852852\D774435-sheets-Staging-Stage3EPavtRem.dgn

USER NAME = kaleb.hirtzel	DESIGNED -	REVISED -	
	DRAWN -	REVISED -	
PLOT SCALE = $SCALE$	CHECKED -	REVISED -	
PLOT DATE = 8/20/2024	DATE -	REVISED -	

STATE OF ILLINOIS
DEPARTMENT OF TRANSPORTATION

STAGING PLANS
STAGE 3E PAVEMENT REMOVAL

SCALE: 1"=20' | SHEET 8 OF 14 SHEETS | STA. 12+00.00 TO STA. 18+00.00

F.A.I RTE.	SECTION	COUNTY	TOTAL SHEETS	SHEET NO.
57	(15-22HB-4)BR (15-22)R	COLES	1086	370
		CONTRACT NO. 74435		
		ILLINOIS	FED. AID PROJECT	

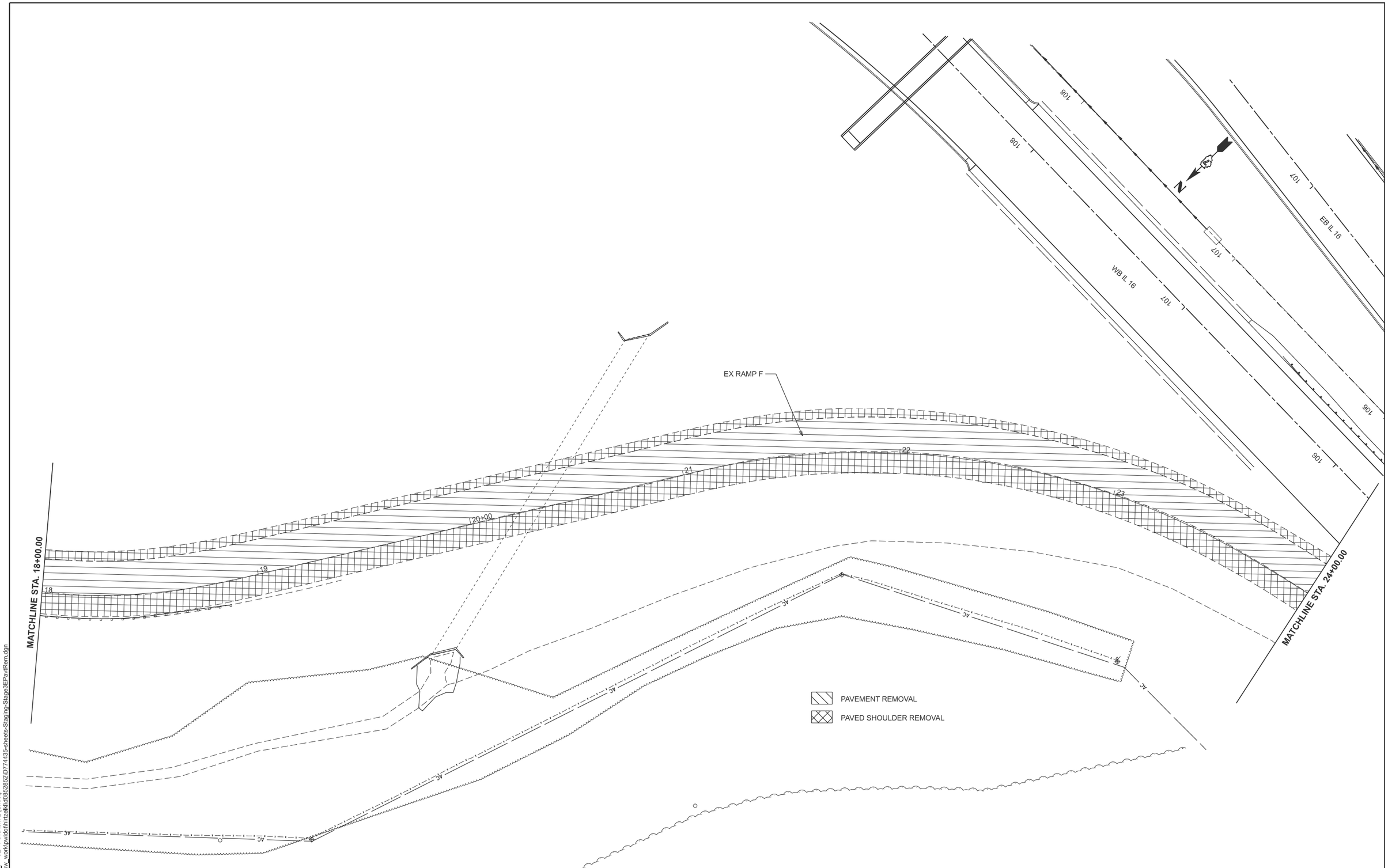

MODEL: RAMP_F - 3E - PavtRem-2 [Sheet]
FILE NAME: c:\pw_work\pwidot\hirtzelkl\d0852852\D774435-sheets-Staging-Stage3EPavtRem.dgn

USER NAME = kaleb.hirtzel	DESIGNED -	REVISED -	
	DRAWN -	REVISED -	
PLOT SCALE = $SCALE$	CHECKED -	REVISED -	
PLOT DATE = 8/20/2024	DATE -	REVISED -	

STATE OF ILLINOIS
DEPARTMENT OF TRANSPORTATION

STAGING PLANS
STAGE 3E PAVEMENT REMOVAL

SCALE: 1"=20' | SHEET 9 OF 14 SHEETS | STA. 18+00.00 TO STA. 24+00.00

F.A.I RTE.	SECTION	COUNTY	TOTAL SHEETS	SHEET NO.
57	(15-22HB-4)BR (15-22)R	COLES	1086	371
		CONTRACT NO. 74435		
		ILLINOIS FED. AID PROJECT		



MODEL: RAMP_F - 3E - PavtRem-3 [Sheet]
FILE NAME: c:\pw_work\pwidot\hirtzalkld\d852852\D774435\sheets\Staging\Stage3EPavtRem.dgn

USER NAME = kaleb.hirtzel	DESIGNED -	REVISED -	
	DRAWN -	REVISED -	
PLOT SCALE = $SCALE$	CHECKED -	REVISED -	
PLOT DATE = 8/20/2024	DATE -	REVISED -	

STATE OF ILLINOIS
DEPARTMENT OF TRANSPORTATION

STAGING PLANS
STAGE 3E PAVEMENT REMOVAL

SCALE: 1"=20' | SHEET 10 OF 14 SHEETS | STA. 24+00.00 TO STA. 30+00.00

F.A.I RTE.	SECTION	COUNTY	TOTAL SHEETS	SHEET NO.
57	(15-22HB-4)BR (15-22)R	COLES	1086	372
		CONTRACT NO. 74435		
	ILLINOIS	FED. AID PROJECT		

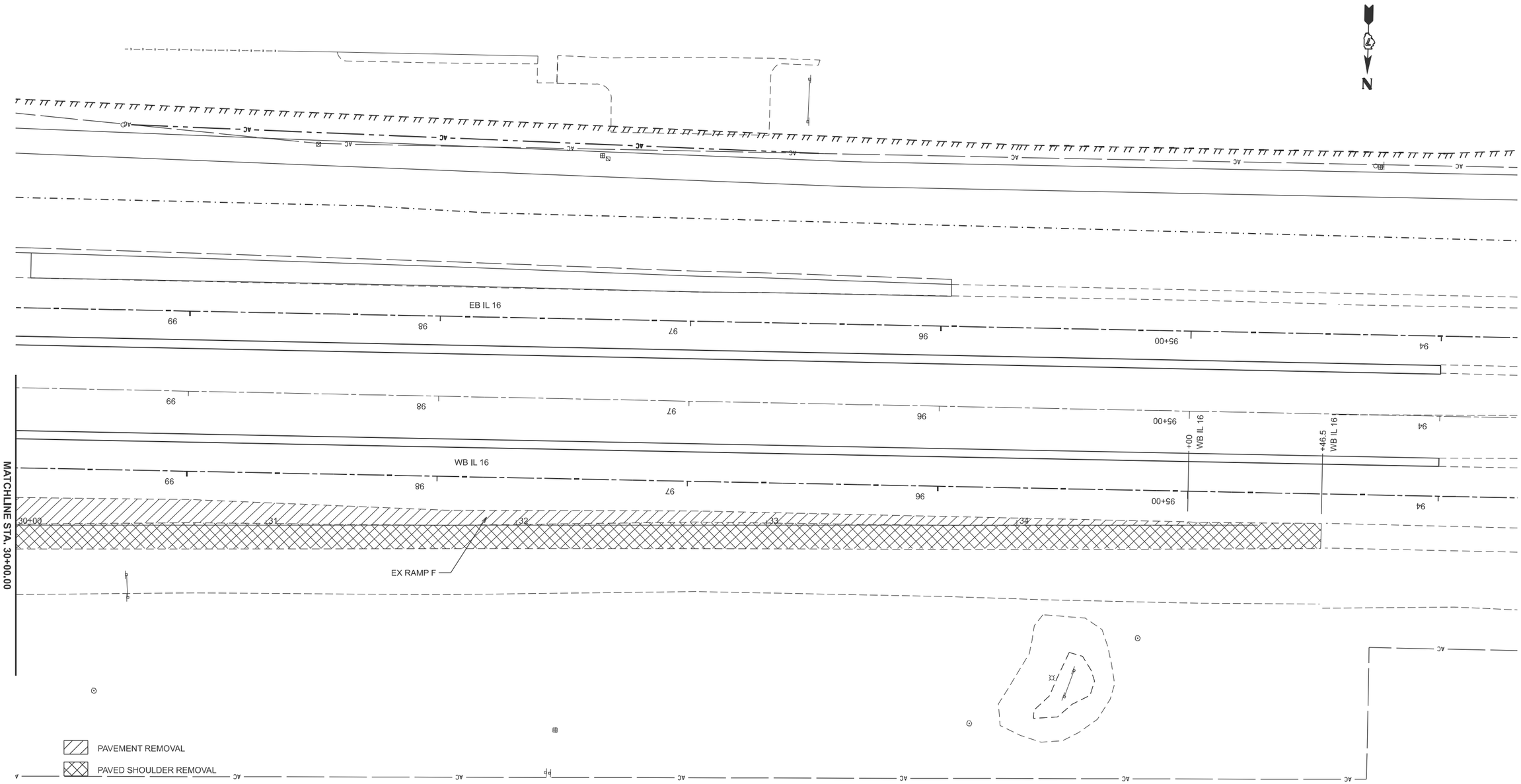

MODEL: RAMP_F - 3E - PavtRem-4 [Sheet]
FILE NAME: c:\pw_work\pwidot\hirtzekl\d0852852\D774435-sheets-Staging-Stage3EPavtRem.dgn

USER NAME = kaleb.hirtzel	DESIGNED -	REVISED -	
	DRAWN -	REVISED -	
PLOT SCALE = $SCALE$	CHECKED -	REVISED -	
PLOT DATE = 8/20/2024	DATE -	REVISED -	

STATE OF ILLINOIS
DEPARTMENT OF TRANSPORTATION

STAGING PLANS
STAGE 3E PAVEMENT REMOVAL

SCALE: 1"=20' | SHEET 11 OF 14 SHEETS | STA. 30+00.00 TO STA. 36+00.00

F.A.I RTE.	SECTION	COUNTY	TOTAL SHEETS	SHEET NO.
57	(15-22HB-4)BR (15-22)R	COLES	1086	373
		CONTRACT NO. 74435		
		ILLINOIS	FED. AID PROJECT	

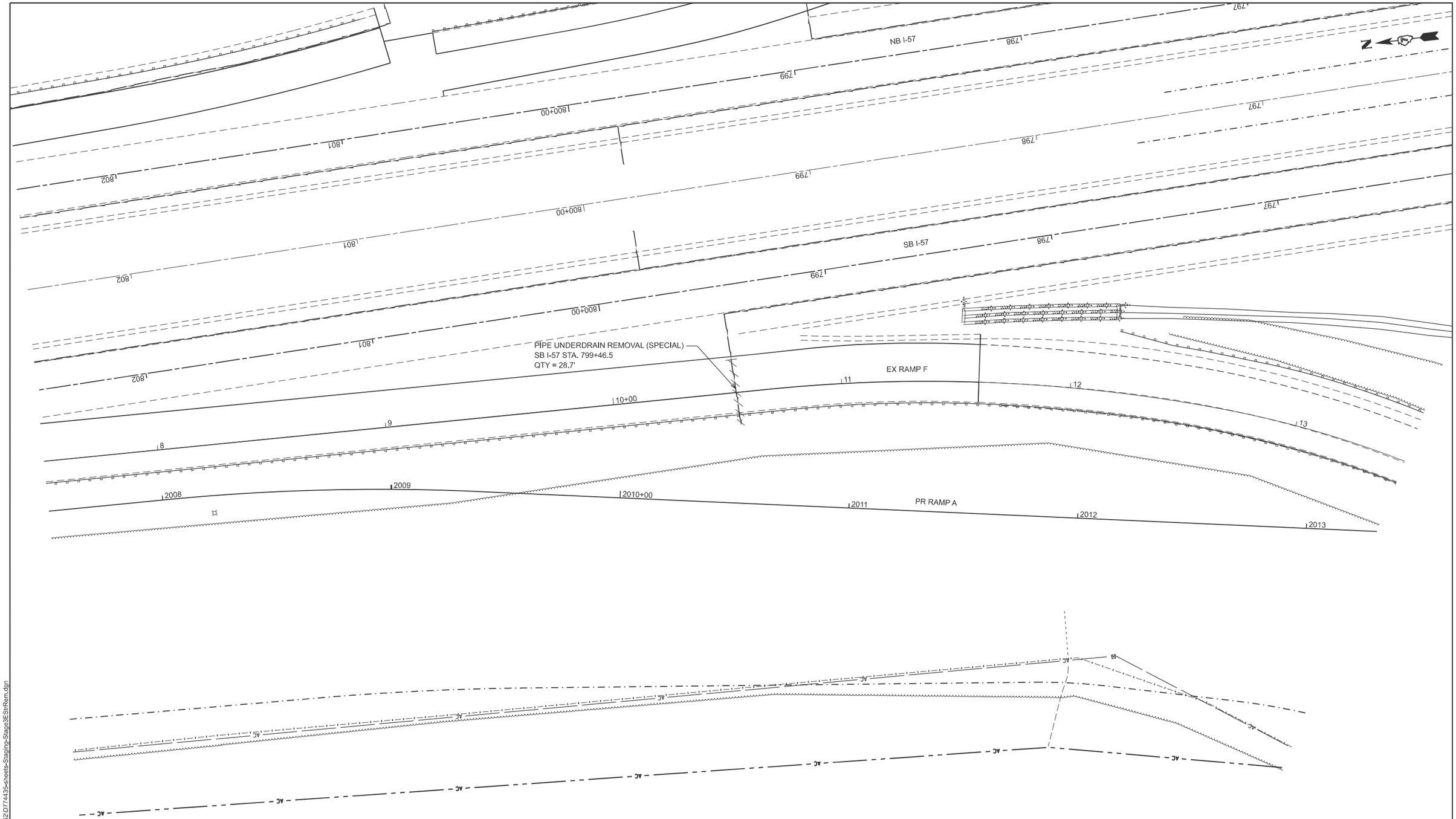

MODEL: RAMP_F - 3E - StrRem [Sheet]
FILE NAME: c:\pw_work\pwidot\hirzelkl\d0852852\D774435-sheets-Staging-Stage3EStrRem.dgn

USER NAME = kaleb.hirtzel	DESIGNED -	REVISED -	
	DRAWN -	REVISED -	
PLOT SCALE = $SCALE$	CHECKED -	REVISED -	
PLOT DATE = 4/24/2024	DATE -	REVISED -	

STATE OF ILLINOIS
DEPARTMENT OF TRANSPORTATION

STAGING PLANS
STAGE 3E STRUCTURE REMOVALS

SCALE: 1"=20' | SHEET 12 OF 14 SHEETS | STA. 7+50.00 TO STA. 13+50.00

F.A.I RTE.	SECTION	COUNTY	TOTAL SHEETS	SHEET NO.
57	(15-22HB-4)BR (15-22)R	COLES	1086	374
		CONTRACT NO. 74435		
		ILLINOIS	FED. AID PROJECT	

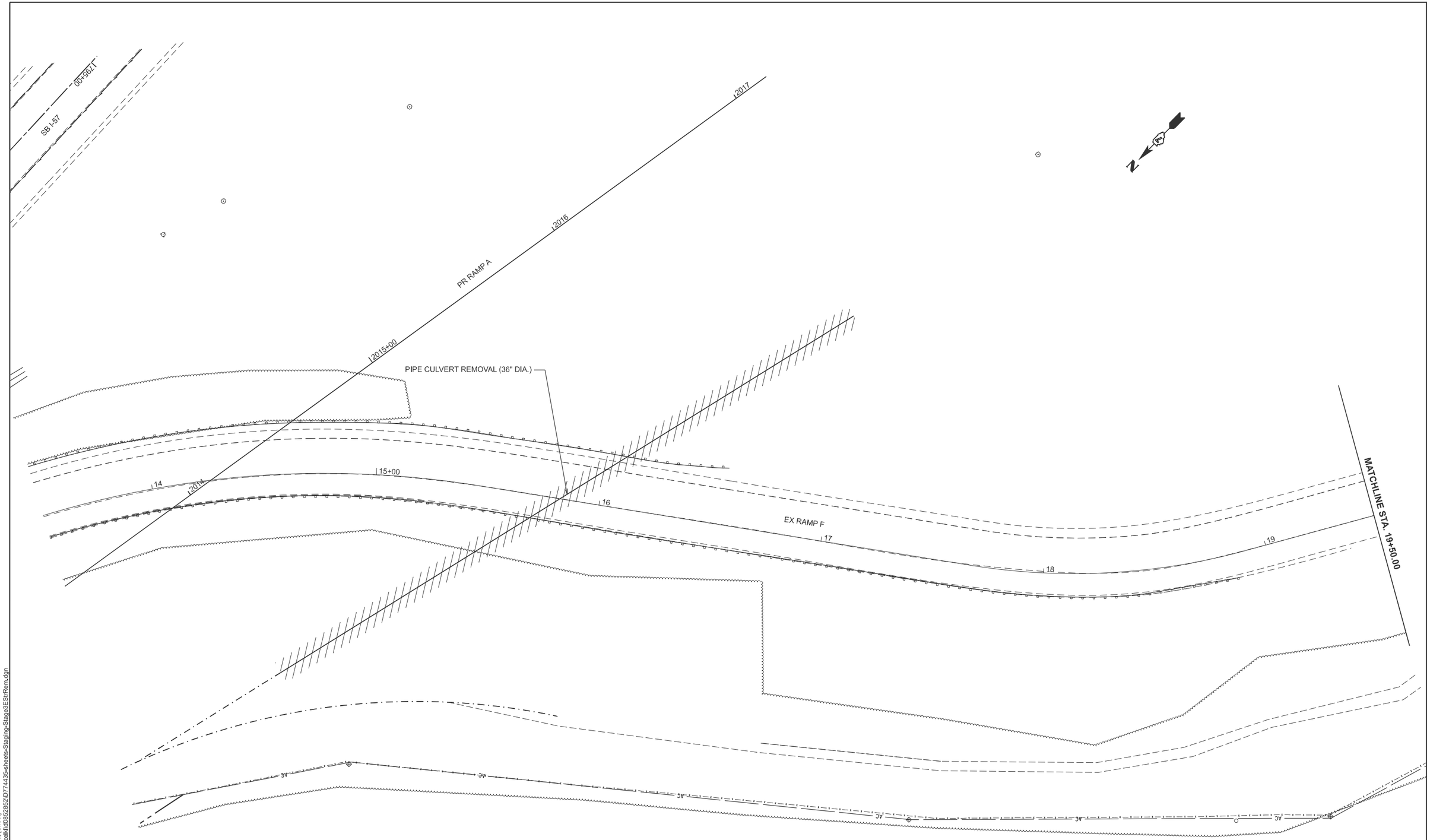

MODEL: RAMP_F - 3E - Str Removal [Sheet]
FILE NAME: c:\pw_work\pwidot\hirzeldd\d0852852\D774435-sheets-Staging-Stage3E\StrRem.dgn

USER NAME = kaleb.hirtzel	DESIGNED -	REVISED -	
	DRAWN -	REVISED -	
PLOT SCALE = $SCALE$	CHECKED -	REVISED -	
PLOT DATE = 4/24/2024	DATE -	REVISED -	

STATE OF ILLINOIS
DEPARTMENT OF TRANSPORTATION

STAGING PLANS
STAGE 3E STURCTURE REMOVALS

SCALE: 1"=20' | SHEET 13 OF 14 SHEETS | STA. 13+50.00 TO STA. 19+50.00

F.A.I RTE.	SECTION	COUNTY	TOTAL SHEETS	SHEET NO.
57	(15-22HB-4)BR (15-22)R	COLES	1086	375
		CONTRACT NO. 74435		
		ILLINOIS	FED. AID PROJECT	

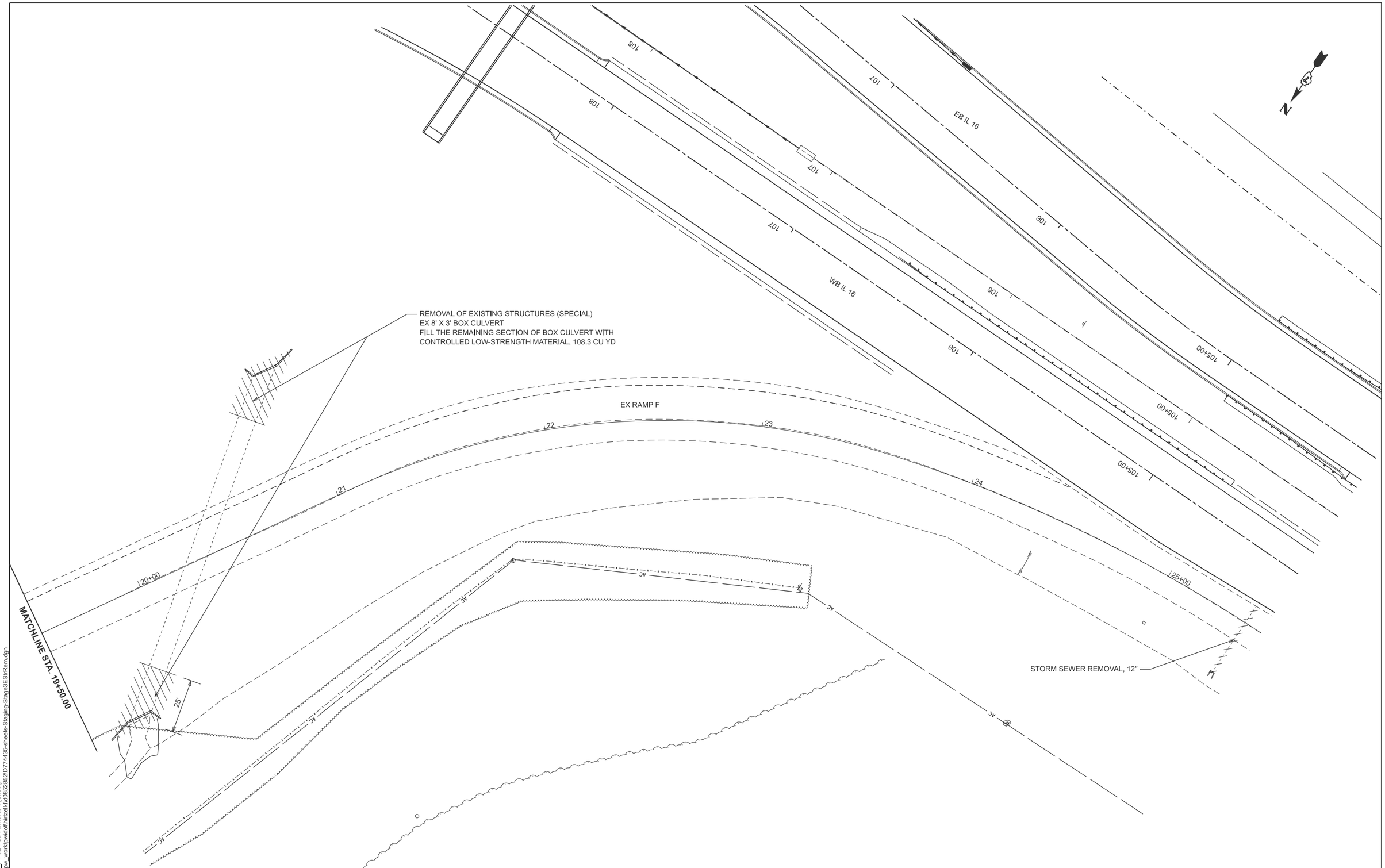

MODEL: RAMP_F - 3E - Str Removal-I [Sheet]
FILE NAME: c:\pw_work\pwidot\hirtzel\kld0852852\D774435-sheets-Staging-Stage3EStrRem.dgn

USER NAME = kaleb.hirtzel	DESIGNED -	REVISED -	
	DRAWN -	REVISED -	
PLOT SCALE = $SCALE$	CHECKED -	REVISED -	
PLOT DATE = 4/24/2024	DATE -	REVISED -	

STATE OF ILLINOIS
DEPARTMENT OF TRANSPORTATION

STAGING PLANS
STAGE 3E STURCTURE REMOVALS

SCALE: 1"=20' | SHEET 14 OF 14 SHEETS | STA. 19+50.00 TO STA. 25+50.00

F.A.I RTE.	SECTION	COUNTY	TOTAL SHEETS	SHEET NO.
57	(15-22HB-4)BR (15-22)R	COLES	1086	376
		CONTRACT NO. 74435		
		ILLINOIS FED. AID PROJECT		

STAGE 3F CONSTRUCTION NOTES:

STAGE 3F CONSTRUCTION CONSISTS OF THE FULL-DEPTH HMA PAVEMENT FOR RAMP B, HMA SHOULDERS FOR RAMP B, NB I-57 & WB IL 16, PCC SHOULDERS FOR WB IL 16, AGGREGATE SHOULDERS FOR RAMP B, NB I-57 & WB IL 16, GUARDRAIL, UNDERDRAINS, PAVEMENT & PAVED SHOULDER REMOVAL FOR EX RAMP H, DRAINAGE STRUCTURE REMOVAL, GUARDRAIL REMOVAL, TEMPORARY PAVEMENT MARKING AND GRADING WORK.

PRIOR TO OPENING RAMP B TO TRAFFIC, TEMPORARY PAVEMENT MARKINGS SHALL BE INSTALLED PER THE PAVEMENT MARKING DETAILS.

REMOVE THE TEMPORARY STORM SEWER AND TEMPORARY STORM SEWER STRUCTURES BENEATH EX RAMP H AND INSTALL STR 99 (PRECAST CONCRETE FLARED END SECTION, 15") AT THE END OF THE REMAINING OUTLET PIPE FROM STR 98.

FILL DIRT FOR THIS STAGE SHALL FIRST COME FROM THE 669(a)(1) SITE ALONG PR RAMP B (STA. 3004+00 TO STA. 3005+40, OFFSET 210' TO 420' RIGHT). THE REMIANING FILL DIRT SHALL COME FROM THE 669.05(a)(2) SITE LOCATED ALONG PR RAMP B (STA. 3005+40 TO STA. 3006+90, OFFSET 40' TO 410" RIGHT).

EX RAMP H SHALL BE CLOSED WITH MARKED ROUTE DETOURS IN PLACE.

PR RAMP B SHALL CONTINUE TO BE CLOSED USING TRAFFIC CONTROL & PROTECTION STANDARD 701451 FROM STAGE 3C.

TRAFFIC CONTROL & PROTECTION STANDARD 701801 USED IN STAGE 3B FOR THE SHARED-USE PATH SHALL REMAIN IN PLACE.

STAGE 3F TRAFFIC CONTROL & PROTECTION STANDARDS:

701400, 701401, 701422, 701451, 701801

MODEL: Stage 3F Construction Notes [Sheet]
FILE NAME: c:\pw_work\pwidot\hirtzel\kld0852852\D774435=sheets=Staging=Stage3F.dgn

USER NAME = kaleb.hirtzel	DESIGNED -	REVISED -	STATE OF ILLINOIS DEPARTMENT OF TRANSPORTATION
	DRAWN -	REVISED -	
PLOT SCALE = $SCALE$	CHECKED -	REVISED -	
PLOT DATE = 8/20/2024	DATE -	REVISED -	

STAGING PLANS
STAGE 3F CONSTRUCTION NOTES

SCALE: | SHEET 1 OF 13 SHEETS | STA. TO STA.

F.A.I RTE.	SECTION	COUNTY	TOTAL SHEETS	SHEET NO.
57	(15-22HB-4)BR (15-22)R	COLES	1086	377

CONTRACT NO. 74435

ILLINOIS | FED. AID PROJECT

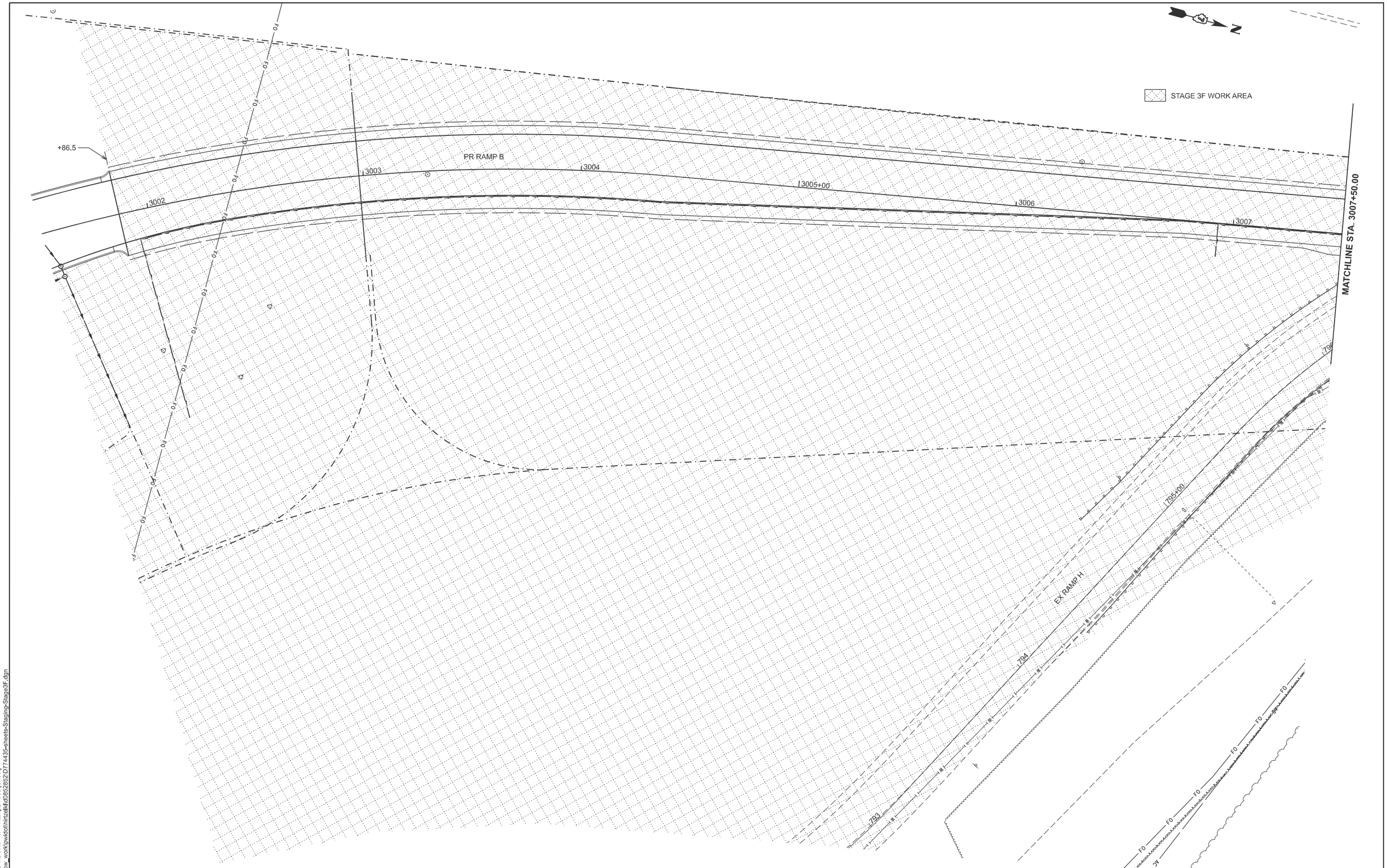

USER NAME = kaleb.hirtzel	DESIGNED -	REVISED -	
	DRAWN -	REVISED -	
PLOT SCALE = $SCALE$	CHECKED -	REVISED -	
PLOT DATE = 8/20/2024	DATE -	REVISED -	

STATE OF ILLINOIS
DEPARTMENT OF TRANSPORTATION

STAGING PLANS
STAGE 3F WORK AREA

SCALE: 1"=20' | SHEET 2 OF 13 SHEETS | STA. 3001+50.00 TO STA. 3007+50.00

F.A.I RTE.	SECTION	COUNTY	TOTAL SHEETS	SHEET NO.
57	(15-22HB-4)BR (15-22)R	COLES	1086	378

CONTRACT NO. 74435

ILLINOIS | FED. AID PROJECT

MODEL: RAMPB-NBON6 - 3F - RampB Area [Sheet]
FILE NAME: c:\pw_work\pwidot\hirtzelkl\d0852852\D774435\sheets\Staging\Stage3F.dgn

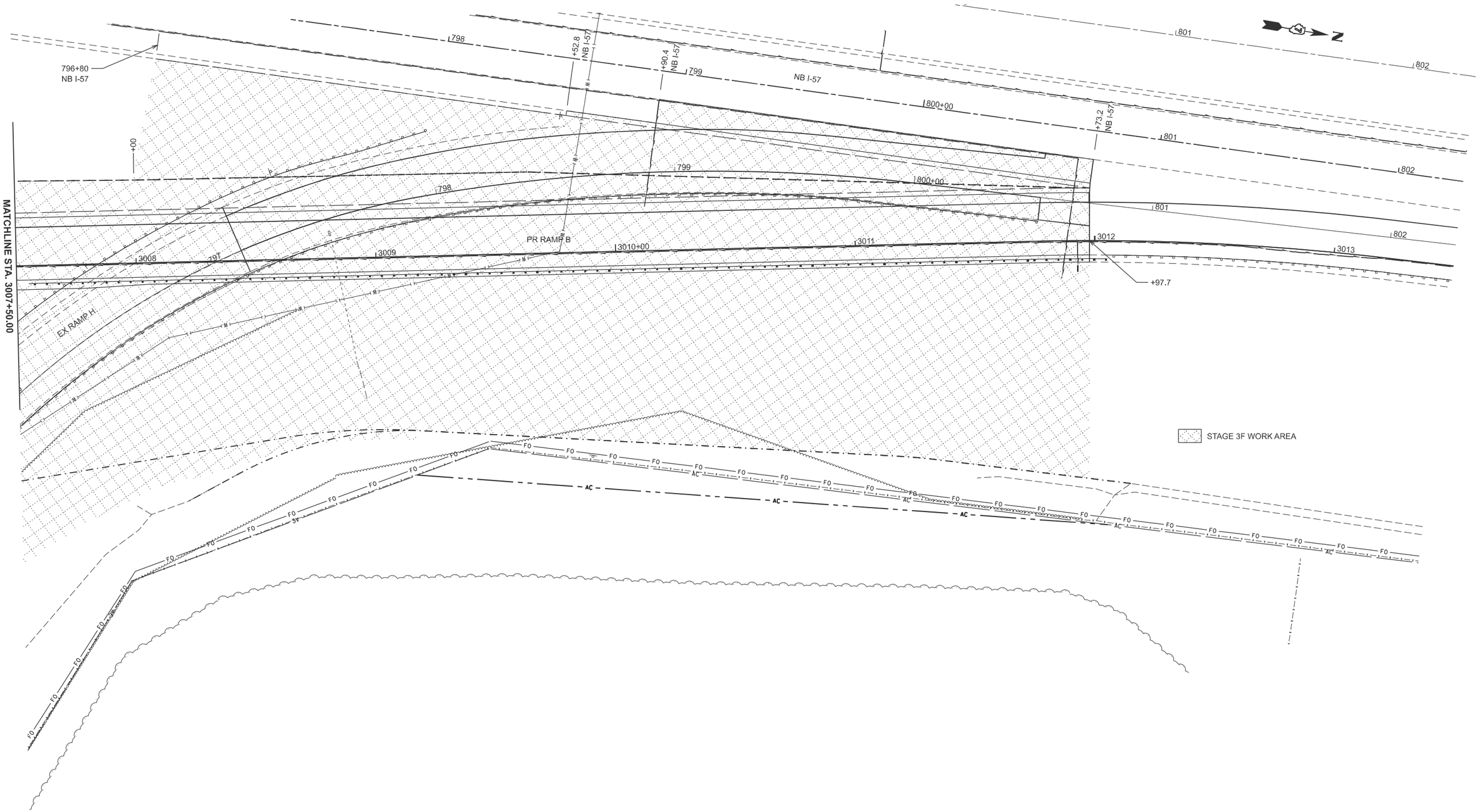

MODEL: RAMPB-NBON6 - 3F - RampB Area-1 [Sheet]
FILE NAME: c:\pw_work\pwidot\hirtzelkl\d0852852\D77\4435-sheets-Staging-Stage3F.dgn

USER NAME = kaleb.hirtzel	DESIGNED -	REVISED -	
	DRAWN -	REVISED -	
PLOT SCALE = $SCALE$	CHECKED -	REVISED -	
PLOT DATE = 8/20/2024	DATE -	REVISED -	

STATE OF ILLINOIS
DEPARTMENT OF TRANSPORTATION

STAGING PLANS
STAGE 3F WORK AREA

SCALE: 1"=20' | SHEET 3 OF 13 SHEETS | STA. 3007+50.00 TO STA. 3013+50.00

F.A.I RTE.	SECTION	COUNTY	TOTAL SHEETS	SHEET NO.
57	(15-22HB-4)BR (15-22)R	COLES	1086	379
		CONTRACT NO. 74435		
		ILLINOIS	FED. AID PROJECT	

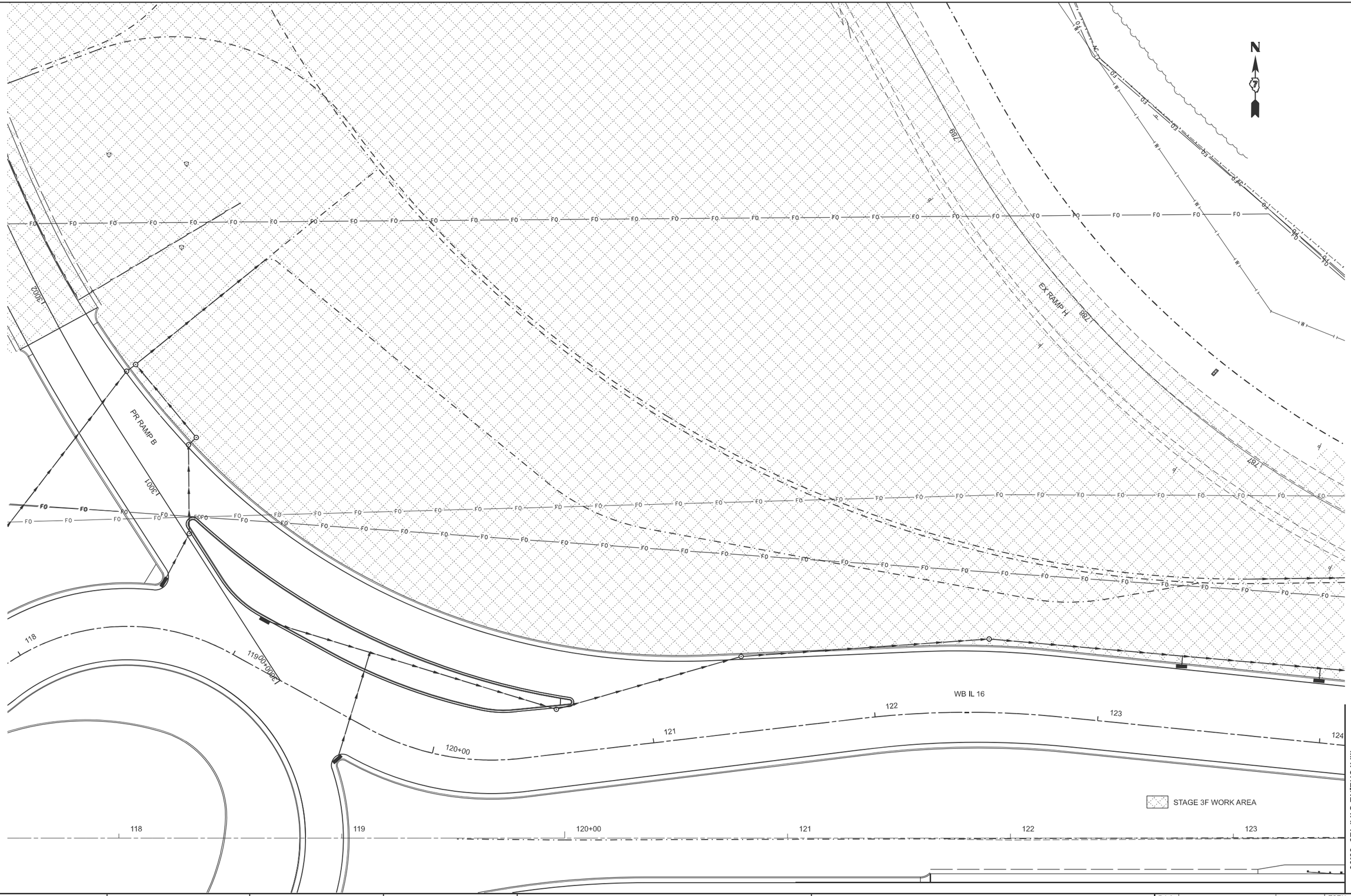

MODEL: Ex IL 16 - 3F - IL 16 Area [Sheet]
FILE NAME: c:\pw_work\dot\hirtzelkl\d0852852\D774435-sheets-Staging-Stage3F.dgn

USER NAME = kaleb.hirtzel	DESIGNED -	REVISED -	
	DRAWN -	REVISED -	
PLOT SCALE = $SCALE$	CHECKED -	REVISED -	
PLOT DATE = 7/17/2024	DATE -	REVISED -	

STATE OF ILLINOIS
DEPARTMENT OF TRANSPORTATION

STAGING PLANS
STAGE 3F WORK AREA

SCALE: 1"=20' | SHEET 4 OF 13 SHEETS | STA. 117+50.00 TO STA. 123+50.00

F.A.I RTE.	SECTION	COUNTY	TOTAL SHEETS	SHEET NO.
57	(15-22HB-4)BR (15-22)R	COLES	1086	380
		CONTRACT NO. 74435		
		ILLINOIS FED. AID PROJECT		

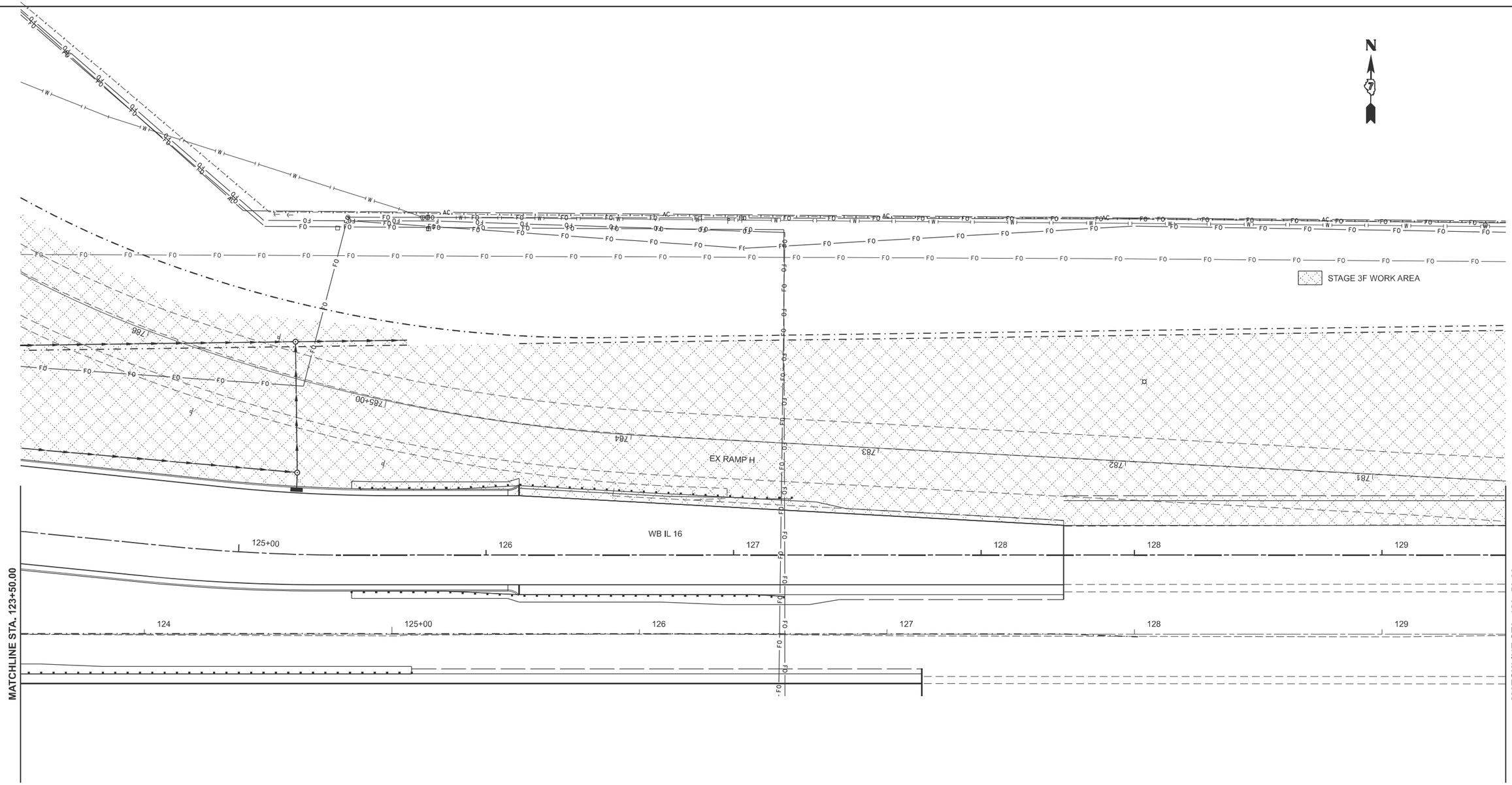

MODEL: Ex IL 16 - 3F - IL 16 Area-1 [Sheet]
FILE NAME: c:\pw_work\pwidot\hirtzelkld\d0852852\D774435-sheets-Staging-Stage3F.dgn

USER NAME = kaleb.hirtzel	DESIGNED -	REVISED -	
	DRAWN -	REVISED -	
PLOT SCALE = $SCALE$	CHECKED -	REVISED -	
PLOT DATE = 7/17/2024	DATE -	REVISED -	

STATE OF ILLINOIS
DEPARTMENT OF TRANSPORTATION

STAGING PLANS
STAGE 3F WORK AREA

SCALE: 1"=20' | SHEET 5 OF 13 SHEETS | STA. 123+50.00 TO STA. 129+50.00

F.A.I RTE.	SECTION	COUNTY	TOTAL SHEETS	SHEET NO.
57	(15-22HB-4)BR (15-22)R	COLES	1086	381
		CONTRACT NO. 74435		
		ILLINOIS	FED. AID PROJECT	

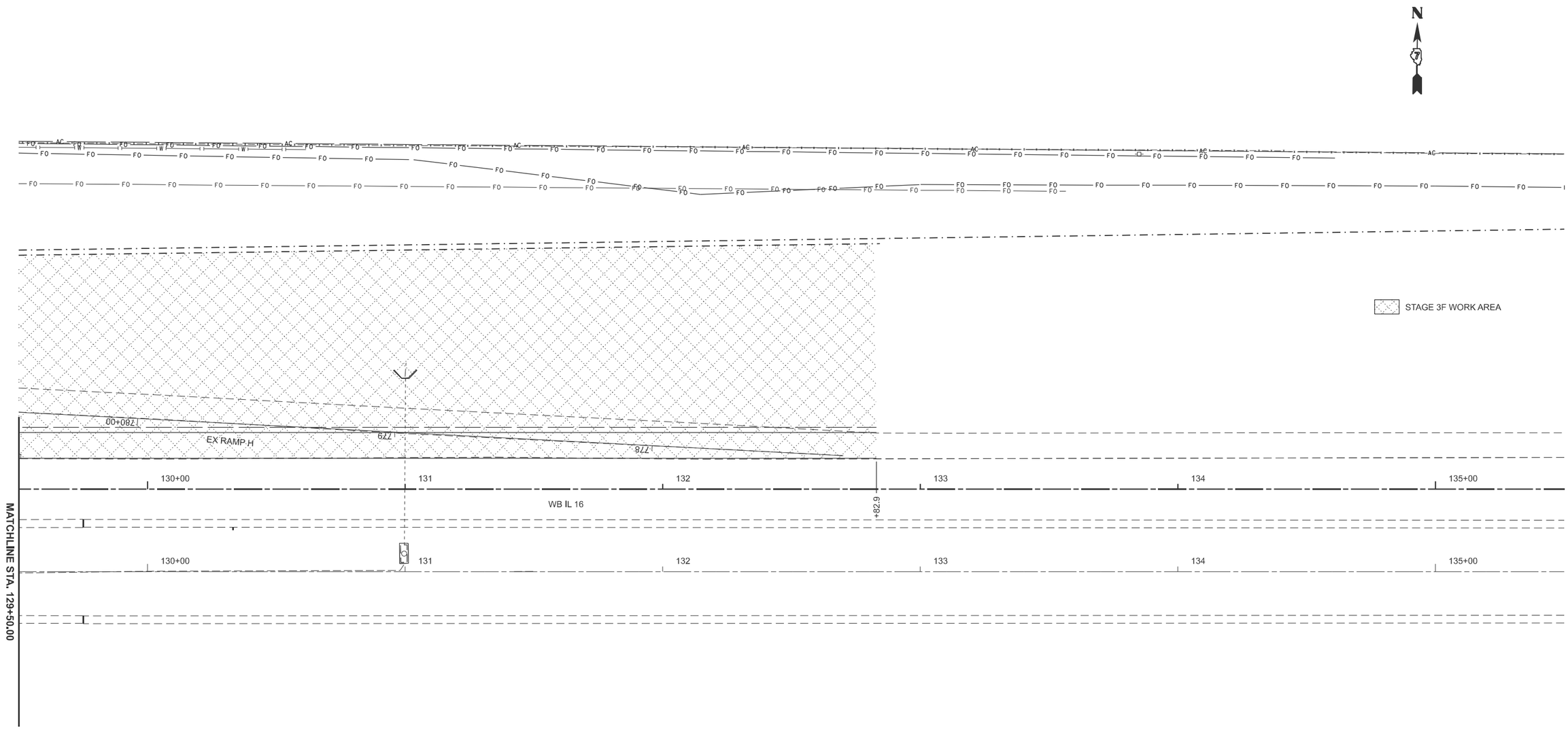

MODEL: Ex IL 16 - 3F - IL 16 Area-2 [Sheet]
FILE NAME: c:\pw_work\pwidot\hirtzaklid0852852\D774435\sheets\Staging\Stage3F.dgn

USER NAME = kaleb.hirtzel	DESIGNED -	REVISED -	
	DRAWN -	REVISED -	
PLOT SCALE = $SCALE$	CHECKED -	REVISED -	
PLOT DATE = 8/20/2024	DATE -	REVISED -	

STATE OF ILLINOIS
DEPARTMENT OF TRANSPORTATION

STAGING PLANS
STAGE 3F WORK AREA

SCALE: 1"=20' | SHEET 6 OF 13 SHEETS | STA. 129+50.00 TO STA. 135+50.00

F.A.I RTE.	SECTION	COUNTY	TOTAL SHEETS	SHEET NO.
57	(15-22HB-4)BR (15-22)R	COLES	1086	382
		CONTRACT NO. 74435		
	ILLINOIS	FED. AID PROJECT		

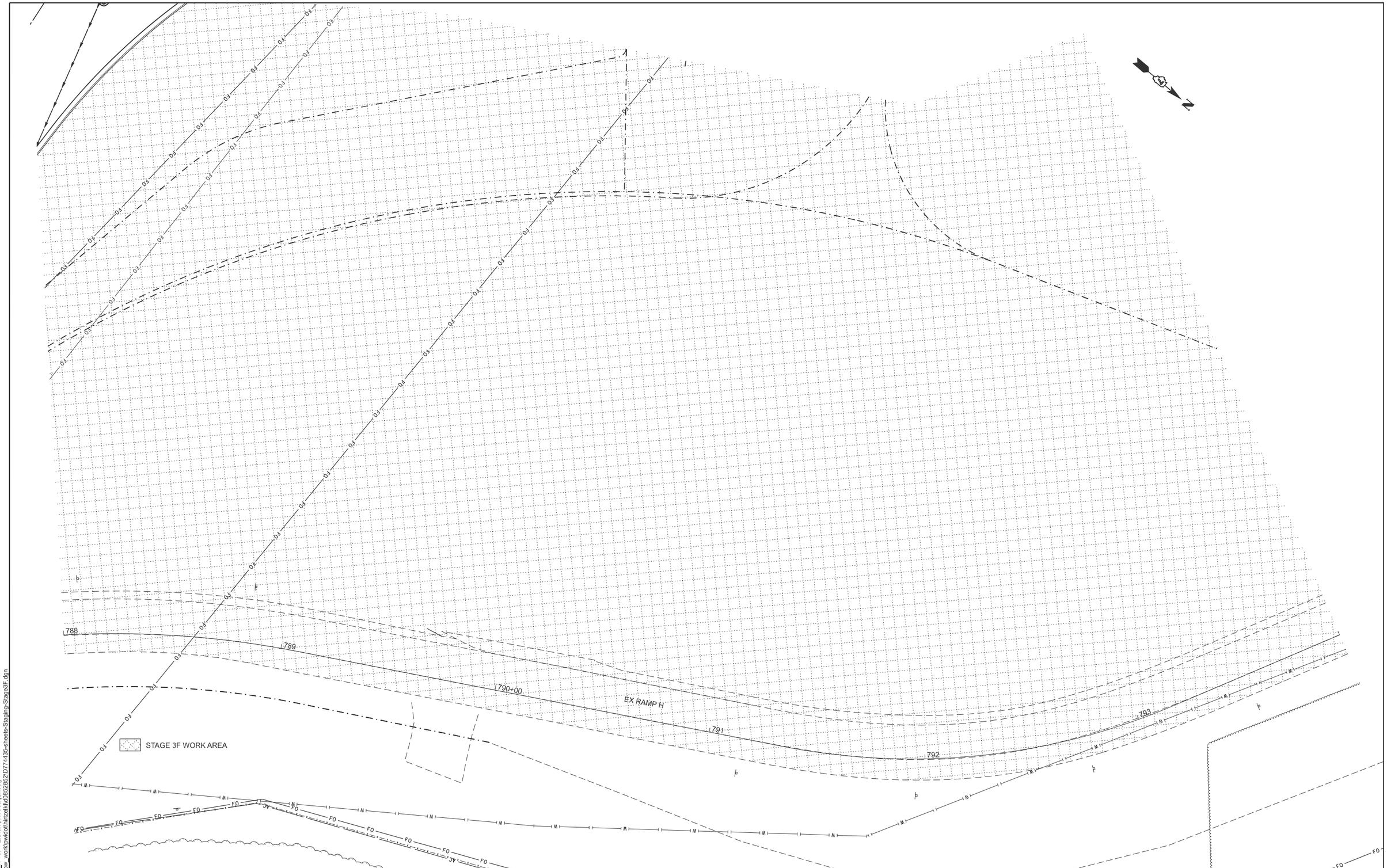

MODEL: RAMP_H - 3F - ExRampH Area [Sheet]
FILE NAME: c:\pw_work\pwidot\hirzeklkd\D852852\D774435\sheets-Staging-Stage3F.dgn

USER NAME = kaleb.hirtzel	DESIGNED -	REVISED -	
	DRAWN -	REVISED -	
PLOT SCALE = $SCALE$	CHECKED -	REVISED -	
PLOT DATE = 8/20/2024	DATE -	REVISED -	

STATE OF ILLINOIS
DEPARTMENT OF TRANSPORTATION

STAGING PLANS
STAGE 3F WORK AREA

SCALE: 1"=20' | SHEET 7 OF 13 SHEETS | STA. 788+00.00 TO STA. 794+00.00

F.A.I RTE.	SECTION	COUNTY	TOTAL SHEETS	SHEET NO.
57	(15-22HB-4)BR (15-22)R	COLES	1086	383

CONTRACT NO. 74435

ILLINOIS | FED. AID PROJECT

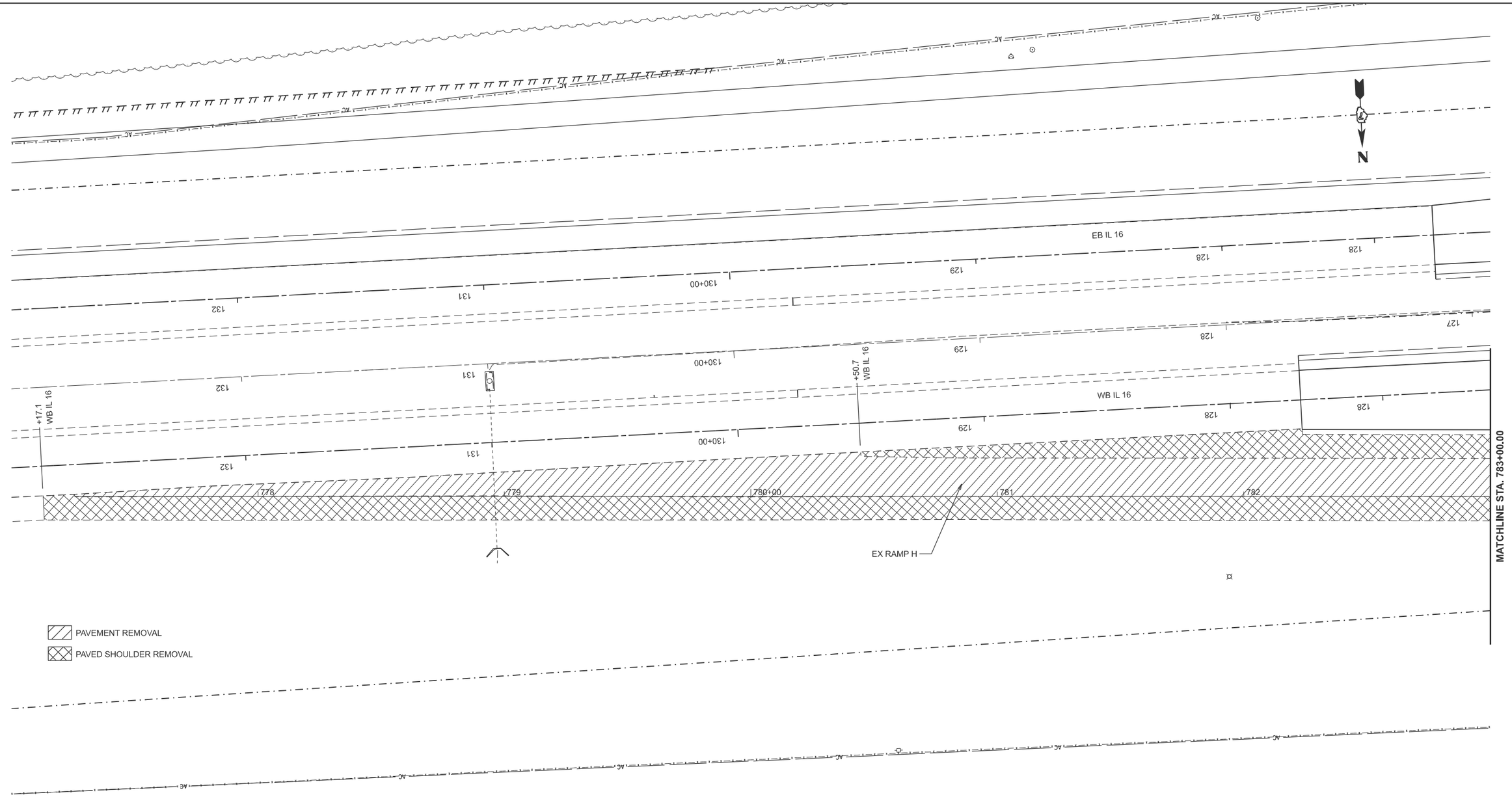

MODEL: RAMP_H - 3F - ExRampH Pavt Rem [Sheet]
FILE NAME: c:\pw_work\pwidot\hirtzel4\d0852852\D774435-sheets-Staging-Stage3FPavtRem.dgn

USER NAME = kaleb.hirtzel	DESIGNED -	REVISED -	
	DRAWN -	REVISED -	
PLOT SCALE = $SCALE$	CHECKED -	REVISED -	
PLOT DATE = 8/20/2024	DATE -	REVISED -	

STATE OF ILLINOIS
DEPARTMENT OF TRANSPORTATION

STAGING PLANS
STAGE 3F PAVEMENT REMOVAL

SCALE: 1"=20' | SHEET 8 OF 13 SHEETS | STA. 777+00.00 TO STA. 783+00.00

F.A.I RTE.	SECTION	COUNTY	TOTAL SHEETS	SHEET NO.
57	(15-22HB-4)BR (15-22)R	COLES	1086	384

CONTRACT NO. 74435

ILLINOIS | FED. AID PROJECT



MODEL: RAMP_H - 3F - ExRampH Pavt Rem-1 [Sheet]
FILE NAME: c:\pw_work\pwidot\hirtzeld\d0852852\D774435-sheets-Staging-Stage3FPavtRem.dgn

USER NAME = kaleb.hirtzel	DESIGNED -	REVISED -	
	DRAWN -	REVISED -	
PLOT SCALE = $SCALE$	CHECKED -	REVISED -	
PLOT DATE = 8/20/2024	DATE -	REVISED -	

STATE OF ILLINOIS
DEPARTMENT OF TRANSPORTATION

STAGING PLANS
STAGE 3F PAVEMENT REMOVAL

SCALE: 1"=20' | SHEET 9 OF 13 SHEETS | STA. 783+00.00 TO STA. 789+00.00

F.A.I RTE.	SECTION	COUNTY	TOTAL SHEETS	SHEET NO.
57	(15-22HB-4)BR (15-22)R	COLES	1086	385
		CONTRACT NO. 74435		
		ILLINOIS	FED. AID PROJECT	

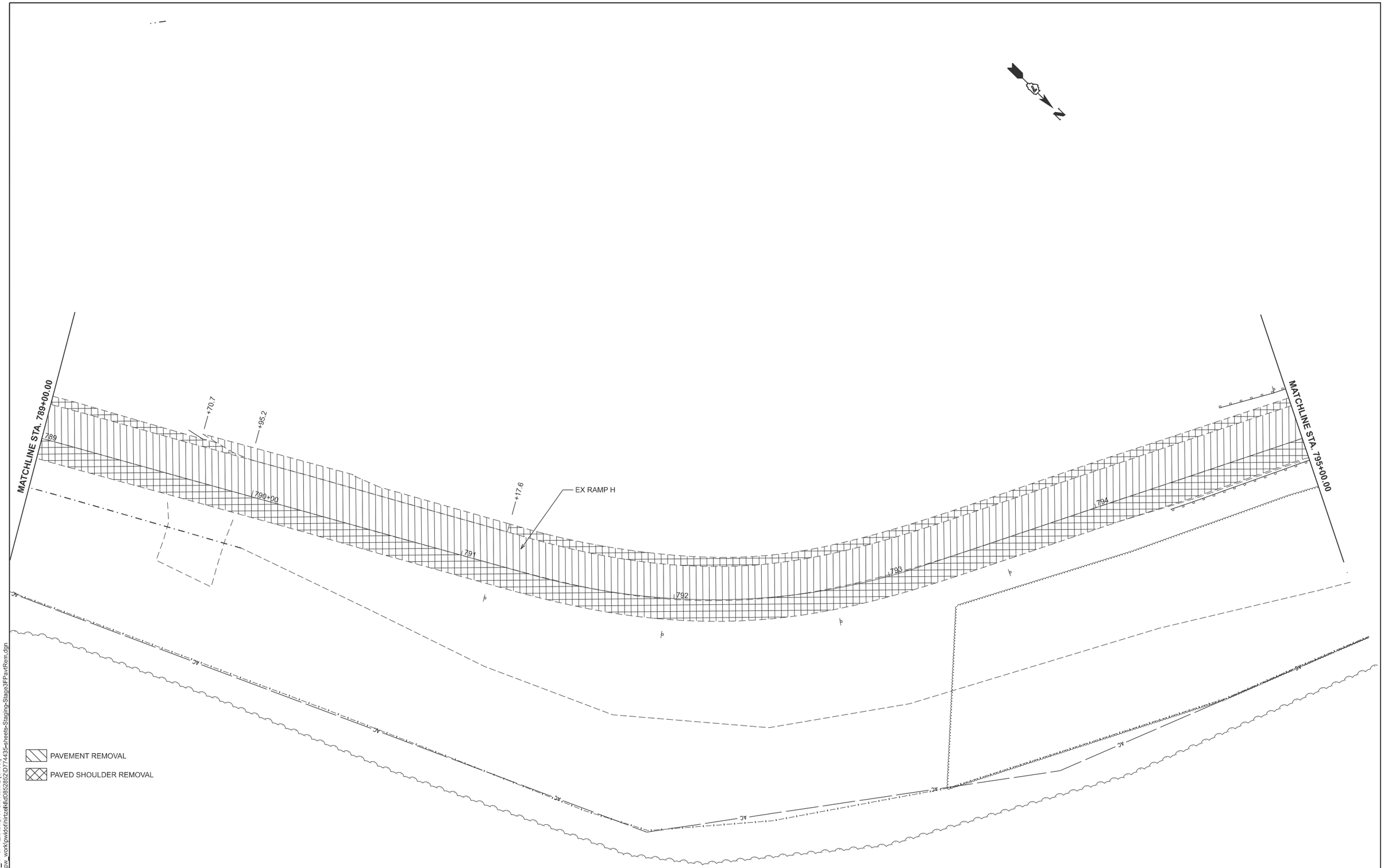

MODEL: RAMP_H - 3F - ExRampH Pavt Rem-2 [Sheet]
FILE NAME: c:\pw_work\pwidot\hirtzel\kld0852852\D774435-sheets-Staging-Stage3FPavtRem.dgn

USER NAME = kaleb.hirtzel	DESIGNED -	REVISED -	
	DRAWN -	REVISED -	
PLOT SCALE = $SCALE$	CHECKED -	REVISED -	
PLOT DATE = 8/20/2024	DATE -	REVISED -	

STATE OF ILLINOIS
DEPARTMENT OF TRANSPORTATION

STAGING PLANS
STAGE 3F PAVEMENT REMOVAL

SCALE: 1"=20' | SHEET 10 OF 13 SHEETS | STA. 789+00.00 TO STA. 795+00.00

F.A.I RTE.	SECTION	COUNTY	TOTAL SHEETS	SHEET NO.
57	(15-22HB-4)BR (15-22)R	COLES	1086	386
		CONTRACT NO. 74435		
		ILLINOIS	FED. AID PROJECT	

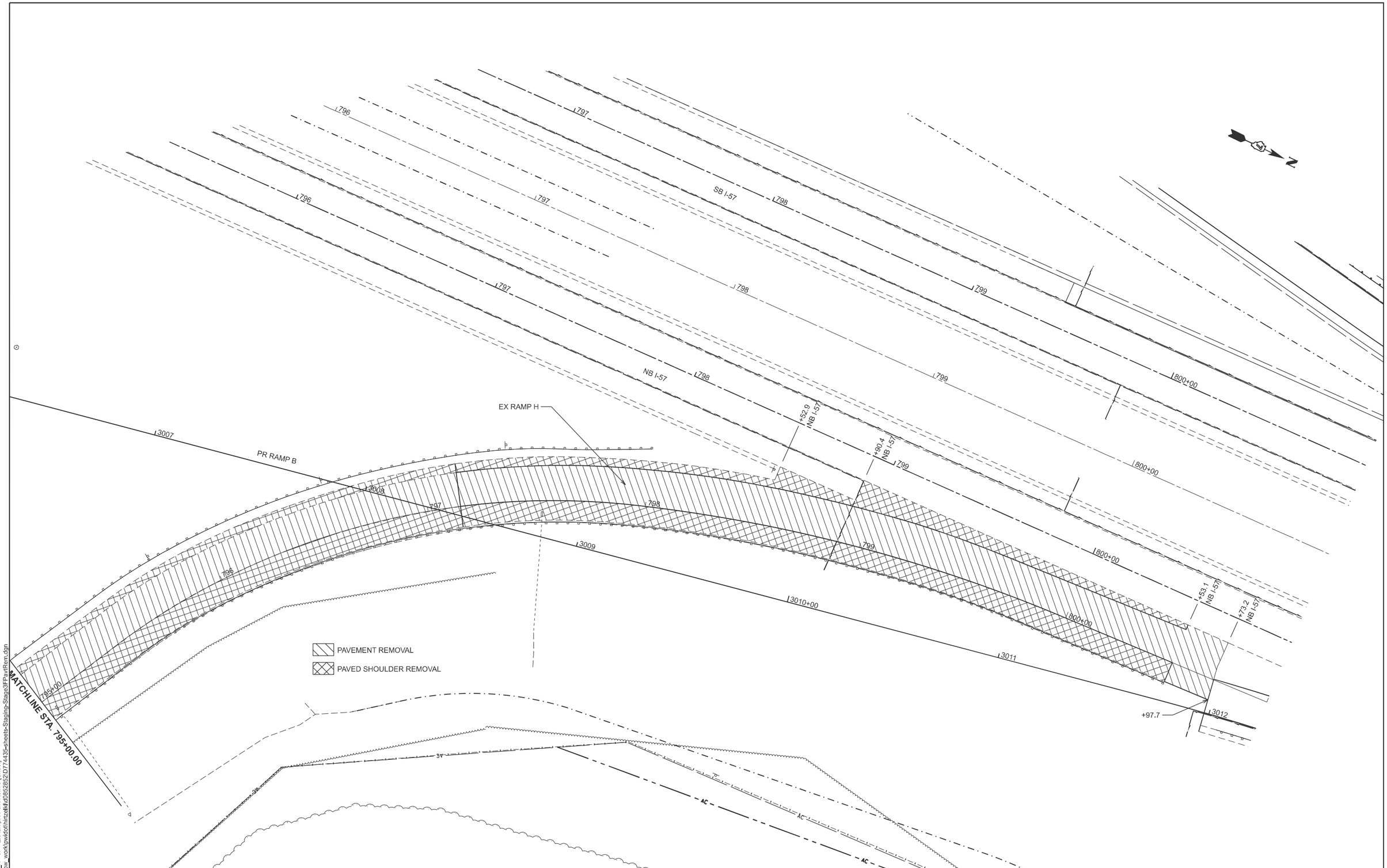

MODEL: RAMP_H - 3F - ExRampH Pavt Rem-3 [Sheet]
FILE NAME: c:\pw_work\pwidot\hirtzekl\d0852852\D774435~sheets~Staging~Stage3FPavtRem.dgn

USER NAME = kaleb.hirtzel	DESIGNED -	REVISED -	
	DRAWN -	REVISED -	
PLOT SCALE = $SCALE$	CHECKED -	REVISED -	
PLOT DATE = 8/20/2024	DATE -	REVISED -	

STATE OF ILLINOIS
DEPARTMENT OF TRANSPORTATION

STAGING PLANS
STAGE 3F PAVEMENT REMOVAL

SCALE: 1"=20' | SHEET 11 OF 13 SHEETS | STA. 795+00.00 TO STA. 801+00.00

F.A.I RTE.	SECTION	COUNTY	TOTAL SHEETS	SHEET NO.
57	(15-22HB-4)BR (15-22)R	COLES	1086	387
		CONTRACT NO. 74435		
		ILLINOIS	FED. AID PROJECT	

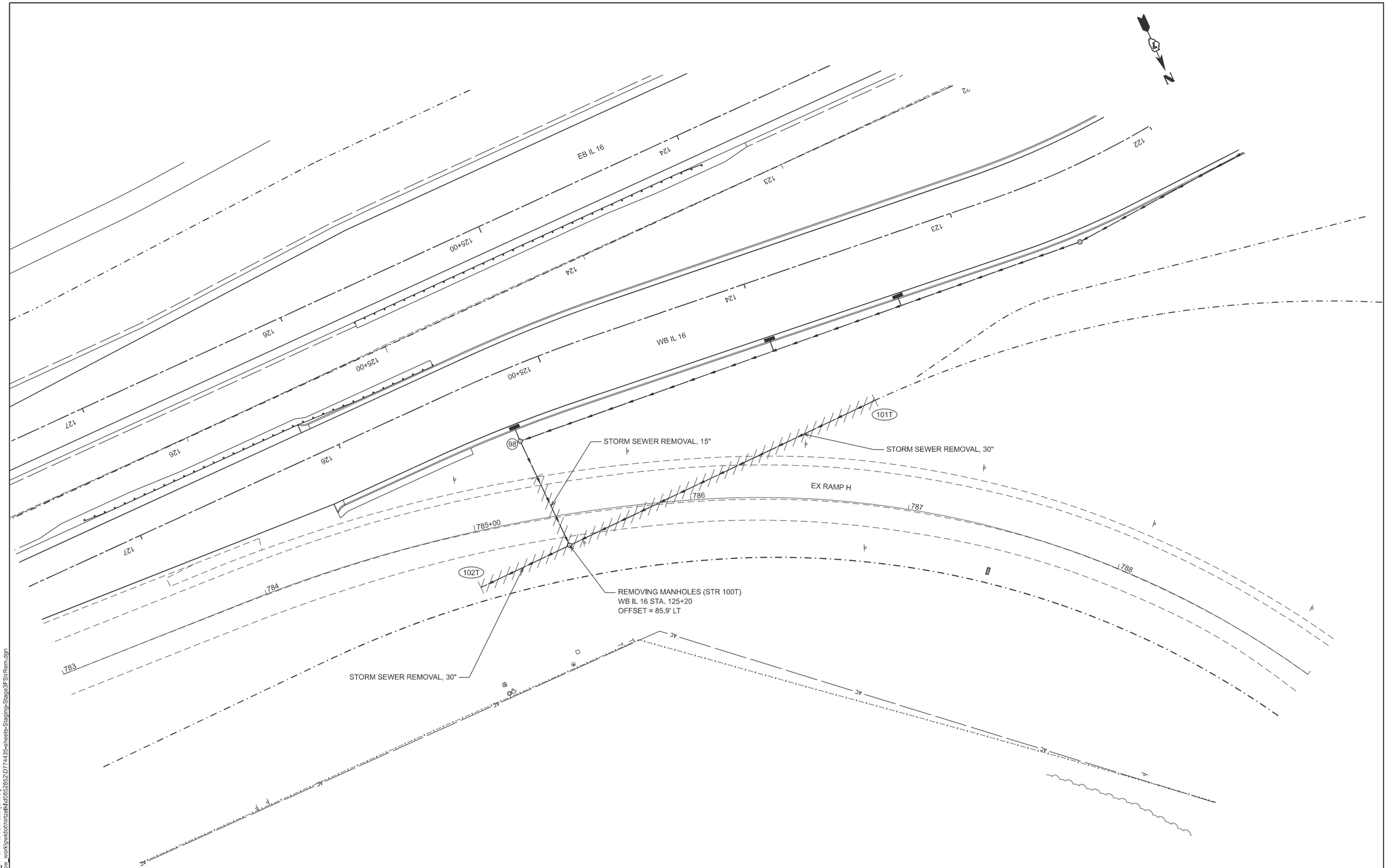

MODEL: RAMP_H - 3F - NewStrRem [Sheet]
FILE NAME: c:\pw_work\pwidot\hirtzeklk\d0852852\D774435-sheets-Staging-Stage3FStrRem.dgn

USER NAME = kaleb.hirtzel	DESIGNED -	REVISED -	
	DRAWN -	REVISED -	
PLOT SCALE = $SCALE$	CHECKED -	REVISED -	
PLOT DATE = 8/20/2024	DATE -	REVISED -	

STATE OF ILLINOIS
DEPARTMENT OF TRANSPORTATION

STAGING PLANS
STAGE 3F STRUCTURE REMOVALS

SCALE: 1"=20' | SHEET 12 OF 13 SHEETS | STA. 783+00.00 TO STA. 789+00.00

F.A.I RTE.	SECTION	COUNTY	TOTAL SHEETS	SHEET NO.
57	(15-22HB-4)BR (15-22)R	COLES	1086	388
		CONTRACT NO. 74435		
		ILLINOIS FED. AID PROJECT		

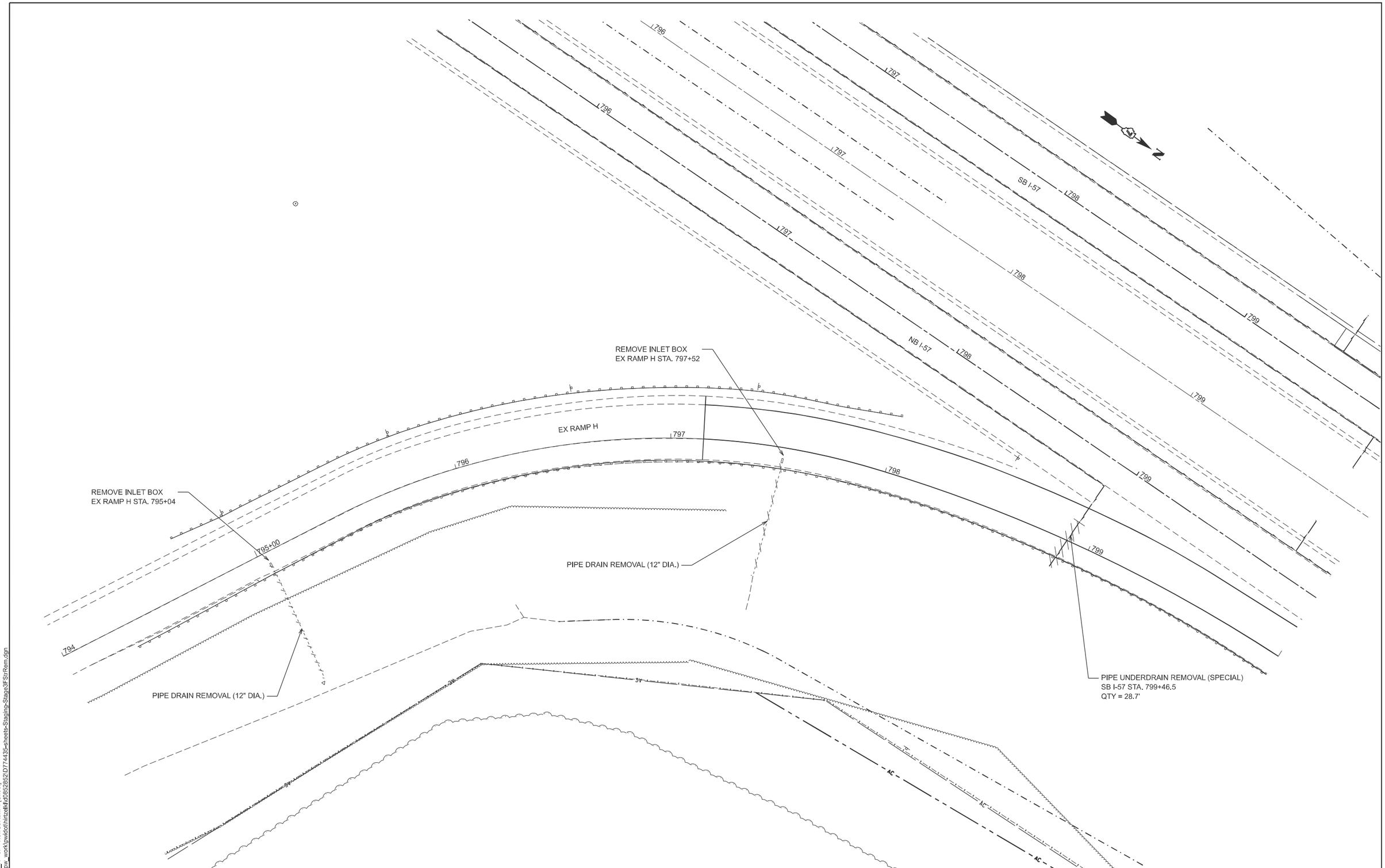

MODEL: RAMP_H - 3F - NewStrRem-1 [Sheet]
FILE NAME: c:\pw_work\pwidot\hirtzel\kld0852852\D774435-sheets-Staging-Stage3FStrRem.dgn

USER NAME = kaleb.hirtzel	DESIGNED -	REVISED -	
	DRAWN -	REVISED -	
PLOT SCALE = $SCALE$	CHECKED -	REVISED -	
PLOT DATE = 8/20/2024	DATE -	REVISED -	

STATE OF ILLINOIS
DEPARTMENT OF TRANSPORTATION

STAGING PLANS
STAGE 3F STRUCTURE REMOVALS

SCALE: 1"=20' | SHEET 13 OF 13 SHEETS | STA. 794+00.00 TO STA. 800+00.00

F.A.I RTE.	SECTION	COUNTY	TOTAL SHEETS	SHEET NO.
57	(15-22HB-4)BR (15-22)R	COLES	1086	389
		CONTRACT NO. 74435		
		ILLINOIS	FED. AID PROJECT	

STAGE 3G TRAFFIC CONTROL & PROTECTION STANDARDS:

701422, 701426

STAGE 3G CONSTRUCTION NOTES:

STAGE 3G CONSTRUCTION CONSISTS OF HMA RESURFACING OF THE EXISTING IL 16 HMA PAVEMENT.

ALL ROADWAYS SHALL REMAIN OPEN DURING THIS STAGE.

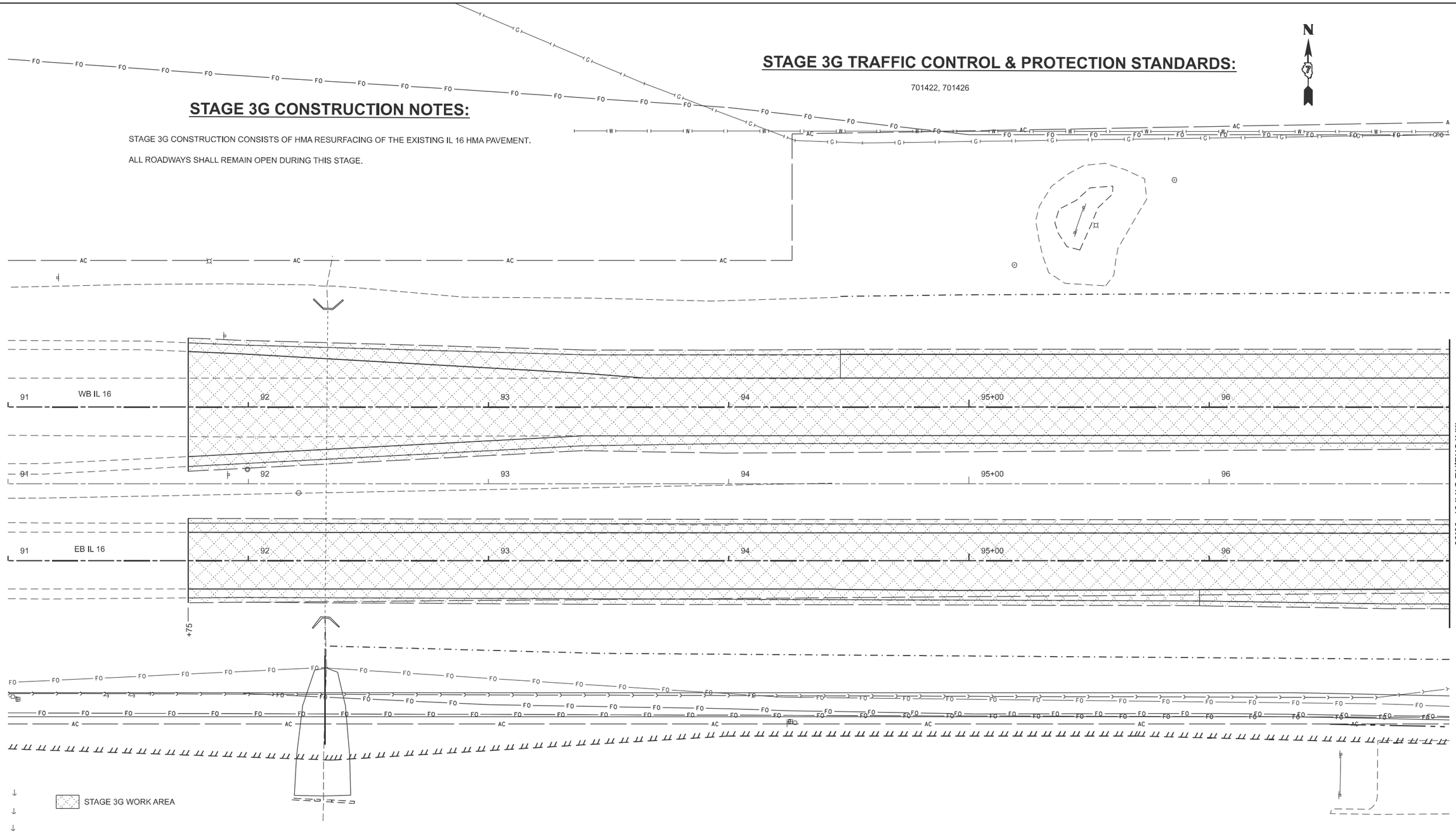

MODEL: Ex IL 16 - 3G - Work Area [Sheet]
FILE NAME: c:\pw_work\pwidot\hirtzel\kd0852852\D774435-sheets-Staging-Stage3G.dgn

USER NAME = kaleb.hirtzel	DESIGNED -	REVISED -	
	DRAWN -	REVISED -	
PLOT SCALE = $SCALE$	CHECKED -	REVISED -	
PLOT DATE = 7/17/2024	DATE -	REVISED -	

STATE OF ILLINOIS
DEPARTMENT OF TRANSPORTATION

STAGING PLANS
STAGE 3G WORK AREA

SCALE: 1"=20' | SHEET 1 OF 6 SHEETS | STA. 91+00.00 TO STA. 97+00.00

F.A.I RTE.	SECTION	COUNTY	TOTAL SHEETS	SHEET NO.
57	(15-22HB-4)BR (15-22)R	COLES	1086	390
		CONTRACT NO. 74435		
		ILLINOIS	FED. AID PROJECT	



MODEL: Ex IL 16 - 3G - Work Area-1 [Sheet]
FILE NAME: c:\pw_work\pwidot\hirtzelkl\d0852852\D774435-sheets-Staging-Stage3G.dgn

USER NAME = kaleb.hirtzel	DESIGNED -	REVISED -	
	DRAWN -	REVISED -	
PLOT SCALE = $SCALE$	CHECKED -	REVISED -	
PLOT DATE = 8/20/2024	DATE -	REVISED -	

STATE OF ILLINOIS
DEPARTMENT OF TRANSPORTATION

STAGING PLANS
STAGE 3G WORK AREA

SCALE: 1"=20' | SHEET 2 OF 6 SHEETS | STA. 97+00.00 TO STA. 103+00.00

F.A.I RTE.	SECTION	COUNTY	TOTAL SHEETS	SHEET NO.
57	(15-22HB-4)BR (15-22)R	COLES	1086	391
		CONTRACT NO. 74435		
		ILLINOIS	FED. AID PROJECT	

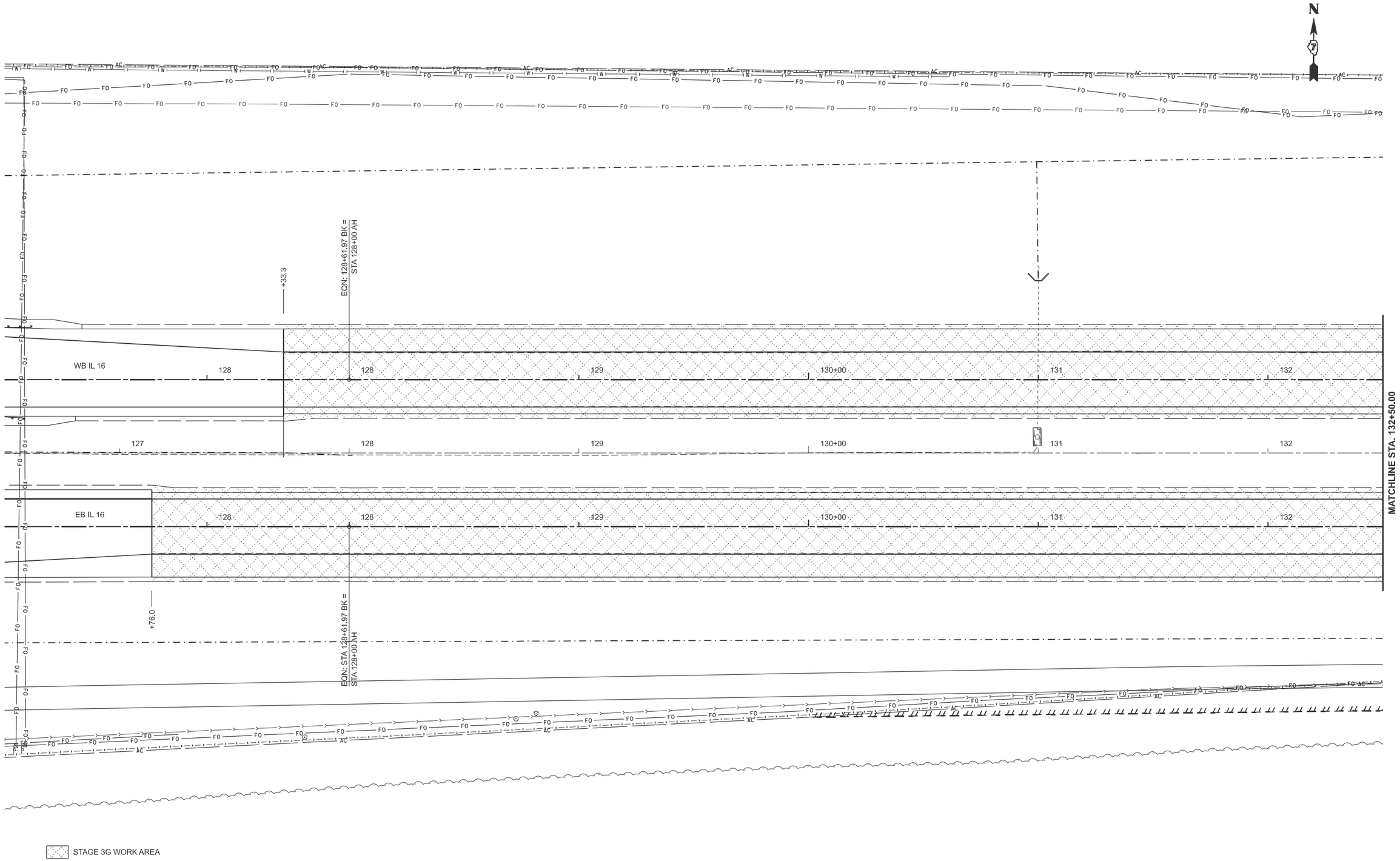

MODEL: Ex IL 16 - 3G - Work Area-2 [Sheet]
FILE NAME: c:\pw_work\pwidot\hirtzel4\d0852852\D774435-sheets-Staging-Stage3G.dgn

USER NAME = kaleb.hirtzel	DESIGNED -	REVISED -	
	DRAWN -	REVISED -	
PLOT SCALE = $SCALE$	CHECKED -	REVISED -	
PLOT DATE = 8/20/2024	DATE -	REVISED -	

STATE OF ILLINOIS
DEPARTMENT OF TRANSPORTATION

STAGING PLANS
STAGE 3G WORK AREA

SCALE: 1"=20' | SHEET 3 OF 6 SHEETS | STA. 126+50.00 TO STA. 132+50.00

F.A.I RTE.	SECTION	COUNTY	TOTAL SHEETS	SHEET NO.
57	(15-22HB-4)BR (15-22)R	COLES	1086	392

CONTRACT NO. 74435

ILLINOIS | FED. AID PROJECT

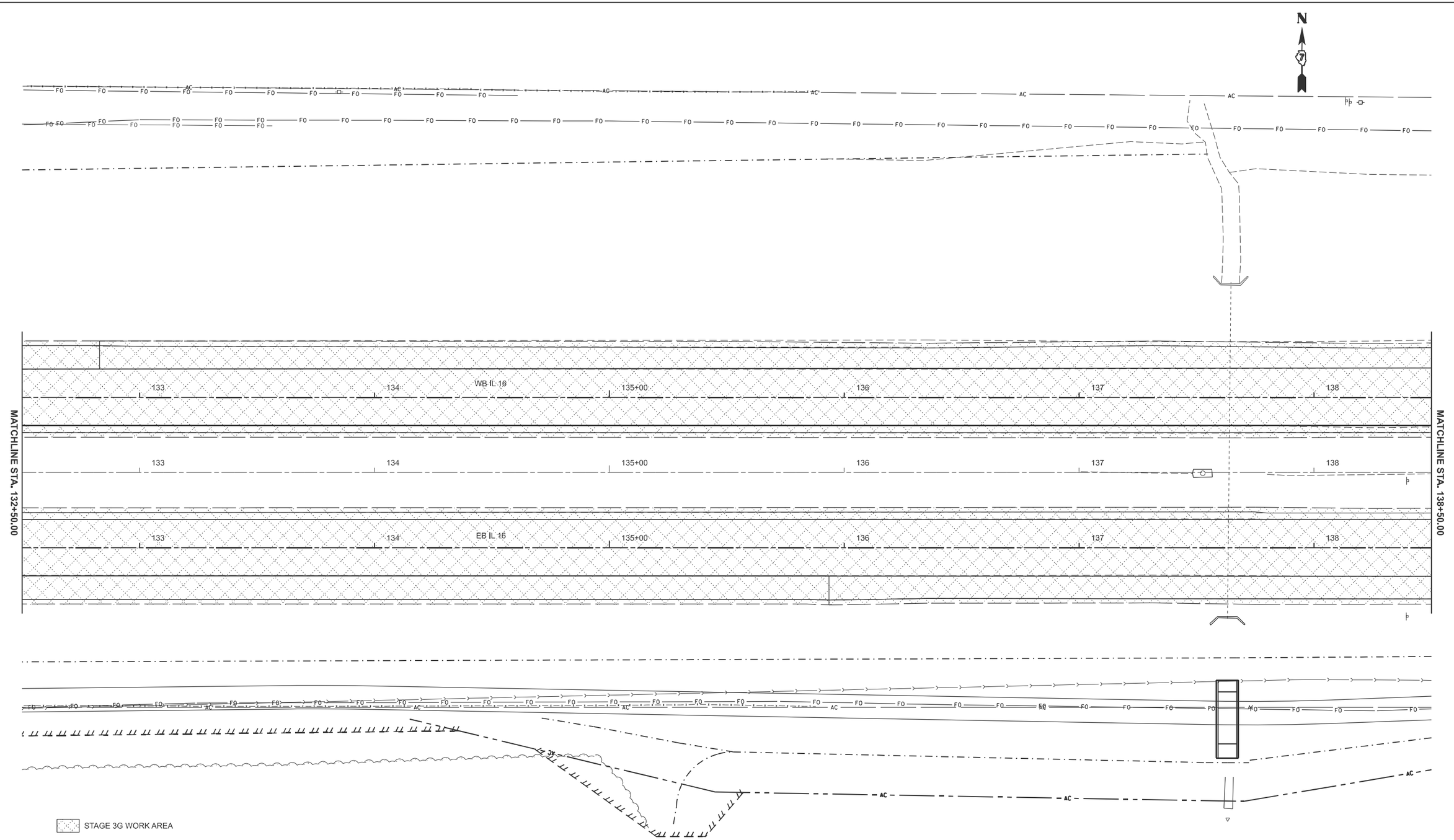

MODEL: Ex IL 16 - 3G - Work Area-3 [Sheet]
FILE NAME: c:\pw_work\pwidot\hirtzelkl\d0852852\D77443-sheets-Staging-Stage3G.dgn

USER NAME = kaleb.hirtzel	DESIGNED -	REVISED -	
	DRAWN -	REVISED -	
PLOT SCALE = $SCALE$	CHECKED -	REVISED -	
PLOT DATE = 8/20/2024	DATE -	REVISED -	

STATE OF ILLINOIS
DEPARTMENT OF TRANSPORTATION

STAGING PLANS
STAGE 3G WORK AREA

SCALE: 1"=20' | SHEET 4 OF 6 SHEETS | STA. 132+50.00 TO STA. 138+50.00

F.A.I RTE.	SECTION	COUNTY	TOTAL SHEETS	SHEET NO.
57	(15-22HB-4)BR (15-22)R	COLES	1086	393
		CONTRACT NO. 74435		
		ILLINOIS	FED. AID PROJECT	

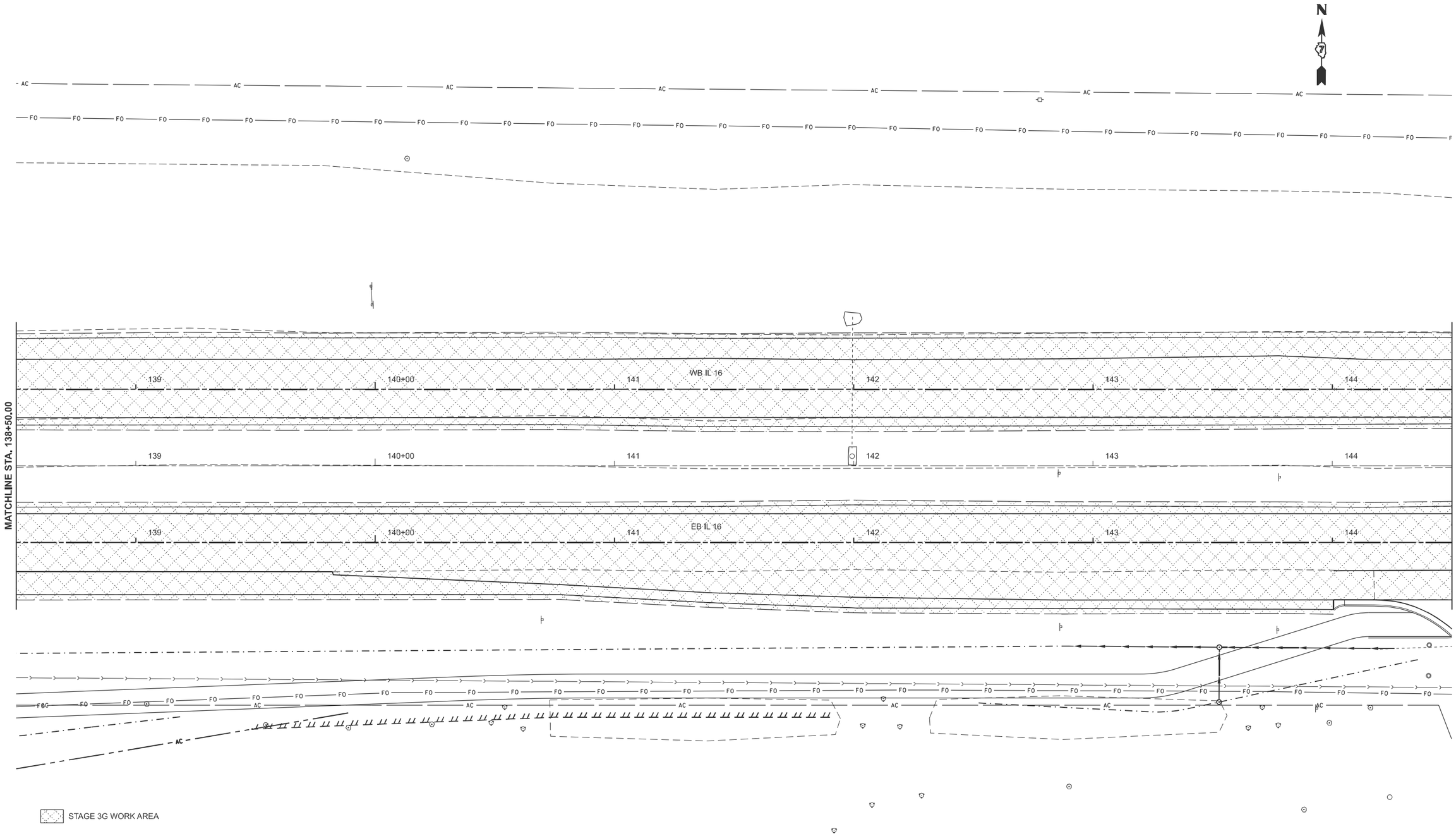

MODEL: Ex IL 16 - 3G - Work Area-4 [Sheet]
FILE NAME: c:\pw_work\pwidot\hirtzekld\d0852852\D774435-sheets-Staging-Stage3G.dgn

USER NAME = kaleb.hirtzel	DESIGNED -	REVISED -	
	DRAWN -	REVISED -	
PLOT SCALE = $SCALE$	CHECKED -	REVISED -	
PLOT DATE = 8/20/2024	DATE -	REVISED -	

STATE OF ILLINOIS
DEPARTMENT OF TRANSPORTATION

STAGING PLANS
STAGE 3G WORK AREA

SCALE: 1"=20' | SHEET 5 OF 6 SHEETS | STA. 138+50.00 TO STA. 144+50.00

F.A.I RTE.	SECTION	COUNTY	TOTAL SHEETS	SHEET NO.
57	(15-22HB-4)BR (15-22)R	COLES	1086	394

CONTRACT NO. 74435

ILLINOIS | FED. AID PROJECT

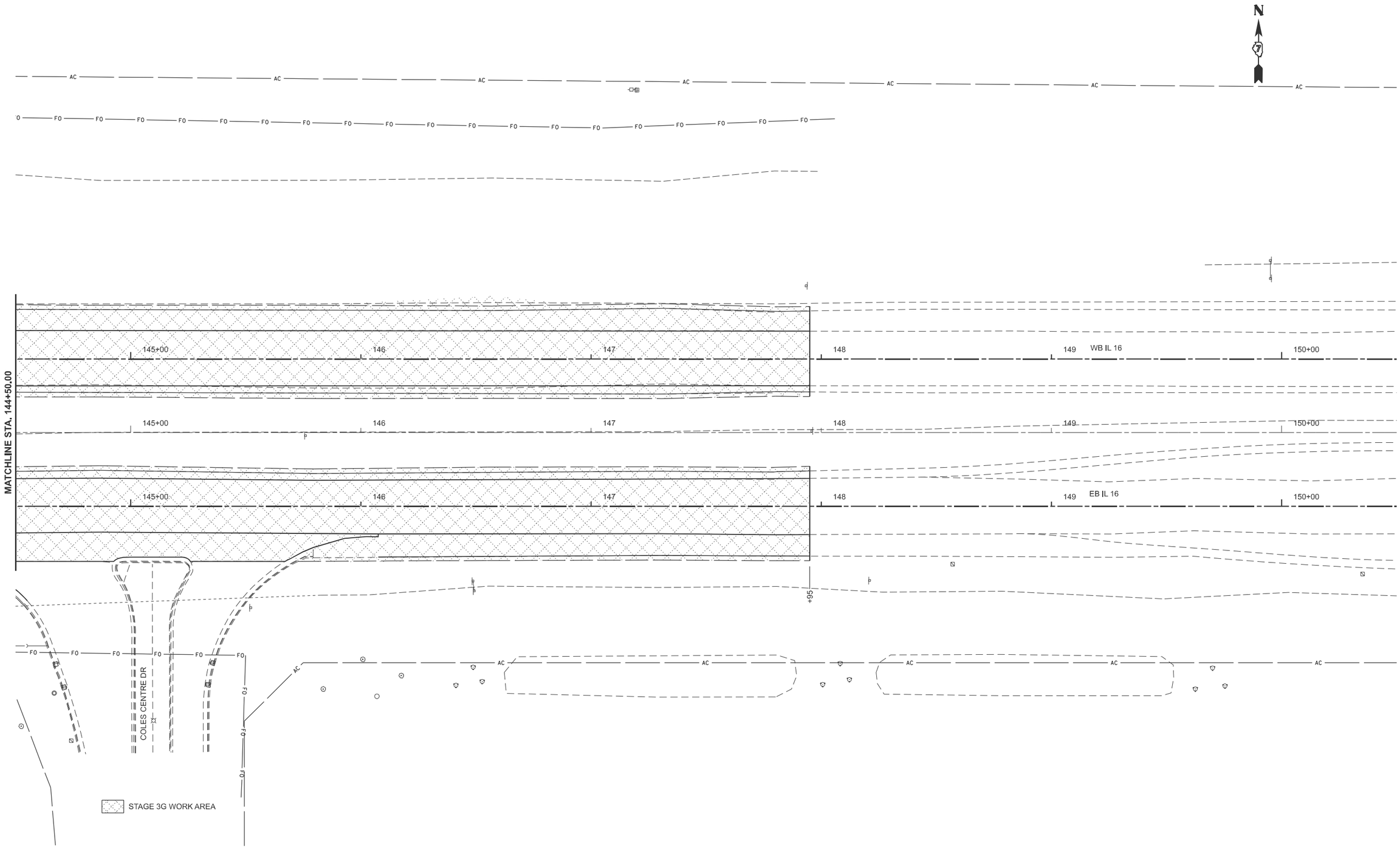

MODEL: Ex IL 16 - 3G - Work Area-5 [Sheet]
FILE NAME: c:\pw_work\pwidot\hirtzekl\d0852852\D774435~sheets~Staging~Stage3G.dgn

USER NAME = kaleb.hirtzel	DESIGNED -	REVISED -	
	DRAWN -	REVISED -	
PLOT SCALE = $SCALE$	CHECKED -	REVISED -	
PLOT DATE = 8/20/2024	DATE -	REVISED -	

STATE OF ILLINOIS
DEPARTMENT OF TRANSPORTATION

STAGING PLANS
STAGE 3G WORK AREA

SCALE: 1"=20' | SHEET 6 OF 6 SHEETS | STA. 144+50.00 TO STA. 150+50.00

F.A.I RTE.	SECTION	COUNTY	TOTAL SHEETS	SHEET NO.
57	(15-22HB-4)BR (15-22)R	COLES	1086	395
		CONTRACT NO. 74435		
		ILLINOIS	FED. AID PROJECT	

APPROACH TO CROSS-OVER

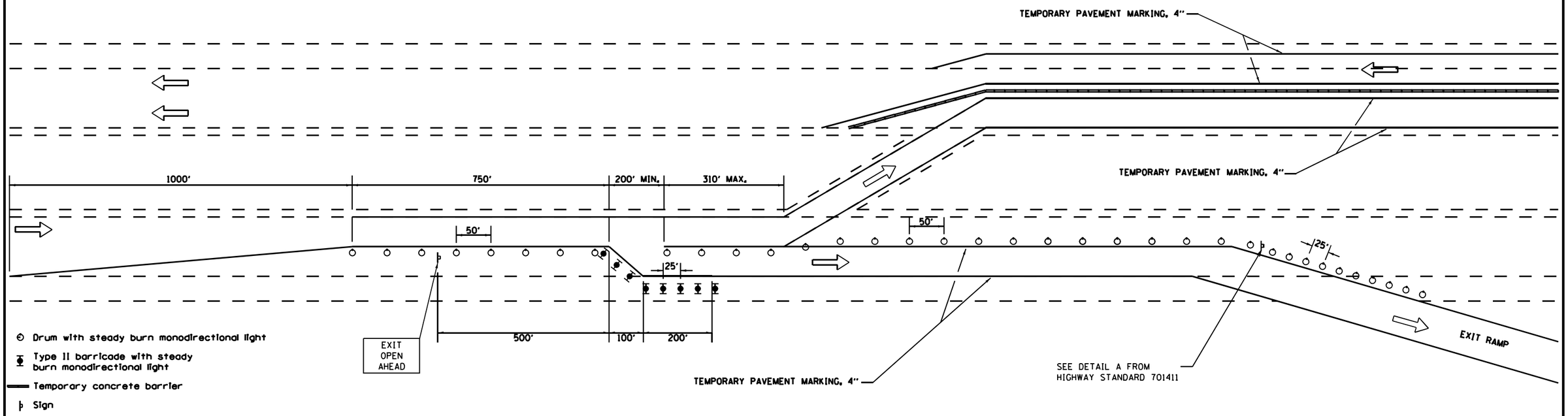

DEPARTURE FROM CROSS-OVER

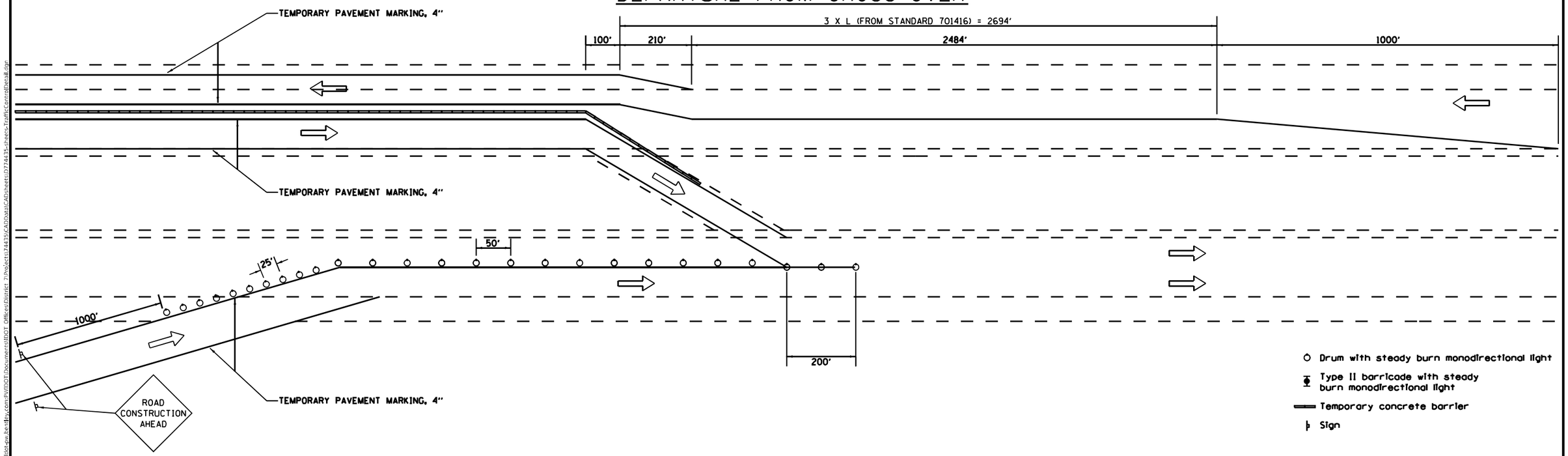

MODEL: Default
FILE NAME: pw:\\ildot-pw.bentley.com:PWIDOT\Documents\IDOT Offices\District 7\Projects\74435\CADData\CADsheets\0774435-sheet-TrafficControlDetail.dgn

USER NAME = kaleb.hirtzel	DESIGNED -	REVISED -	
	DRAWN -	REVISED -	
PLOT SCALE = 100.0000 ' / in.	CHECKED -	REVISED -	
PLOT DATE = 8/24/2024	DATE -	REVISED -	

STATE OF ILLINOIS
DEPARTMENT OF TRANSPORTATION

TRAFFIC CONTROL AND PROTECTION (SPECIAL)
STAGES 1 & 2 (I-57)

SCALE: | SHEET 1 OF 3 SHEETS | STA. TO STA.

F.A.I. RTE.	SECTION	COUNTY	TOTAL SHEETS	SHEET NO.
57	(15-22HB-4)BR (15-22)R	COLES	1086	396
		CONTRACT NO. 74435		
		ILLINOIS FED. AID PROJECT		

APPROACH TO CROSS-OVER

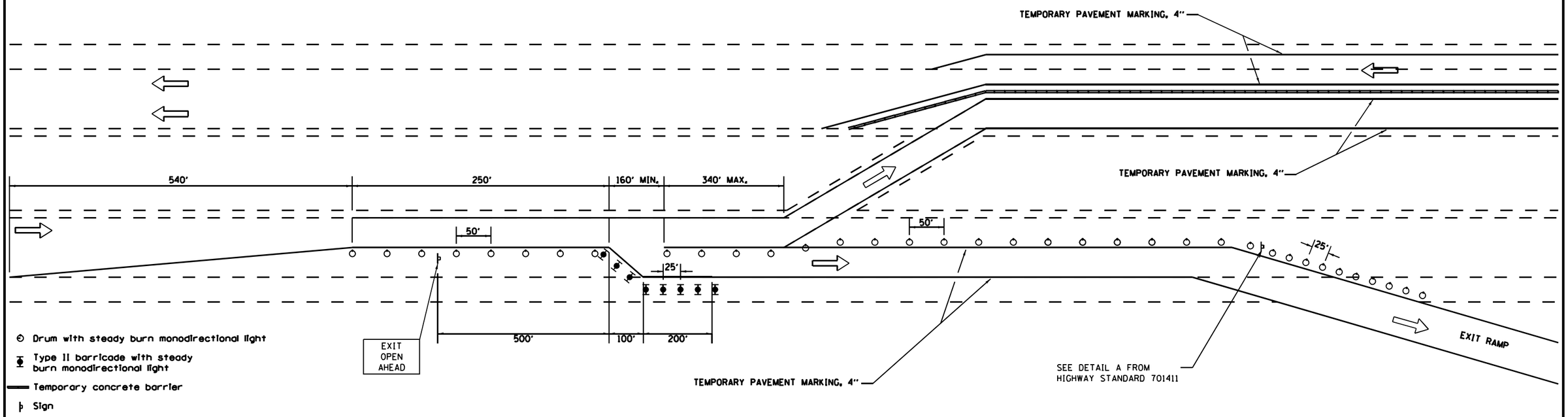

DEPARTURE FROM CROSS-OVER

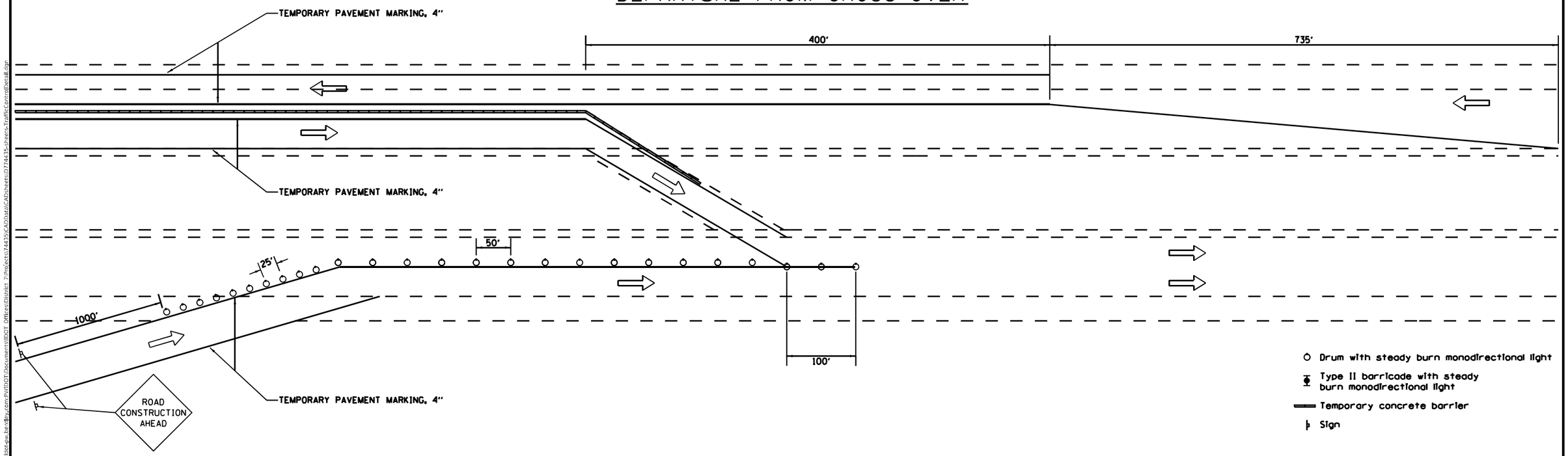

MODEL: Default
FILE NAME: pw:\\ildot-pw.bentley.com:PWIDOT\Documents\IDOT Offices\District 7\Projects\74435\CADData\CADsheets\0774435-Sheet-TrafficControlDetail.dgn

USER NAME = kaleb.hirtzel	DESIGNED -	REVISED -	STATE OF ILLINOIS DEPARTMENT OF TRANSPORTATION
	DRAWN -	REVISED -	
PLOT SCALE = 100.0000 ' / in.	CHECKED -	REVISED -	
PLOT DATE = 8/24/2024	DATE -	REVISED -	

TRAFFIC CONTROL AND PROTECTION (SPECIAL)
STAGE 3A (IL 16)

SCALE: | SHEET 2 OF 3 SHEETS | STA. | TO STA.

F.A.I. RTE.	SECTION	COUNTY	TOTAL SHEETS	SHEET NO.
57	(15-22HB-4)BR (15-22)R	COLES	1086	397
		CONTRACT NO. 74435		
		ILLINOIS FED. AID PROJECT		

APPROACH TO CROSS-OVER

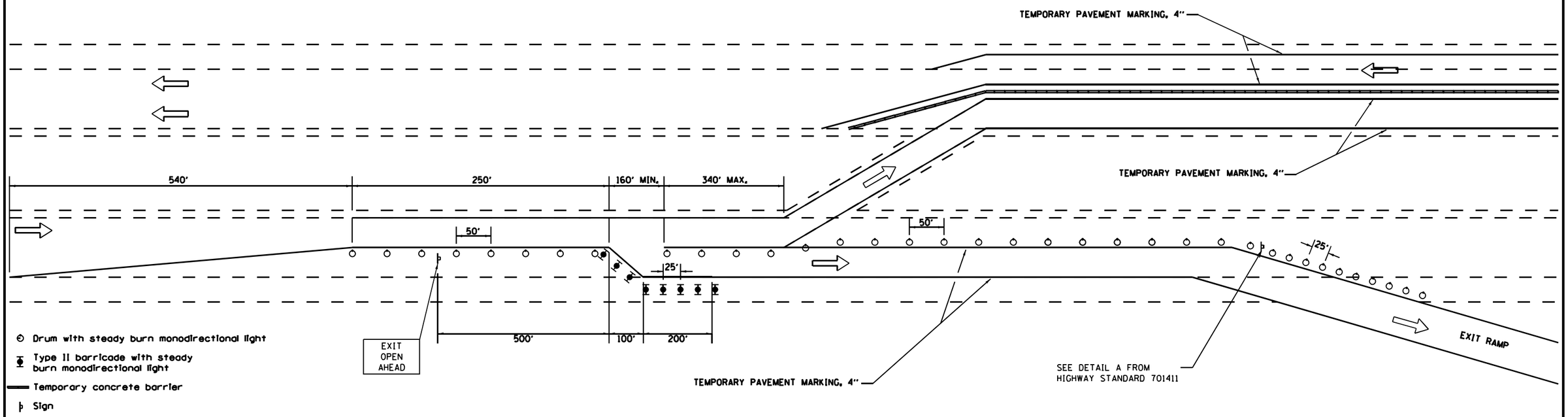

DEPARTURE FROM CROSS-OVER

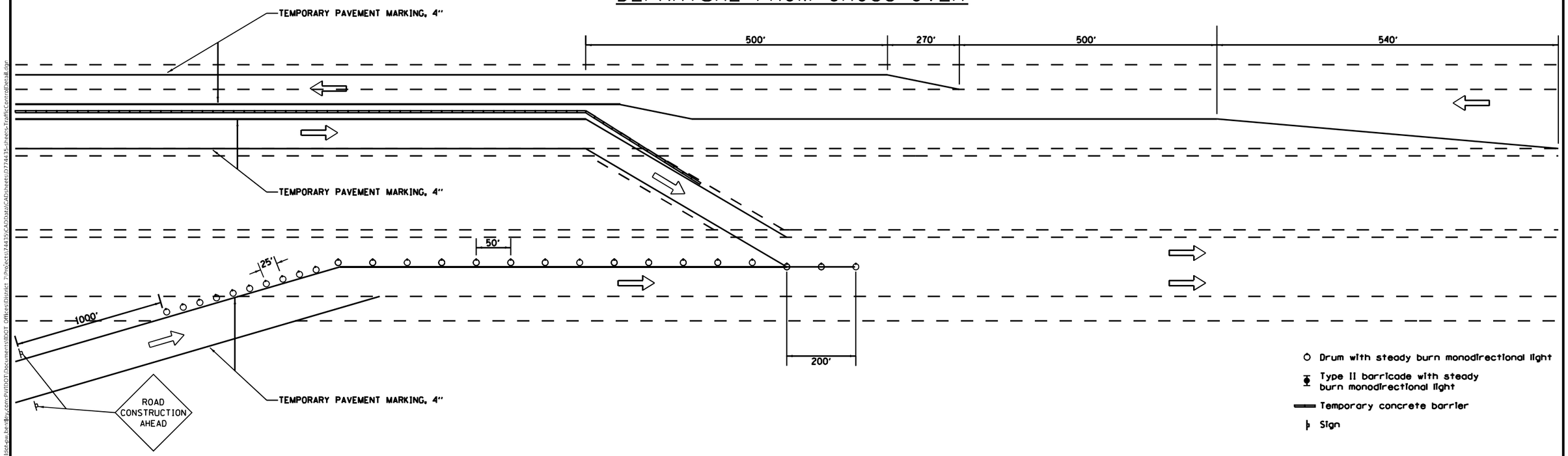

MODEL: Default
FILE NAME: pw:\\ildot-pw.bentley.com:PWIDOT\Documents\IDOT Offices\District 7\Projects\74435\CADData\CADsheets\0774435-sheet-TrafficControlDetail.dgn

USER NAME = kaleb.hirtzel	DESIGNED -	REVISED -	STATE OF ILLINOIS DEPARTMENT OF TRANSPORTATION
	DRAWN -	REVISED -	
PLOT SCALE = 100.0000 ' / in.	CHECKED -	REVISED -	
PLOT DATE = 8/24/2024	DATE -	REVISED -	

TRAFFIC CONTROL AND PROTECTION (SPECIAL)
STAGE 3B (IL 16)

SCALE: | SHEET 3 OF 3 SHEETS | STA. TO STA.

F.A.I. RTE.	SECTION	COUNTY	TOTAL SHEETS	SHEET NO.
57	(15-22HB-4)BR (15-22)R	COLES	1086	398
		CONTRACT NO. 74435		
		ILLINOIS FED. AID PROJECT		

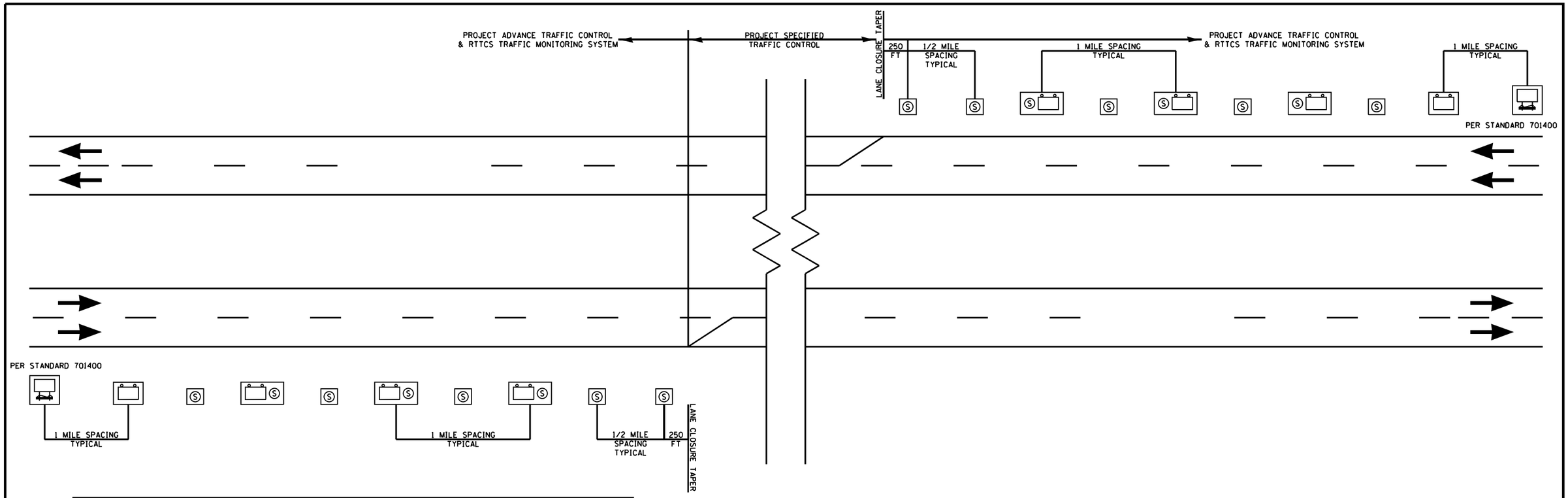

LEGEND

REAL-TIME TRAFFIC CONTROL WARNING SIGN
PROJECT SIGN SHALL BE A 48" X 96" (1200MM X 2400MM)
SIGN THAT SAYS
"STOPPED TRAFFIC NEXT MILE WHEN FLASHING".

STOPPED TRAFFIC
NEXT MILE
WHEN FLASHING

SINGLE PORTABLE CHANGEABLE MESSAGE SIGN PLACED 1 MILE
IN ADVANCE OF THE REAL-TIME TRAFFIC CONTROL WARNING SIGN.
IT SHALL READ: "RIGHT/LEFT LANE CLOSED // X MILES AHEAD"
THIS PORTABLE CHANGEABLE MESSAGE SIGN IS INCLUDED IN STANDARD 701400

(S) REAL-TIME TRAFFIC MONITORING SENSOR UNIT

NOTE:

1. THE NUMBER OF REAL-TIME TRAFFIC CONTROL WARNINGS SIGNS MAY BE CHANGED AS DIRECTED BY THE ENGINEER. RELOCATION OF REAL-TIME TRAFFIC CONTROL STATIC WARNING SIGNS IS INCLUDED IN THE REAL-TIME TRAFFIC CONTROL PAY ITEMS.
2. REAL-TIME TRAFFIC CONTROL MONITORING SENSOR UNITS SPACED APPROXIMATELY EVERY 1/2 MILE AND REAL-TIME TRAFFIC CONTROL WARNING SIGNS SPACED EVERY 1 MILE OR AS DIRECTED BY THE ENGINEER.
3. THE FIRST REAL-TIME TRAFFIC MONITORING SENSORS UNIT IS TO BE PLACED 250 FOOT UPSTREAM OF THE TAPER.
4. THE SECOND REAL-TIME SPEED TRAFFIC MONITORING SENSOR UNIT IS TO BE PLACED 250 FOOT IN ADVANCE OF THE RIGHT LANE/LEFT LANE CLOSED 1/2 MILE SIGN (STD. 701400).
5. THE FIRST REAL-TIME TRAFFIC CONTROL WARNINGS SIGN SHOULD BE PLACED 500 FOOT IN ADVANCE OF THE RIGHT/LEFT LANE CLOSED 1 MILE SIGN (STD. 701400)
6. THE NUMBER OF RTTCS DEVICES MAY BE REDUCED BASED ON THE LOCATION OF THE PORTABLE CHANGEABLE MESSAGE SIGN PER (STD. 701400) AS DIRECTED BY THE ENGINEER.

MODEL: Default
FILE NAME: pw:\\ildot-pw.bentley.com:PWIDOT\Documents\IDOT Offices\District 7\Projects\74435\CADData\CADsheets\0774435-Sheets-TrafficControlDetail.dgn

USER NAME = kaleb.hirtzel	DESIGNED -	REVISED -	
	DRAWN -	REVISED -	
PLOT SCALE = 100.0000 ' / in.	CHECKED -	REVISED -	
PLOT DATE = 8/24/2024	DATE -	REVISED -	

STATE OF ILLINOIS
DEPARTMENT OF TRANSPORTATION

REAL TIME TRAFFIC CONTROL SYSTEM

SCALE: | SHEET 1 OF 1 SHEETS | STA. TO STA.

F.A.I. RTE.	SECTION	COUNTY	TOTAL SHEETS	SHEET NO.
57	(15-22HB-4)BR (15-22)R	COLES	1086	399

CONTRACT NO. 74435

ILLINOIS | FED. AID PROJECT

DETAIL FOR TEMPORARY RUMBLE STRIPS (SPECIAL)

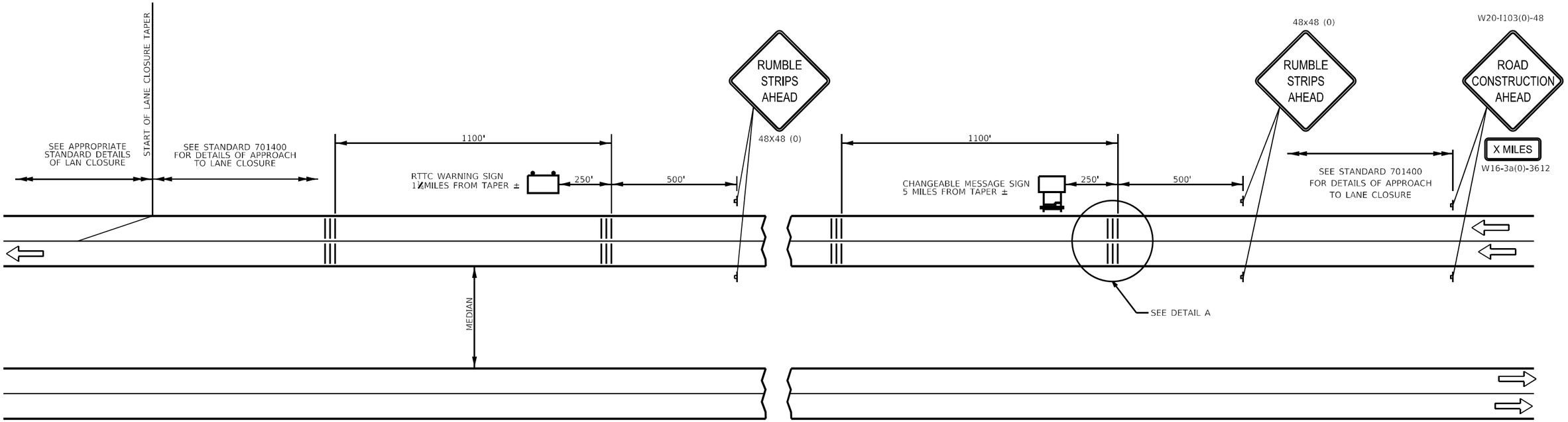

DETAIL A

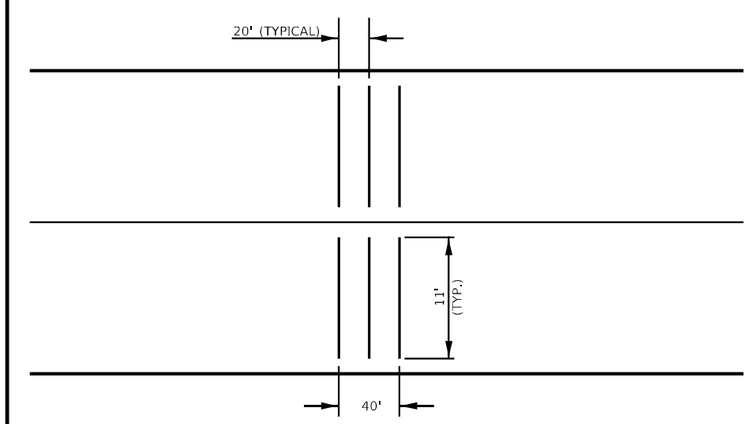

SYMBOLS

- SIGN
- TEMPORARY RUMBLE STRIPS
- TRAILER MOUNTED SIGN
- RTTC WARNING SIGN

GENERAL NOTES

REMOVE THE TEMPORARY RUMBLE STRIPS (SPECIAL) PRIOR TO THE REMOVAL OF THE ADVANCED WARNING SIGNS.

USER NAME = kaleb.hirtzel	DESIGNED -	REVISED -	STATE OF ILLINOIS DEPARTMENT OF TRANSPORTATION
	DRAWN -	REVISED -	
PLOT SCALE = 100.0000 ' / in.	CHECKED -	REVISED -	
PLOT DATE = 8/24/2024	DATE -	REVISED -	

TTEMPORARY RUMBLE STRIPS (SPECIAL)

SCALE: | SHEET 1 OF 1 SHEETS | STA. TO STA.

F.A.I. RTE.	SECTION	COUNTY	TOTAL SHEETS	SHEET NO.
57	(15-22HB-4)BR (15-22)R	COLES	1086	400
		CONTRACT NO. 74435		
		ILLINOIS FED. AID PROJECT		

MODEL: Default
FILE NAME: pw:\\ildot-pw.bentley.com:PWIDOT\Documents\IDOT Offices\District 7\Projects\74435\CADData\CADsheets\074435-sheets-TrafficControlDetail.dgn