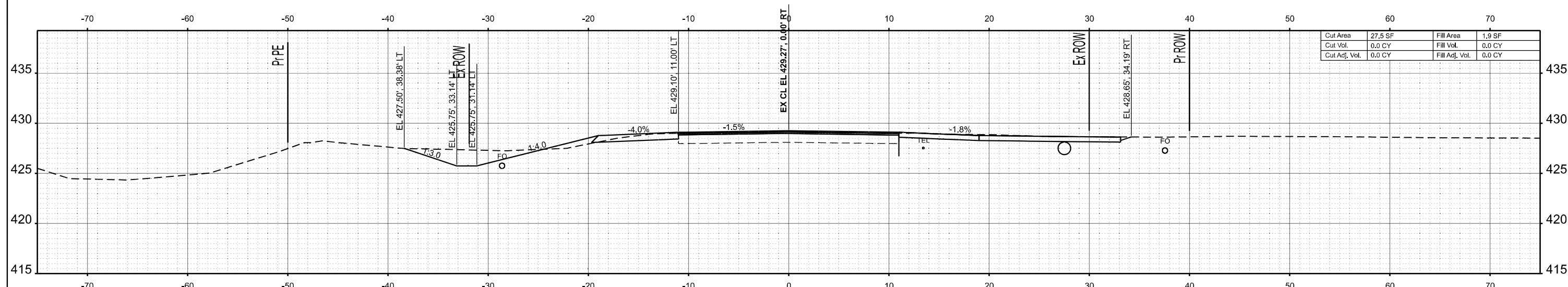
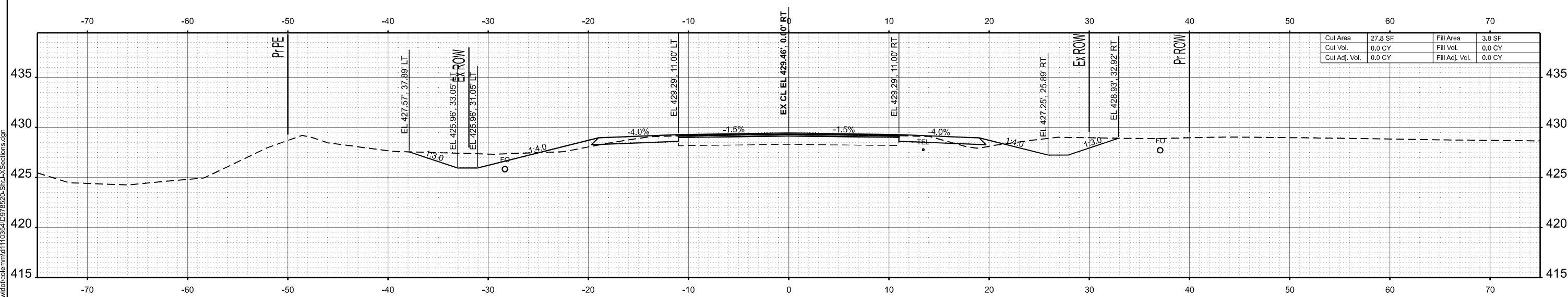


MODEL: IL 375 - 269+50.00 P2 (Sheet)
 FILE NAME: c:\pwworking\illinois\110354\0978520-Struct-XSections.dgn



Cut Area	27.5 SF	Fill Area	1.9 SF
Cut Vol.	0.0 CY	Fill Vol.	0.0 CY
Cut Adj. Vol.	0.0 CY	Fill Adj. Vol.	0.0 CY

STA 269+77.00



Cut Area	27.8 SF	Fill Area	3.8 SF
Cut Vol.	0.0 CY	Fill Vol.	0.0 CY
Cut Adj. Vol.	0.0 CY	Fill Adj. Vol.	0.0 CY

STA 269+50.00

USER NAME = melissa.cole	DESIGNED -	REVISED -
	DRAWN -	REVISED -
	CHECKED -	REVISED -
PLOT DATE = 5/22/2026	DATE -	REVISED -

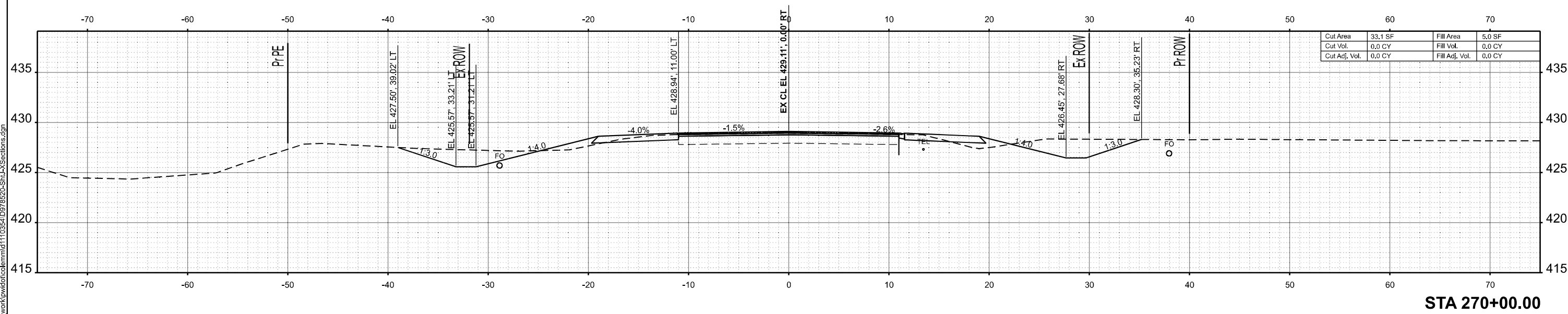
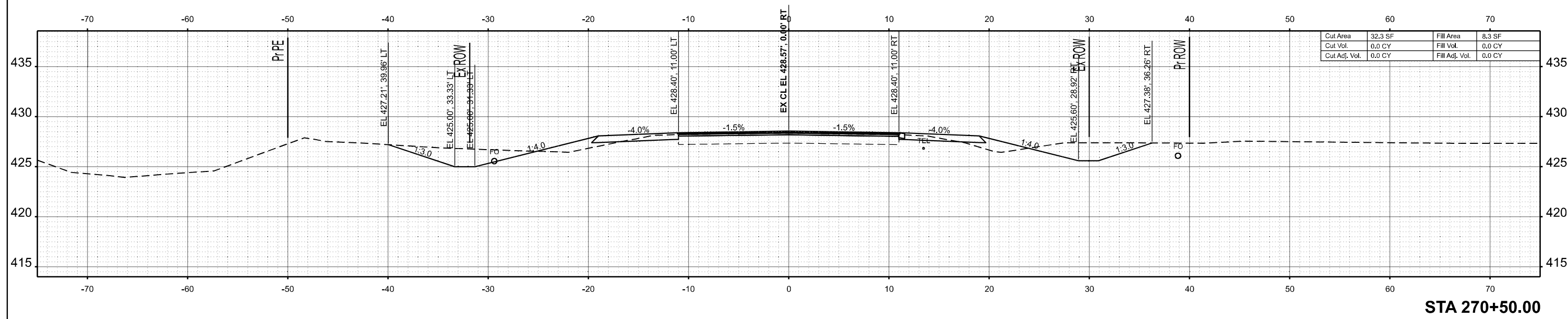
STATE OF ILLINOIS
 DEPARTMENT OF TRANSPORTATION

CROSS SECTIONS

SCALE: 1"=5' SHEET 162 OF 269 SHEETS STA. TO STA.

F.A.S RTE.	SECTION	COUNTY	TOTAL SHEETS	SHEET NO.
2826	(41-8,1,2)RS-5;1B-1	Jefferson	408	301
CONTRACT NO. 78520				
ILLINOIS FED. AID PROJECT				

MODEL: IL 375 - 270+00 R2 (Sheet)
 FILE NAME: c:\pwworking\dotcom\1103541D978520-Struct-XSections.dgn



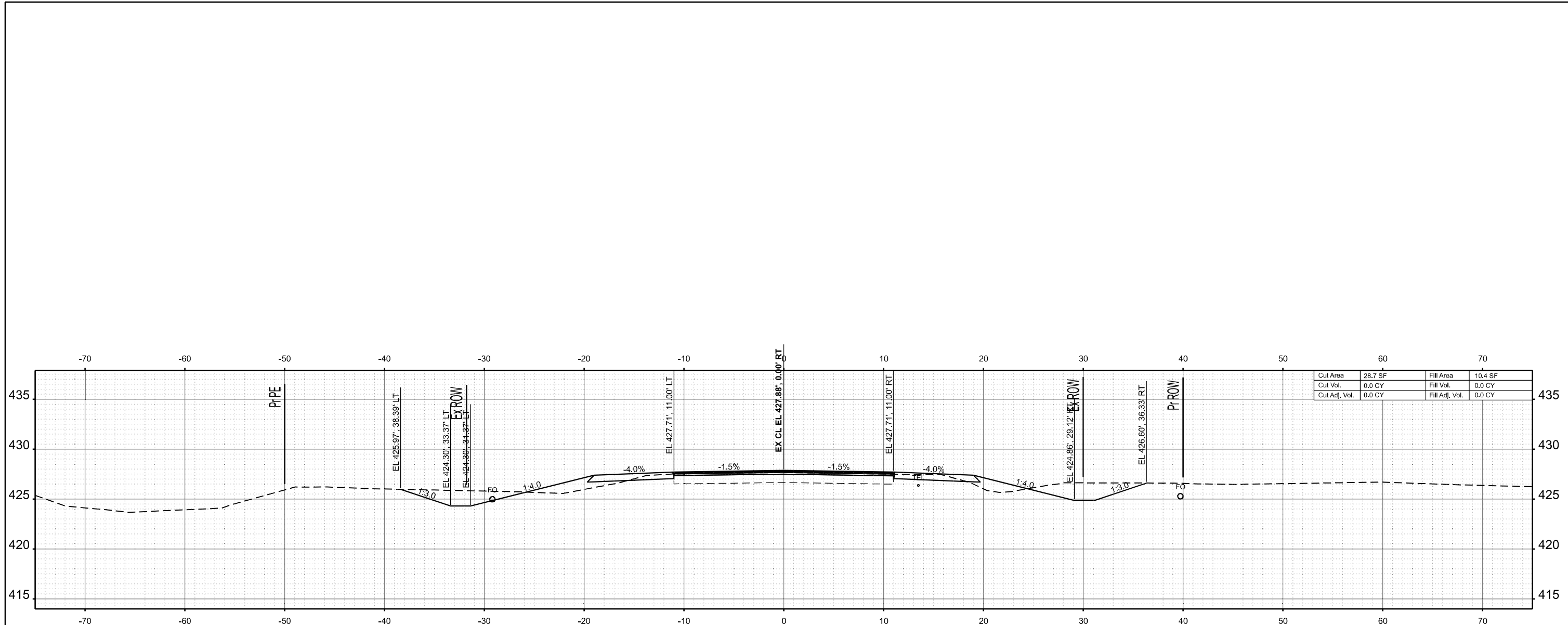
USER NAME = melissa.cole	DESIGNED -	REVISED -
	DRAWN -	REVISED -
	CHECKED -	REVISED -
PLOT DATE = 5/22/2026	DATE -	REVISED -

**STATE OF ILLINOIS
 DEPARTMENT OF TRANSPORTATION**

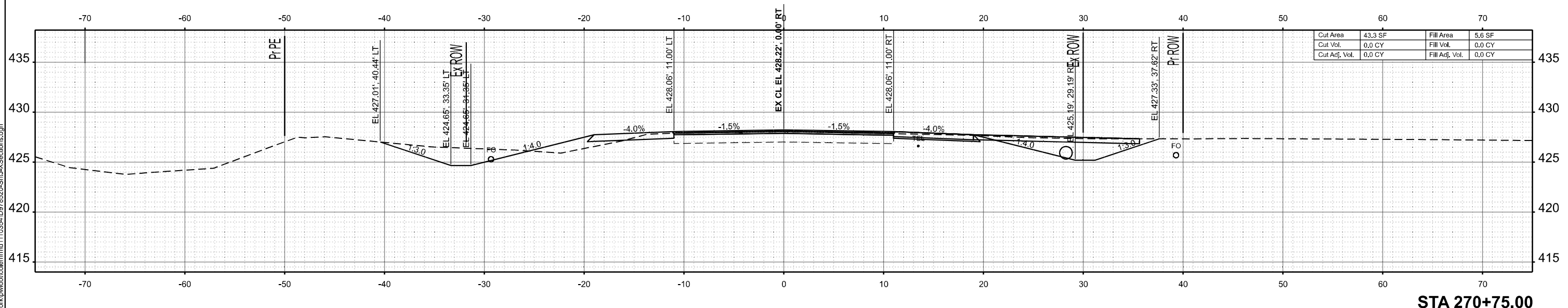
CROSS SECTIONS

SCALE: 1"=5' SHEET 163 OF 269 SHEETS STA. TO STA.

F.A.S. RTE.	SECTION	COUNTY	TOTAL SHEETS	SHEET NO.
2826	(41-8,1,2)RS-5;1B-1	Jefferson	408	302
CONTRACT NO. 78520				
ILLINOIS FED. AID PROJECT				



STA 271+00.00



STA 270+75.00

MODEL: IL 375 - 270+75.00 R2 (Sheet)
FILE NAME: c:\p\work\78520\Shut.X\Sections.dgn

USER NAME = melissa.cole	DESIGNED -	REVISED -
	DRAWN -	REVISED -
	CHECKED -	REVISED -
PLOT DATE = 5/22/2026	DATE -	REVISED -

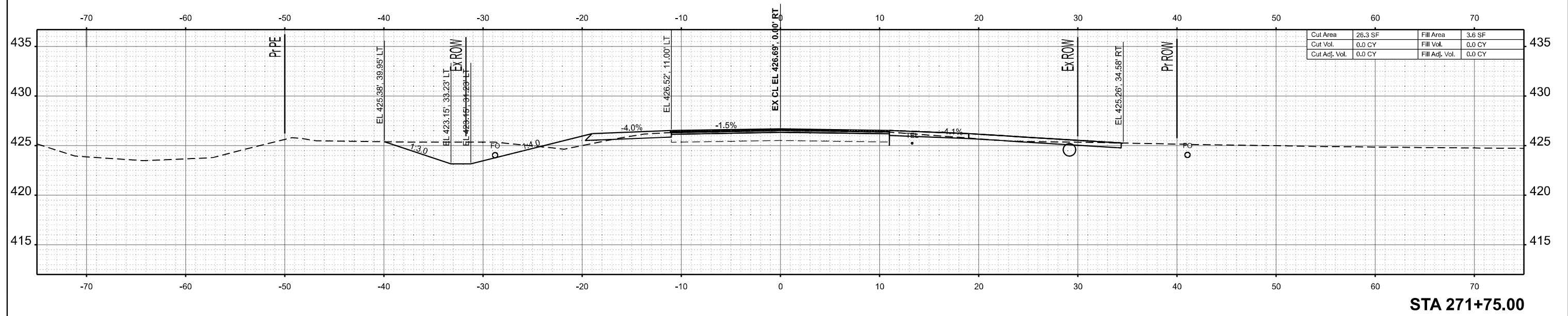
STATE OF ILLINOIS
DEPARTMENT OF TRANSPORTATION

CROSS SECTIONS

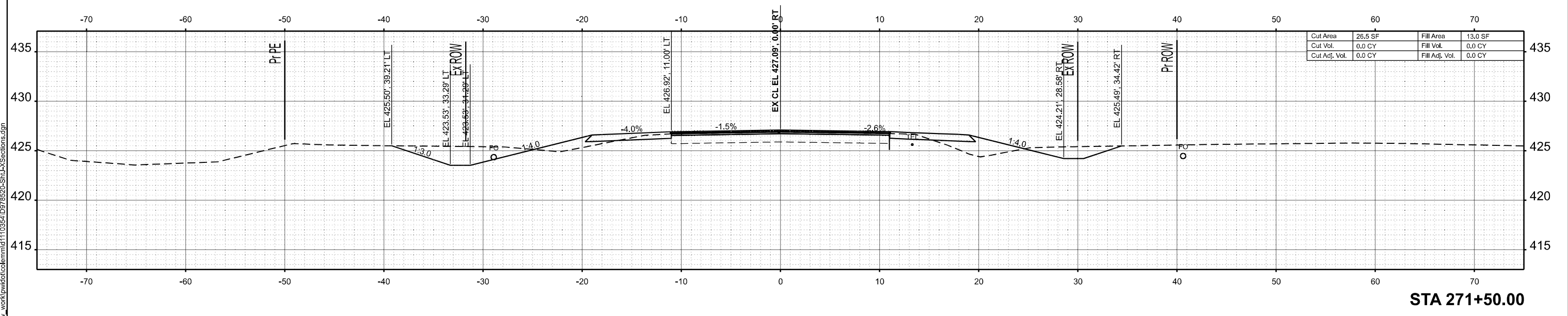
SCALE: 1"=5' SHEET 164 OF 269 SHEETS STA. TO STA.

F.A.S. RTE.	SECTION	COUNTY	TOTAL SHEETS	SHEET NO.
2826	(41-8,1,2)RS-5;1B-1	Jefferson	408	303
CONTRACT NO. 78520				
ILLINOIS FED. AID PROJECT				

MODEL: IL 375 - 271+50.00 R2 (Sheet)
 FILE NAME: c:\pwworking\adcoler\m110354\0978520-Shulz-XSections.dgn



STA 271+75.00



STA 271+50.00

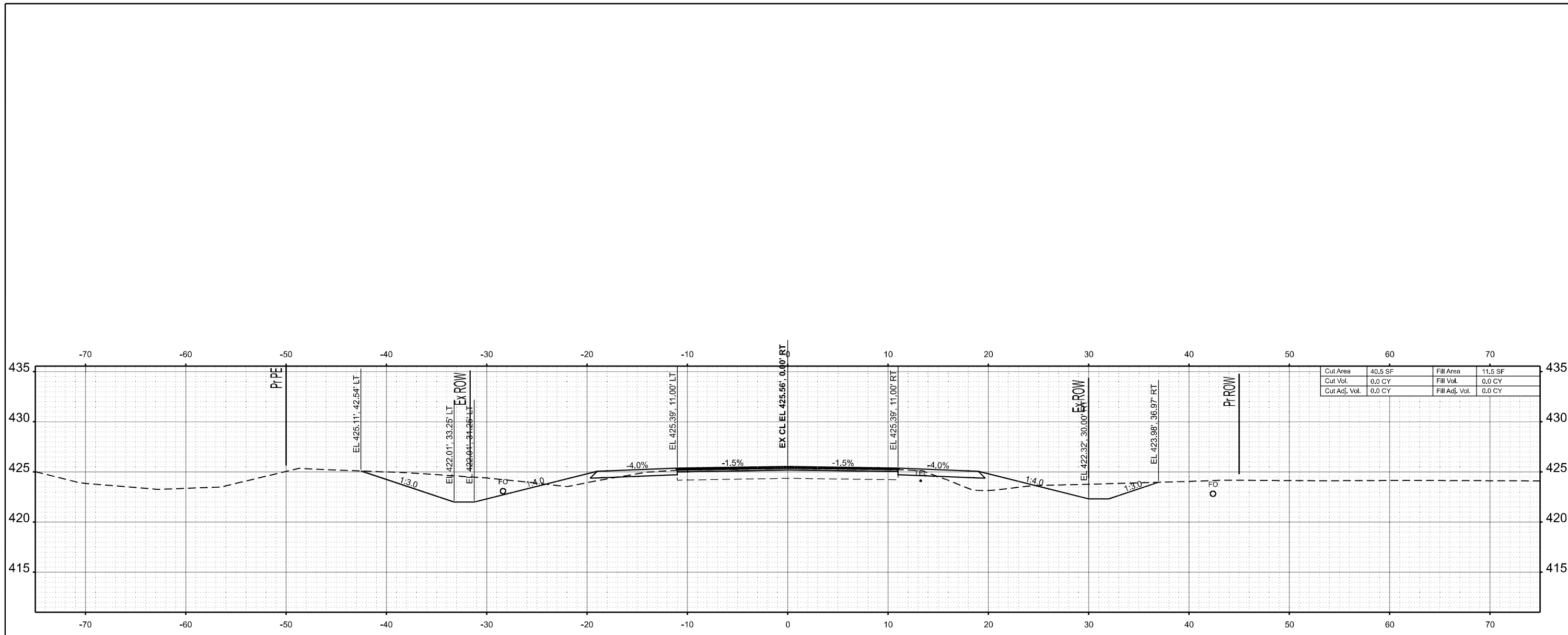
USER NAME = melissa.cole	DESIGNED -	REVISED -
	DRAWN -	REVISED -
	CHECKED -	REVISED -
PLOT DATE = 5/22/2026	DATE -	REVISED -

**STATE OF ILLINOIS
 DEPARTMENT OF TRANSPORTATION**

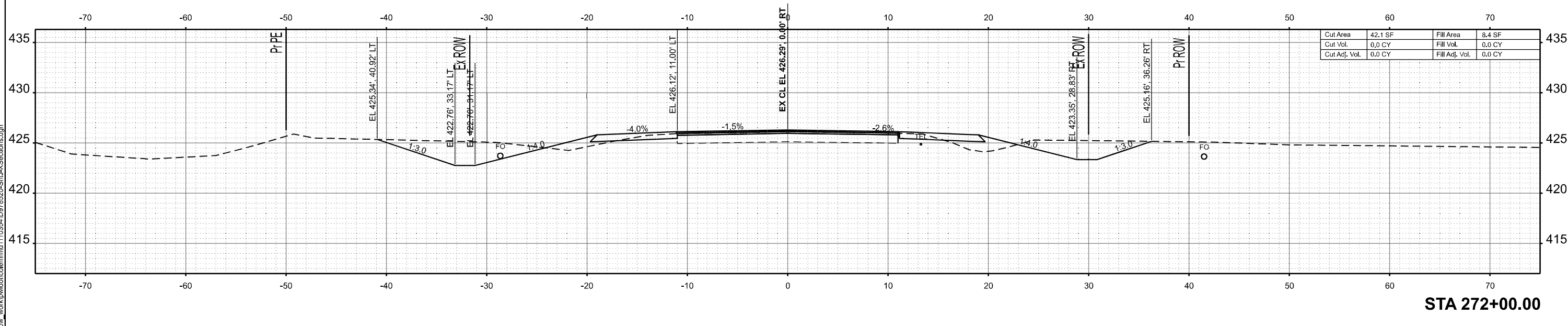
CROSS SECTIONS

SCALE: 1"=5' SHEET 165 OF 269 SHEETS STA. TO STA.

F.A.S RTE.	SECTION	COUNTY	TOTAL SHEETS	SHEET NO.
2826	(41-8,1,2)RS-5;1B-1	Jefferson	408	304
CONTRACT NO. 78520				
ILLINOIS FED. AID PROJECT				



STA 272+50.00



STA 272+00.00

MODEL: IL 375 - 272+00.00 R2 (Sheet)
FILE NAME: c:\p\work\project\colormid110354\ID978520-ShuLXSections.dgn

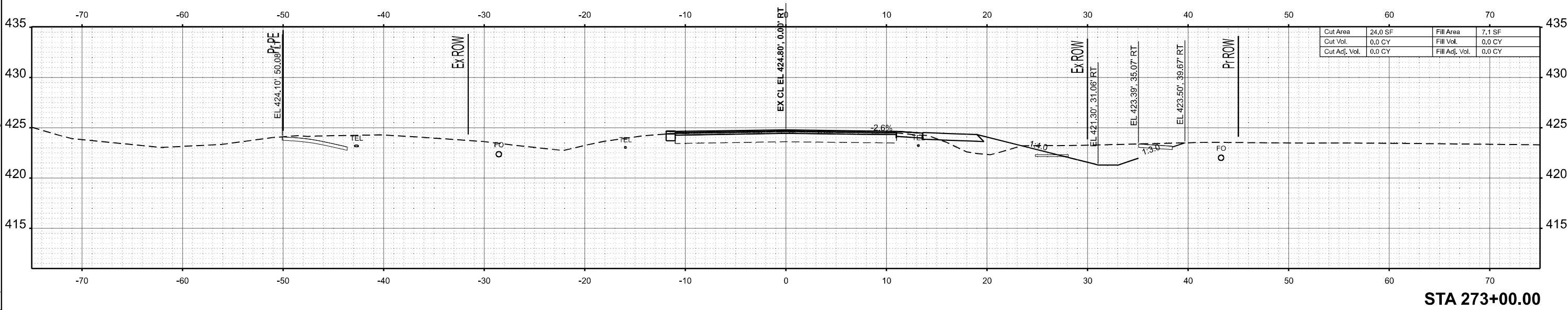
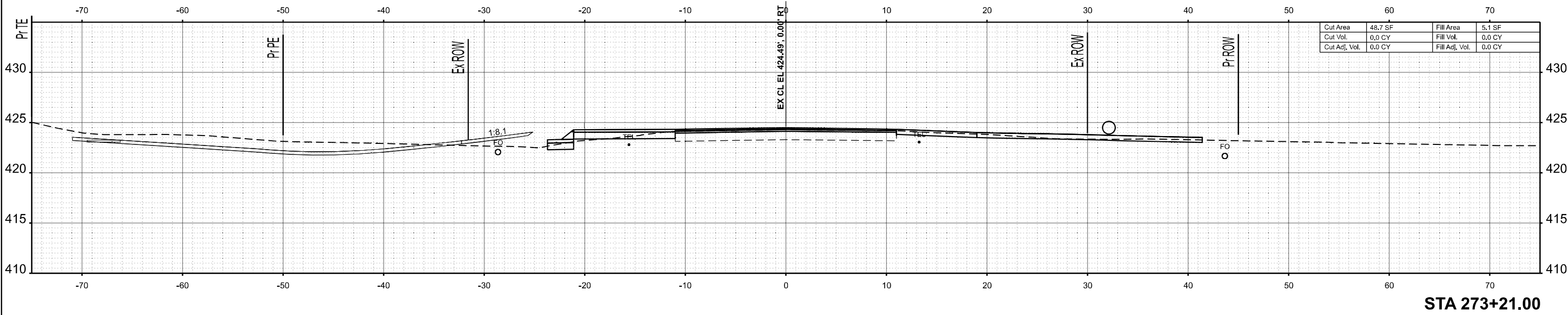
USER NAME = melissa.cole	DESIGNED -	REVISED -
	DRAWN -	REVISED -
	CHECKED -	REVISED -
PLOT DATE = 5/22/2026	DATE -	REVISED -

**STATE OF ILLINOIS
DEPARTMENT OF TRANSPORTATION**

CROSS SECTIONS

SCALE: 1"=5' SHEET 166 OF 269 SHEETS STA. TO STA.

F.A.S RTE.	SECTION	COUNTY	TOTAL SHEETS	SHEET NO.
2826	(41-8,1,2)RS-5;1B-1	Jefferson	408	305
CONTRACT NO. 78520				
ILLINOIS FED. AID PROJECT				



MODEL: IL 375 - 273+00.00 R2 (Sheet)
 FILE NAME: c:\p\work\w\ad\col\m\110354\ID978520-Shulx\Sections.dgn

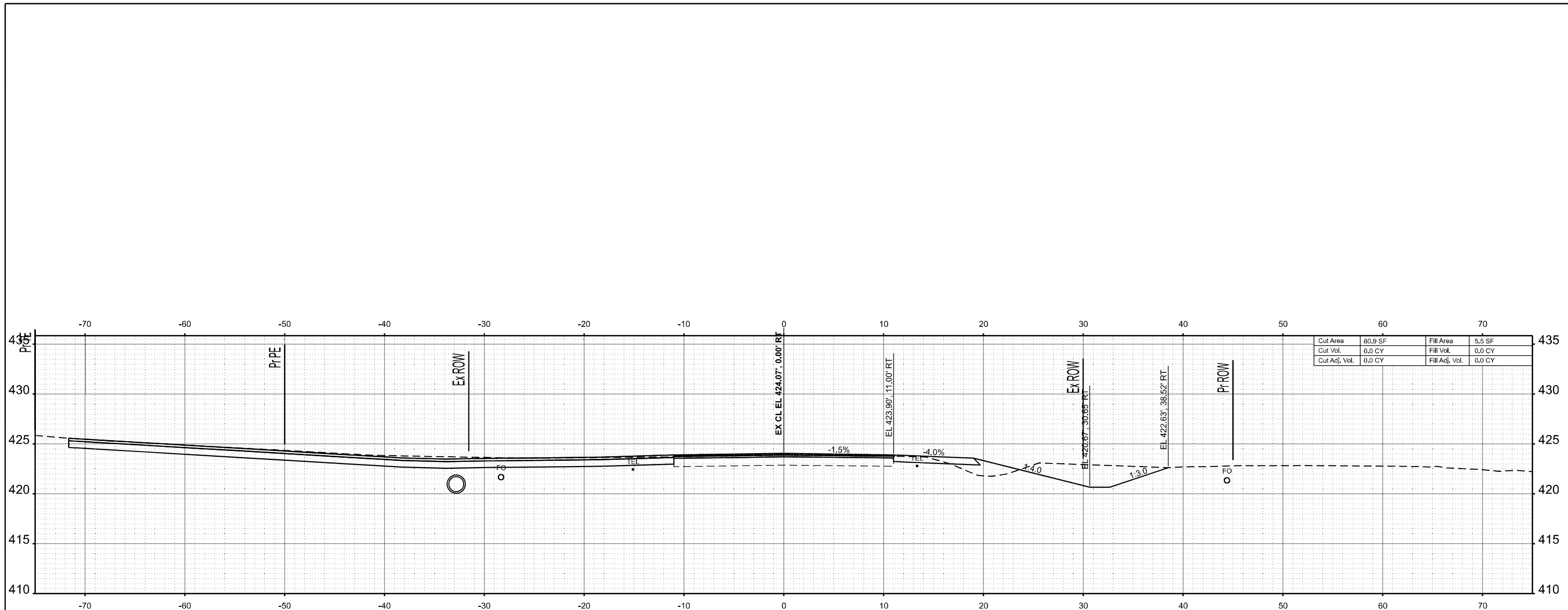
USER NAME = melissa.cole	DESIGNED -	REVISED -
	DRAWN -	REVISED -
	CHECKED -	REVISED -
PLOT DATE = 5/22/2026	DATE -	REVISED -

STATE OF ILLINOIS
DEPARTMENT OF TRANSPORTATION

CROSS SECTIONS

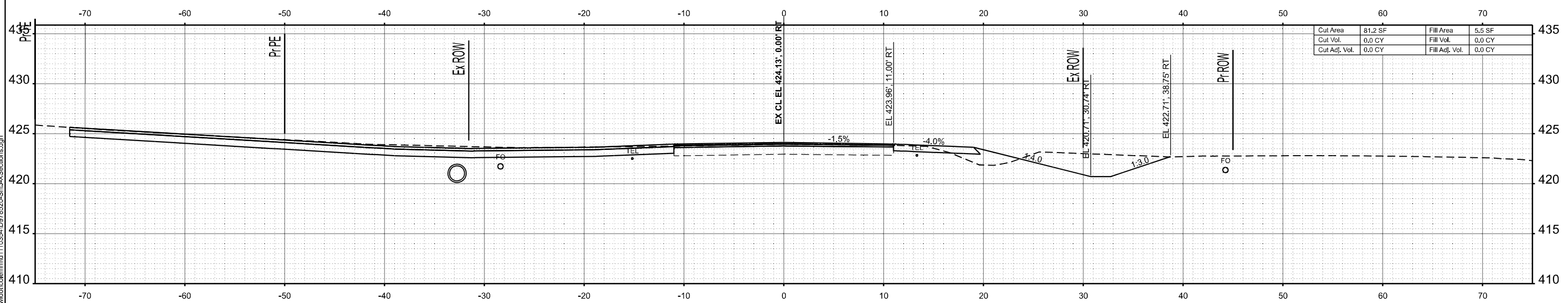
SCALE: 1"=5' SHEET 167 OF 269 SHEETS STA. TO STA.

F.A.S. RTE.	SECTION	COUNTY	TOTAL SHEETS	SHEET NO.
2826	(41-8,1,2)RS-5;1B-1	Jefferson	408	306
CONTRACT NO. 78520				
ILLINOIS FED. AID PROJECT				



Cut Area	80.9 SF	Fill Area	5.5 SF
Cut Vol.	0.0 CY	Fill Vol.	0.0 CY
Cut Adj. Vol.	0.0 CY	Fill Adj. Vol.	0.0 CY

STA 273+50.00



Cut Area	81.2 SF	Fill Area	5.5 SF
Cut Vol.	0.0 CY	Fill Vol.	0.0 CY
Cut Adj. Vol.	0.0 CY	Fill Adj. Vol.	0.0 CY

STA 273+46.00

MODEL: IL 375 - 273+46.00 R2 (Sheet)
 FILE NAME: c:\p\work\78520\shu\XSections.dgn

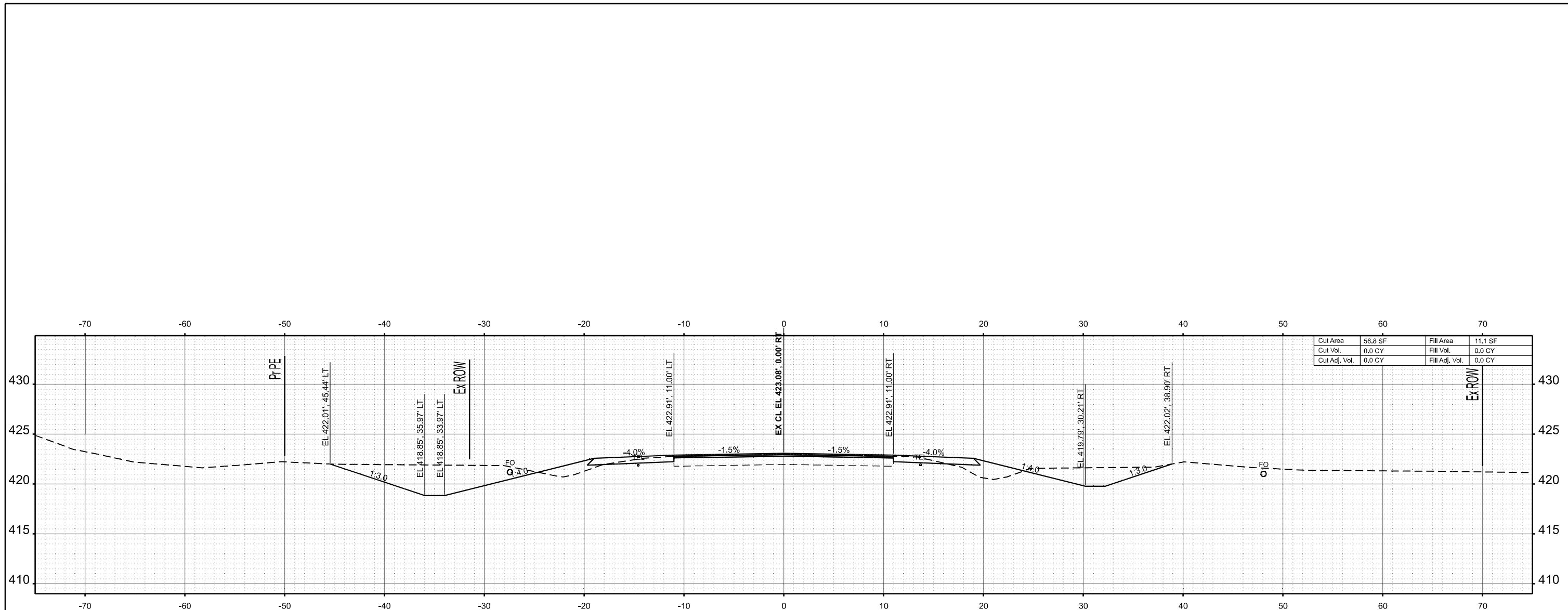
USER NAME = melissa.cole	DESIGNED -	REVISED -
	DRAWN -	REVISED -
	CHECKED -	REVISED -
PLOT DATE = 5/22/2026	DATE -	REVISED -

**STATE OF ILLINOIS
DEPARTMENT OF TRANSPORTATION**

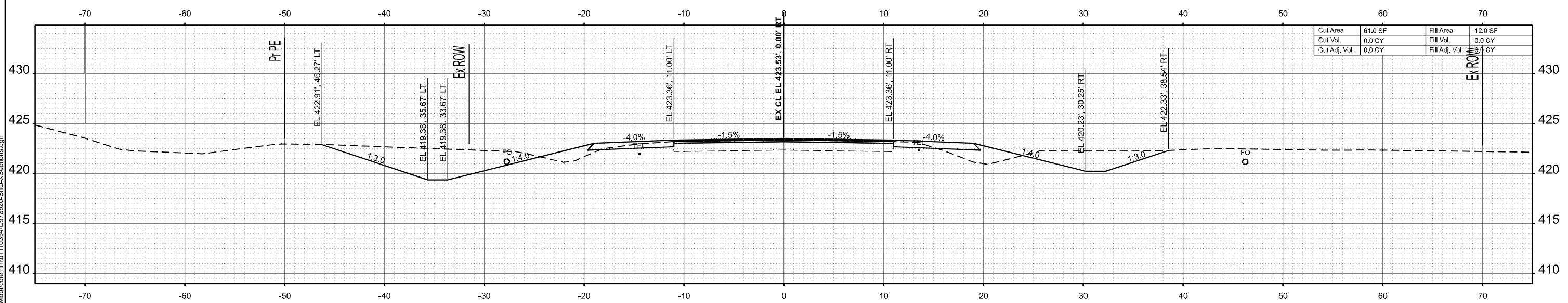
CROSS SECTIONS

SCALE: 1"=5' SHEET 168 OF 269 SHEETS STA. TO STA.

F.A.S RTE.	SECTION	COUNTY	TOTAL SHEETS	SHEET NO.
2826	(41-8,1,2)RS-5;1B-1	Jefferson	408	307
CONTRACT NO. 78520				
ILLINOIS FED. AID PROJECT				



STA 274+50.00



STA 274+00.00

MODEL: IL375 - 274+00.00 R2 (Sheet)
 FILE NAME: c:\p\work\110354\10978520-Shut-XSections.dgn

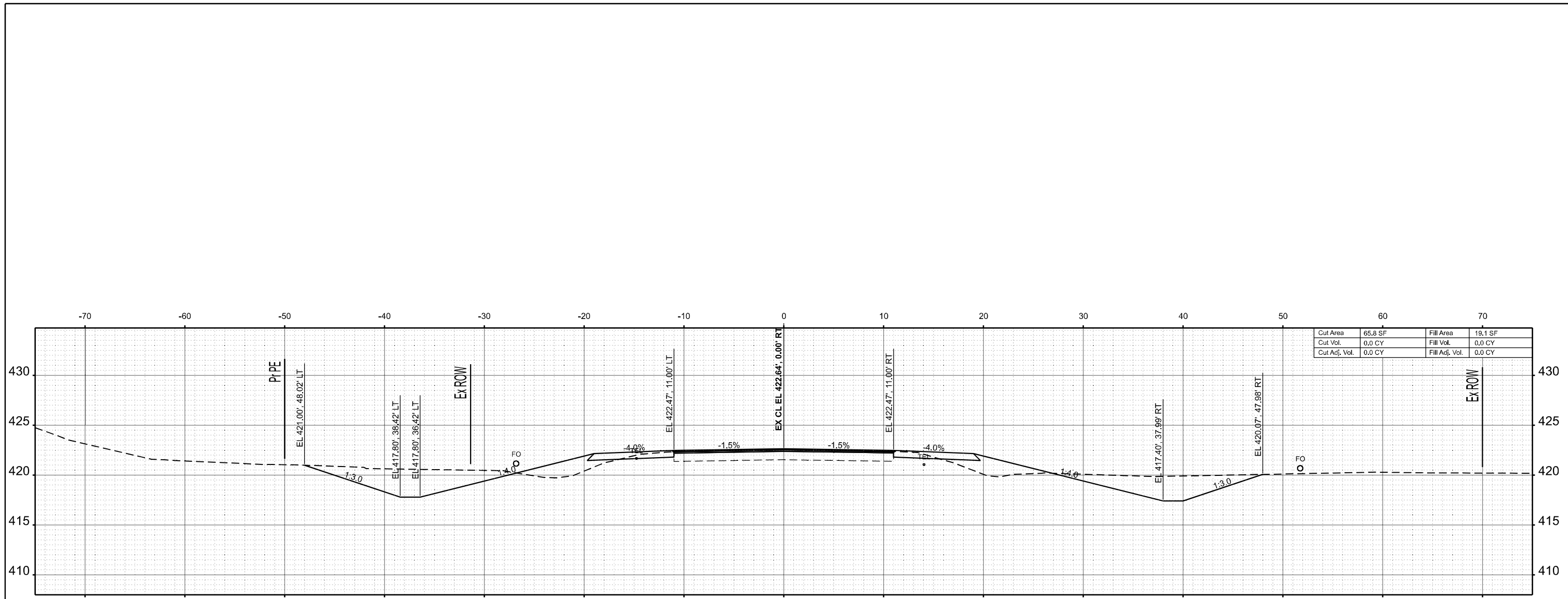
USER NAME = melissa.cole	DESIGNED -	REVISED -
	DRAWN -	REVISED -
	CHECKED -	REVISED -
PLOT DATE = 5/22/2026	DATE -	REVISED -

**STATE OF ILLINOIS
DEPARTMENT OF TRANSPORTATION**

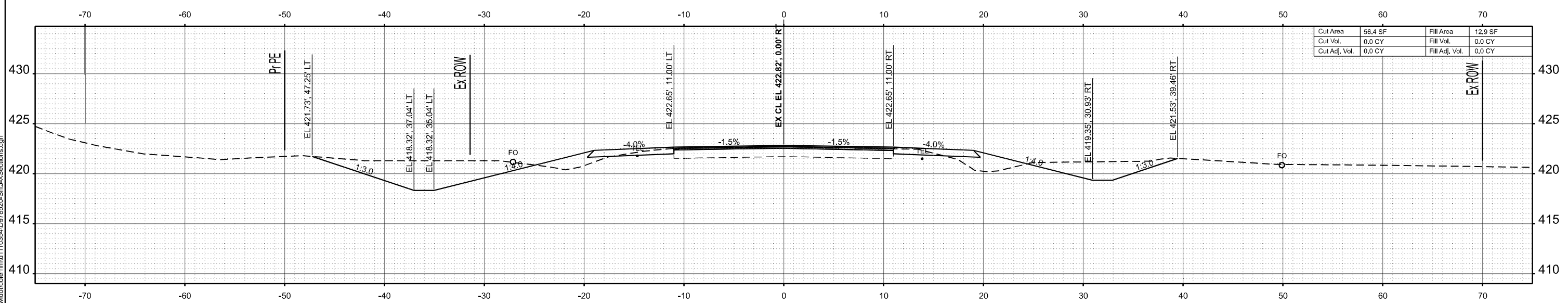
CROSS SECTIONS

SCALE: 1"=5' SHEET 169 OF 269 SHEETS STA. TO STA.

F.A.S. RTE.	SECTION	COUNTY	TOTAL SHEETS	SHEET NO.
2826	(41-8,1,2)RS-5;1B-1	Jefferson	408	308
CONTRACT NO. 78520				
ILLINOIS FED. AID PROJECT				



STA 275+50.00



STA 275+00.00

MODEL: IL 375 - 275+00.00 R2 (Sheet)
 FILE NAME: c:\p\work\110354\10978520-Shut-X-Sections.dgn

USER NAME = melissa.cole	DESIGNED -	REVISED -
	DRAWN -	REVISED -
	CHECKED -	REVISED -
PLOT DATE = 5/22/2026	DATE -	REVISED -

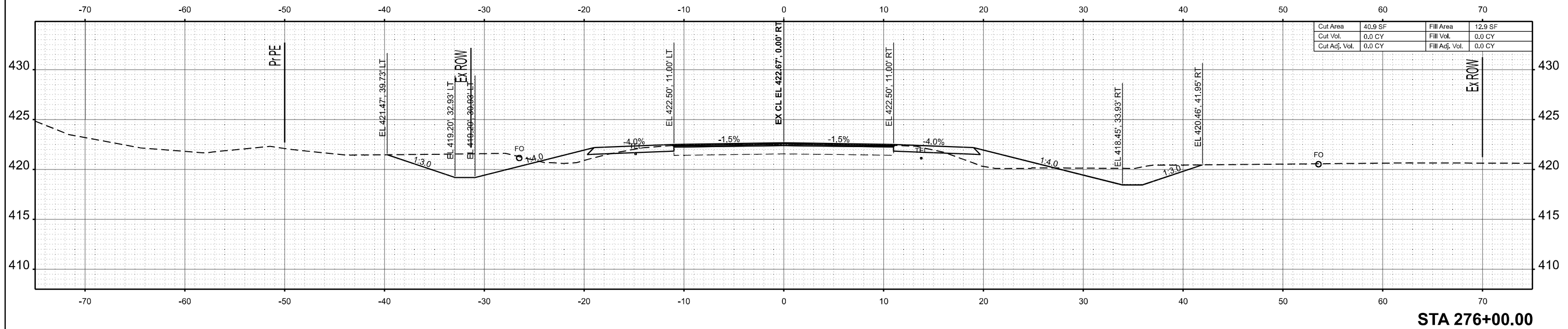
**STATE OF ILLINOIS
 DEPARTMENT OF TRANSPORTATION**

CROSS SECTIONS

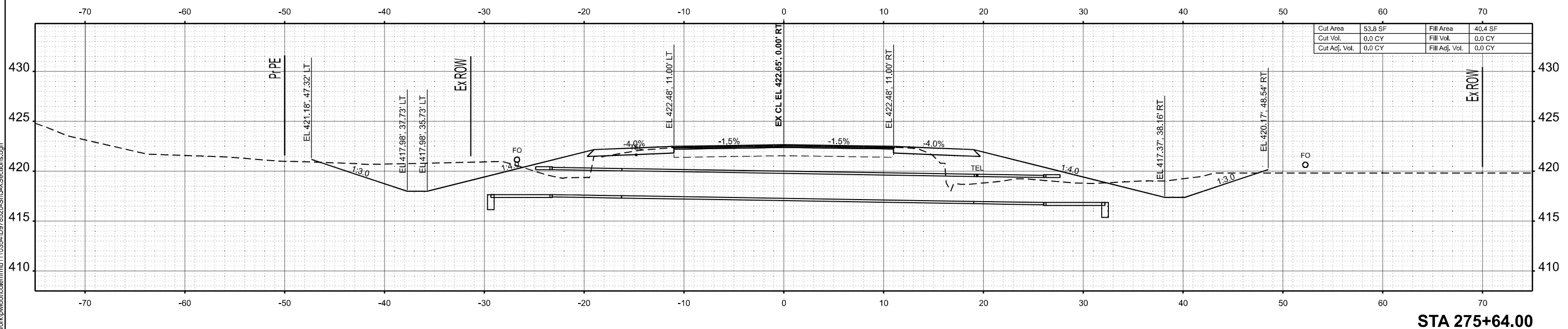
SCALE: 1"=5' SHEET 170 OF 269 SHEETS STA. TO STA.

F.A.S. RTE.	SECTION	COUNTY	TOTAL SHEETS	SHEET NO.
2826	(41-8,1,2)RS-5;1B-1	Jefferson	408	309
CONTRACT NO. 78520				
ILLINOIS FED. AID PROJECT				

MODEL: IL 375 - 275+64.00 R2 (Sheet)
 FILE NAME: c:\pwworking\dotcom\m110354\0978520-Sub-X-Sections.dgn



STA 276+00.00



STA 275+64.00

USER NAME = melissa.cole	DESIGNED -	REVISED -
	DRAWN -	REVISED -
	CHECKED -	REVISED -
PLOT DATE = 5/22/2026	DATE -	REVISED -

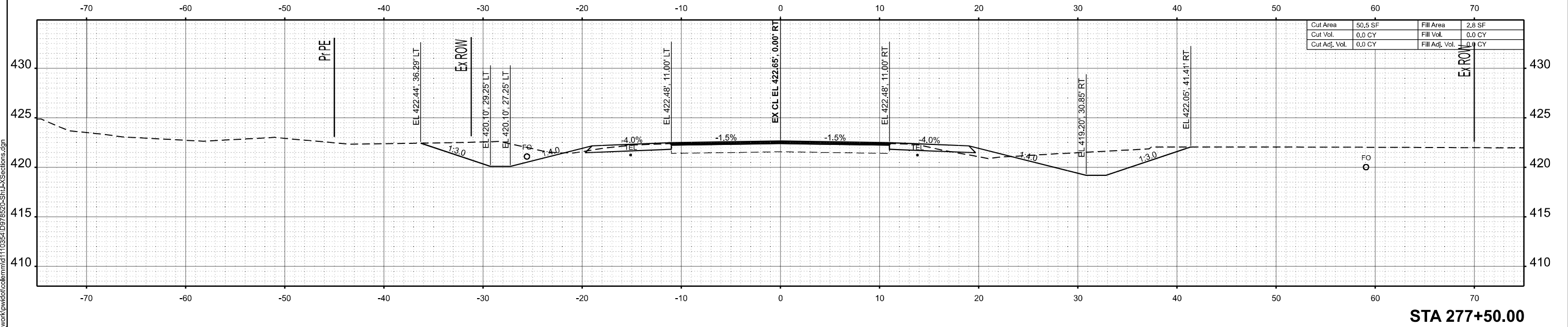
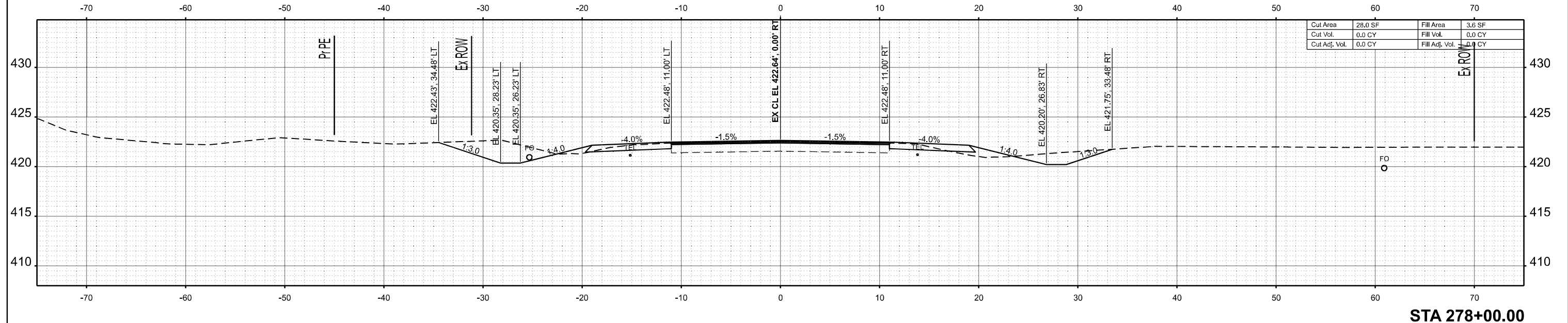
STATE OF ILLINOIS
 DEPARTMENT OF TRANSPORTATION

CROSS SECTIONS

SCALE: 1"=5' SHEET 171 OF 269 SHEETS STA. TO STA.

F.A.S RTE.	SECTION	COUNTY	TOTAL SHEETS	SHEET NO.
2826	(41-8,1,2)RS-5;1B-1	Jefferson	408	310
CONTRACT NO. 78520				
ILLINOIS FED. AID PROJECT				

MODEL: IL 375 - 277+50.00 R2 (Sheet)
 FILE NAME: c:\pwworking\tdocuser\m110354\0978520-Shut-XSections.dgn



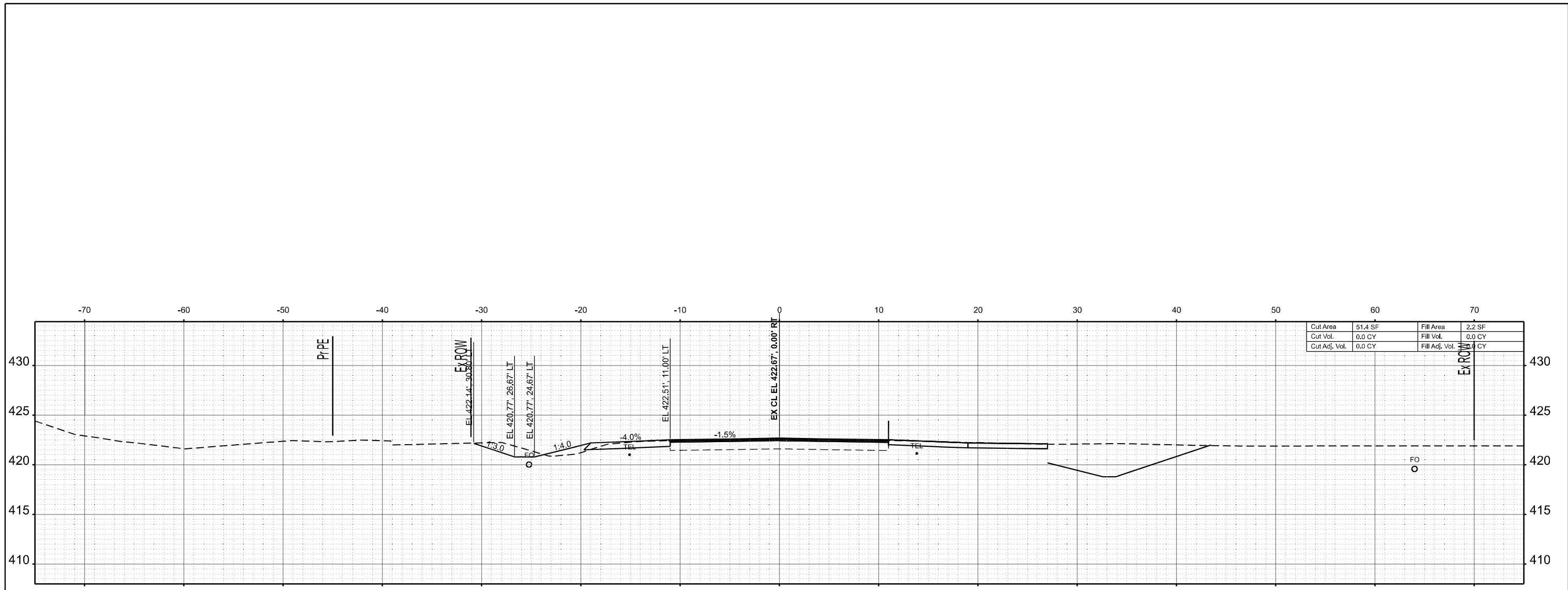
USER NAME = melissa.cole	DESIGNED -	REVISED -
	DRAWN -	REVISED -
	CHECKED -	REVISED -
PLOT DATE = 5/22/2026	DATE -	REVISED -

**STATE OF ILLINOIS
 DEPARTMENT OF TRANSPORTATION**

CROSS SECTIONS

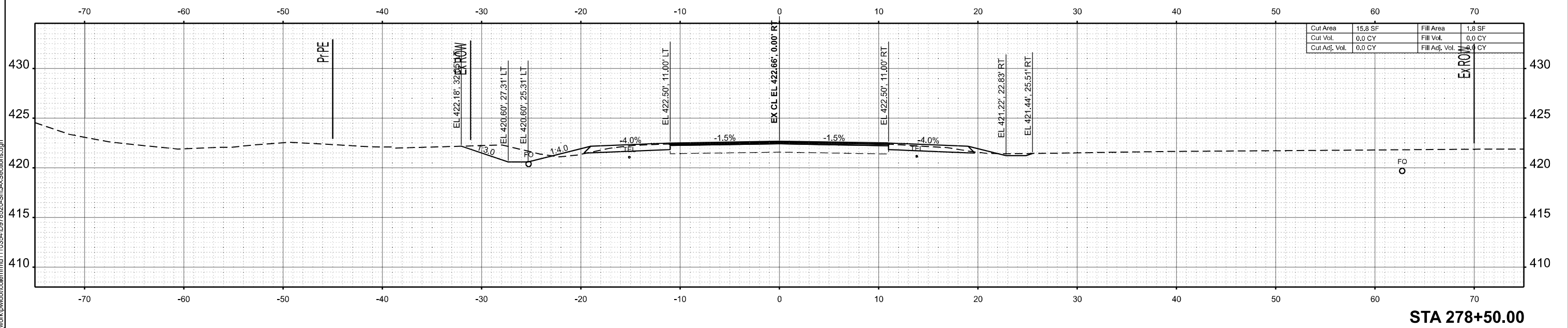
SCALE: 1"=5' SHEET 173 OF 269 SHEETS STA. TO STA.

F.A.S RTE.	SECTION	COUNTY	TOTAL SHEETS	SHEET NO.
2826	(41-8,1,2)RS-5;1B-1	Jefferson	408	312
CONTRACT NO. 78520				
ILLINOIS FED. AID PROJECT				



Cut Area	51.4 SF	Fill Area	2.2 SF
Cut Vol.	0.0 CY	Fill Vol.	0.0 CY
Cut Adj. Vol.	0.0 CY	Fill Adj. Vol.	0.0 CY

STA 278+84.00



Cut Area	15.8 SF	Fill Area	1.8 SF
Cut Vol.	0.0 CY	Fill Vol.	0.0 CY
Cut Adj. Vol.	0.0 CY	Fill Adj. Vol.	0.0 CY

STA 278+50.00

MODEL: IL 375 - 278+50.00 R2 (Sheet)
FILE NAME: c:\p\work\adloc\m110354\0978520-Shut-X\Sections.dgn

USER NAME = melissa.cole	DESIGNED -	REVISED -
	DRAWN -	REVISED -
	CHECKED -	REVISED -
PLOT DATE = 5/22/2026	DATE -	REVISED -

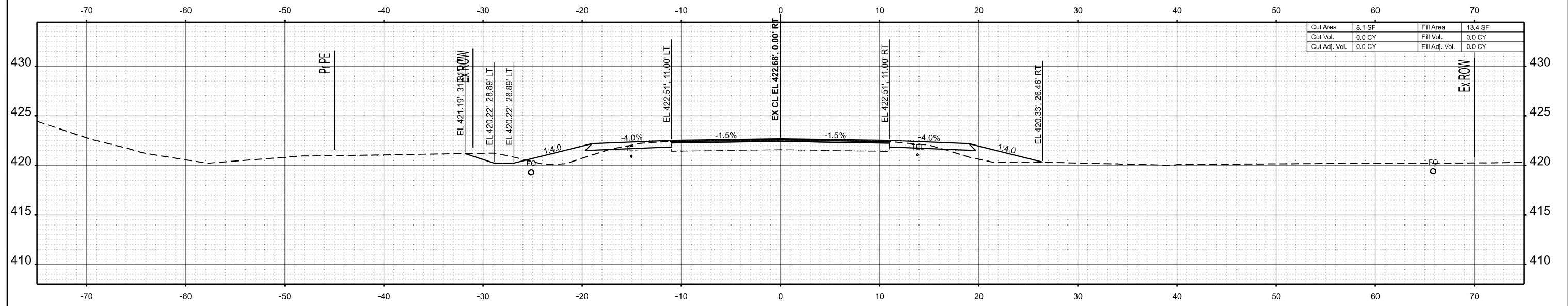
**STATE OF ILLINOIS
DEPARTMENT OF TRANSPORTATION**

CROSS SECTIONS

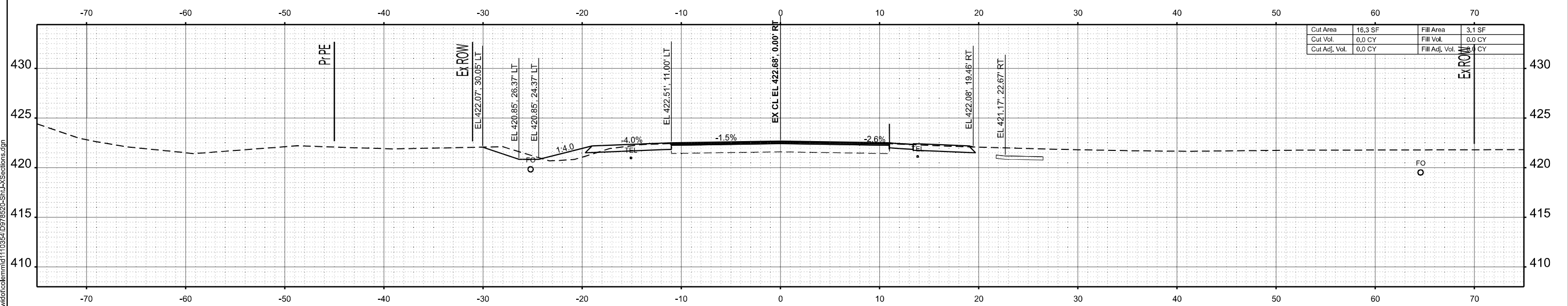
SCALE: 1"=5' SHEET 174 OF 269 SHEETS STA. TO STA.

F.A.S RTE.	SECTION	COUNTY	TOTAL SHEETS	SHEET NO.
2826	(41-8,1,2)RS-5;1B-1	Jefferson	408	313
CONTRACT NO. 78520			ILLINOIS FED. AID PROJECT	

MODEL: IL375 - 279+00 R2 (Sheet)
 FILE NAME: c:\pwworking\tdocuments\110354\0978520-Sub-X\Sections.dgn



STA 279+50.00



STA 279+00.00

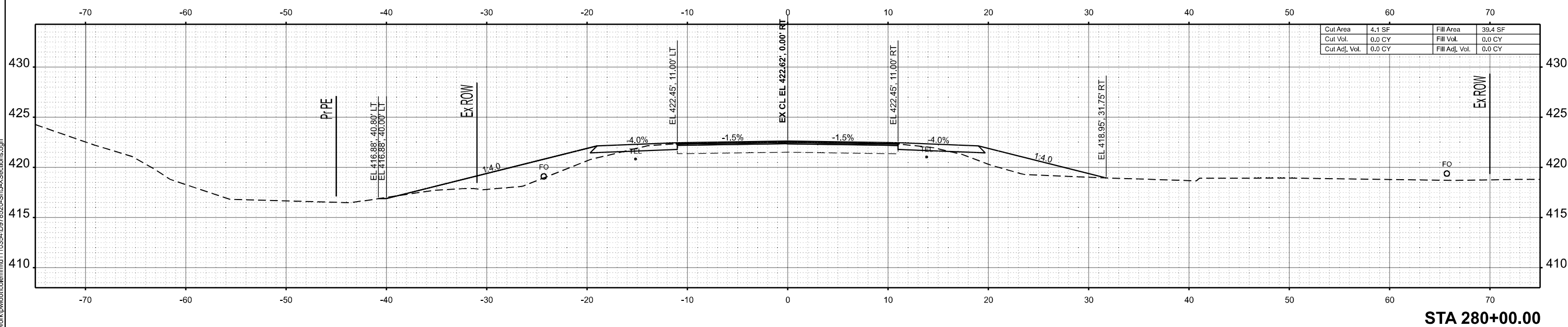
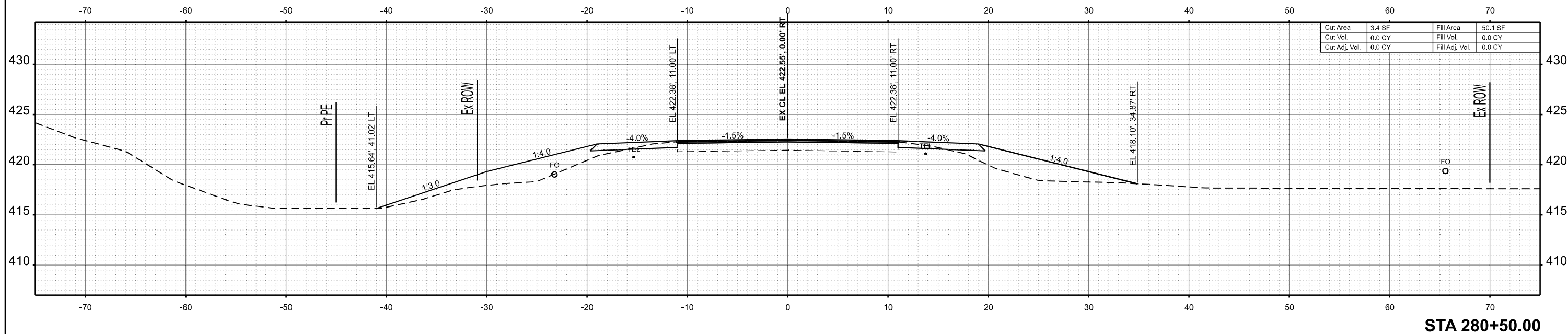
USER NAME = melissa.cole	DESIGNED -	REVISED -
	DRAWN -	REVISED -
	CHECKED -	REVISED -
PLOT DATE = 5/22/2026	DATE -	REVISED -

**STATE OF ILLINOIS
 DEPARTMENT OF TRANSPORTATION**

CROSS SECTIONS

SCALE: 1"=5' SHEET 175 OF 269 SHEETS STA. TO STA.

F.A.S. RTE.	SECTION	COUNTY	TOTAL SHEETS	SHEET NO.
2826	(41-8,1,2)RS-5;1B-1	Jefferson	408	314
CONTRACT NO. 78520				
ILLINOIS FED. AID PROJECT				



MODEL: IL 375 - 280+00.00 R2 (Sheet)
 FILE NAME: c:\pwworking\dotcom\m110354\0978520-Sub-X\Sections.dgn

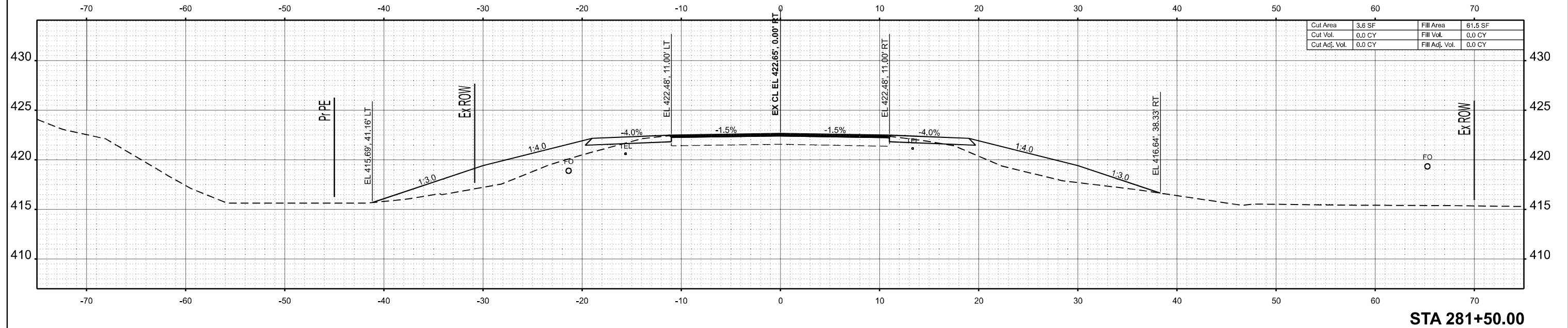
USER NAME = melissa.cole	DESIGNED -	REVISED -
	DRAWN -	REVISED -
	CHECKED -	REVISED -
PLOT DATE = 5/22/2026	DATE -	REVISED -

**STATE OF ILLINOIS
DEPARTMENT OF TRANSPORTATION**

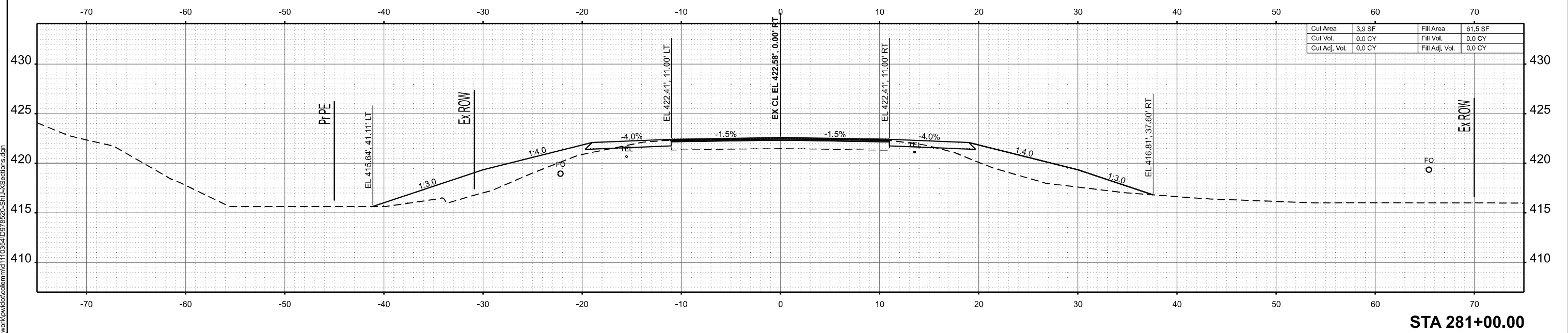
CROSS SECTIONS

SCALE: 1"=5' SHEET 176 OF 269 SHEETS STA. TO STA.

F.A.S RTE.	SECTION	COUNTY	TOTAL SHEETS	SHEET NO.
2826	(41-8,1,2)RS-5;1B-1	Jefferson	408	315
CONTRACT NO. 78520				
ILLINOIS FED. AID PROJECT				



STA 281+50.00



STA 281+00.00

MODEL: IL 375 - 281+00.00 R2 (Sheet)
 FILE NAME: c:\pwworking\autocad\mtd110354\0978520-Shu-XSections.dgn

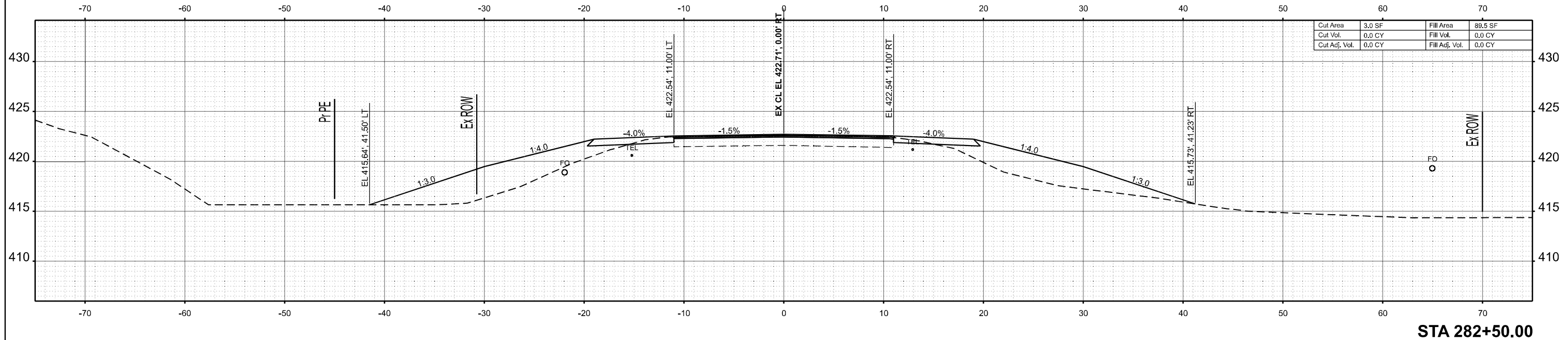
USER NAME = melissa.cole	DESIGNED -	REVISED -
	DRAWN -	REVISED -
	CHECKED -	REVISED -
PLOT DATE = 5/22/2026	DATE -	REVISED -

STATE OF ILLINOIS
DEPARTMENT OF TRANSPORTATION

CROSS SECTIONS

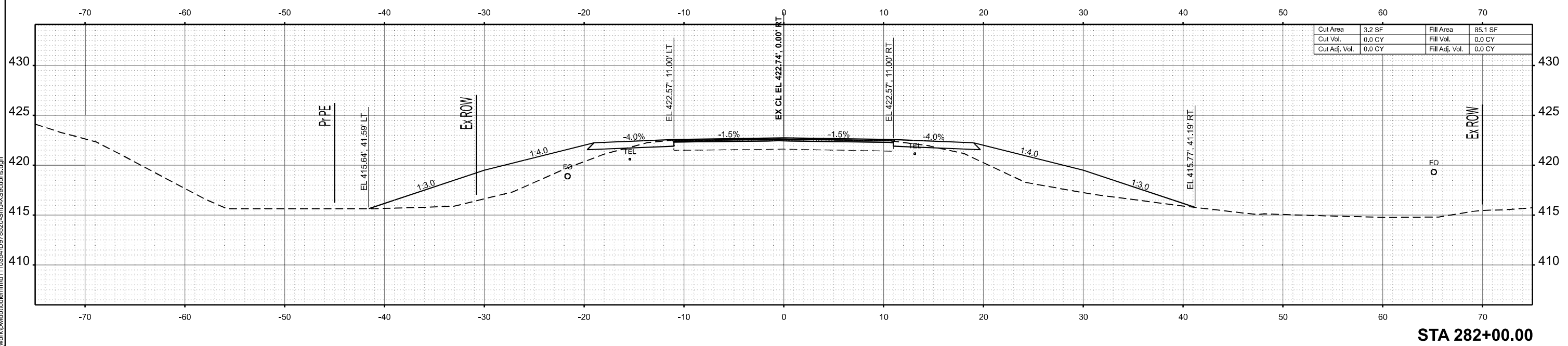
SCALE: 1"=5' SHEET 177 OF 269 SHEETS STA. TO STA.

F.A.S. RTE.	SECTION	COUNTY	TOTAL SHEETS	SHEET NO.
2826	(41-8,1,2)RS-5;1B-1	Jefferson	408	316
CONTRACT NO. 78520				
ILLINOIS FED. AID PROJECT				



Cut Area	3.0 SF	Fill Area	89.5 SF
Cut Vol.	0.0 CY	Fill Vol.	0.0 CY
Cut Adj. Vol.	0.0 CY	Fill Adj. Vol.	0.0 CY

STA 282+50.00



Cut Area	3.2 SF	Fill Area	85.1 SF
Cut Vol.	0.0 CY	Fill Vol.	0.0 CY
Cut Adj. Vol.	0.0 CY	Fill Adj. Vol.	0.0 CY

STA 282+00.00

MODEL: IL 375 - 282+00.00 R2 (Sheet)
FILE NAME: c:\p\work\tdoc\colermm\110354\0978520-Sub-X\Sections.dgn

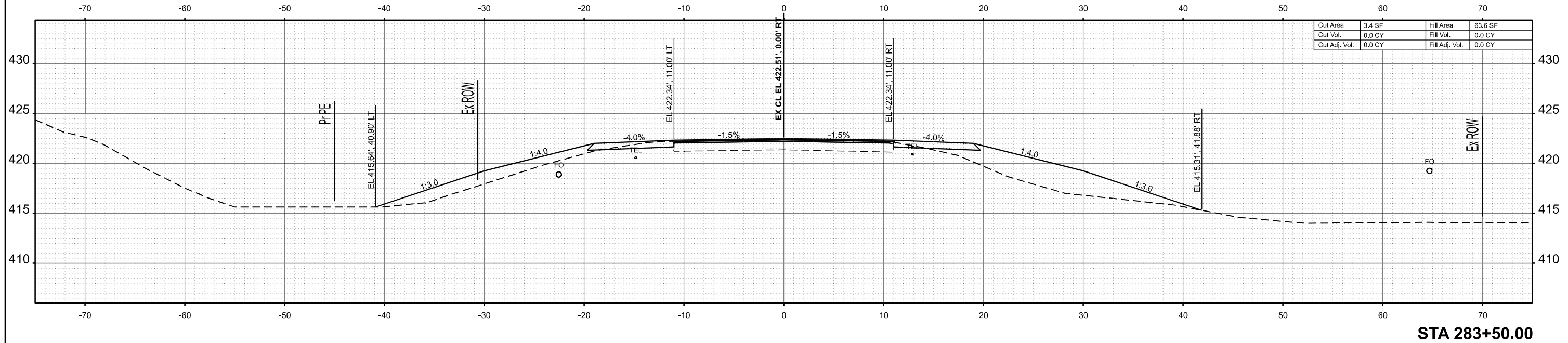
USER NAME = melissa.cole	DESIGNED -	REVISED -
	DRAWN -	REVISED -
	CHECKED -	REVISED -
PLOT DATE = 5/22/2026	DATE -	REVISED -

**STATE OF ILLINOIS
DEPARTMENT OF TRANSPORTATION**

CROSS SECTIONS

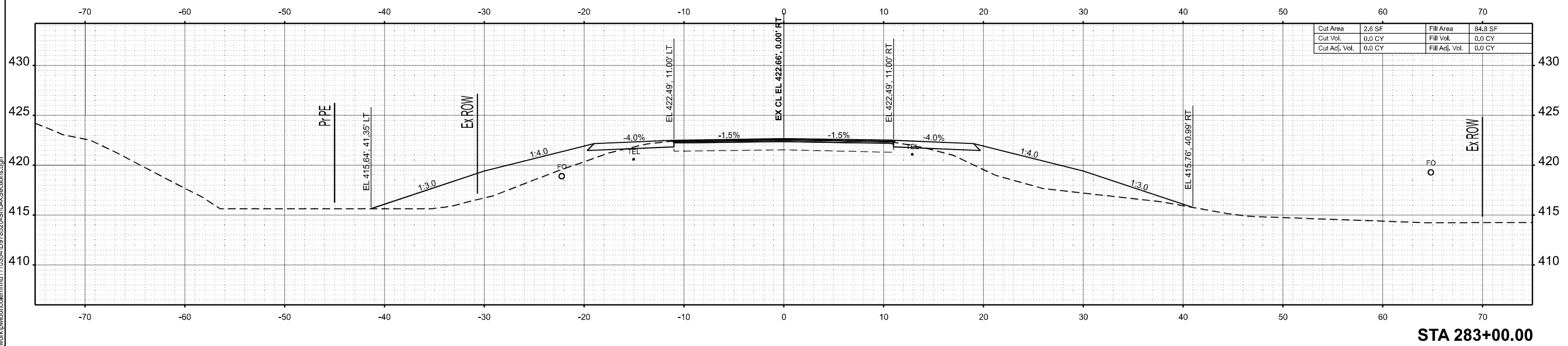
SCALE: 1"=5' SHEET 178 OF 269 SHEETS STA. TO STA.

F.A.S. RTE.	SECTION	COUNTY	TOTAL SHEETS	SHEET NO.
2826	(41-8,1,2)RS-5;1B-1	Jefferson	408	317
CONTRACT NO. 78520			ILLINOIS FED. AID PROJECT	



Cut Area	3.4 SF	Fill Area	63.6 SF
Cut Vol.	0.0 CY	Fill Vol.	0.0 CY
Cut Adj. Vol.	0.0 CY	Fill Adj. Vol.	0.0 CY

STA 283+50.00



Cut Area	2.6 SF	Fill Area	84.8 SF
Cut Vol.	0.0 CY	Fill Vol.	0.0 CY
Cut Adj. Vol.	0.0 CY	Fill Adj. Vol.	0.0 CY

STA 283+00.00

MODEL: IL375 - 283+00.00 R2 (Sheet)
 FILE NAME: c:\pwworking\dotcom\110354\ID978520-Sub-X\Sections.dgn

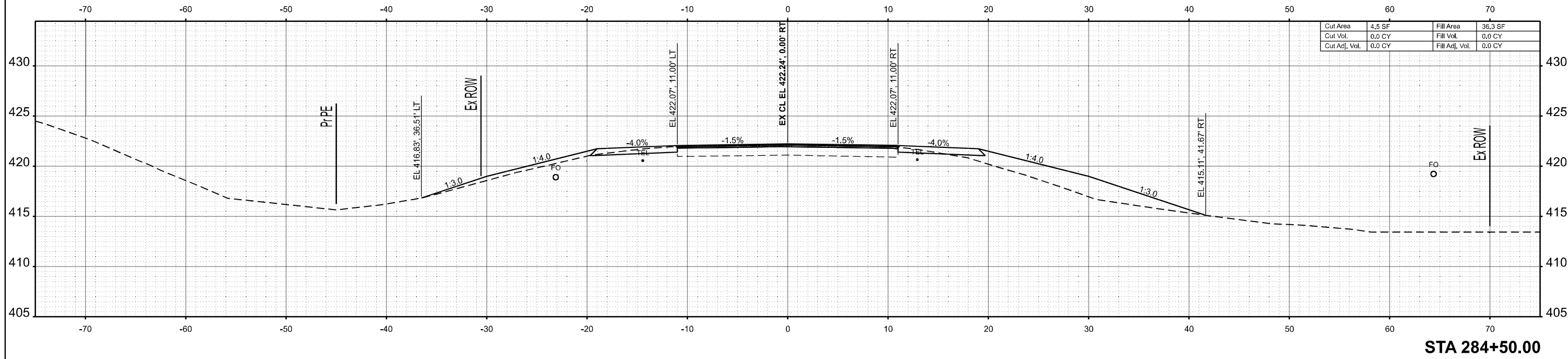
USER NAME = melissa.cole	DESIGNED -	REVISED -
	DRAWN -	REVISED -
	CHECKED -	REVISED -
PLOT DATE = 5/22/2026	DATE -	REVISED -

STATE OF ILLINOIS
DEPARTMENT OF TRANSPORTATION

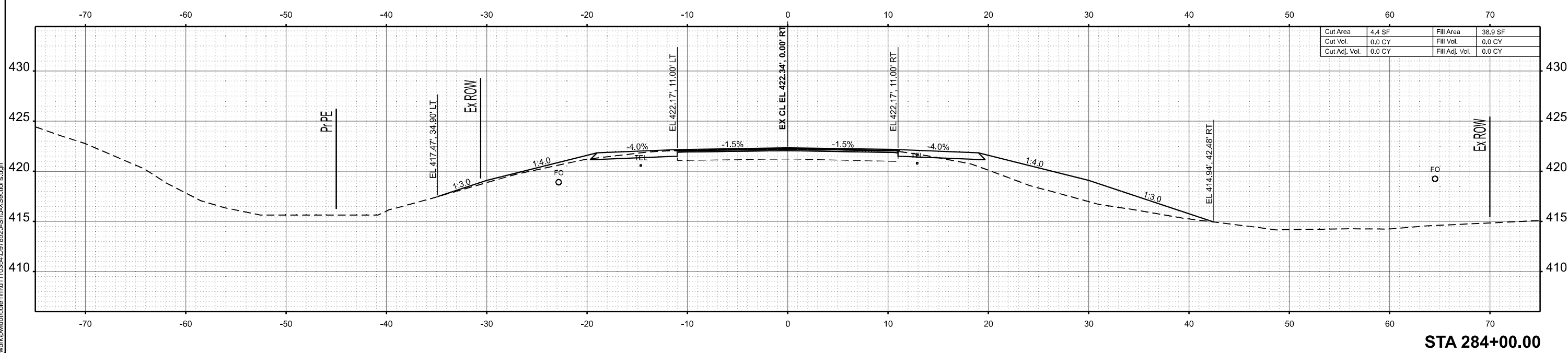
CROSS SECTIONS

SCALE: 1"=5' SHEET 179 OF 269 SHEETS STA. TO STA.

F.A.S RTE.	SECTION	COUNTY	TOTAL SHEETS	SHEET NO.
2826	(41-8,1,2)RS-5;1B-1	Jefferson	408	318
CONTRACT NO. 78520				
ILLINOIS FED. AID PROJECT				



STA 284+50.00



STA 284+00.00

MODEL: IL375 - 284+00.00 R2 (Sheet)
 FILE NAME: c:\p\work\w\doc\colermm\110354\ID978520-Stru-X\Sections.dgn

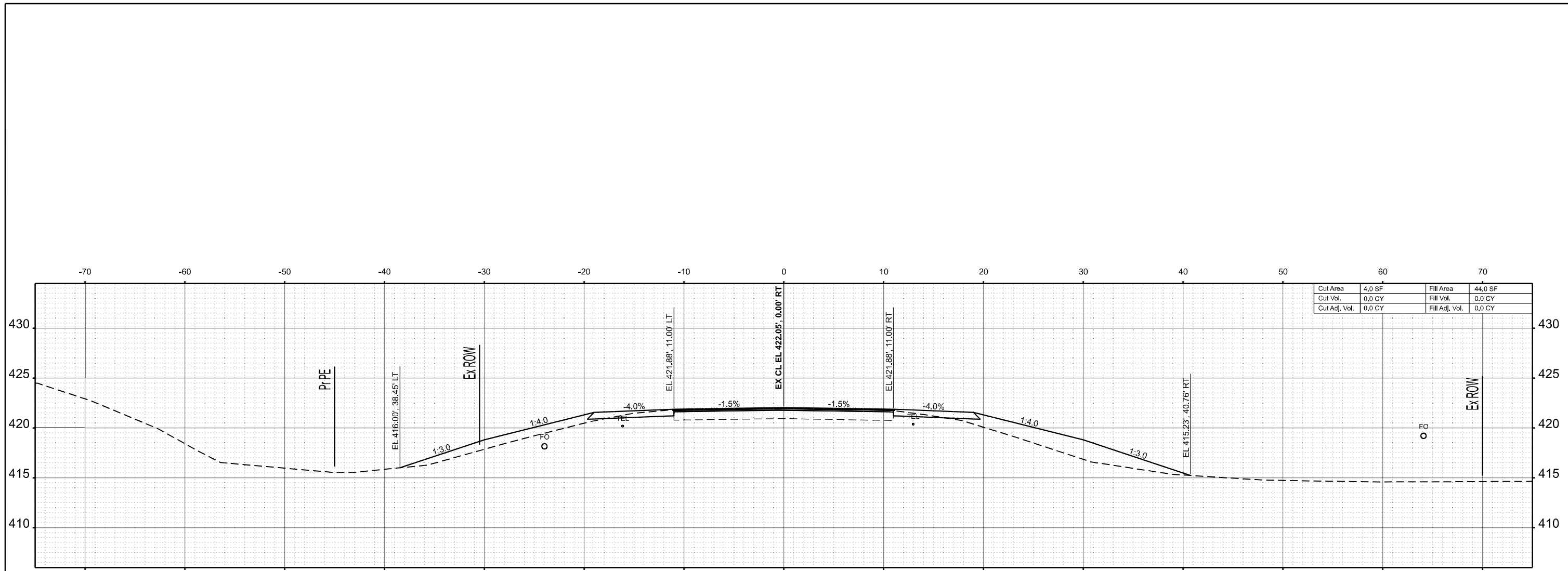
USER NAME = melissa.cole	DESIGNED -	REVISED -
	DRAWN -	REVISED -
	CHECKED -	REVISED -
PLOT DATE = 5/22/2026	DATE -	REVISED -

STATE OF ILLINOIS
DEPARTMENT OF TRANSPORTATION

CROSS SECTIONS

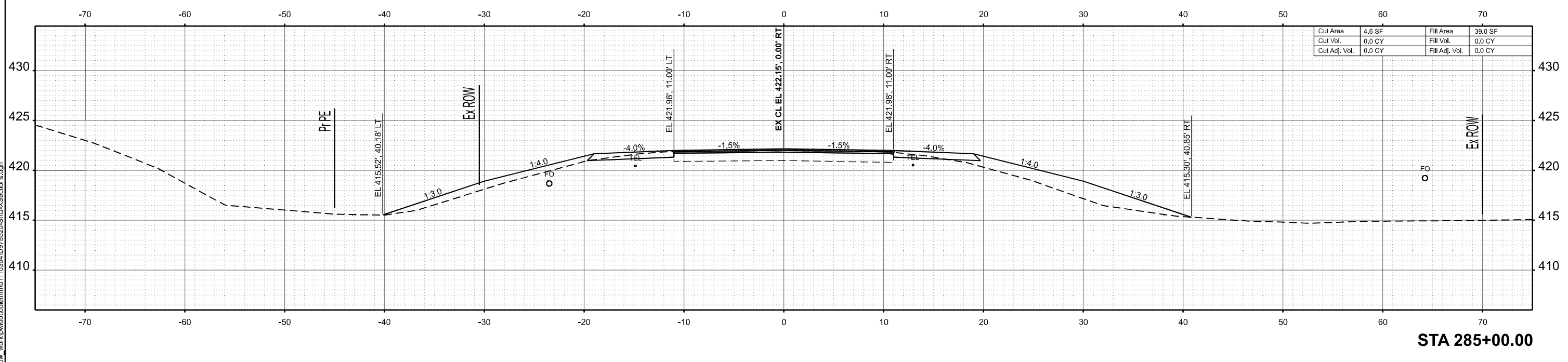
SCALE: 1"=5' SHEET 180 OF 269 SHEETS STA. TO STA.

F.A.S. RTE.	SECTION	COUNTY	TOTAL SHEETS	SHEET NO.
2826	(41-8,1,2)RS-5;1B-1	Jefferson	408	319
CONTRACT NO. 78520				
ILLINOIS FED. AID PROJECT				



Cut Area	4.0 SF	Fill Area	44.0 SF
Cut Vol.	0.0 CY	Fill Vol.	0.0 CY
Cut Adj. Vol.	0.0 CY	Fill Adj. Vol.	0.0 CY

STA 285+50.00



Cut Area	4.6 SF	Fill Area	39.0 SF
Cut Vol.	0.0 CY	Fill Vol.	0.0 CY
Cut Adj. Vol.	0.0 CY	Fill Adj. Vol.	0.0 CY

STA 285+00.00

MODEL: IL 375 - 285+00.00 R2 (Sheet)
 FILE NAME: c:\p\work\w\ad\c\m\m\110354\0978520-Sub-X\Sections.dgn

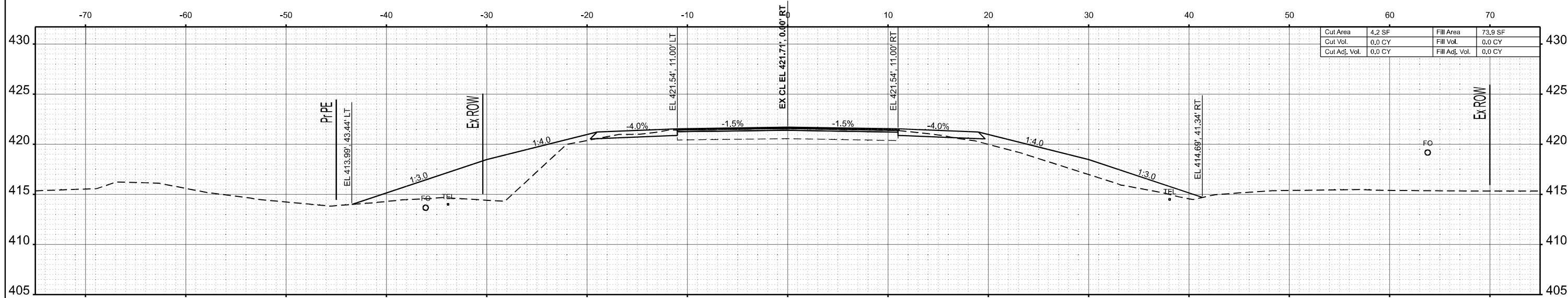
USER NAME = melissa.cole	DESIGNED -	REVISED -
	DRAWN -	REVISED -
	CHECKED -	REVISED -
PLOT DATE = 5/22/2026	DATE -	REVISED -

**STATE OF ILLINOIS
 DEPARTMENT OF TRANSPORTATION**

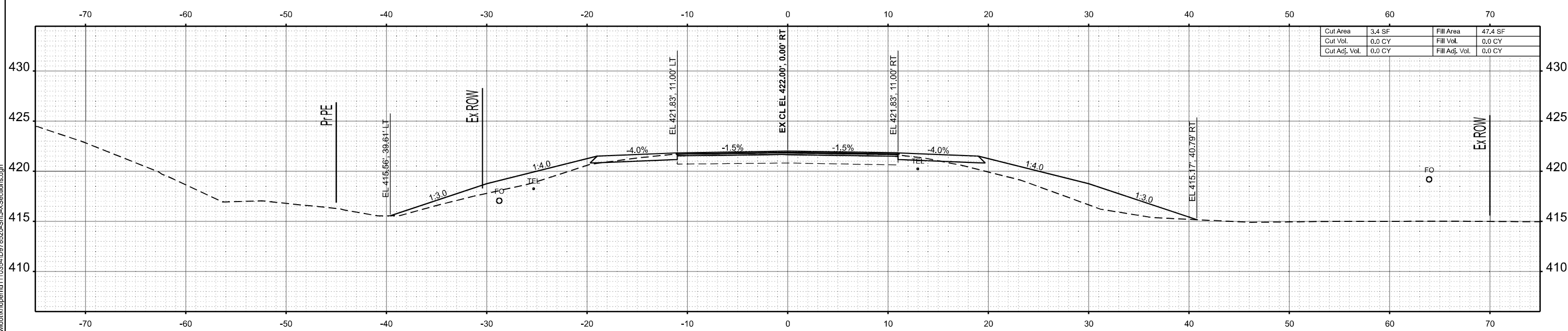
CROSS SECTIONS

SCALE: 1"=5' SHEET 181 OF 269 SHEETS STA. TO STA.

F.A.S. RTE.	SECTION	COUNTY	TOTAL SHEETS	SHEET NO.
2826	(41-8,1,2)RS-5;1B-1	Jefferson	408	320
CONTRACT NO. 78520				
ILLINOIS FED. AID PROJECT				



STA 286+50.00



STA 286+00.00

MODEL: IL375 - 286+00.00 R2 (Sheet)
 FILE NAME: c:\pwworking\skopen\1103541\0978520-Sub-X\Sections.dgn

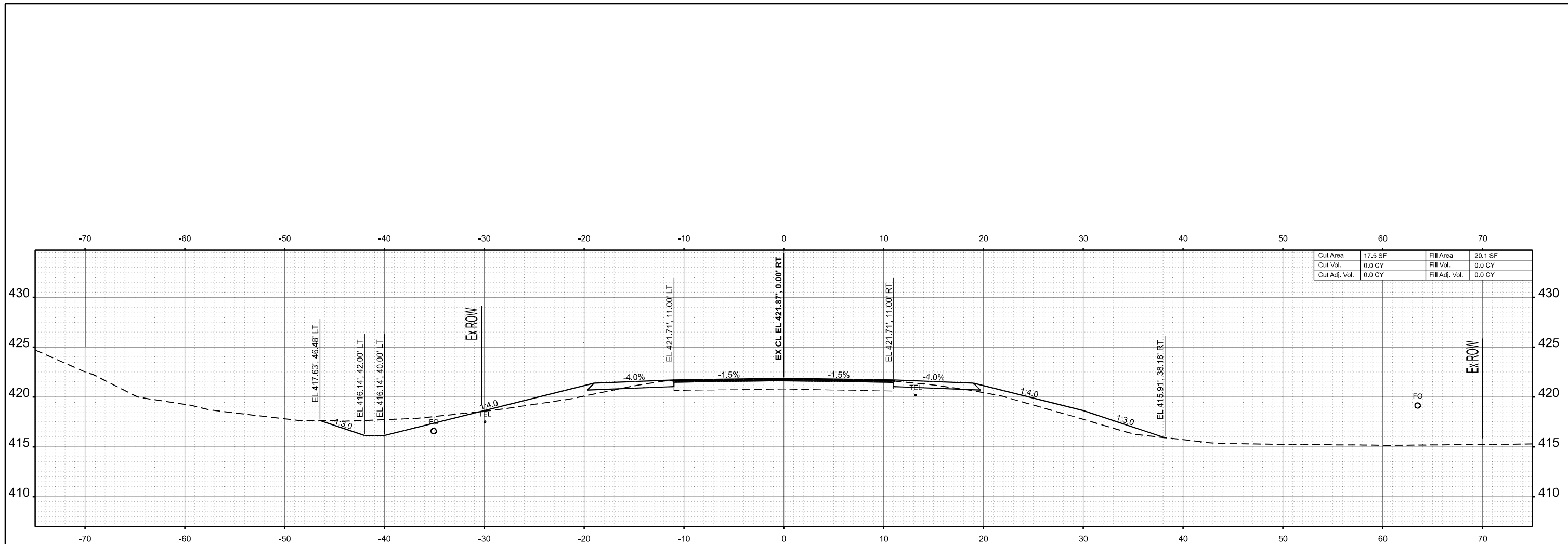
USER NAME = ellise.knop	DESIGNED -	REVISED -
	DRAWN -	REVISED -
	CHECKED -	REVISED -
PLOT DATE = 5/28/2026	DATE -	REVISED -

**STATE OF ILLINOIS
 DEPARTMENT OF TRANSPORTATION**

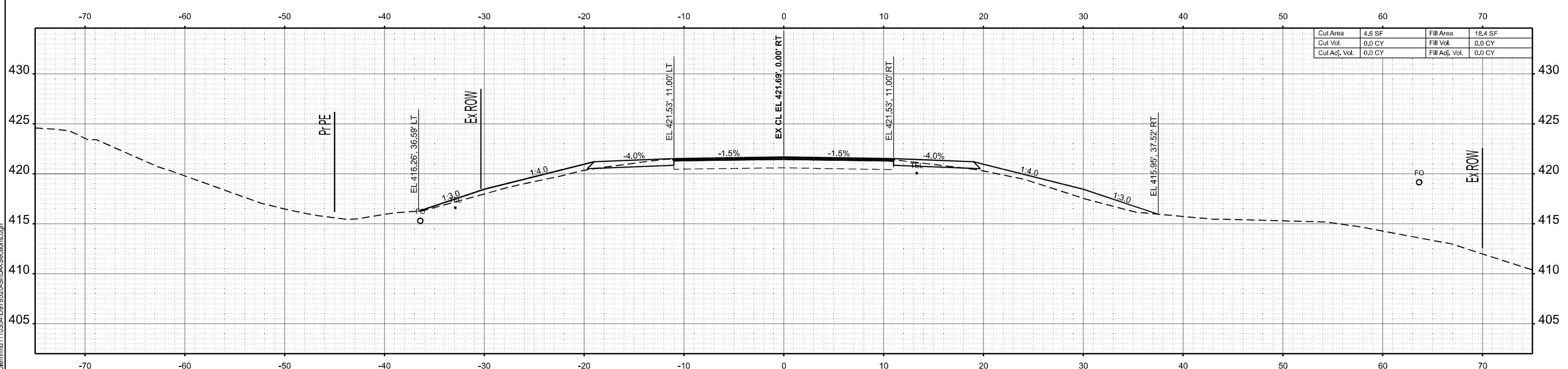
CROSS SECTIONS

SCALE: 1"=5' SHEET 182 OF 269 SHEETS STA. TO STA.

F.A.S RTE.	SECTION	COUNTY	TOTAL SHEETS	SHEET NO.
2826	(41-8,1,2)RS-5;1B-1	Jefferson	408	321
CONTRACT NO. 78520				
ILLINOIS FED. AID PROJECT				



STA 287+50.00



STA 287+00.00

MODEL: IL 375 - 287+00.00 R2 (Sheet)
 FILE NAME: c:\p\work\project\illm\110354\0978520-Stru-X\Sections.dgn

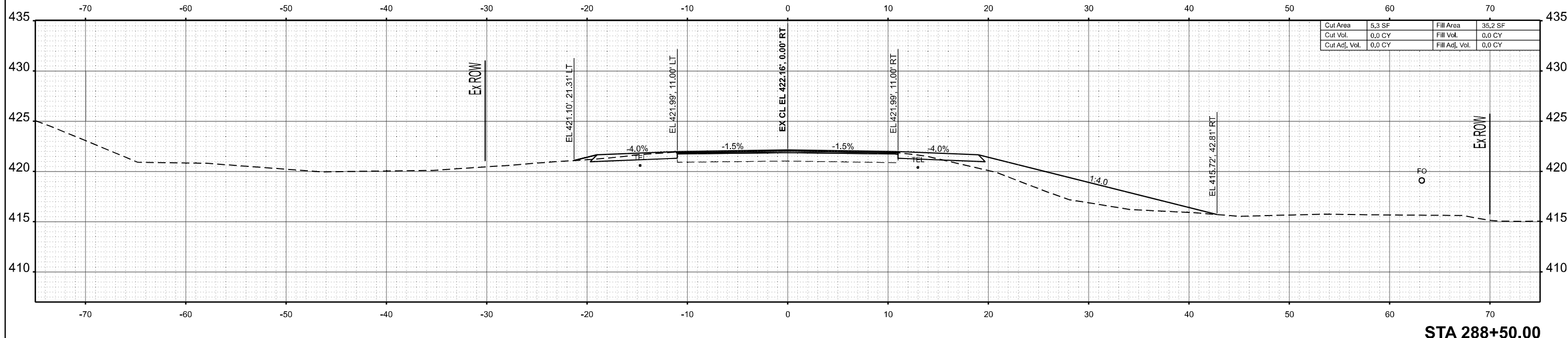
USER NAME = melissa.cole	DESIGNED -	REVISED -
	DRAWN -	REVISED -
	CHECKED -	REVISED -
PLOT DATE = 5/22/2026	DATE -	REVISED -

**STATE OF ILLINOIS
 DEPARTMENT OF TRANSPORTATION**

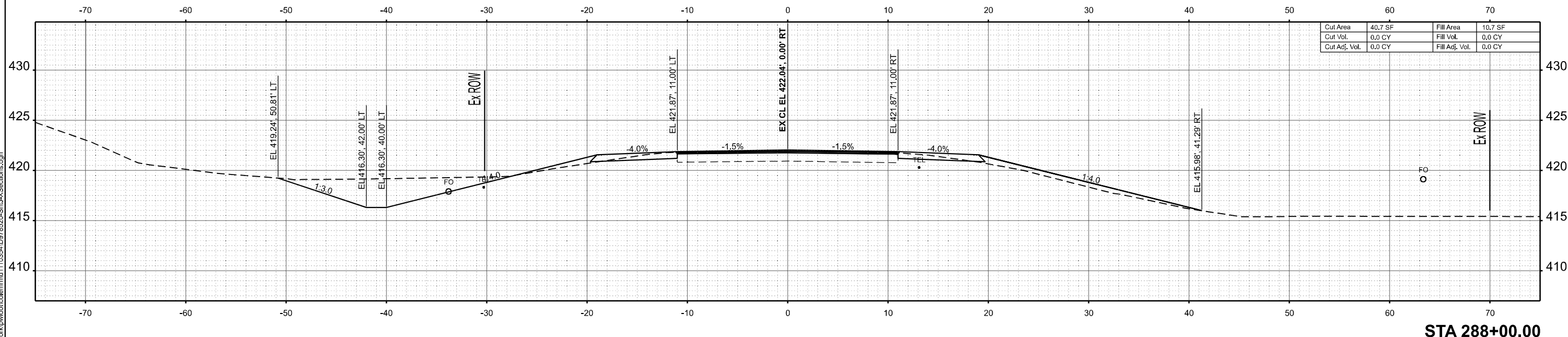
CROSS SECTIONS

SCALE: 1"=5' SHEET 183 OF 269 SHEETS STA. TO STA.

F.A.S RTE.	SECTION	COUNTY	TOTAL SHEETS	SHEET NO.
2826	(41-8,1,2)RS-5;1B-1	Jefferson	408	322
CONTRACT NO. 78520				
ILLINOIS FED. AID PROJECT				



STA 288+50.00



STA 288+00.00

MODEL: IL375 - 288+00.00 R2 (Sheet)
 FILE NAME: c:\p\work\project\colormid110354\ID978520-ShuLXSections.dgn

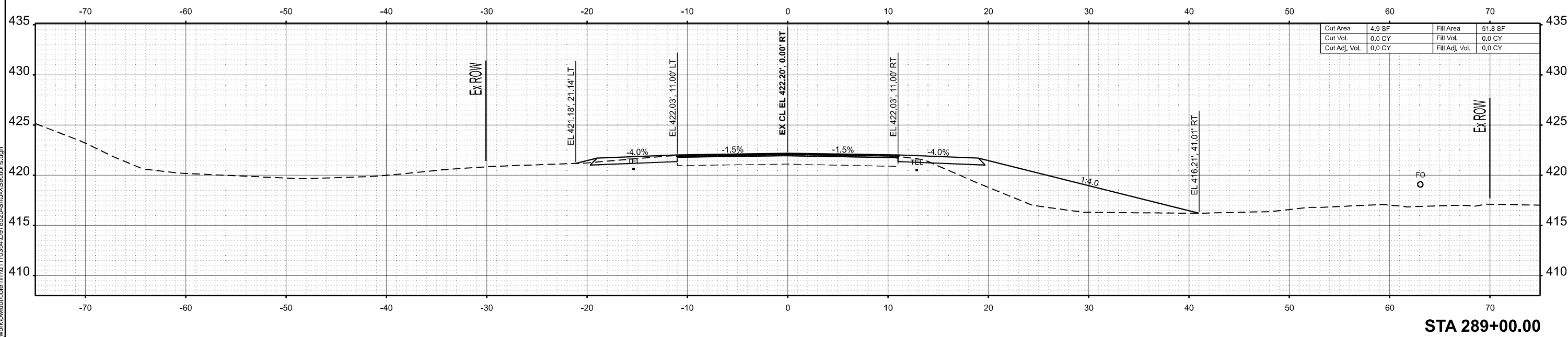
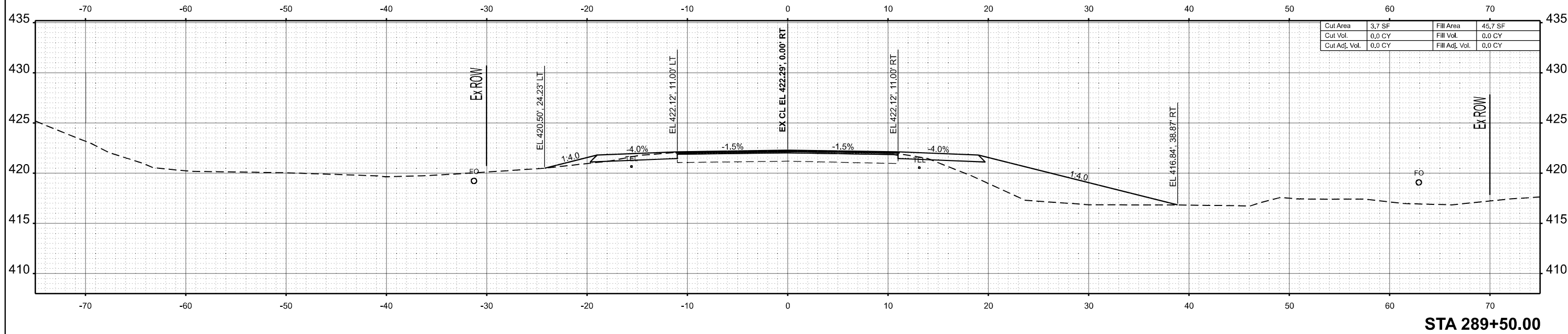
USER NAME = melissa.cole	DESIGNED -	REVISED -
	DRAWN -	REVISED -
	CHECKED -	REVISED -
PLOT DATE = 5/22/2026	DATE -	REVISED -

**STATE OF ILLINOIS
 DEPARTMENT OF TRANSPORTATION**

CROSS SECTIONS

SCALE: 1"=5' SHEET 184 OF 269 SHEETS STA. TO STA.

F.A.S RTE.	SECTION	COUNTY	TOTAL SHEETS	SHEET NO.
2826	(41-8,1,2)RS-5;1B-1	Jefferson	408	323
CONTRACT NO. 78520				
ILLINOIS FED. AID PROJECT				



MODEL: IL 375 - 289+00.00 R2 (Sheet)
 FILE NAME: c:\p\work\w\adloc\m\m\110354\0978520-Shut-X\Sections.dgn

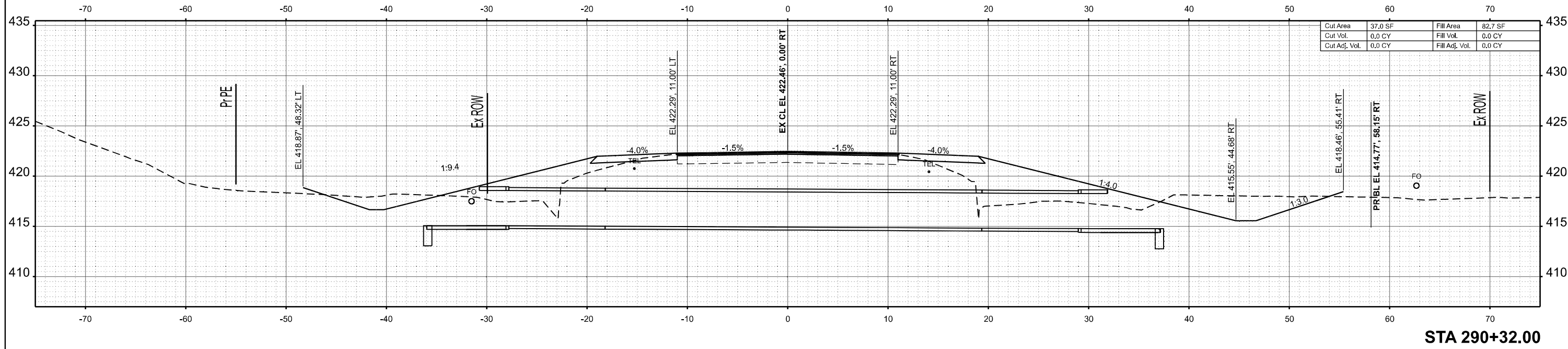
USER NAME = melissa.cole	DESIGNED -	REVISED -
	DRAWN -	REVISED -
	CHECKED -	REVISED -
PLOT DATE = 5/22/2026	DATE -	REVISED -

STATE OF ILLINOIS
DEPARTMENT OF TRANSPORTATION

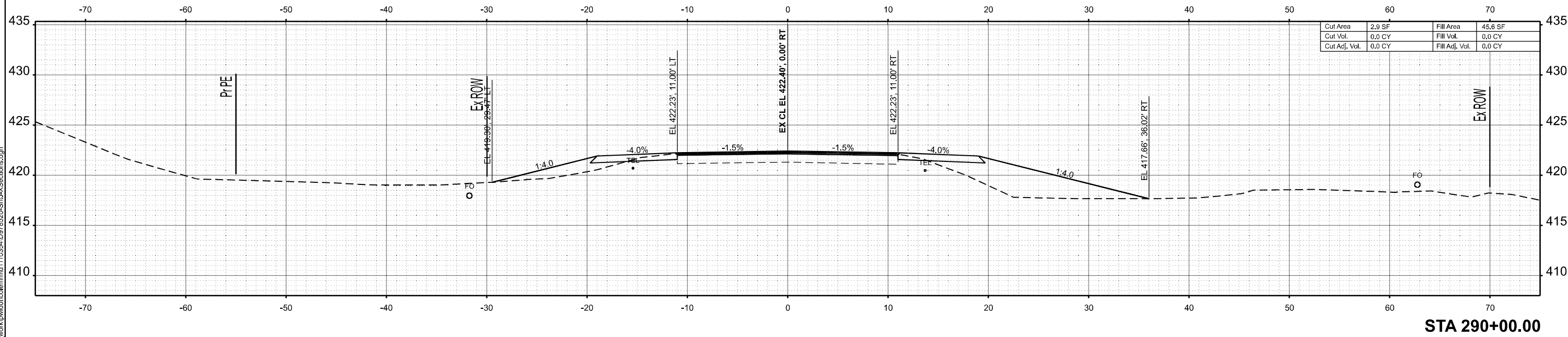
CROSS SECTIONS

SCALE: 1"=5' SHEET 185 OF 269 SHEETS STA. TO STA.

F.A.S RTE.	SECTION	COUNTY	TOTAL SHEETS	SHEET NO.
2826	(41-8,1,2)RS-5;1B-1	Jefferson	408	324
CONTRACT NO. 78520			ILLINOIS FED. AID PROJECT	



STA 290+32.00



STA 290+00.00

MODEL: IL375 - 290+00.00 R2 (Sheet)
 FILE NAME: c:\p\work\110354\10978520-Shulz-XSections.dgn

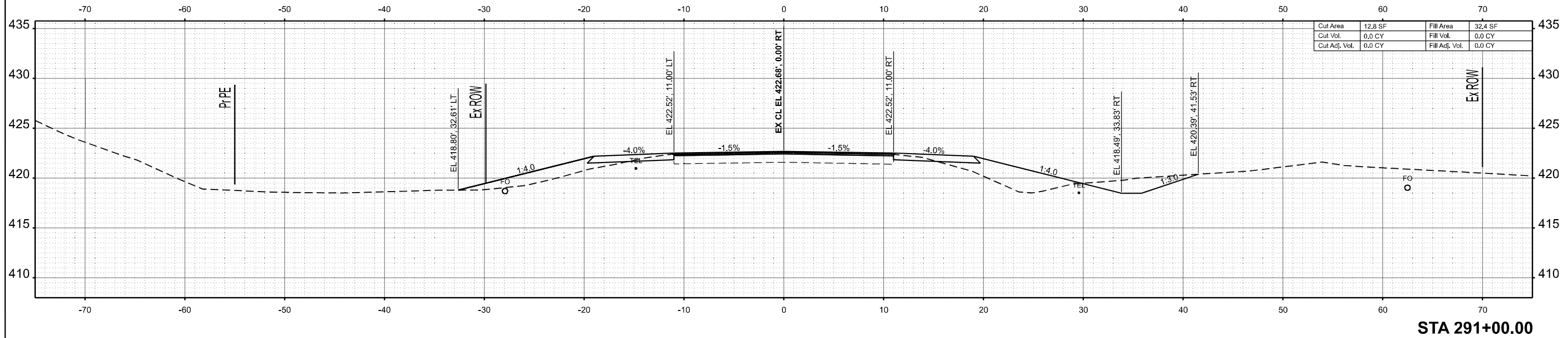
USER NAME = melissa.cole	DESIGNED -	REVISED -
	DRAWN -	REVISED -
	CHECKED -	REVISED -
PLOT DATE = 5/22/2026	DATE -	REVISED -

**STATE OF ILLINOIS
DEPARTMENT OF TRANSPORTATION**

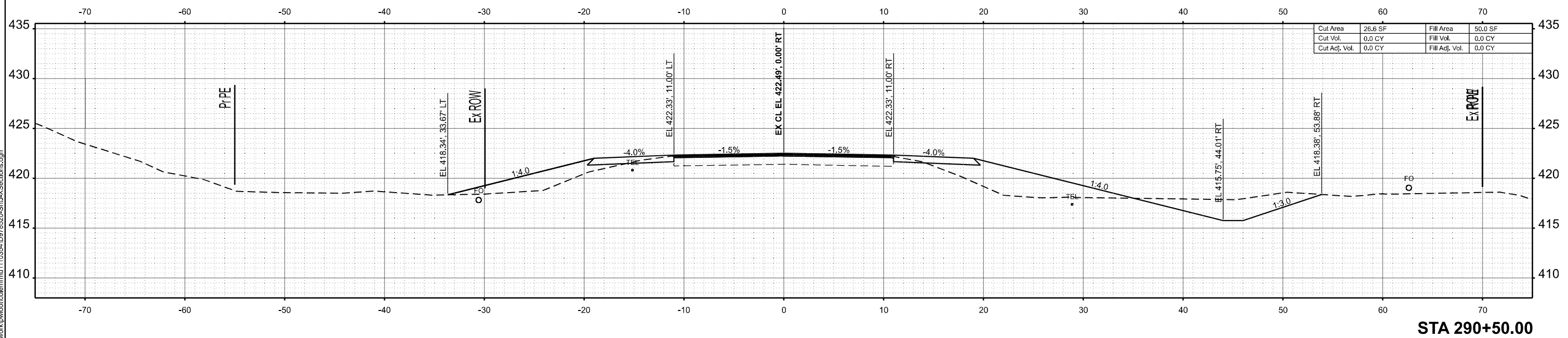
CROSS SECTIONS

SCALE: 1"=5' SHEET 186 OF 269 SHEETS STA. TO STA.

F.A.S RTE.	SECTION	COUNTY	TOTAL SHEETS	SHEET NO.
2826	(41-8,1,2)RS-5;1B-1	Jefferson	408	325
CONTRACT NO. 78520				
ILLINOIS FED. AID PROJECT				



STA 291+00.00



STA 290+50.00

MODEL: IL 375 - 290+50.00 R2 (Sheet)
FILE NAME: c:\p\work\w\adloc\col\m\110354\ID978520-ShuLXSections.dgn

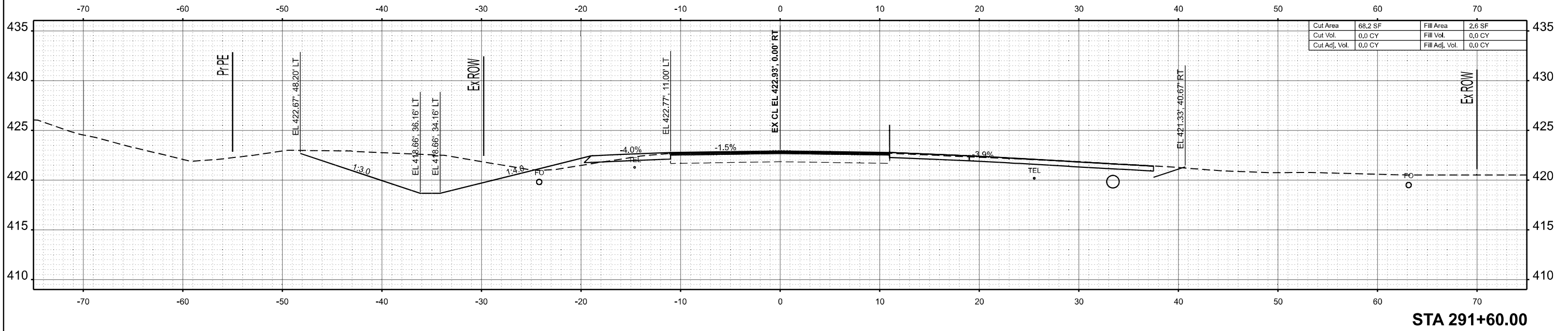
USER NAME = melissa.cole	DESIGNED -	REVISED -
	DRAWN -	REVISED -
	CHECKED -	REVISED -
PLOT DATE = 5/22/2026	DATE -	REVISED -

**STATE OF ILLINOIS
DEPARTMENT OF TRANSPORTATION**

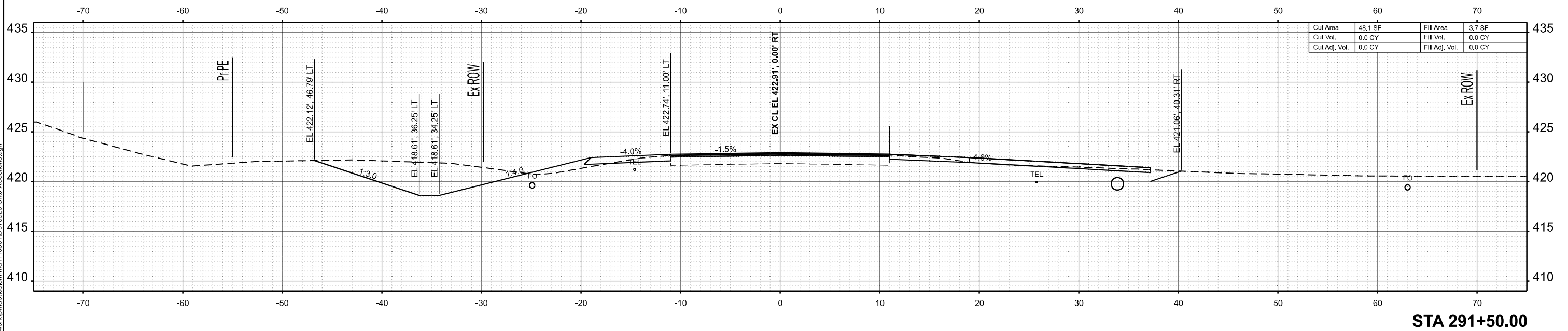
CROSS SECTIONS

SCALE: 1"=5' SHEET 187 OF 269 SHEETS STA. TO STA.

F.A.S RTE.	SECTION	COUNTY	TOTAL SHEETS	SHEET NO.
2826	(41-8,1,2)RS-5;1B-1	Jefferson	408	326
CONTRACT NO. 78520				
ILLINOIS FED. AID PROJECT				



STA 291+60.00



STA 291+50.00

MODEL: IL 375 - 291+60.00 R2 (Sheet)
FILE NAME: c:\p\work\project\110354\0978520-Shulz-XSections.dgn

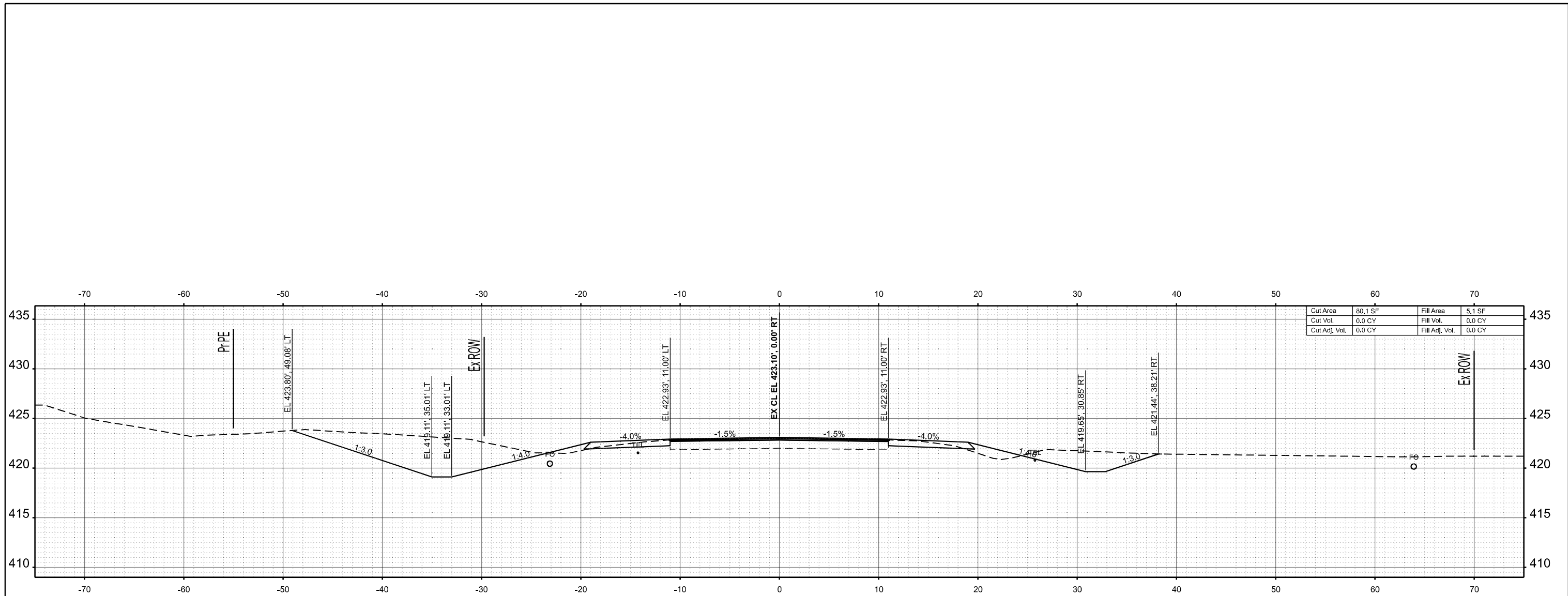
USER NAME = melissa.cole	DESIGNED -	REVISED -
	DRAWN -	REVISED -
	CHECKED -	REVISED -
PLOT DATE = 5/22/2026	DATE -	REVISED -

**STATE OF ILLINOIS
DEPARTMENT OF TRANSPORTATION**

CROSS SECTIONS

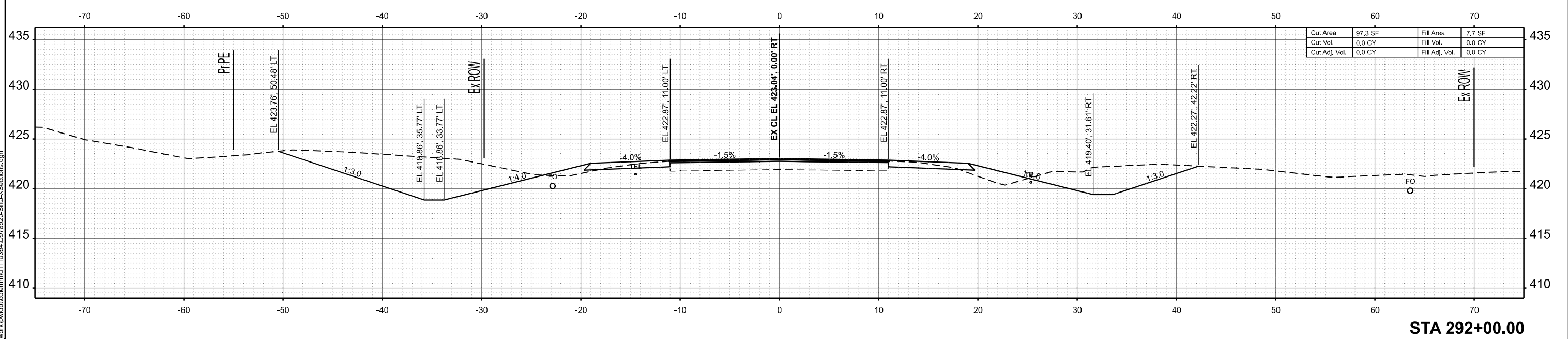
SCALE: 1"=5' SHEET 188 OF 269 SHEETS STA. TO STA.

F.A.S. RTE.	SECTION	COUNTY	TOTAL SHEETS	SHEET NO.
2826	(41-8,1,2)RS-5;1B-1	Jefferson	408	327
CONTRACT NO. 78520				
ILLINOIS FED. AID PROJECT				



Cut Area	80.1 SF	Fill Area	5.1 SF
Cut Vol.	0.0 CY	Fill Vol.	0.0 CY
Cut Adj. Vol.	0.0 CY	Fill Adj. Vol.	0.0 CY

STA 292+50.00



Cut Area	97.3 SF	Fill Area	7.7 SF
Cut Vol.	0.0 CY	Fill Vol.	0.0 CY
Cut Adj. Vol.	0.0 CY	Fill Adj. Vol.	0.0 CY

STA 292+00.00

MODEL: IL 375 - 202+00.00 R2 (Sheet)
FILE NAME: c:\p\work\110354\10978520-Shut-X\Sections.dgn

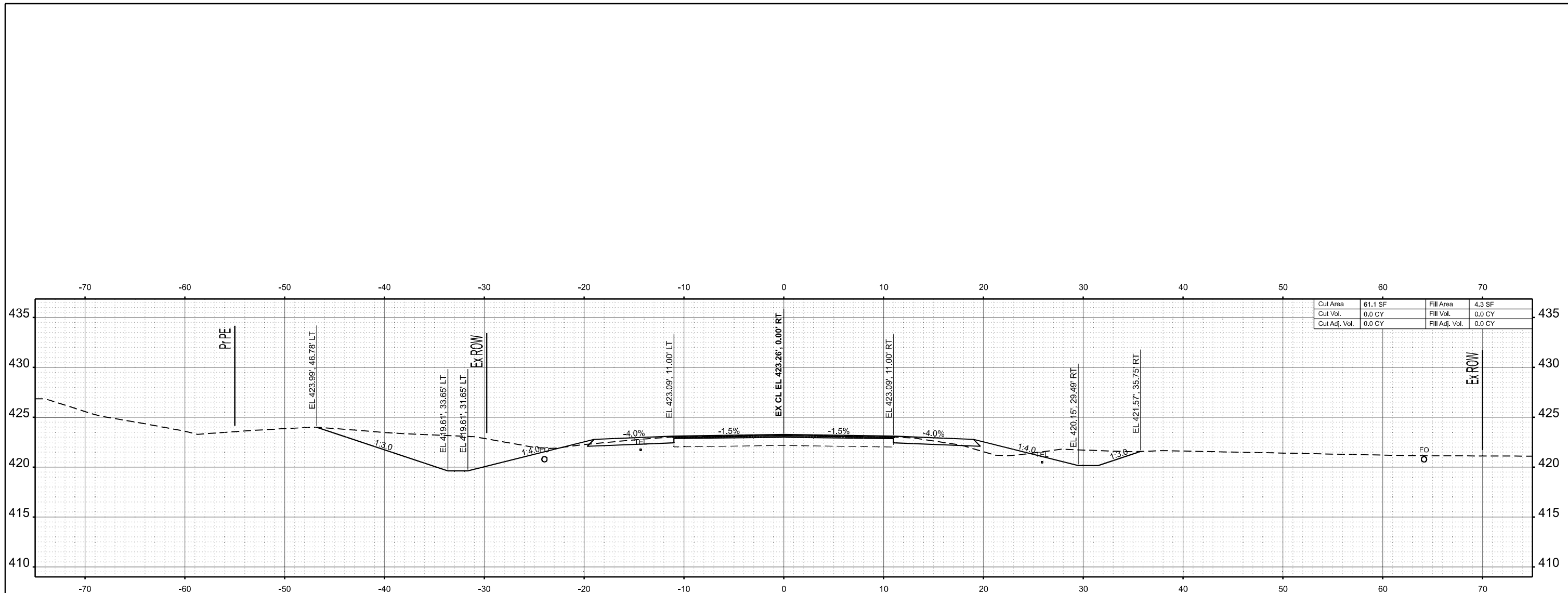
USER NAME = melissa.cole	DESIGNED -	REVISED -
	DRAWN -	REVISED -
	CHECKED -	REVISED -
PLOT DATE = 5/22/2026	DATE -	REVISED -

**STATE OF ILLINOIS
DEPARTMENT OF TRANSPORTATION**

CROSS SECTIONS

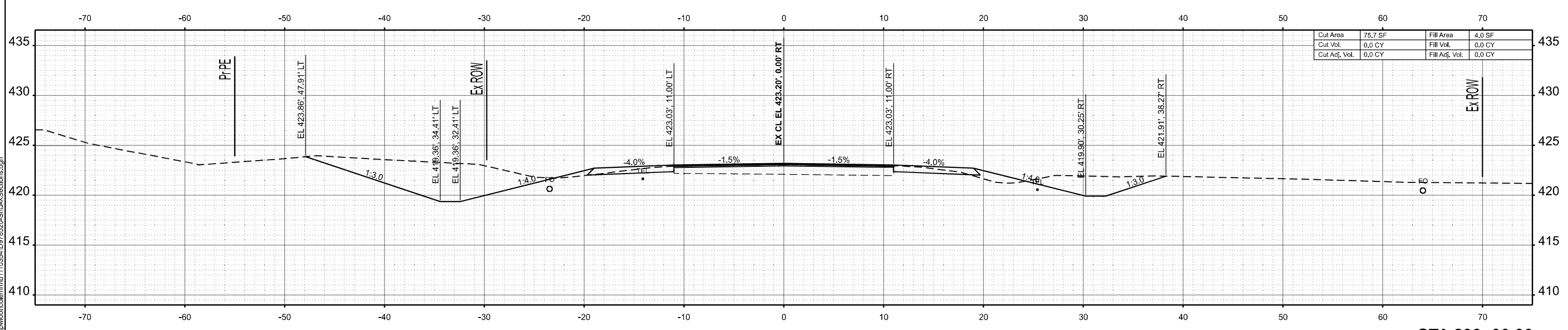
SCALE: 1"=5' SHEET 189 OF 269 SHEETS STA. TO STA.

F.A.S. RTE.	SECTION	COUNTY	TOTAL SHEETS	SHEET NO.
2826	(41-8,1,2)RS-5;1B-1	Jefferson	408	328
CONTRACT NO. 78520				
ILLINOIS FED. AID PROJECT				



Cut Area	61.1 SF	Fill Area	4.3 SF
Cut Vol.	0.0 CY	Fill Vol.	0.0 CY
Cut Adj. Vol.	0.0 CY	Fill Adj. Vol.	0.0 CY

STA 293+50.00



Cut Area	75.7 SF	Fill Area	4.0 SF
Cut Vol.	0.0 CY	Fill Vol.	0.0 CY
Cut Adj. Vol.	0.0 CY	Fill Adj. Vol.	0.0 CY

STA 293+00.00

MODEL: IL375 - 293+00.00 R2 (Sheet)
 FILE NAME: c:\p\work\w\adloc\m\110354\0978520-Shut-X\Sections.dgn

USER NAME = melissa.cole	DESIGNED -	REVISED -
	DRAWN -	REVISED -
	CHECKED -	REVISED -
PLOT DATE = 5/22/2026	DATE -	REVISED -

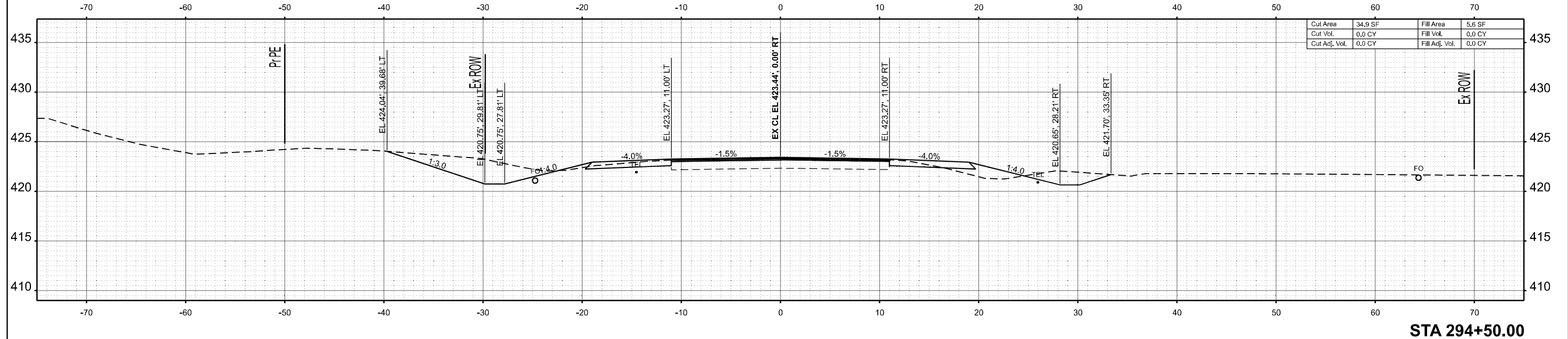
**STATE OF ILLINOIS
 DEPARTMENT OF TRANSPORTATION**

CROSS SECTIONS

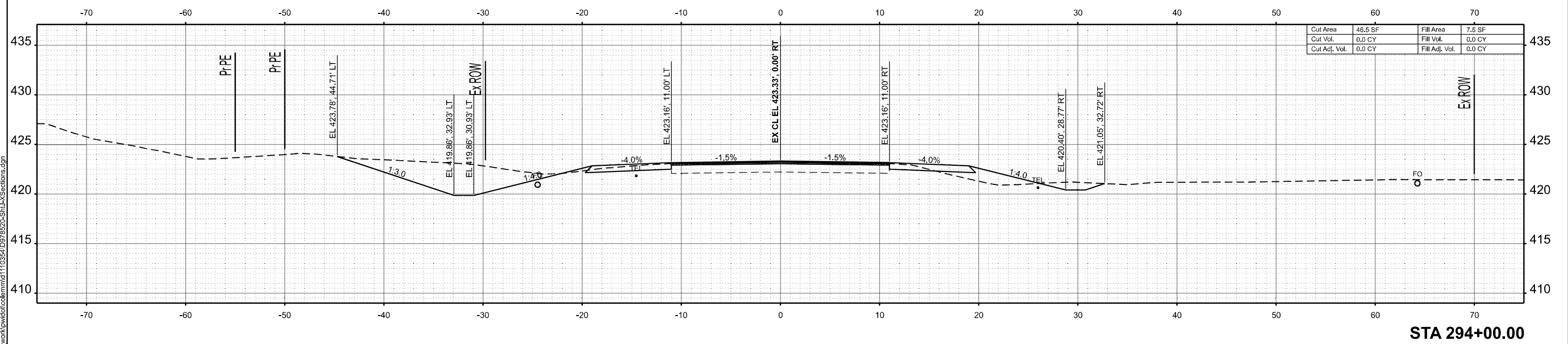
SCALE: 1"=5' SHEET 190 OF 269 SHEETS STA. TO STA.

F.A.S RTE.	SECTION	COUNTY	TOTAL SHEETS	SHEET NO.
2826	(41-8,1,2)RS-5;1B-1	Jefferson	408	329
CONTRACT NO. 78520				
ILLINOIS FED. AID PROJECT				

MODEL: IL375 - 294+00 R2 (Sheet)
 FILE NAME: c:\pwworking\adlocer\m110354\0978520-Sub-X\Sections.dgn



STA 294+50.00



STA 294+00.00

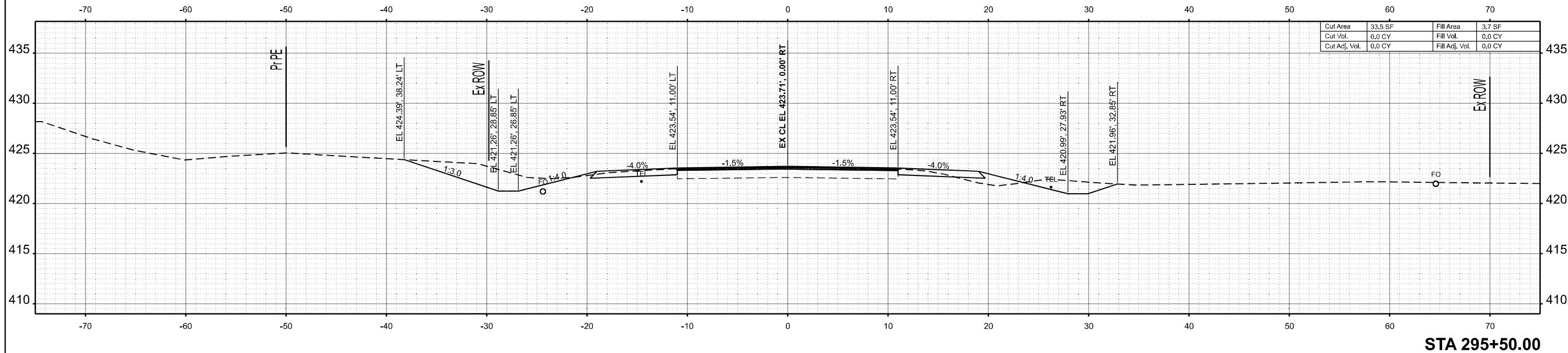
USER NAME =	mellisa.cole	DESIGNED -	REvised -
		DRAWN -	REvised -
		CHECKED -	REvised -
PLOT DATE =	5/22/2026	DATE -	REvised -

**STATE OF ILLINOIS
 DEPARTMENT OF TRANSPORTATION**

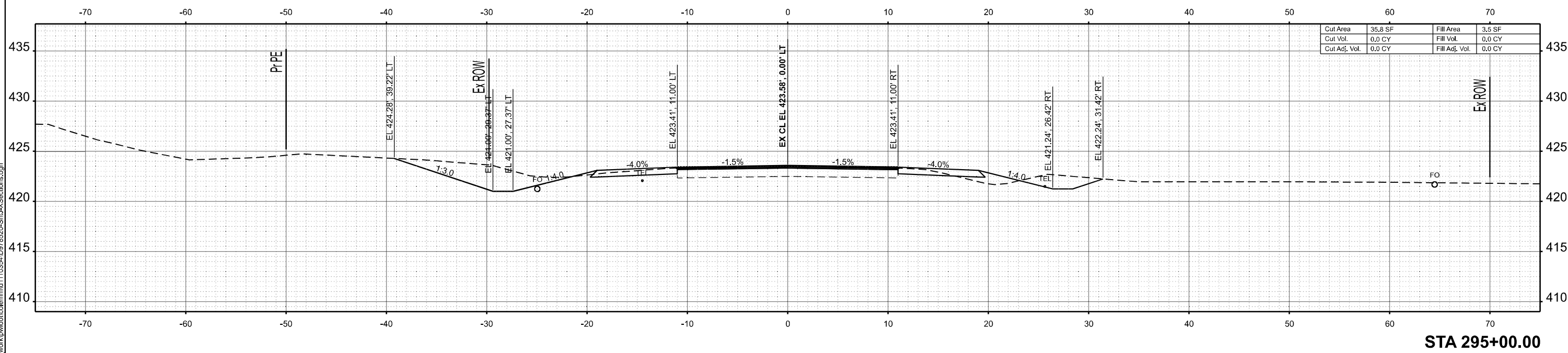
CROSS SECTIONS

SCALE: 1"=5' SHEET 191 OF 269 SHEETS STA. TO STA.

F.A.S RTE.	SECTION	COUNTY	TOTAL SHEETS	SHEET NO.
2826	(41-8,1,2)RS-5;1B-1	Jefferson	408	330
CONTRACT NO. 78520			ILLINOIS FED. AID PROJECT	



STA 295+50.00



STA 295+00.00

MODEL: IL375 - 295+00.00 R2 (Sheet)
 FILE NAME: c:\p\work\110354\10978520-Shut-X-Sections.dgn

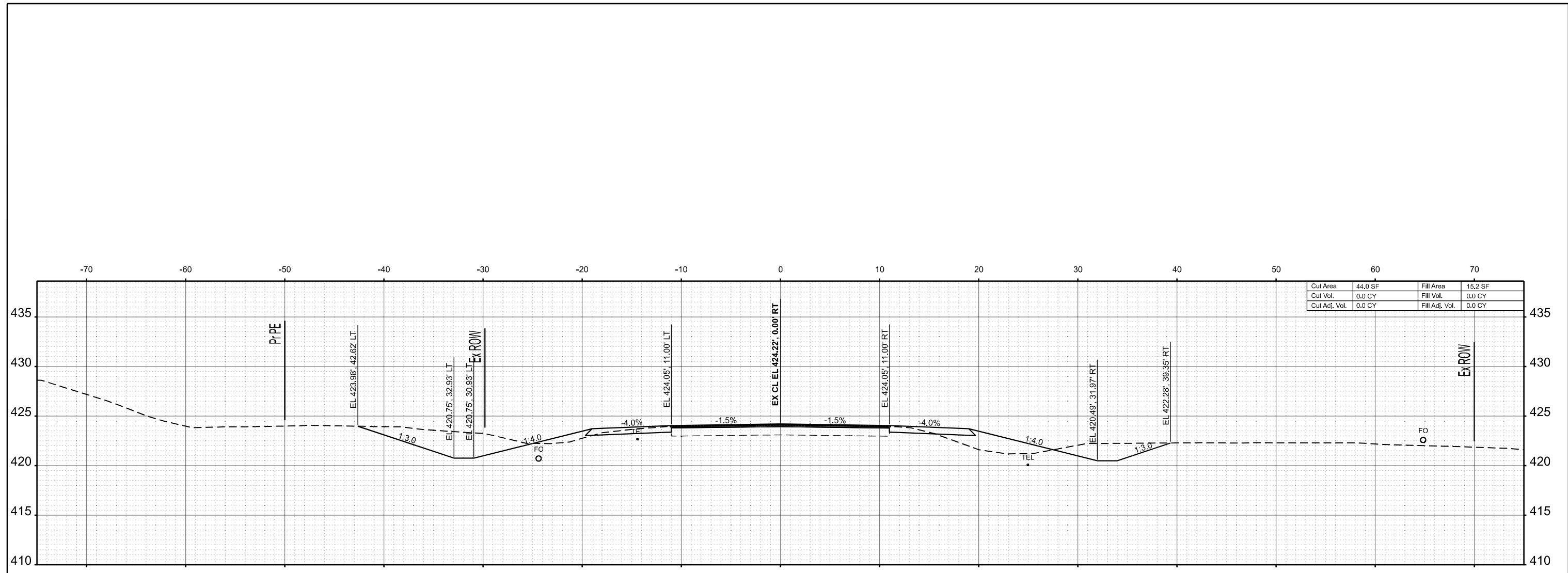
USER NAME = melissa.cole	DESIGNED -	REVISED -
	DRAWN -	REVISED -
	CHECKED -	REVISED -
PLOT DATE = 5/22/2026	DATE -	REVISED -

**STATE OF ILLINOIS
 DEPARTMENT OF TRANSPORTATION**

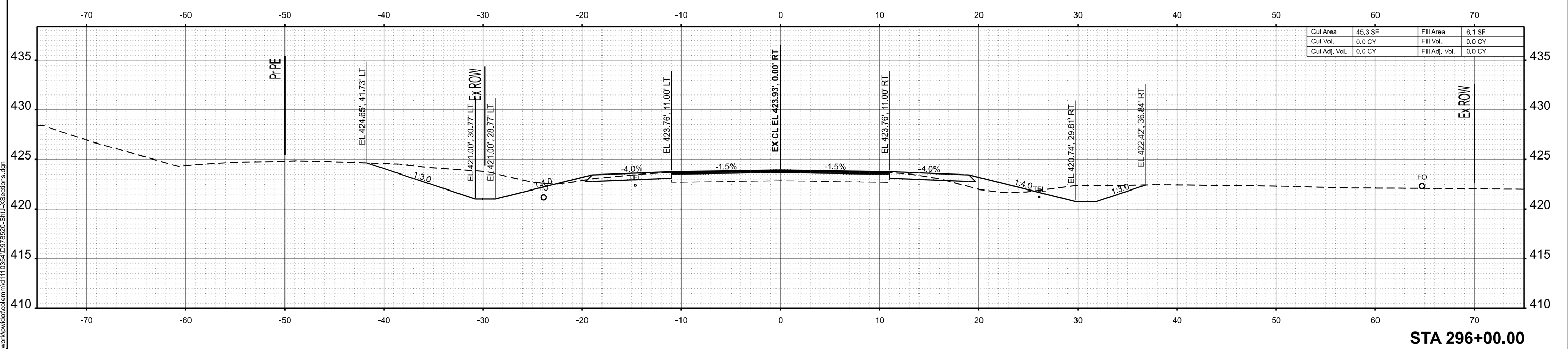
CROSS SECTIONS

SCALE: 1"=5' SHEET 192 OF 269 SHEETS STA. TO STA.

F.A.S. RTE.	SECTION	COUNTY	TOTAL SHEETS	SHEET NO.
2826	(41-8,1,2)RS-5;1B-1	Jefferson	408	331
CONTRACT NO. 78520				
ILLINOIS FED. AID PROJECT				



STA 296+50.00



STA 296+00.00

MODEL: IL375 - 296+00.00 R2 (Sheet)
FILE NAME: c:\pwworking\dotcom\110354\0978520-Sub-X\Sections.dgn

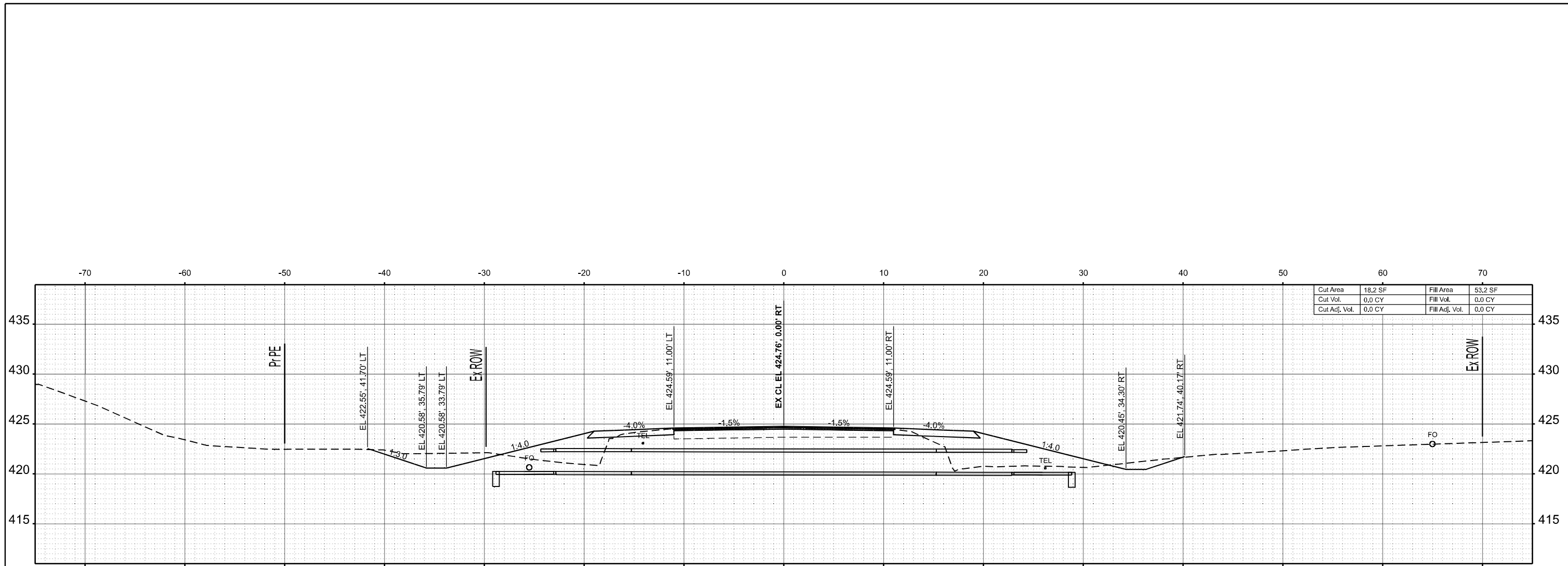
USER NAME = melissa.cole	DESIGNED -	REVISED -
	DRAWN -	REVISED -
	CHECKED -	REVISED -
PLOT DATE = 5/22/2026	DATE -	REVISED -

STATE OF ILLINOIS
DEPARTMENT OF TRANSPORTATION

CROSS SECTIONS

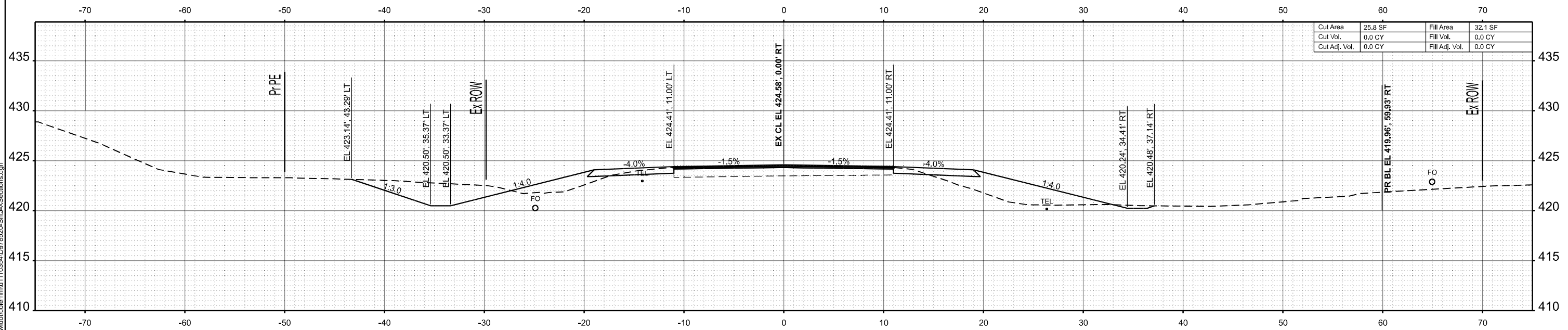
SCALE: 1"=5' SHEET 193 OF 269 SHEETS STA. TO STA.

F.A.S RTE.	SECTION	COUNTY	TOTAL SHEETS	SHEET NO.
2826	(41-8,1,2)RS-5;1B-1	Jefferson	408	332
CONTRACT NO. 78520				
ILLINOIS FED. AID PROJECT				



Cut Area	18.2 SF	Fill Area	53.2 SF
Cut Vol.	0.0 CY	Fill Vol.	0.0 CY
Cut Adj. Vol.	0.0 CY	Fill Adj. Vol.	0.0 CY

STA 297+16.00



Cut Area	25.8 SF	Fill Area	32.1 SF
Cut Vol.	0.0 CY	Fill Vol.	0.0 CY
Cut Adj. Vol.	0.0 CY	Fill Adj. Vol.	0.0 CY

STA 297+00.00

MODEL: IL 375 - 297+00.00 R2 (Sheet)
FILE NAME: c:\pwworking\dotcom\11035410978520-Sub-XSections.dgn

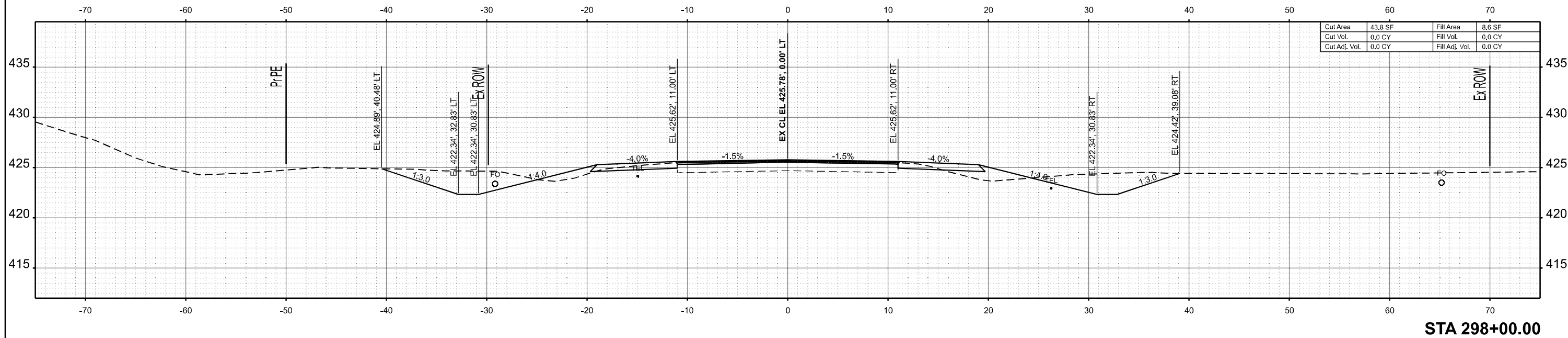
USER NAME = melissa.cole	DESIGNED -	REVISED -
	DRAWN -	REVISED -
	CHECKED -	REVISED -
PLOT DATE = 5/22/2026	DATE -	REVISED -

**STATE OF ILLINOIS
DEPARTMENT OF TRANSPORTATION**

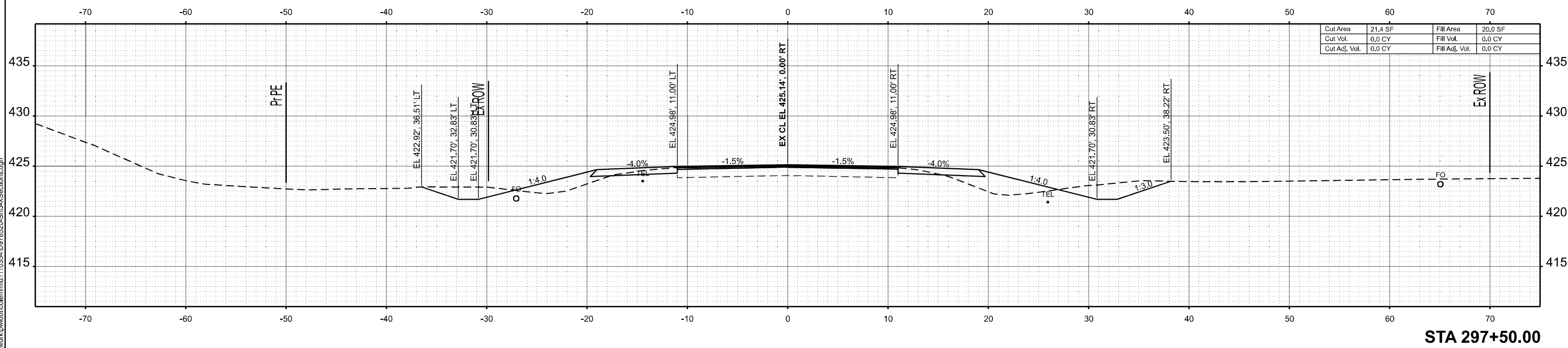
CROSS SECTIONS

SCALE: 1"=5' SHEET 194 OF 269 SHEETS STA. TO STA.

F.A.S RTE.	SECTION	COUNTY	TOTAL SHEETS	SHEET NO.
2826	(41-8,1,2)RS-5;1B-1	Jefferson	408	333
CONTRACT NO. 78520			ILLINOIS FED. AID PROJECT	



STA 298+00.00



STA 297+50.00

MODEL: IL 375 - 297+50.00 R2 (Sheet)
FILE NAME: c:\pwworking\autocad\110354\10978520-Sub-X\Sections.dwg

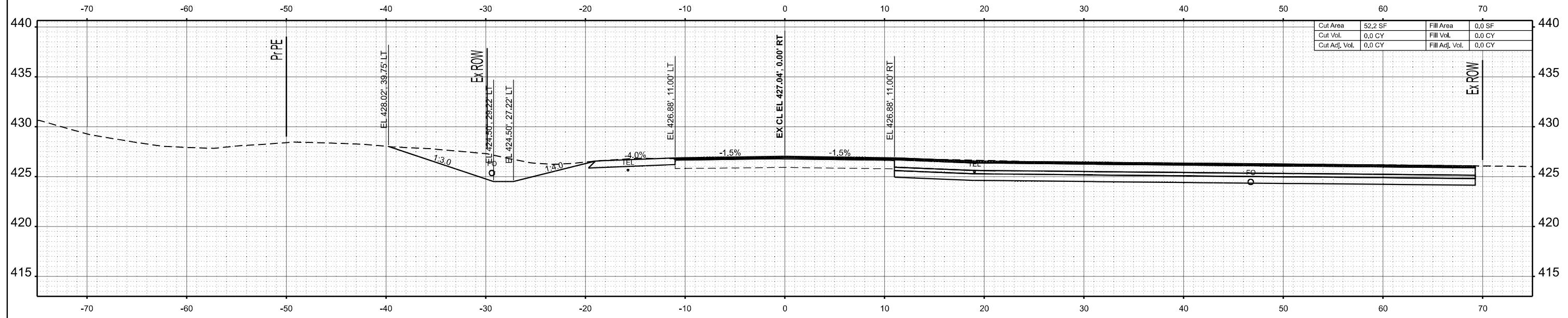
USER NAME = melissa.cole	DESIGNED -	REVISED -
	DRAWN -	REVISED -
	CHECKED -	REVISED -
PLOT DATE = 5/22/2026	DATE -	REVISED -

**STATE OF ILLINOIS
DEPARTMENT OF TRANSPORTATION**

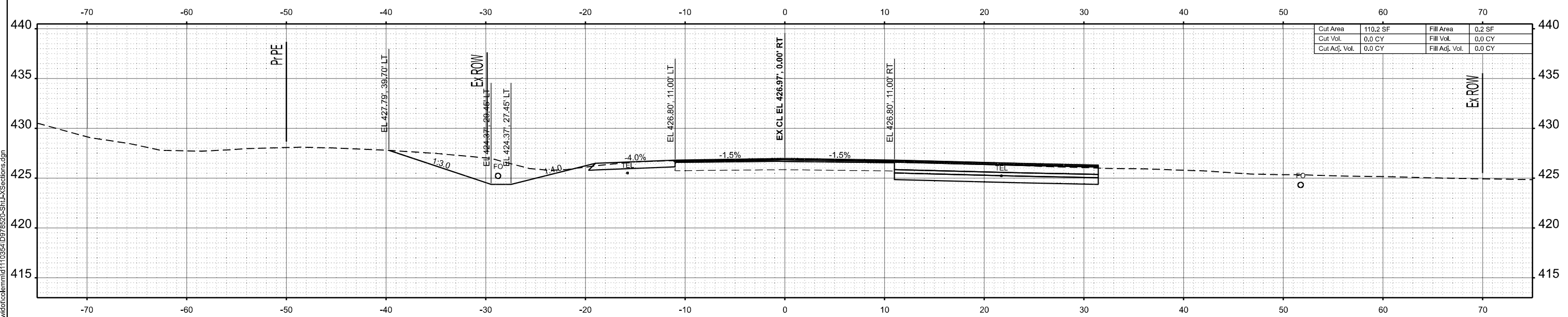
CROSS SECTIONS

SCALE: 1"=5' SHEET 195 OF 269 SHEETS STA. TO STA.

F.A.S. RTE.	SECTION	COUNTY	TOTAL SHEETS	SHEET NO.
2826	(41-8,1,2)RS-5;1B-1	Jefferson	408	334
CONTRACT NO. 78520				
ILLINOIS FED. AID PROJECT				



STA 299+77.00



STA 299+50.00

MODEL: IL 375 - 299+50.00 R2 (Sheet)
 FILE NAME: c:\pwworking\dotcom\110354\0978520-Sub-X-Sections.dgn

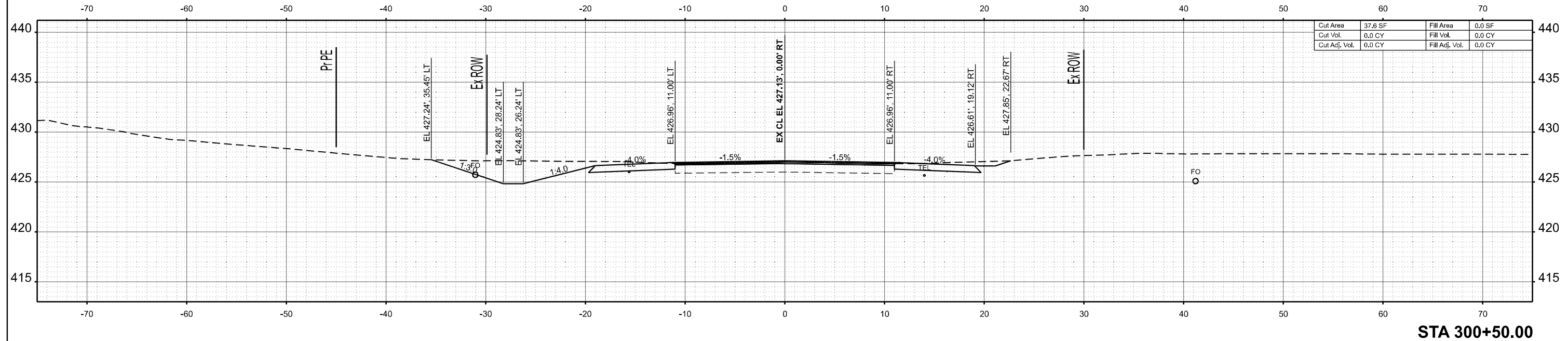
USER NAME	= melissa.cole	DESIGNED	-	REVISED	-
		DRAWN	-	REVISED	-
		CHECKED	-	REVISED	-
PLOT DATE	= 5/22/2026	DATE	-	REVISED	-

**STATE OF ILLINOIS
 DEPARTMENT OF TRANSPORTATION**

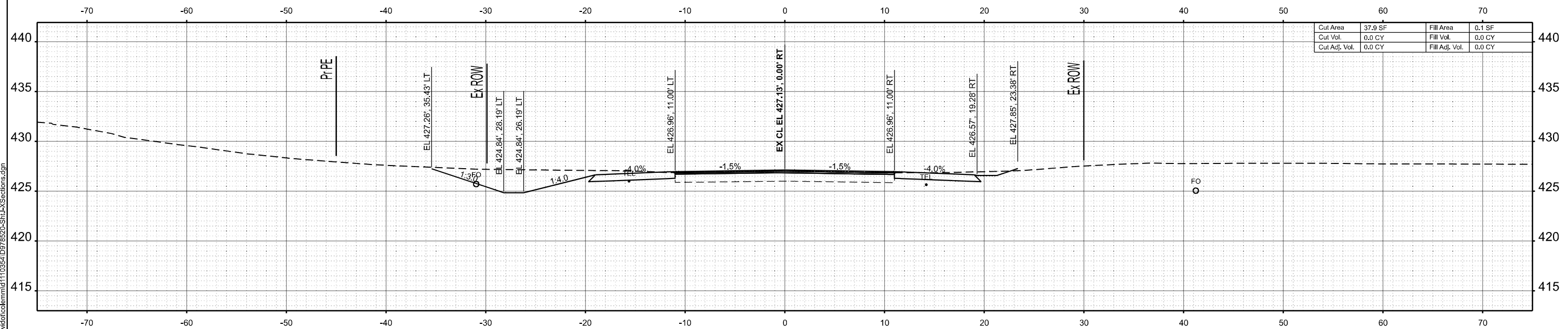
CROSS SECTIONS

SCALE: 1"=5' SHEET 197 OF 269 SHEETS STA. TO STA.

F.A.S. RTE.	SECTION	COUNTY	TOTAL SHEETS	SHEET NO.
2826	(41-8,1,2)RS-5;1B-1	Jefferson	408	336
CONTRACT NO. 78520				
ILLINOIS FED. AID PROJECT				



STA 300+50.00



STA 300+46.00

MODEL: IL375 - 300+46.00 R2 (Sheet)
 FILE NAME: c:\p\work\w\doc\col\m\110354\ID978520-Shut-X\Sections.dgn

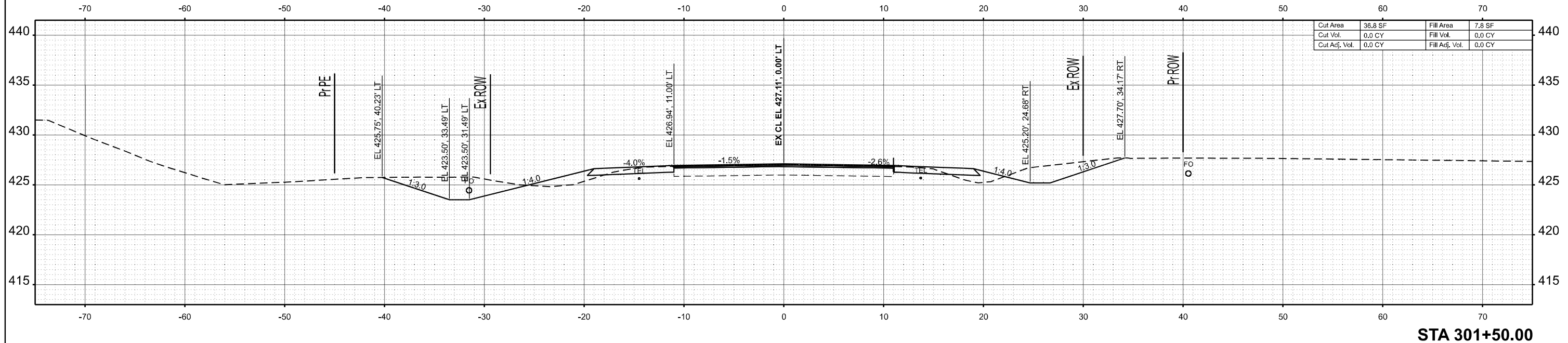
USER NAME = melissa.cole	DESIGNED -	REVISED -
	DRAWN -	REVISED -
	CHECKED -	REVISED -
PLOT DATE = 5/22/2026	DATE -	REVISED -

STATE OF ILLINOIS
 DEPARTMENT OF TRANSPORTATION

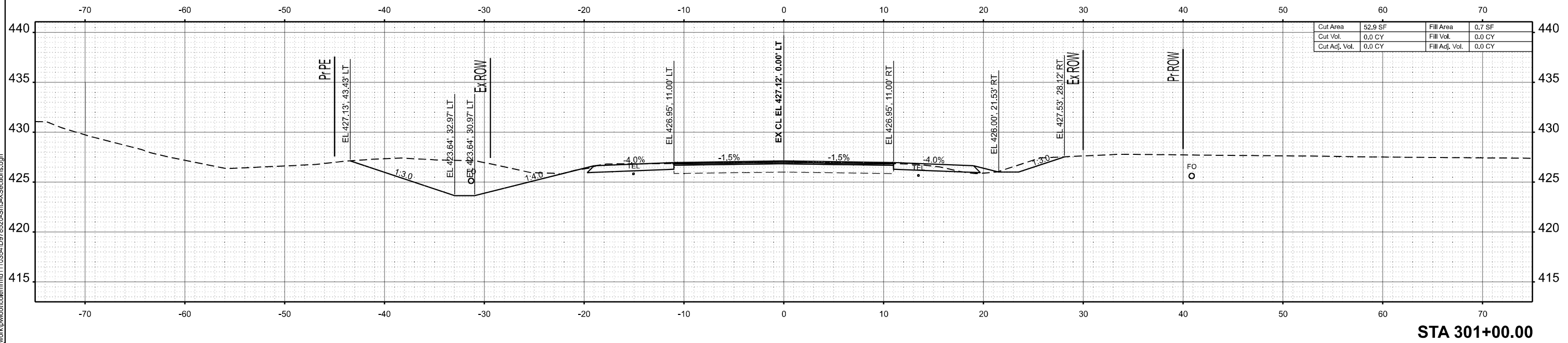
CROSS SECTIONS

SCALE: 1"=5' SHEET 199 OF 269 SHEETS STA. TO STA.

F.A.S RTE.	SECTION	COUNTY	TOTAL SHEETS	SHEET NO.
2826	(41-8,1,2)RS-5;1B-1	Jefferson	408	338
CONTRACT NO. 78520				
ILLINOIS FED. AID PROJECT				



STA 301+50.00



STA 301+00.00

MODEL: IL375 - 301+00.00 R2 (Sheet)
 FILE NAME: c:\p\work\tdoc\colormid110354\ID978520-Shut-XSections.dgn

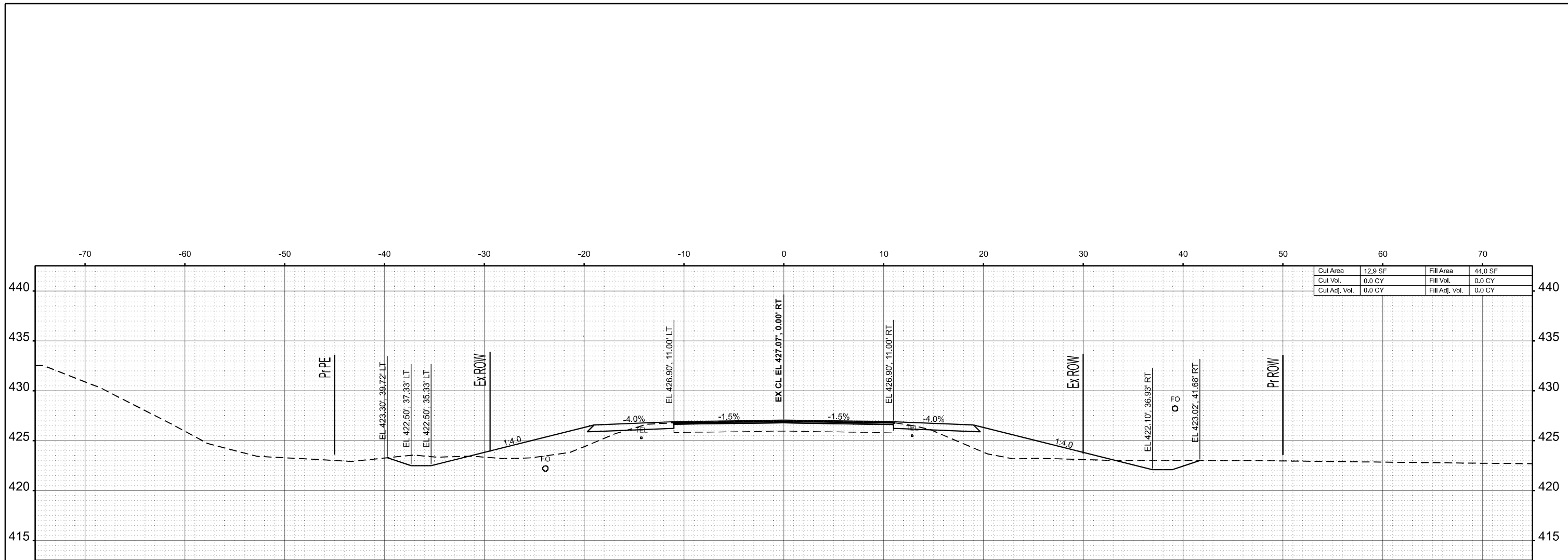
USER NAME = melissa.cole	DESIGNED -	REVISED -
	DRAWN -	REVISED -
	CHECKED -	REVISED -
PLOT DATE = 5/22/2026	DATE -	REVISED -

**STATE OF ILLINOIS
 DEPARTMENT OF TRANSPORTATION**

CROSS SECTIONS

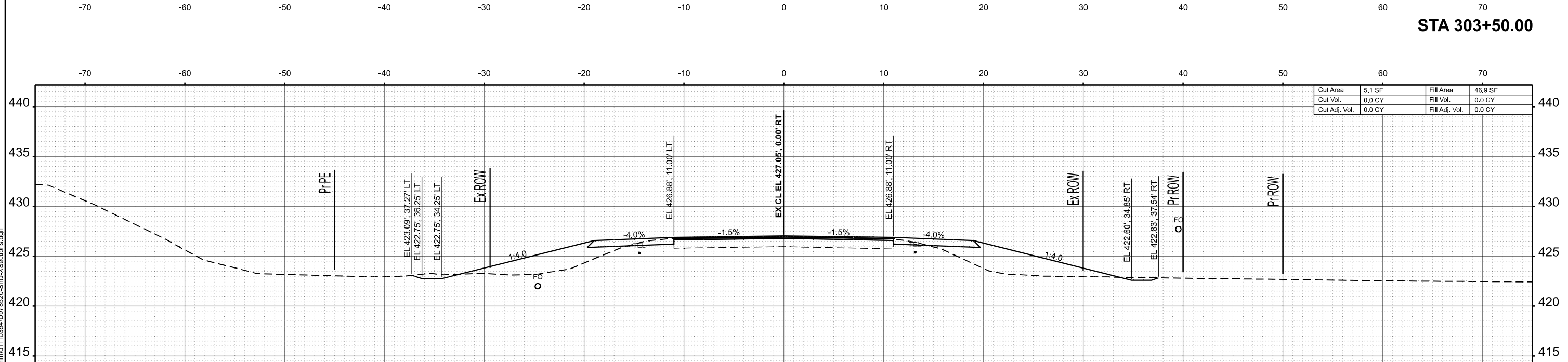
SCALE: 1"=5' SHEET 200 OF 269 SHEETS STA. TO STA.

F.A.S RTE.	SECTION	COUNTY	TOTAL SHEETS	SHEET NO.
2826	(41-8,1,2)RS-5;1B-1	Jefferson	408	339
CONTRACT NO. 78520				
ILLINOIS FED. AID PROJECT				



Cut Area	12.9 SF	Fill Area	44.0 SF
Cut Vol.	0.0 CY	Fill Vol.	0.0 CY
Cut Adj. Vol.	0.0 CY	Fill Adj. Vol.	0.0 CY

STA 303+50.00



Cut Area	5.1 SF	Fill Area	46.9 SF
Cut Vol.	0.0 CY	Fill Vol.	0.0 CY
Cut Adj. Vol.	0.0 CY	Fill Adj. Vol.	0.0 CY

STA 303+00.00

MODEL: IL375 - 303+00.00 R2 (Sheet)
FILE NAME: c:\p\work\110354\10978520-Sub-X\Sections.dgn

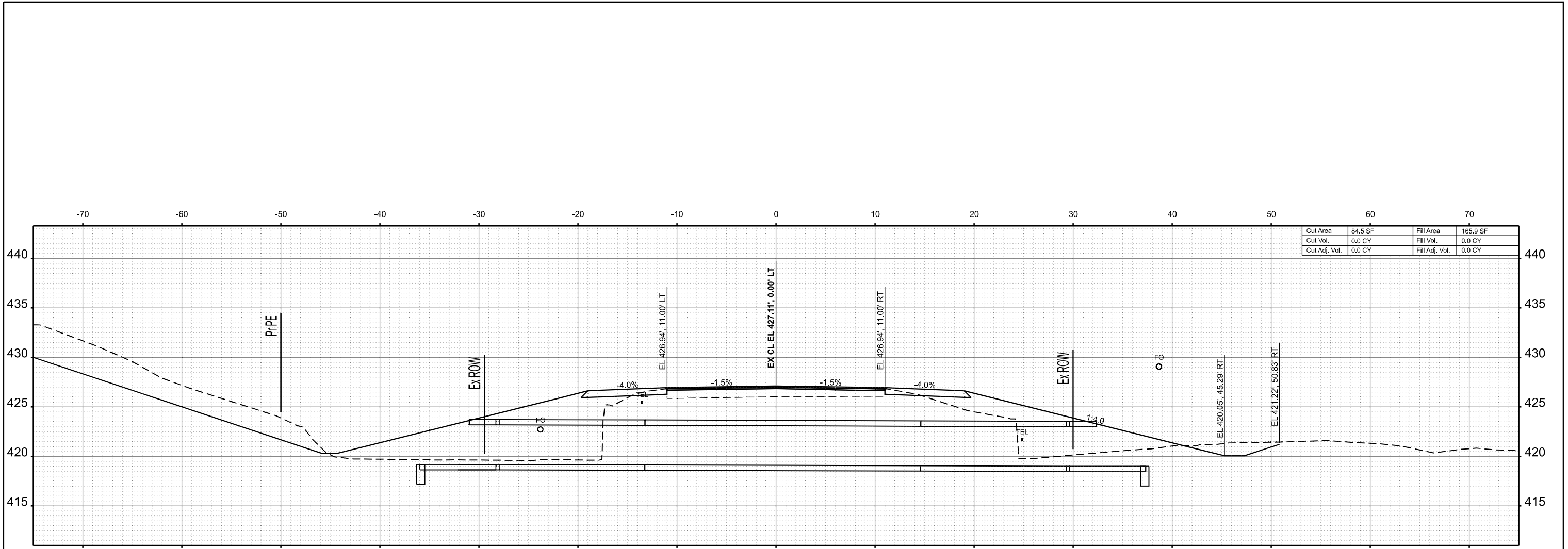
USER NAME = melissa.cole	DESIGNED -	REVISED -
	DRAWN -	REVISED -
	CHECKED -	REVISED -
PLOT DATE = 5/22/2026	DATE -	REVISED -

**STATE OF ILLINOIS
DEPARTMENT OF TRANSPORTATION**

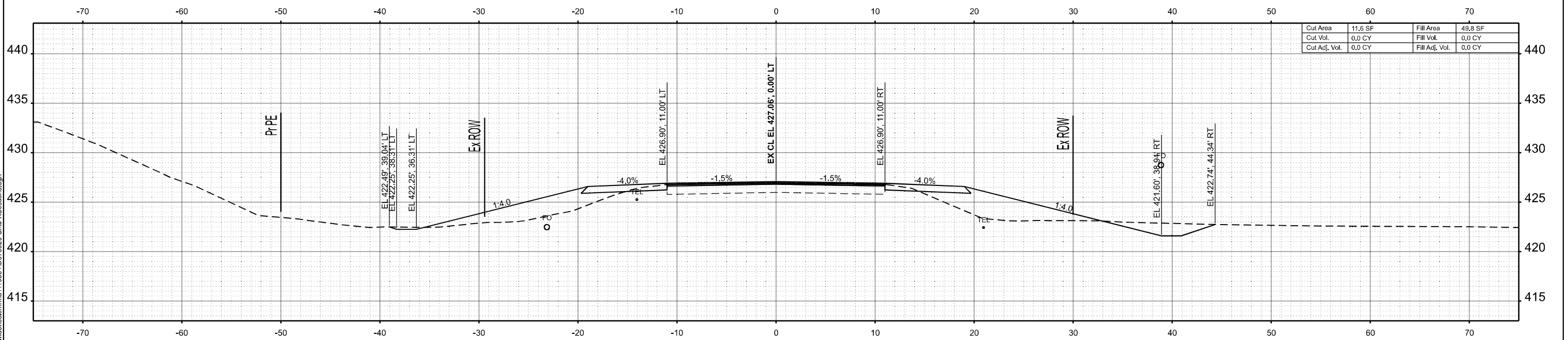
CROSS SECTIONS

SCALE: 1"=5' SHEET 202 OF 269 SHEETS STA. TO STA.

F.A.S. RTE.	SECTION	COUNTY	TOTAL SHEETS	SHEET NO.
2826	(41-8,1,2)RS-5;1B-1	Jefferson	408	341
CONTRACT NO. 78520				
ILLINOIS FED. AID PROJECT				



STA 304+30.00



STA 304+00.00

MODEL: IL 375 - 304+00.00 R2 (Sheet)
FILE NAME: c:\p\work\110354\10978520-Shut-X\Sections.dgn

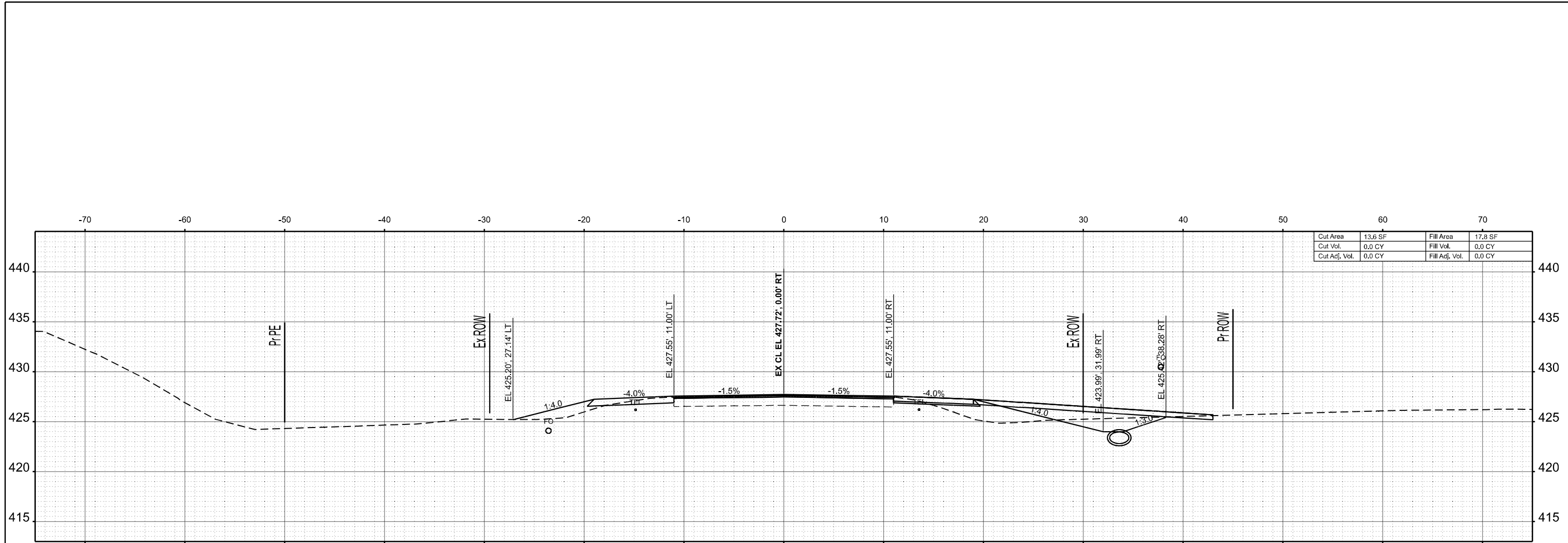
USER NAME	= melissa.cole	DESIGNED	-	REVISED	-
		DRAWN	-	REVISED	-
		CHECKED	-	REVISED	-
PLOT DATE	= 5/22/2026	DATE	-	REVISED	-

STATE OF ILLINOIS
DEPARTMENT OF TRANSPORTATION

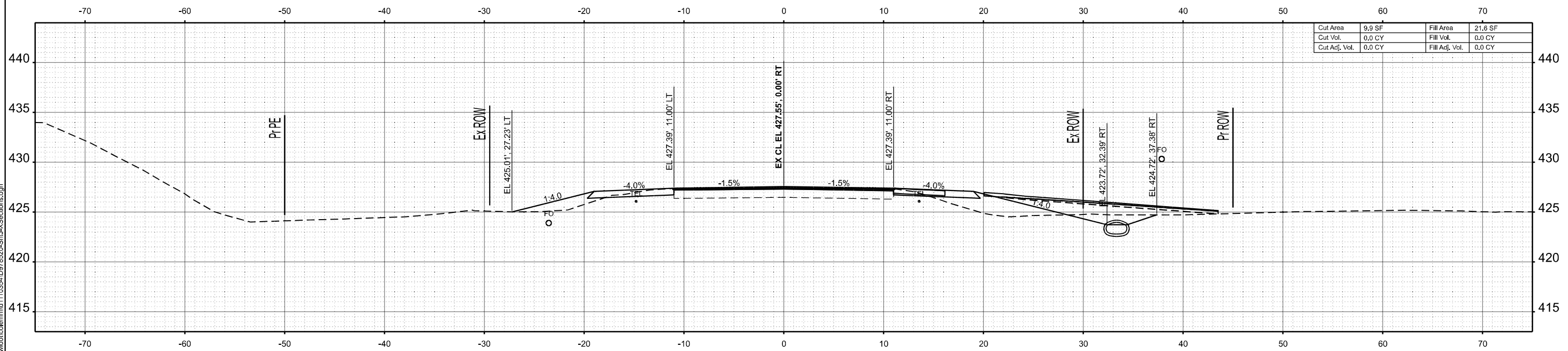
CROSS SECTIONS

SCALE: 1"=5' SHEET 203 OF 269 SHEETS STA. TO STA.

F.A.S RTE.	SECTION	COUNTY	TOTAL SHEETS	SHEET NO.
2826	(41-8,1,2)RS-5;1B-1	Jefferson	408	342
CONTRACT NO. 78520			ILLINOIS FED. AID PROJECT	



STA 305+64.00



STA 305+50.00

MODEL: IL375 - 305+50.00 R2 (Sheet)
FILE NAME: c:\p\work\project\110354\10978520-Shut-X-Sections.dgn

USER NAME = melissa.cole	DESIGNED -	REVISED -
	DRAWN -	REVISED -
	CHECKED -	REVISED -
PLOT DATE = 5/22/2026	DATE -	REVISED -

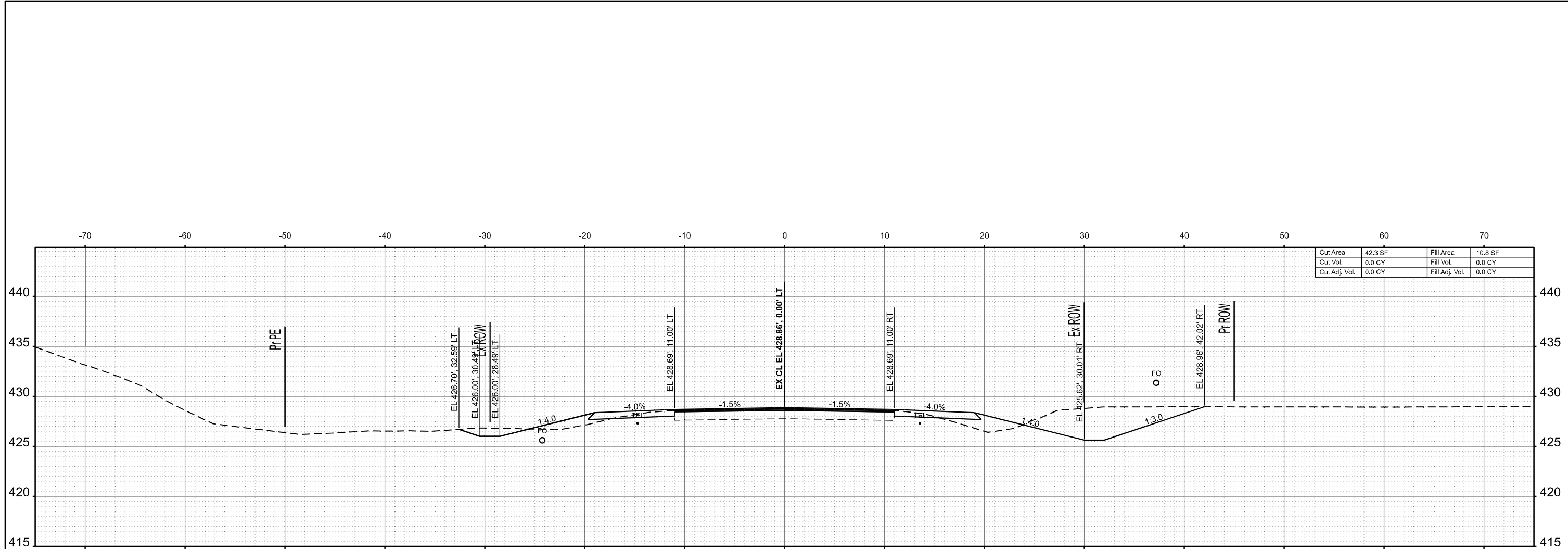
**STATE OF ILLINOIS
DEPARTMENT OF TRANSPORTATION**

CROSS SECTIONS

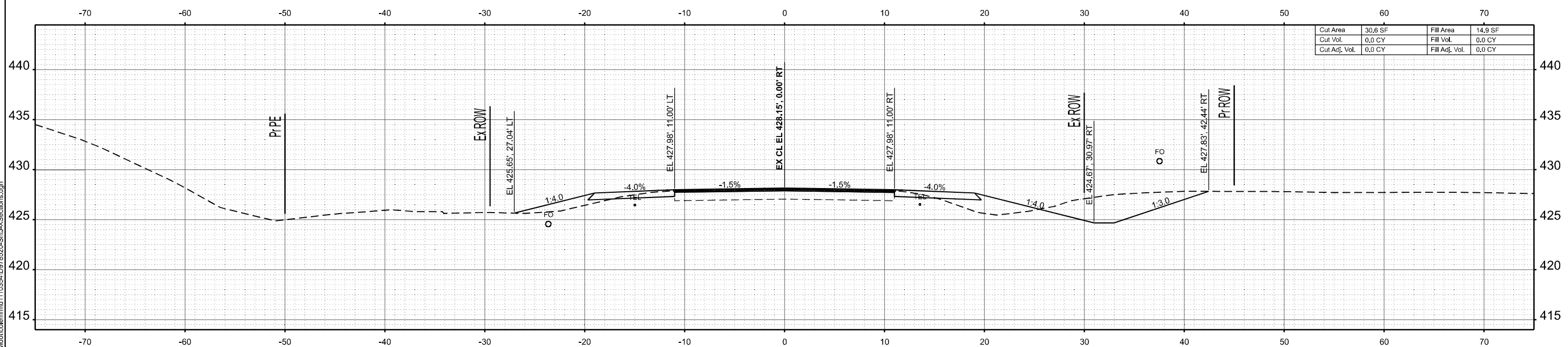
SCALE: 1"=5' SHEET 205 OF 269 SHEETS STA. TO STA.

F.A.S. RTE.	SECTION	COUNTY	TOTAL SHEETS	SHEET NO.
2826	(41-8,1,2)RS-5;1B-1	Jefferson	408	344
CONTRACT NO. 78520				

ILLINOIS FED. AID PROJECT



STA 306+50.00



STA 306+00.00

MODEL: IL375 - 306+00.00 R2 (Sheet)
 FILE NAME: c:\pwworking\tdc\mtd110354\0978520-Sub-X\Sections.dgn

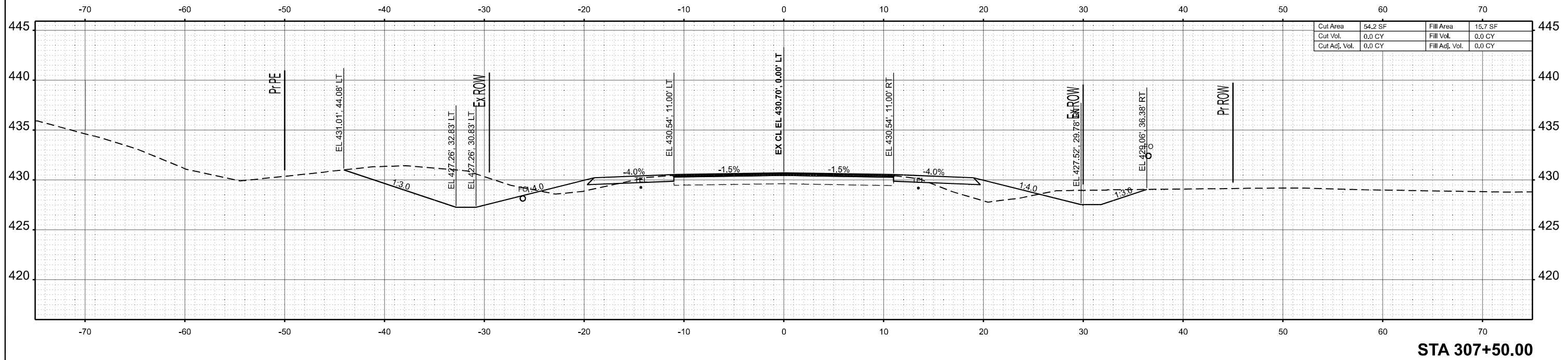
USER NAME =	mellisa.cole	DESIGNED -	REVISD -
		DRAWN -	REVISD -
		CHECKED -	REVISD -
PLOT DATE =	5/22/2026	DATE -	REVISD -

STATE OF ILLINOIS
DEPARTMENT OF TRANSPORTATION

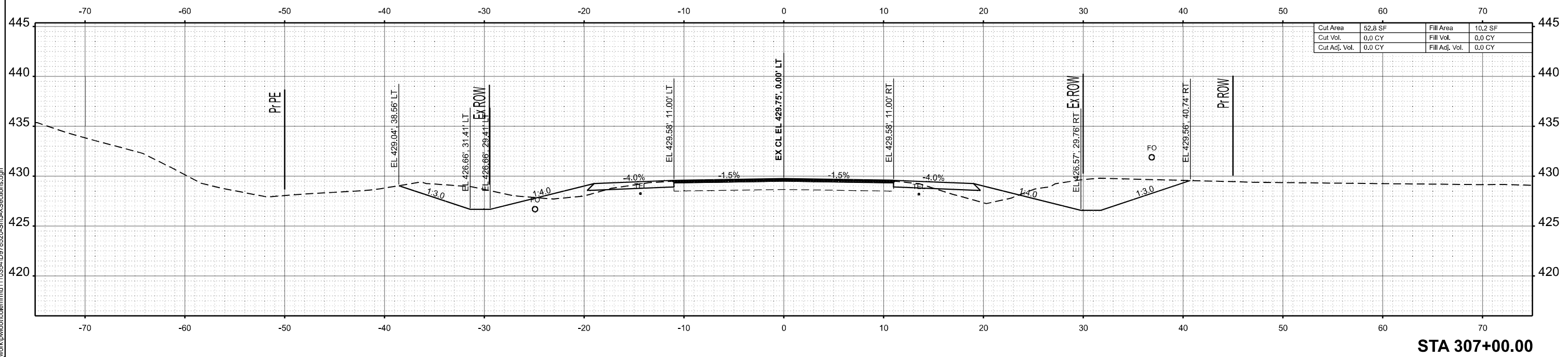
CROSS SECTIONS

SCALE: 1"=5' SHEET 206 OF 269 SHEETS STA. TO STA.

F.A.S. RTE.	SECTION	COUNTY	TOTAL SHEETS	SHEET NO.
2826	(41-8,1,2)RS-5;1B-1	Jefferson	408	345
CONTRACT NO. 78520				
ILLINOIS FED. AID PROJECT				



STA 307+50.00



STA 307+00.00

MODEL: IL375 - 307+00.00 R2 (Sheet)
 FILE NAME: c:\p\work\110354\10978520-Shulz\XSections.dgn

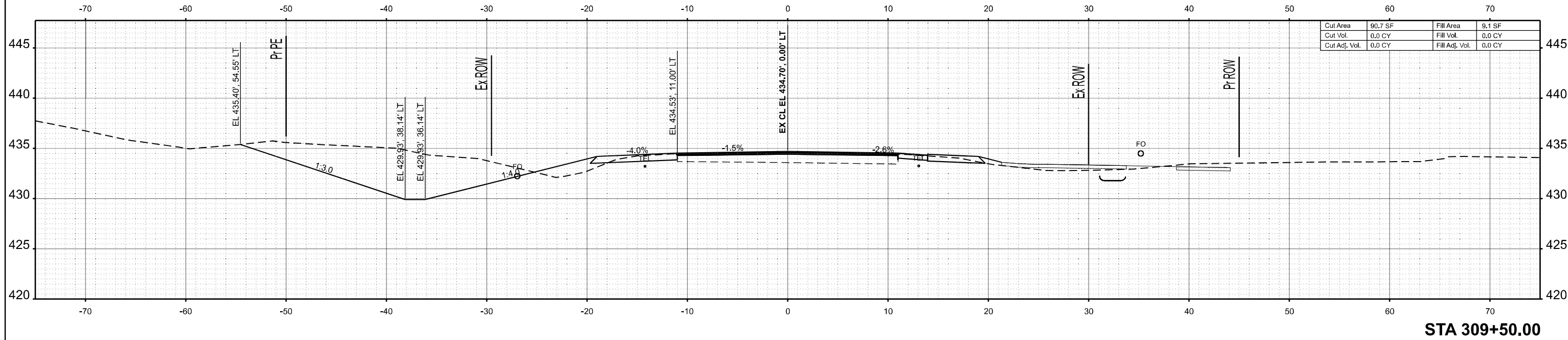
USER NAME = melissa.cole	DESIGNED -	REVISED -
	DRAWN -	REVISED -
	CHECKED -	REVISED -
PLOT DATE = 5/22/2026	DATE -	REVISED -

**STATE OF ILLINOIS
 DEPARTMENT OF TRANSPORTATION**

CROSS SECTIONS

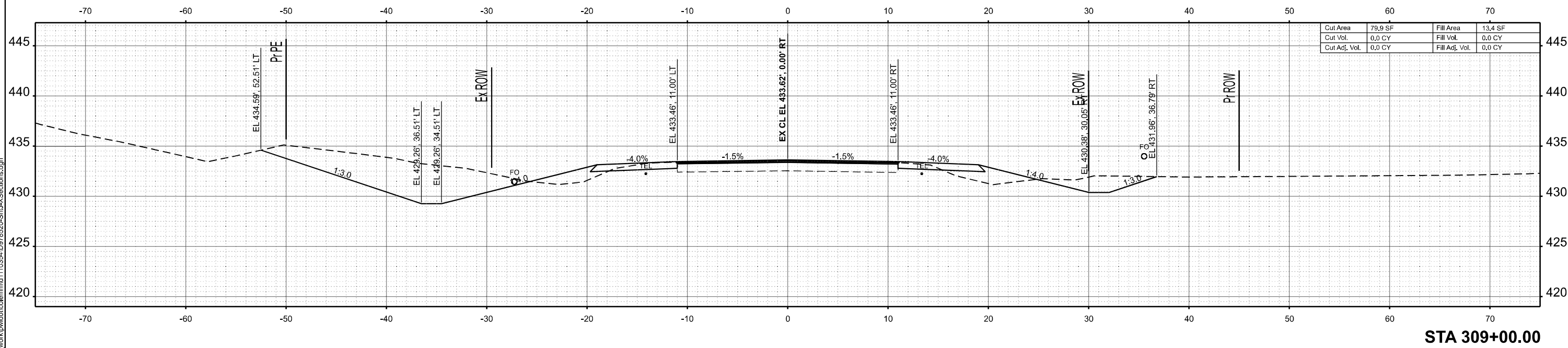
SCALE: 1"=5' SHEET 207 OF 269 SHEETS STA. TO STA.

F.A.S. RTE.	SECTION	COUNTY	TOTAL SHEETS	SHEET NO.
2826	(41-8,1,2)RS-5;1B-1	Jefferson	408	346
CONTRACT NO. 78520				
ILLINOIS FED. AID PROJECT				



Cut Area	90.7 SF	Fill Area	9.1 SF
Cut Vol.	0.0 CY	Fill Vol.	0.0 CY
Cut Adj. Vol.	0.0 CY	Fill Adj. Vol.	0.0 CY

STA 309+50.00



Cut Area	79.9 SF	Fill Area	13.4 SF
Cut Vol.	0.0 CY	Fill Vol.	0.0 CY
Cut Adj. Vol.	0.0 CY	Fill Adj. Vol.	0.0 CY

STA 309+00.00

MODEL: IL375 - 309+00.00 R2 (Sheet)
FILE NAME: c:\p\work\110354\10978520-Shut-X\Sections.dgn

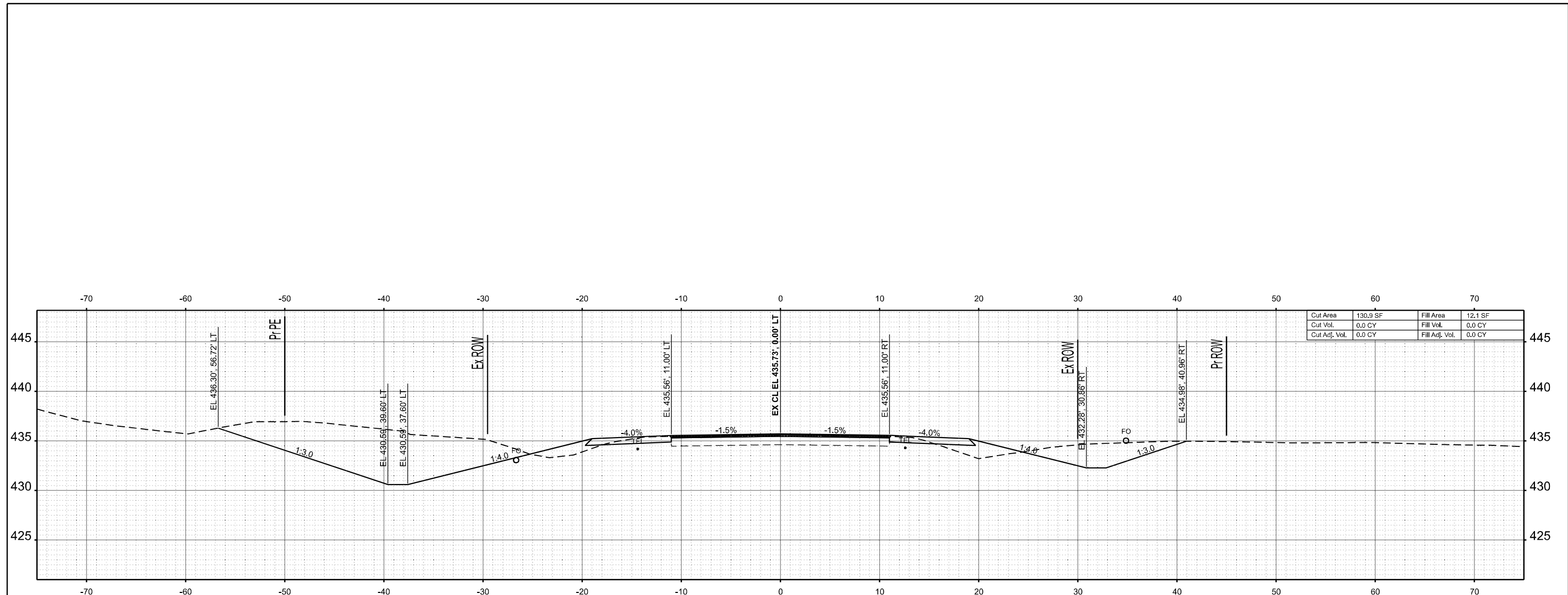
USER NAME = melissa.cole	DESIGNED -	REVISED -
	DRAWN -	REVISED -
	CHECKED -	REVISED -
PLOT DATE = 5/22/2026	DATE -	REVISED -

**STATE OF ILLINOIS
DEPARTMENT OF TRANSPORTATION**

CROSS SECTIONS

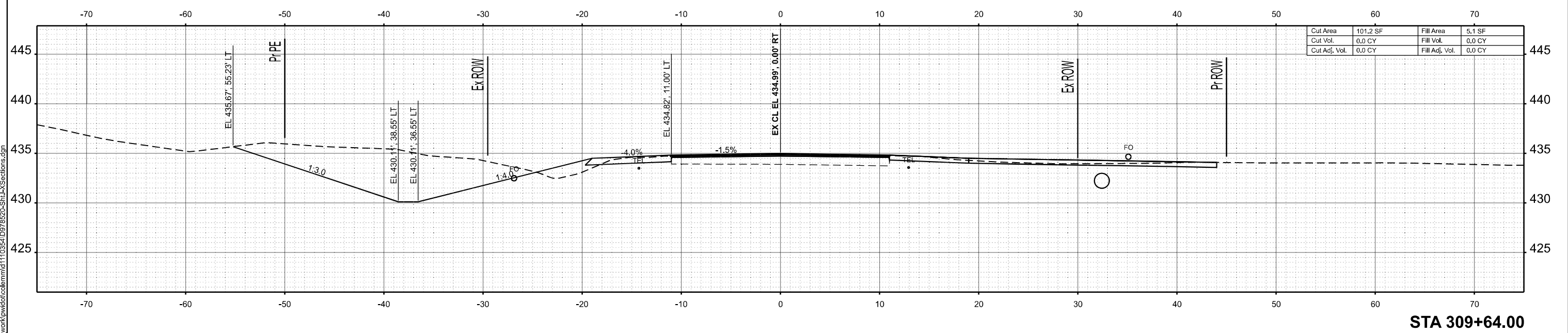
SCALE: 1"=5' SHEET 209 OF 269 SHEETS STA. TO STA.

F.A.S RTE.	SECTION	COUNTY	TOTAL SHEETS	SHEET NO.
2826	(41-8,1,2)RS-5;1B-1	Jefferson	408	348
CONTRACT NO. 78520				
ILLINOIS FED. AID PROJECT				



Cut Area	130.9 SF	Fill Area	12.1 SF
Cut Vol.	0.0 CY	Fill Vol.	0.0 CY
Cut Adj. Vol.	0.0 CY	Fill Adj. Vol.	0.0 CY

STA 310+00.00



Cut Area	101.2 SF	Fill Area	5.1 SF
Cut Vol.	0.0 CY	Fill Vol.	0.0 CY
Cut Adj. Vol.	0.0 CY	Fill Adj. Vol.	0.0 CY

STA 309+64.00

MODEL: IL 375 - 309+64.00 R2 (Sheet)
FILE NAME: c:\p\work\rd\coll\m\110354\0978520-ShuL-XSections.dgn

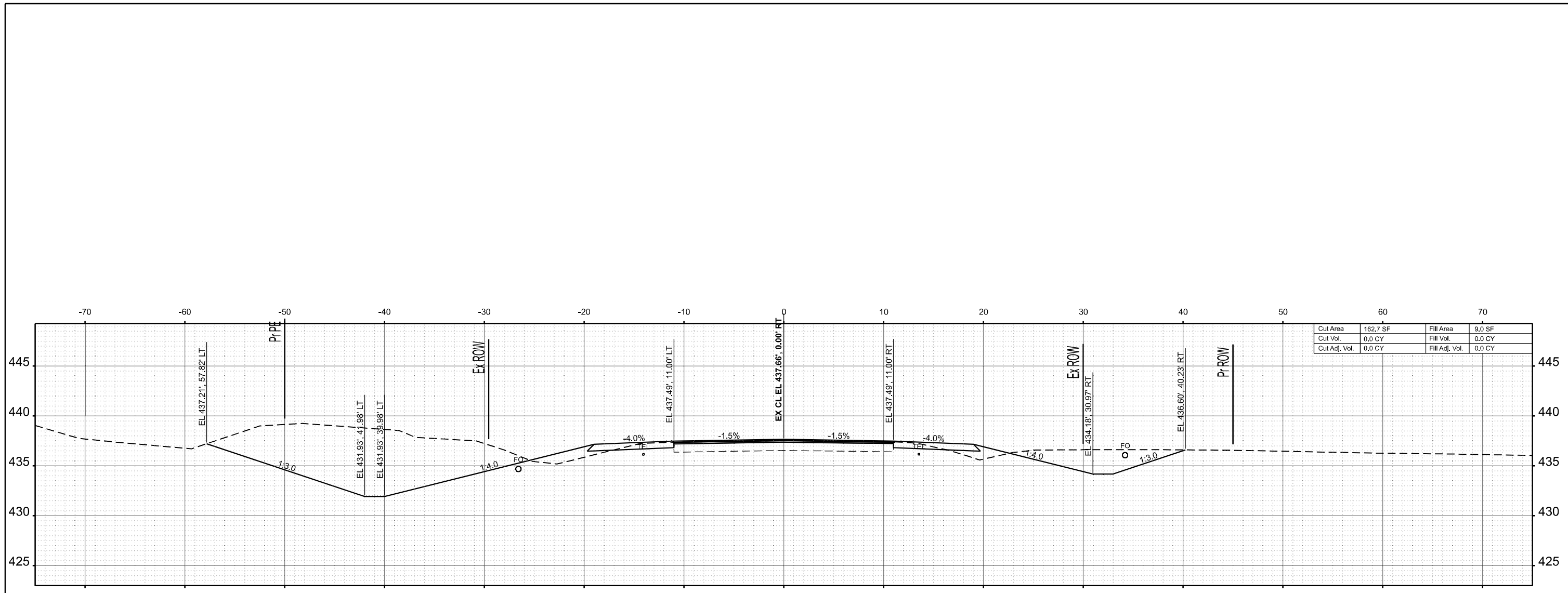
USER NAME	= melissa.cole	DESIGNED	-	REVISED	-
		DRAWN	-	REVISED	-
		CHECKED	-	REVISED	-
PLOT DATE	= 5/22/2026	DATE	-	REVISED	-

**STATE OF ILLINOIS
DEPARTMENT OF TRANSPORTATION**

CROSS SECTIONS

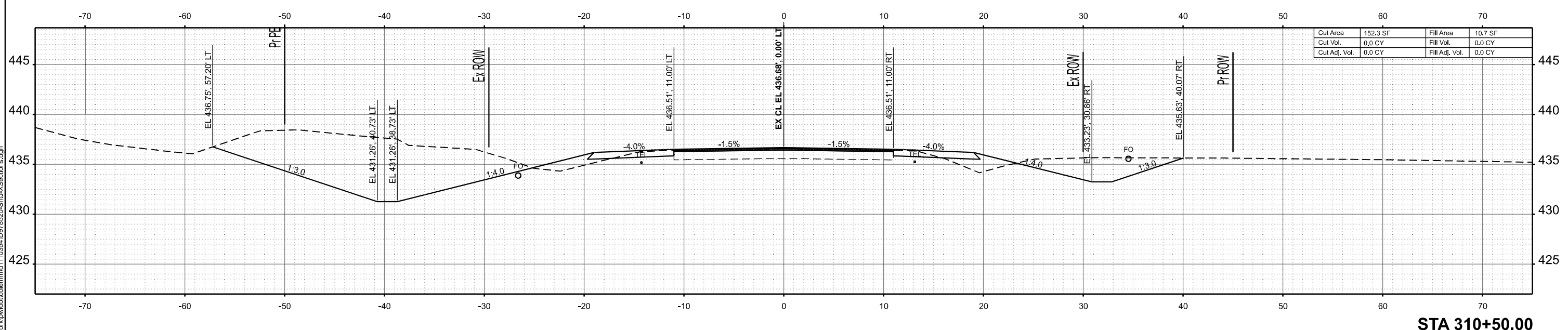
SCALE: 1"=5' SHEET 210 OF 269 SHEETS STA. TO STA.

F.A.S. RTE.	SECTION	COUNTY	TOTAL SHEETS	SHEET NO.
2826	(41-6,1,2)RS-5;1B-1	Jefferson	408	349
CONTRACT NO. 78520				
ILLINOIS FED. AID PROJECT				



Cut Area	162.7 SF	Fill Area	9.0 SF
Cut Vol.	0.0 CY	Fill Vol.	0.0 CY
Cut Adj. Vol.	0.0 CY	Fill Adj. Vol.	0.0 CY

STA 311+00.00



Cut Area	152.3 SF	Fill Area	10.7 SF
Cut Vol.	0.0 CY	Fill Vol.	0.0 CY
Cut Adj. Vol.	0.0 CY	Fill Adj. Vol.	0.0 CY

STA 310+50.00

MODEL: IL375 - 310+50.00 R2 (Sheet)
FILE NAME: c:\p\work\w\doc\col\m\110354\0978520-ShuLXSections.dgn

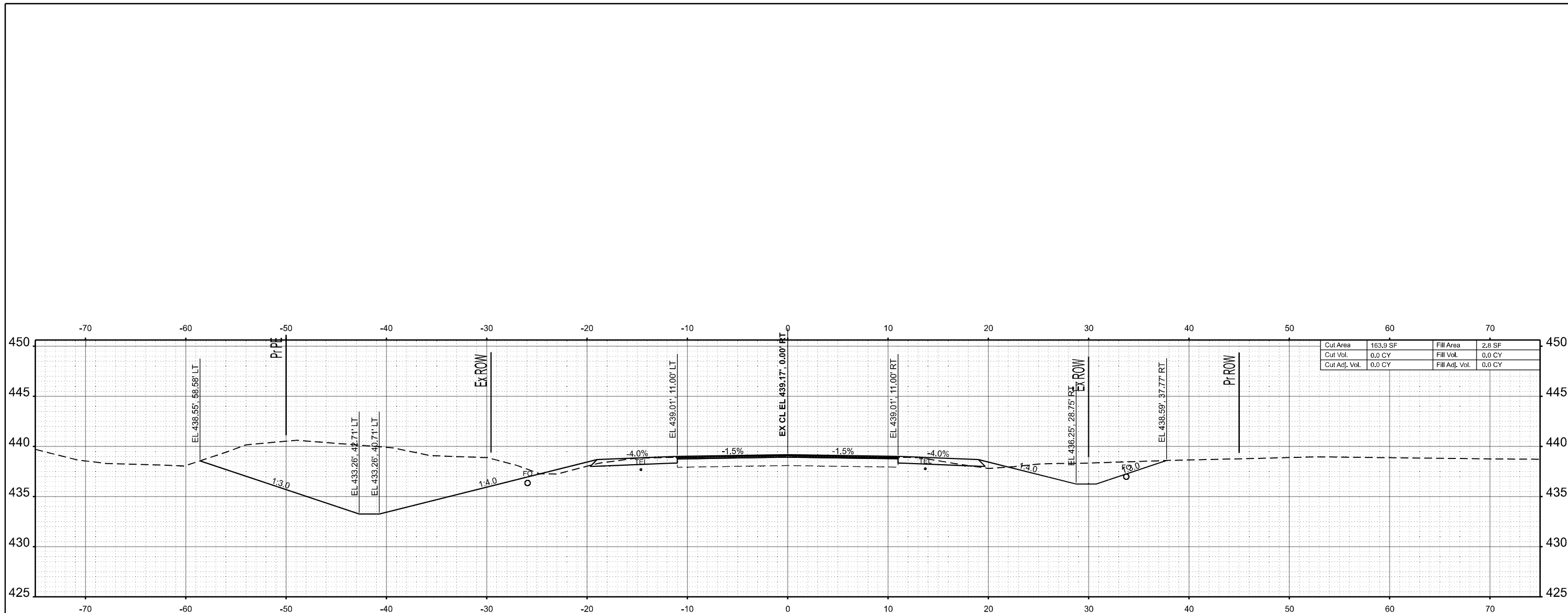
USER NAME = melissa.cole	DESIGNED -	REVISED -
	DRAWN -	REVISED -
	CHECKED -	REVISED -
PLOT DATE = 5/22/2026	DATE -	REVISED -

**STATE OF ILLINOIS
DEPARTMENT OF TRANSPORTATION**

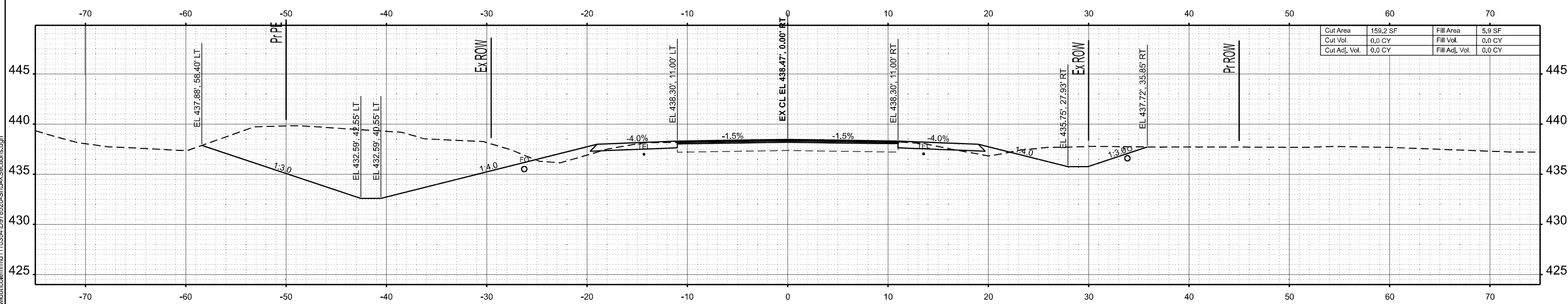
CROSS SECTIONS

SCALE: 1"=5' SHEET 211 OF 269 SHEETS STA. TO STA.

F.A.S. RTE.	SECTION	COUNTY	TOTAL SHEETS	SHEET NO.
2826	(41-8,1,2)RS-5;1B-1	Jefferson	408	350
CONTRACT NO. 78520				
ILLINOIS FED. AID PROJECT				



STA 312+00.00



STA 311+50.00

MODEL: IL 375 - 311+50.00 R2 (Sheet)
 FILE NAME: c:\p\work\78520\Shut.X\Sections.dgn

USER NAME = melissa.cole	DESIGNED -	REVISED -
	DRAWN -	REVISED -
	CHECKED -	REVISED -
PLOT DATE = 5/22/2026	DATE -	REVISED -

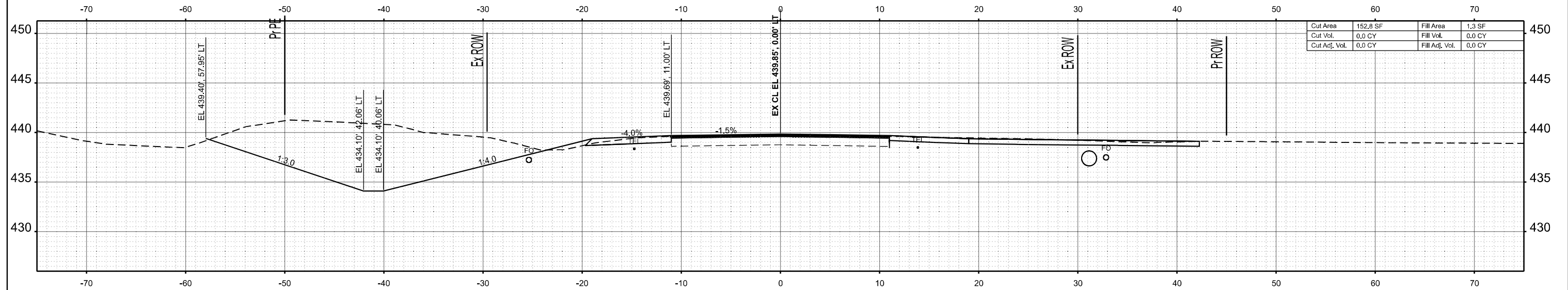
STATE OF ILLINOIS
DEPARTMENT OF TRANSPORTATION

CROSS SECTIONS

SCALE: 1"=5' SHEET 212 OF 269 SHEETS STA. TO STA.

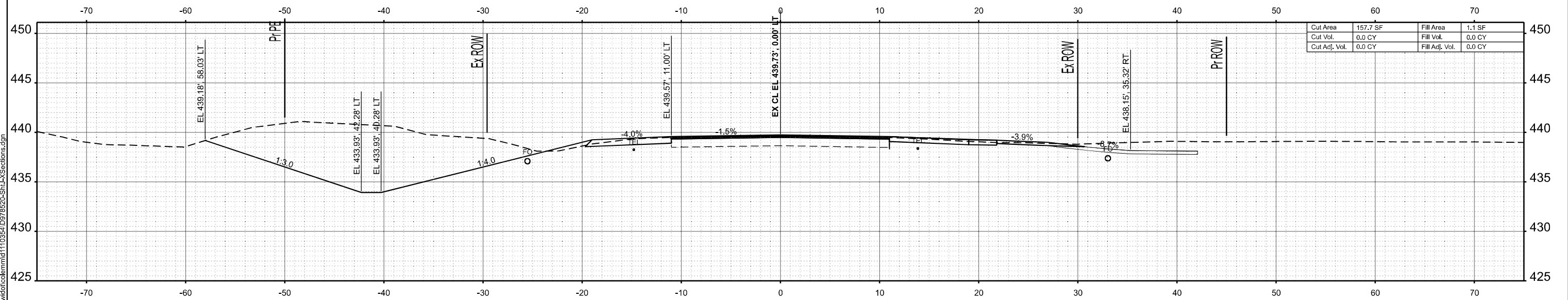
F.A.S RTE.	SECTION	COUNTY	TOTAL SHEETS	SHEET NO.
2826	(41-8,1,2)RS-5;1B-1	Jefferson	408	351
CONTRACT NO. 78520				
ILLINOIS FED. AID PROJECT				

MODEL: IL 375 - 312+50.00 P2 (Sheet)
 FILE NAME: c:\pwworking\hollcolemm\110354\0978520-Struct-XSections.dgn



Cut Area	152.8 SF	Fill Area	1.3 SF
Cut Vol.	0.0 CY	Fill Vol.	0.0 CY
Cut Adj. Vol.	0.0 CY	Fill Adj. Vol.	0.0 CY

STA 312+63.00



Cut Area	157.7 SF	Fill Area	1.1 SF
Cut Vol.	0.0 CY	Fill Vol.	0.0 CY
Cut Adj. Vol.	0.0 CY	Fill Adj. Vol.	0.0 CY

STA 312+50.00

USER NAME	= melissa.cole	DESIGNED	-	REVISED	-
		DRAWN	-	REVISED	-
		CHECKED	-	REVISED	-
PLOT DATE	= 5/22/2026	DATE	-	REVISED	-

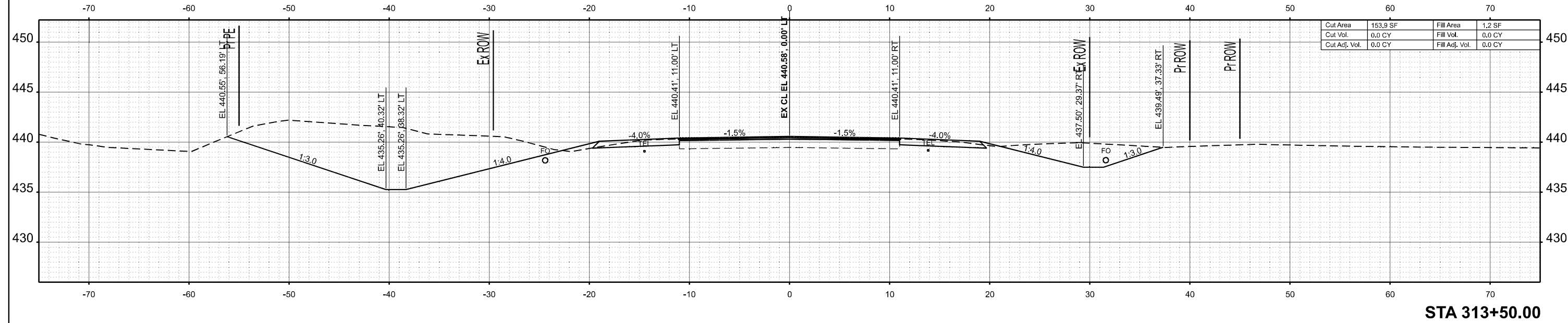
**STATE OF ILLINOIS
 DEPARTMENT OF TRANSPORTATION**

CROSS SECTIONS

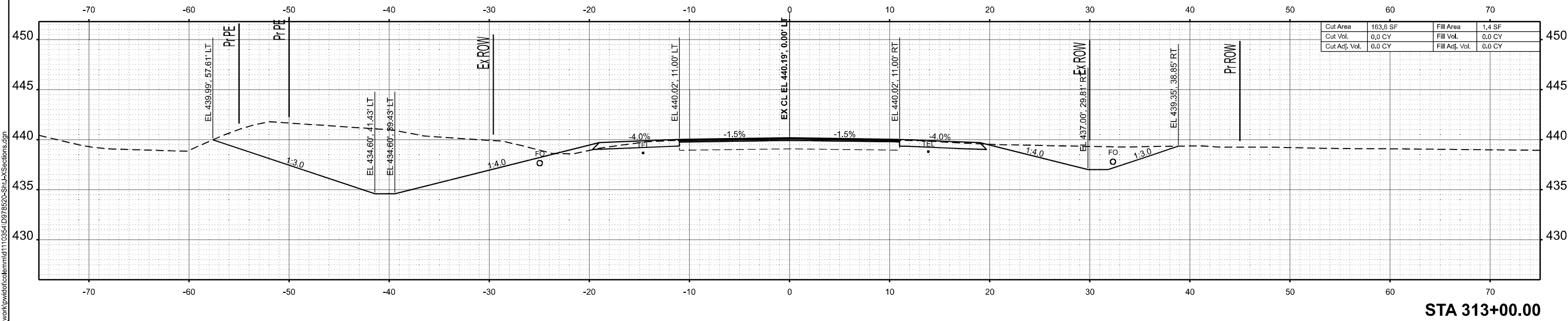
SCALE: 1"=5' SHEET 213 OF 269 SHEETS STA. TO STA.

F.A.S RTE.	SECTION	COUNTY	TOTAL SHEETS	SHEET NO.
2826	(41-8,1,2)RS-5;1B-1	Jefferson	408	352
CONTRACT NO. 78520				
ILLINOIS FED. AID PROJECT				

MODEL: IL375 - 313+00.00 R2 (Sheet)
FILE NAME: c:\pwworking\bdcoler\m110354\0978520-Stru-XSections.dwg



STA 313+50.00



STA 313+00.00

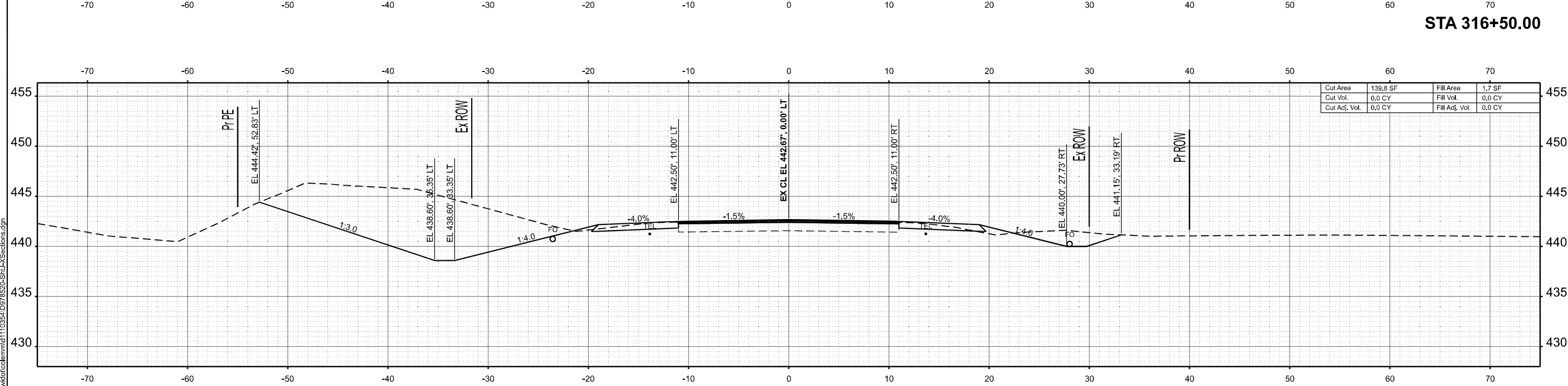
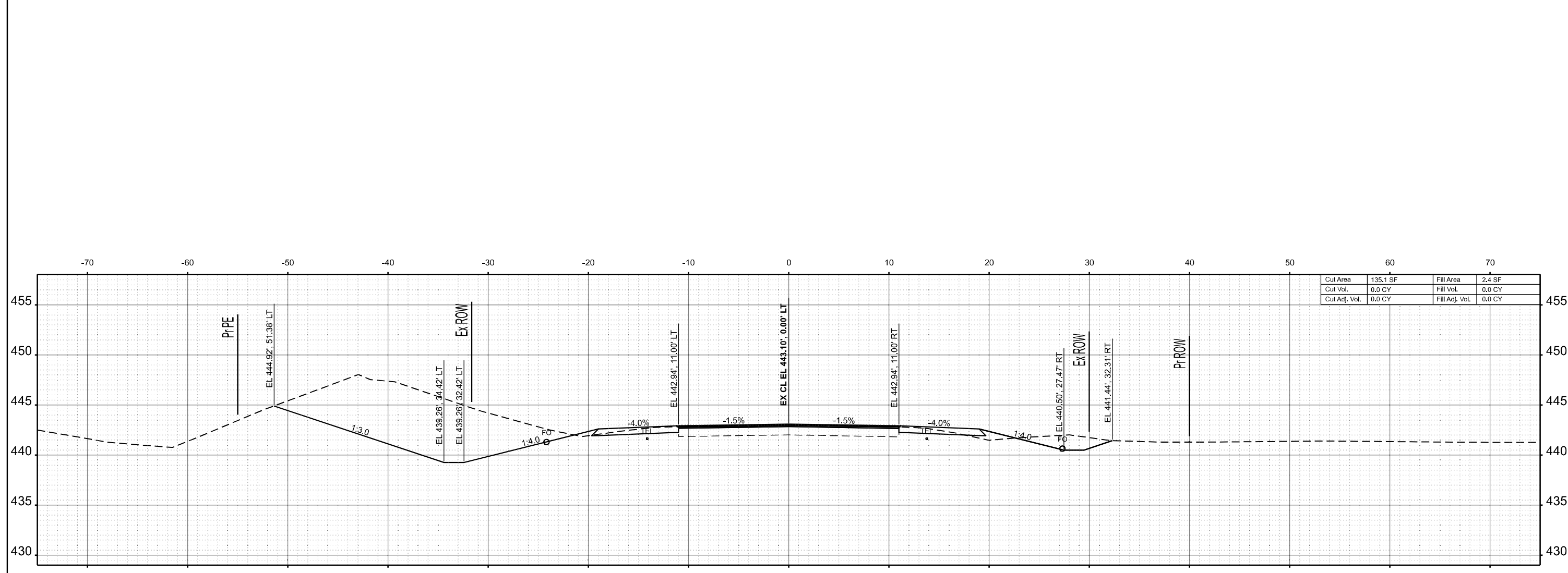
USER NAME	= melissa.cole	DESIGNED	-	REVISED	-
		DRAWN	-	REVISED	-
		CHECKED	-	REVISED	-
PLOT DATE	= 5/22/2026	DATE	-	REVISED	-

**STATE OF ILLINOIS
DEPARTMENT OF TRANSPORTATION**

CROSS SECTIONS

SCALE: 1"=5' SHEET 214 OF 269 SHEETS STA. TO STA.

F.A.S RTE.	SECTION	COUNTY	TOTAL SHEETS	SHEET NO.
2826	(41-6,1,2)RS-5;1B-1	Jefferson	408	353
CONTRACT NO. 78520				
ILLINOIS FED. AID PROJECT				



MODEL: IL375 - 316+00.00 R2 (Sheet)
 FILE NAME: c:\pwworking\dotcom\m110354\0978520-Shut-XSections.dgn

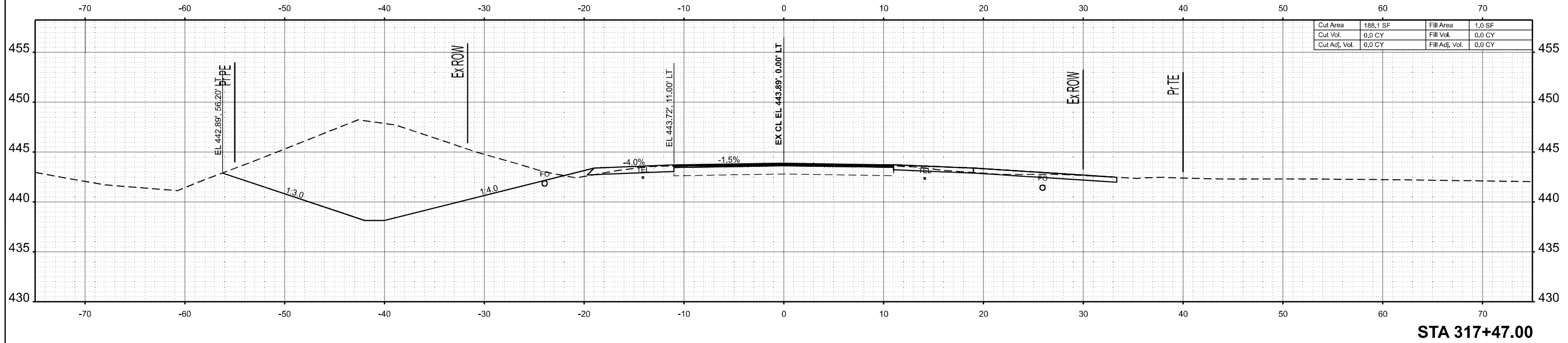
USER NAME = melissa.cole	DESIGNED -	REVISED -
	DRAWN -	REVISED -
	CHECKED -	REVISED -
PLOT DATE = 5/22/2026	DATE -	REVISED -

STATE OF ILLINOIS
DEPARTMENT OF TRANSPORTATION

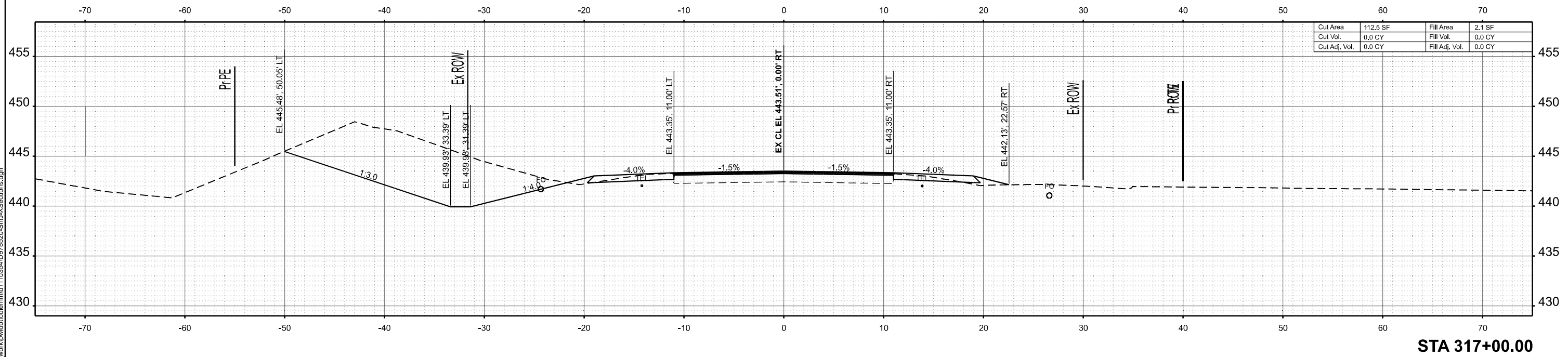
CROSS SECTIONS

SCALE: 1"=5' SHEET 217 OF 269 SHEETS STA. TO STA.

F.A.S RTE.	SECTION	COUNTY	TOTAL SHEETS	SHEET NO.
2826	(41-8,1,2)RS-5;1B-1	Jefferson	408	356
CONTRACT NO. 78520				
ILLINOIS FED. AID PROJECT				



STA 317+47.00



STA 317+00.00

MODEL: IL375 - 317+00.00 R2 (Sheet)
 FILE NAME: c:\pwworking\autocad\110354\0978520-Sub-X\Sections.dgn

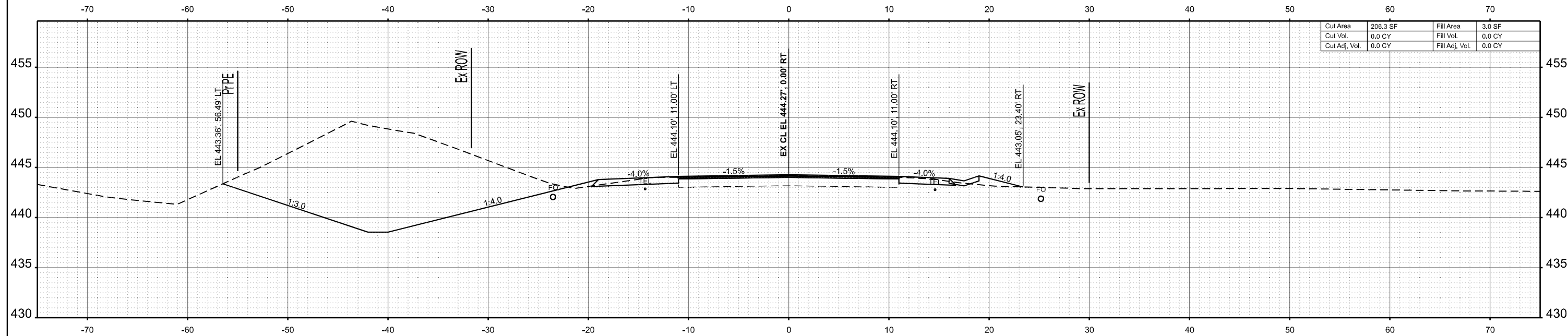
USER NAME = melissa.cole	DESIGNED -	REVISED -
	DRAWN -	REVISED -
	CHECKED -	REVISED -
PLOT DATE = 5/22/2026	DATE -	REVISED -

STATE OF ILLINOIS
 DEPARTMENT OF TRANSPORTATION

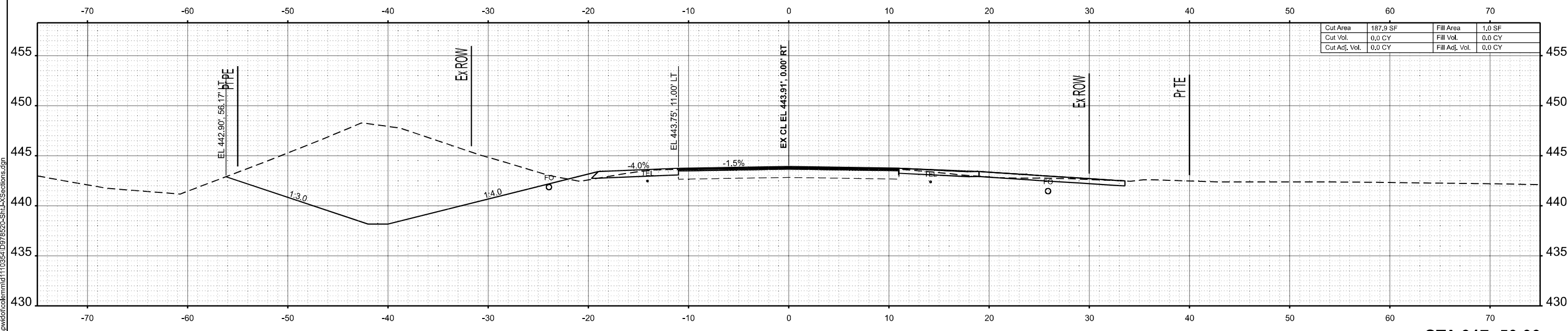
CROSS SECTIONS

SCALE: 1"=5' SHEET 218 OF 269 SHEETS STA. TO STA.

F.A.S. RTE.	SECTION	COUNTY	TOTAL SHEETS	SHEET NO.
2826	(41-8,1,2)RS-5;1B-1	Jefferson	408	357
CONTRACT NO. 78520			ILLINOIS FED. AID PROJECT	



STA 318+00.00



STA 317+50.00

MODEL: IL375 - 317+50.00 R2 (Sheet)
 FILE NAME: c:\pwworking\cdm\11035410978520-Stru-X\Sections.dgn

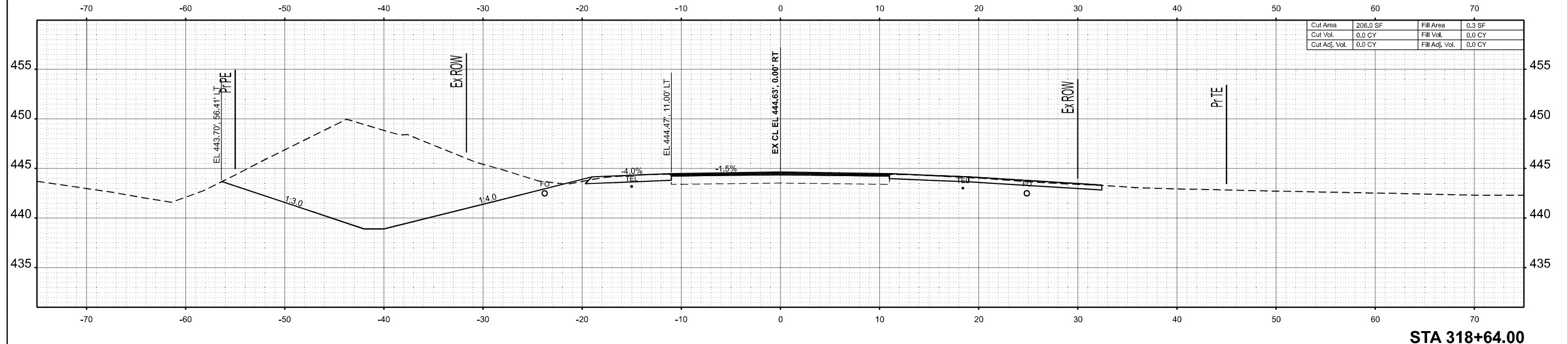
USER NAME = melissa.cole	DESIGNED -	REVISED -
	DRAWN -	REVISED -
	CHECKED -	REVISED -
PLOT DATE = 5/22/2026	DATE -	REVISED -

**STATE OF ILLINOIS
DEPARTMENT OF TRANSPORTATION**

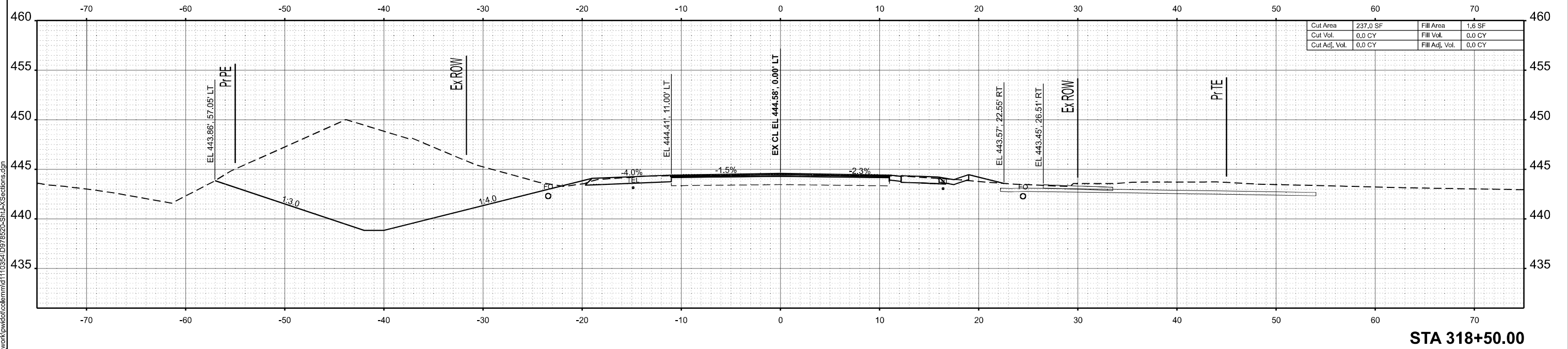
CROSS SECTIONS

SCALE: 1"=5' SHEET 219 OF 269 SHEETS STA. TO STA.

F.A.S RTE.	SECTION	COUNTY	TOTAL SHEETS	SHEET NO.
2826	(41-8,1,2)RS-5;1B-1	Jefferson	408	358
CONTRACT NO. 78520				
ILLINOIS FED. AID PROJECT				



STA 318+64.00



STA 318+50.00

MODEL: IL375 - 318+50.00 R2 (Sheet)
FILE NAME: c:\p\work\tdoc\colle\m\110354\0978520-ShuLXSections.dgn

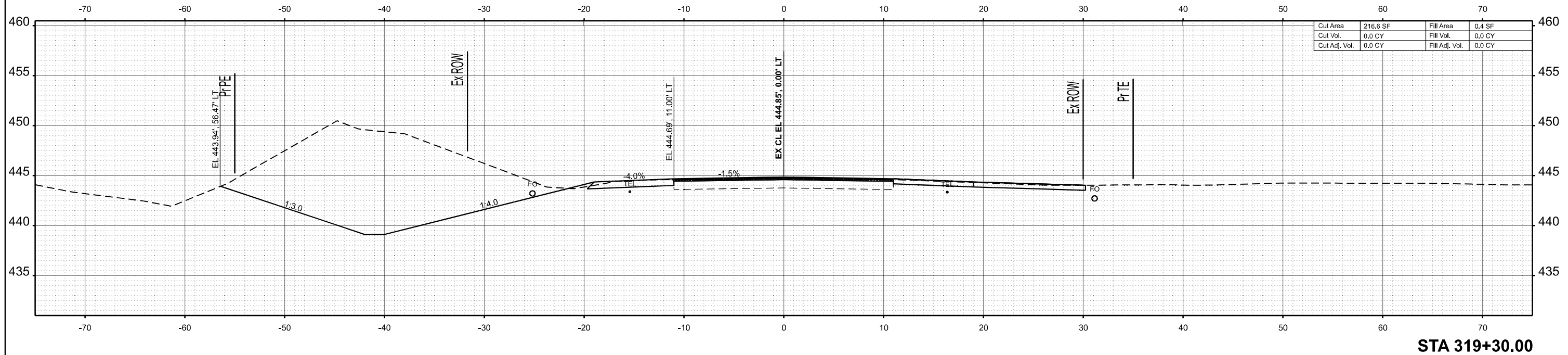
USER NAME = melissa.cole	DESIGNED -	REVISED -
	DRAWN -	REVISED -
	CHECKED -	REVISED -
PLOT DATE = 5/22/2026	DATE -	REVISED -

**STATE OF ILLINOIS
DEPARTMENT OF TRANSPORTATION**

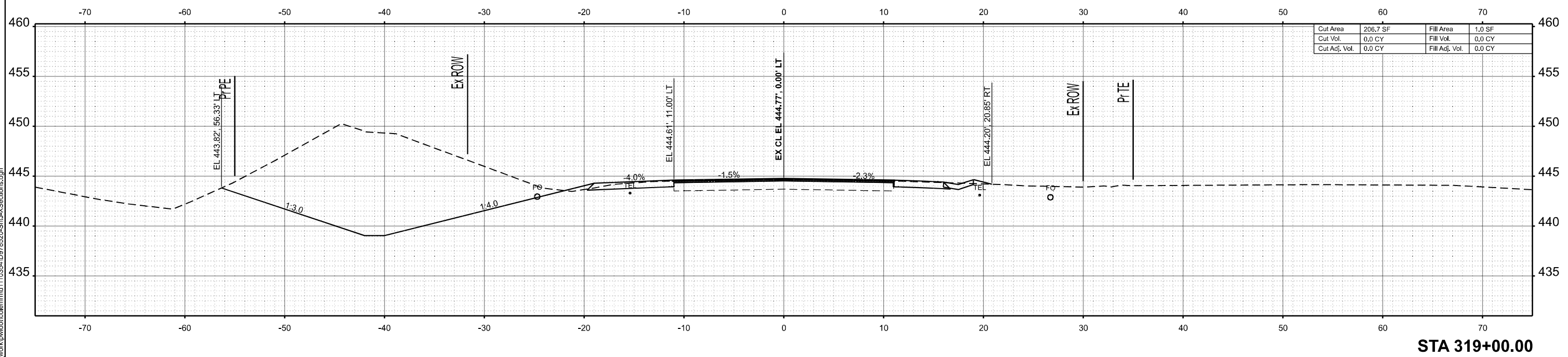
CROSS SECTIONS

SCALE: 1"=5' SHEET 220 OF 269 SHEETS STA. TO STA.

F.A.S RTE.	SECTION	COUNTY	TOTAL SHEETS	SHEET NO.
2826	(41-8,1,2)RS-5;1B-1	Jefferson	408	359
CONTRACT NO. 78520				
ILLINOIS FED. AID PROJECT				



STA 319+30.00



STA 319+00.00

MODEL: IL375 - 319+00.00 R2 (Sheet)
 FILE NAME: c:\p\work\adloc\colermmid110354\0978520-ShuLXSections.dgn

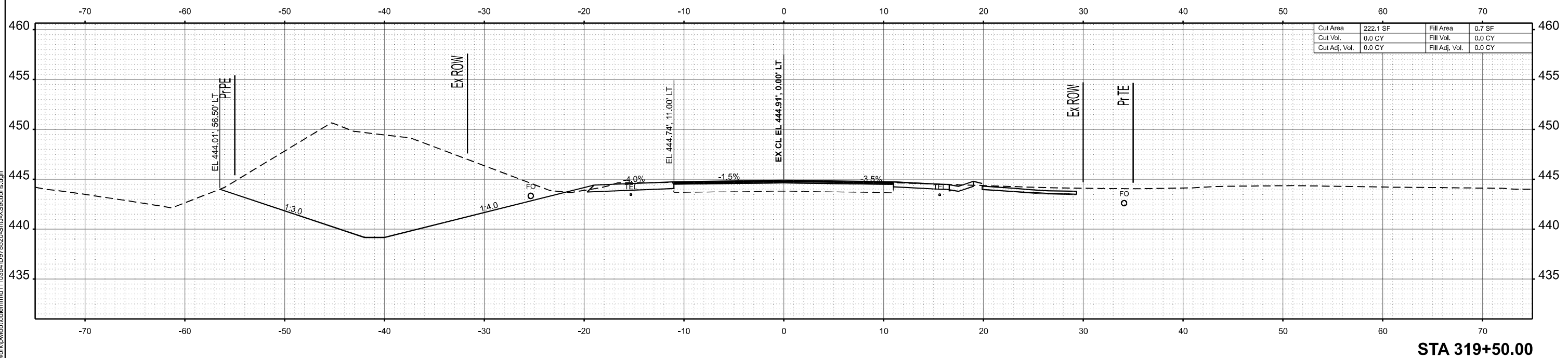
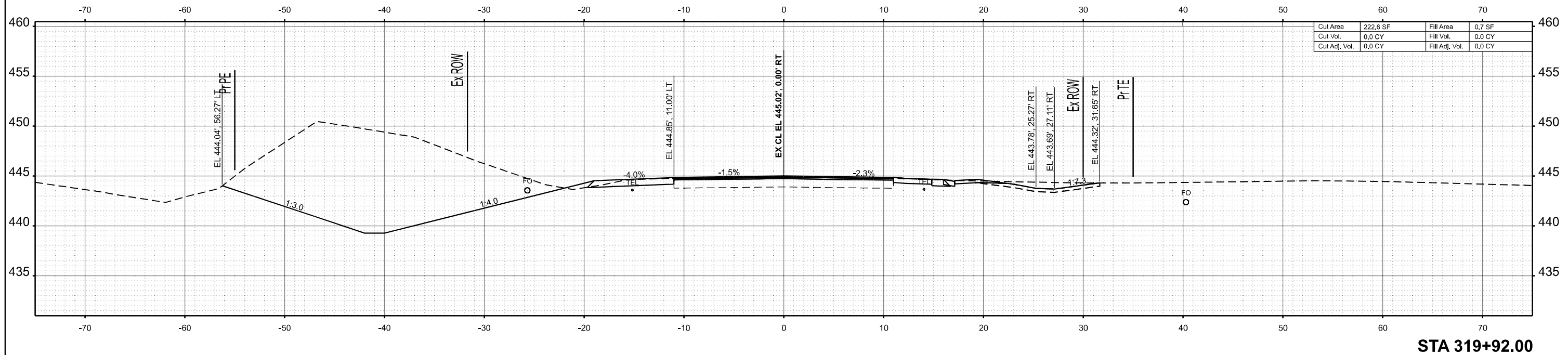
USER NAME = melissa.cole	DESIGNED -	REVISED -
	DRAWN -	REVISED -
	CHECKED -	REVISED -
PLOT DATE = 5/22/2026	DATE -	REVISED -

**STATE OF ILLINOIS
 DEPARTMENT OF TRANSPORTATION**

CROSS SECTIONS

SCALE: 1"=5' SHEET 221 OF 269 SHEETS STA. TO STA.

F.A.S RTE.	SECTION	COUNTY	TOTAL SHEETS	SHEET NO.
2826	(41-8,1,2)RS-5;1B-1	Jefferson	408	360
CONTRACT NO. 78520				
ILLINOIS FED. AID PROJECT				



MODEL: IL375 - 319+50.00 R2 (Sheet)
 FILE NAME: c:\p\work\w\doc\m\110354\0978520-Stru-X\Sections.dwg

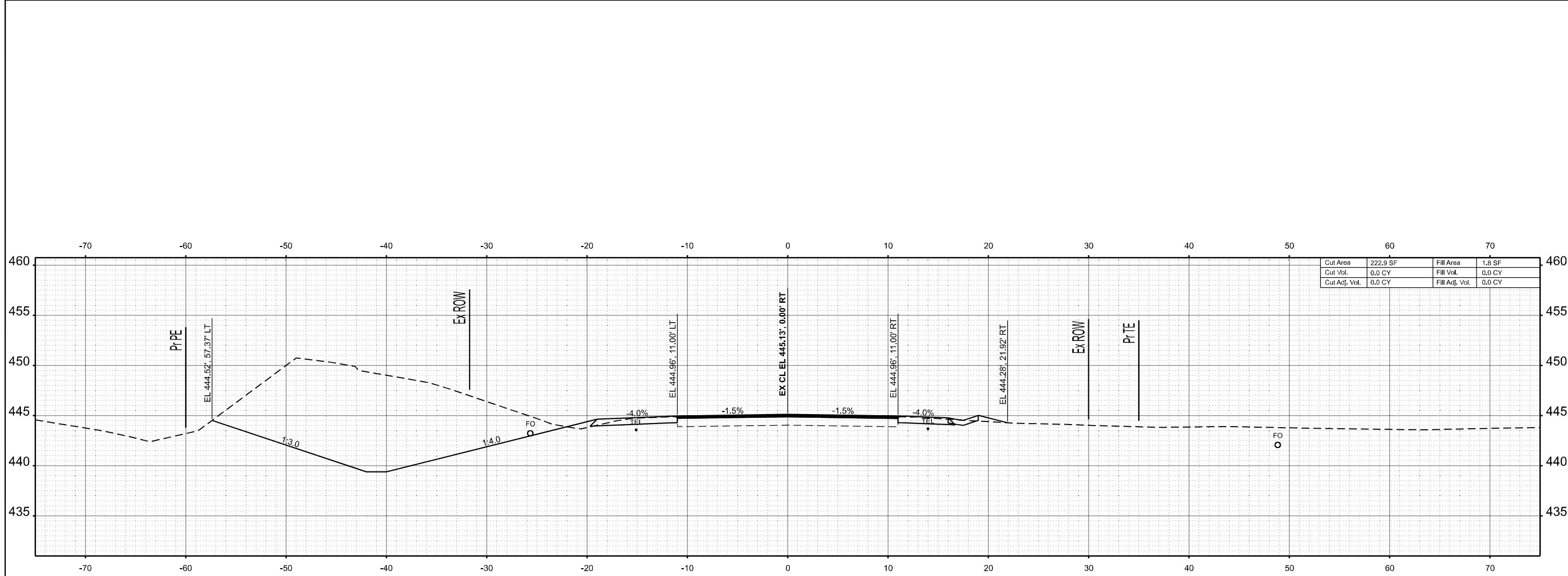
USER NAME = melissa.cole	DESIGNED -	REVISED -
	DRAWN -	REVISED -
	CHECKED -	REVISED -
PLOT DATE = 5/22/2026	DATE -	REVISED -

**STATE OF ILLINOIS
DEPARTMENT OF TRANSPORTATION**

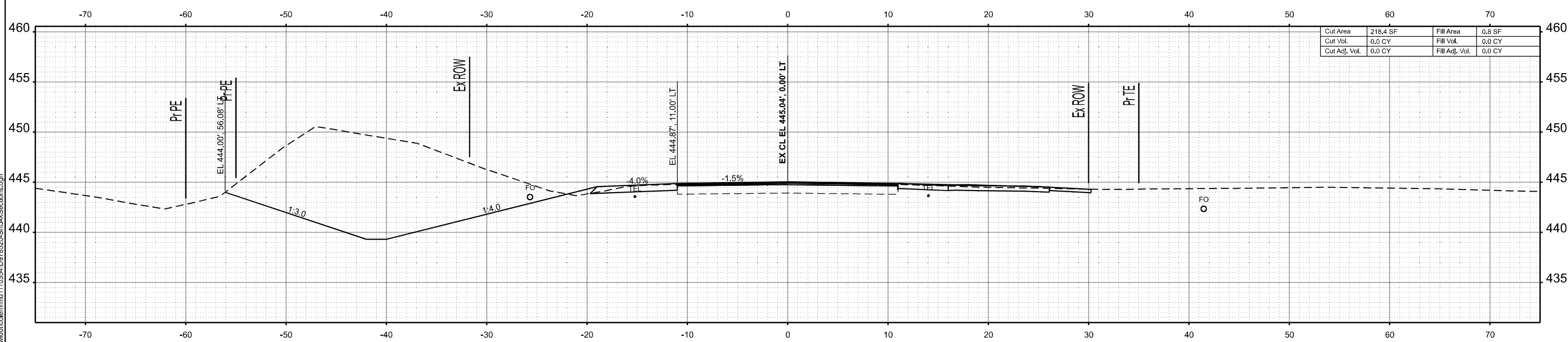
CROSS SECTIONS

SCALE: 1"=5' SHEET 222 OF 269 SHEETS STA. TO STA.

F.A.S. RTE.	SECTION	COUNTY	TOTAL SHEETS	SHEET NO.
2826	(41-8,1,2)RS-5;1B-1	Jefferson	408	361
CONTRACT NO. 78520				
ILLINOIS FED. AID PROJECT				



STA 320+50.00



STA 320+00.00

MODEL: IL375 - 320+00.00 R2 (Sheet)
 FILE NAME: c:\p\work\w\doc\lcm\m\110354\0978520-Stru-X\Sections.dgn

USER NAME = melissa.cole	DESIGNED -	REVISED -
	DRAWN -	REVISED -
	CHECKED -	REVISED -
PLOT DATE = 5/22/2026	DATE -	REVISED -

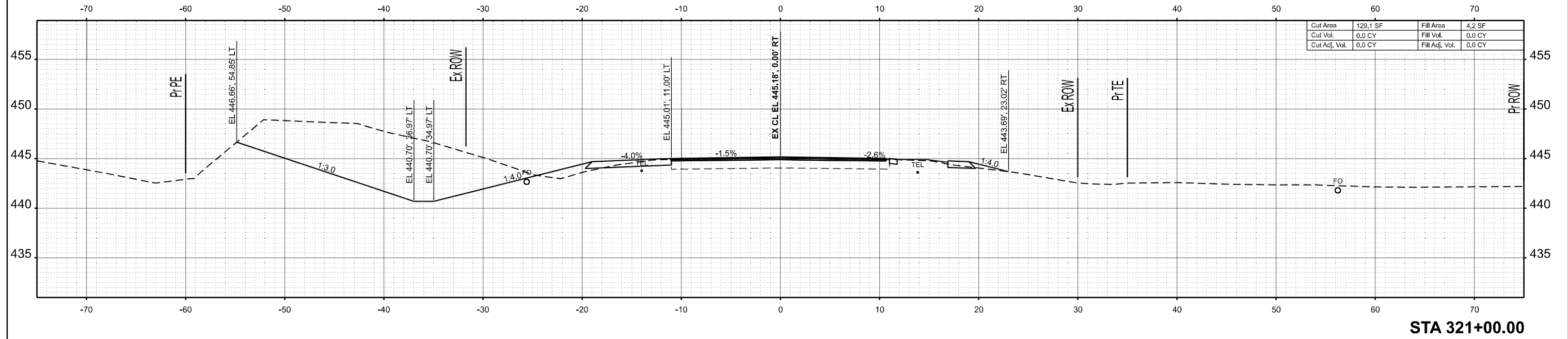
**STATE OF ILLINOIS
 DEPARTMENT OF TRANSPORTATION**

CROSS SECTIONS

SCALE: 1"=5' SHEET 223 OF 269 SHEETS STA. TO STA.

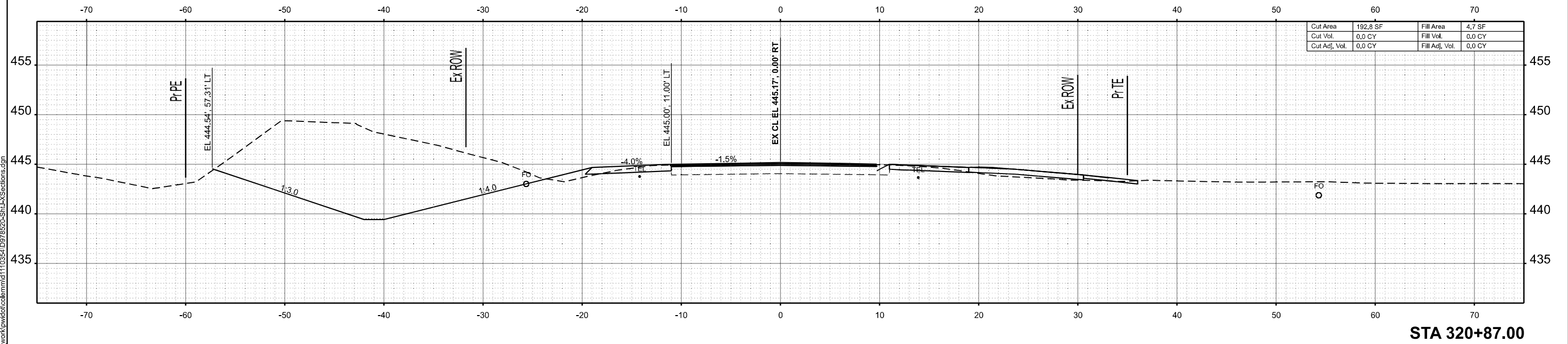
F.A.S. RTE.	SECTION	COUNTY	TOTAL SHEETS	SHEET NO.
2826	(41-8,1,2)RS-5;1B-1	Jefferson	408	362
CONTRACT NO. 78520				
ILLINOIS FED. AID PROJECT				

MODEL: IL375 - 320+87.00 R2 (Sheet)
 FILE NAME: c:\pwworking\autocad\110354\10978520-Sub-X\Sections.dwg



Cut Area	129.1 SF	Fill Area	4.2 SF
Cut Vol.	0.0 CY	Fill Vol.	0.0 CY
Cut Adj. Vol.	0.0 CY	Fill Adj. Vol.	0.0 CY

STA 321+00.00



Cut Area	192.8 SF	Fill Area	4.7 SF
Cut Vol.	0.0 CY	Fill Vol.	0.0 CY
Cut Adj. Vol.	0.0 CY	Fill Adj. Vol.	0.0 CY

STA 320+87.00

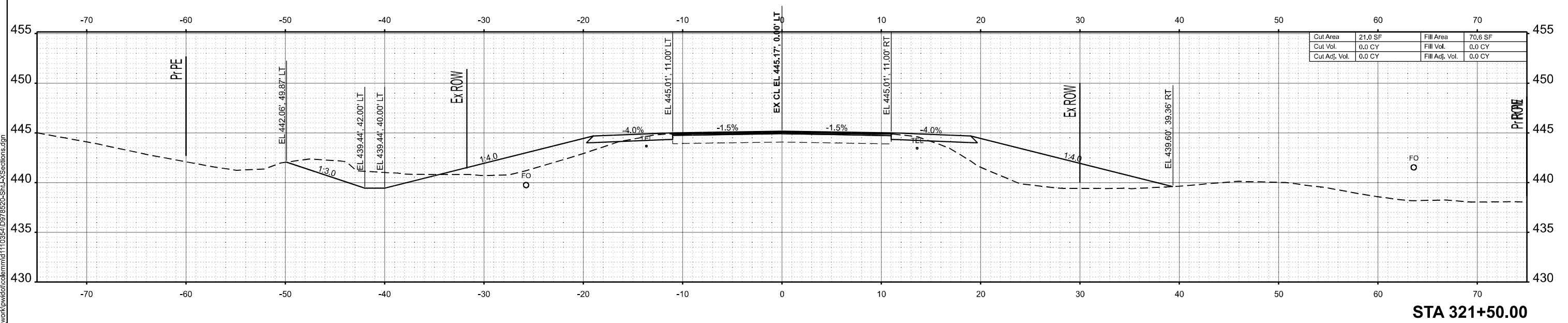
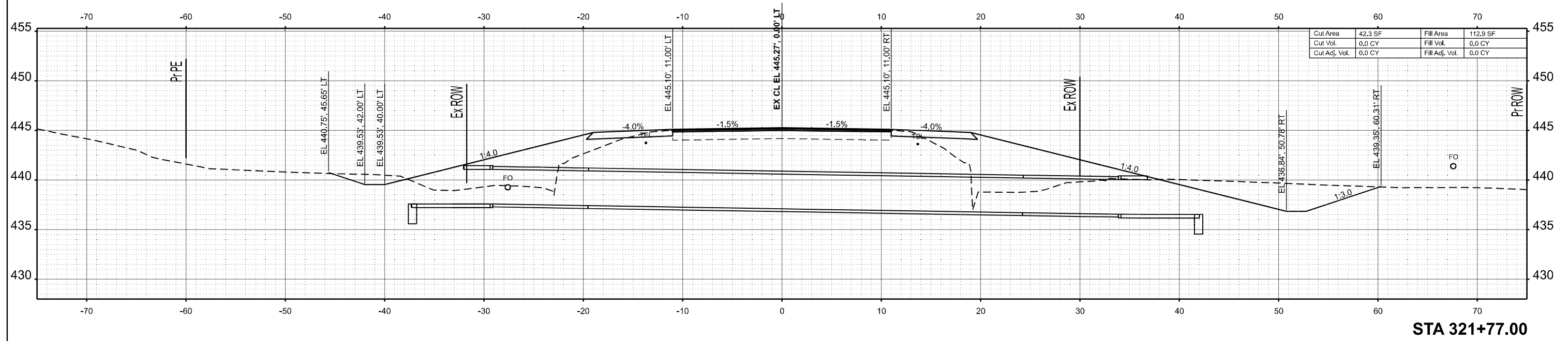
USER NAME = mellissa.cole	DESIGNED -	REVISED -
	DRAWN -	REVISED -
	CHECKED -	REVISED -
PLOT DATE = 5/22/2026	DATE -	REVISED -

**STATE OF ILLINOIS
 DEPARTMENT OF TRANSPORTATION**

CROSS SECTIONS

SCALE: 1"=5' SHEET 224 OF 269 SHEETS STA. TO STA.

F.A.S RTE.	SECTION	COUNTY	TOTAL SHEETS	SHEET NO.
2826	(41-8,1,2)RS-5;1B-1	Jefferson	408	363
CONTRACT NO. 78520				
ILLINOIS FED. AID PROJECT				



MODEL: IL375 - 321+50.00 R2 (Sheet)
 FILE NAME: c:\pwwork\dwg\110354\10978520-Sub-XSections.dwg

USER NAME = melissa.cole	DESIGNED -	REVISED -
	DRAWN -	REVISED -
	CHECKED -	REVISED -
PLOT DATE = 5/22/2026	DATE -	REVISED -

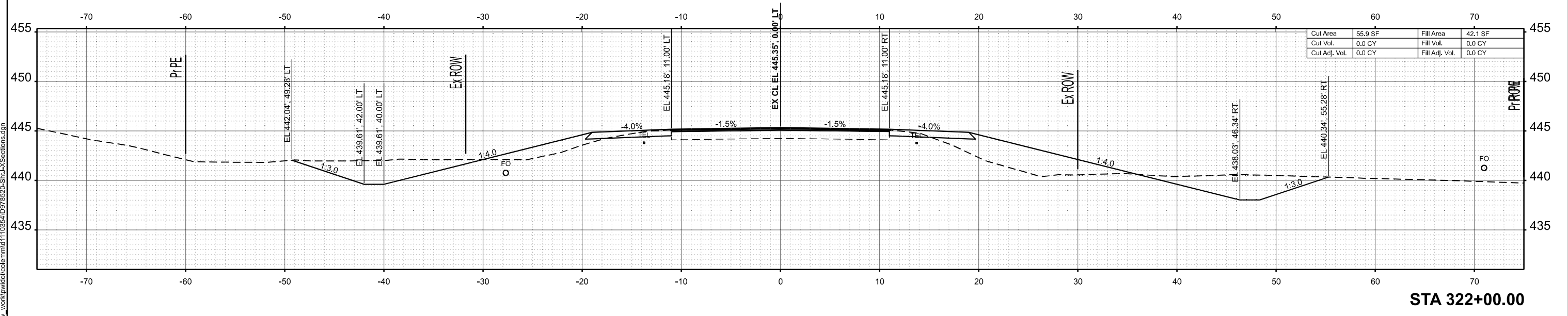
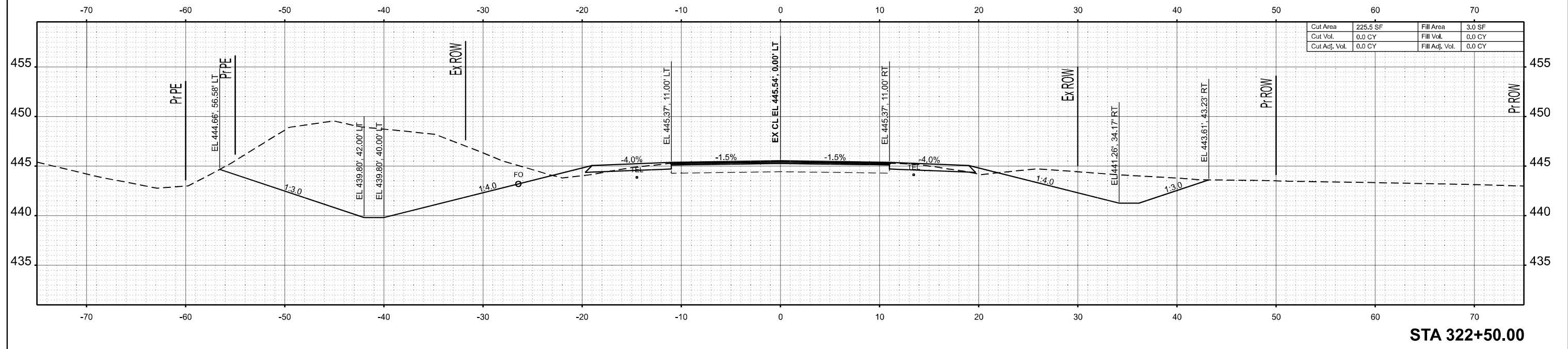
**STATE OF ILLINOIS
DEPARTMENT OF TRANSPORTATION**

CROSS SECTIONS

SCALE: 1"=5' SHEET 225 OF 269 SHEETS STA. TO STA.

F.A.S. RTE.	SECTION	COUNTY	TOTAL SHEETS	SHEET NO.
2826	(41-8,1,2)RS-5;1B-1	Jefferson	408	364
CONTRACT NO. 78520				
ILLINOIS FED. AID PROJECT				

MODEL: IL 375 - 322+00 R2 (Sheet)
 FILE NAME: c:\p\work\wtd\colle\m110354\0978520-Stru-X\Sections.dgn



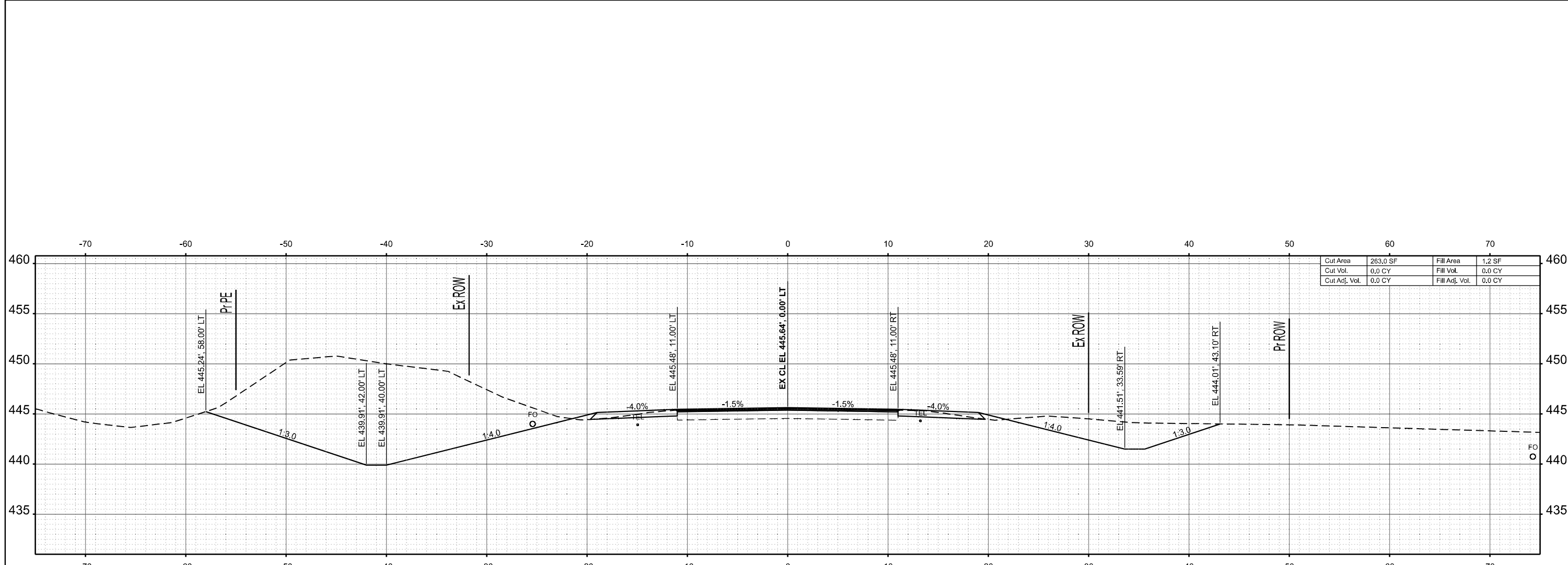
USER NAME = melissa.cole	DESIGNED -	REVISED -
	DRAWN -	REVISED -
	CHECKED -	REVISED -
PLOT DATE = 5/22/2026	DATE -	REVISED -

**STATE OF ILLINOIS
 DEPARTMENT OF TRANSPORTATION**

CROSS SECTIONS

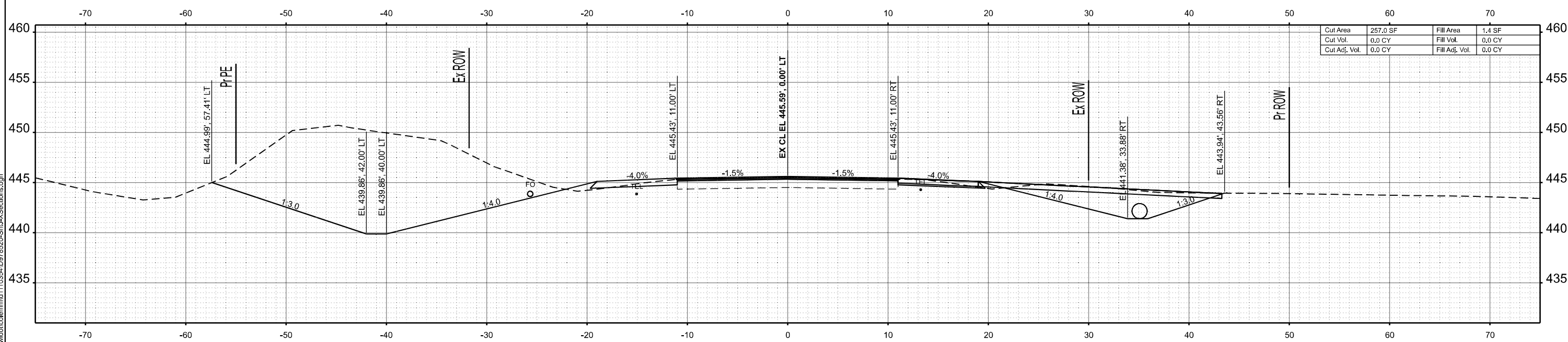
SCALE: 1"=5' SHEET 226 OF 269 SHEETS STA. TO STA.

F.A.S. RTE.	SECTION	COUNTY	TOTAL SHEETS	SHEET NO.
2826	(41-8,1,2)RS-5;1B-1	Jefferson	408	365
CONTRACT NO. 78520				
ILLINOIS FED. AID PROJECT				



STA 323+00.00

Cut Area	263.0 SF	Fill Area	1.2 SF
Cut Vol.	0.0 CY	Fill Vol.	0.0 CY
Cut Adj. Vol.	0.0 CY	Fill Adj. Vol.	0.0 CY



STA 322+75.00

Cut Area	257.0 SF	Fill Area	1.4 SF
Cut Vol.	0.0 CY	Fill Vol.	0.0 CY
Cut Adj. Vol.	0.0 CY	Fill Adj. Vol.	0.0 CY

MODEL: IL375 - 322+75.00 R2 (Sheet)
 FILE NAME: c:\p\work\kwd\loc\mtd110354\ID978520-Sub-X\Sections.dgn

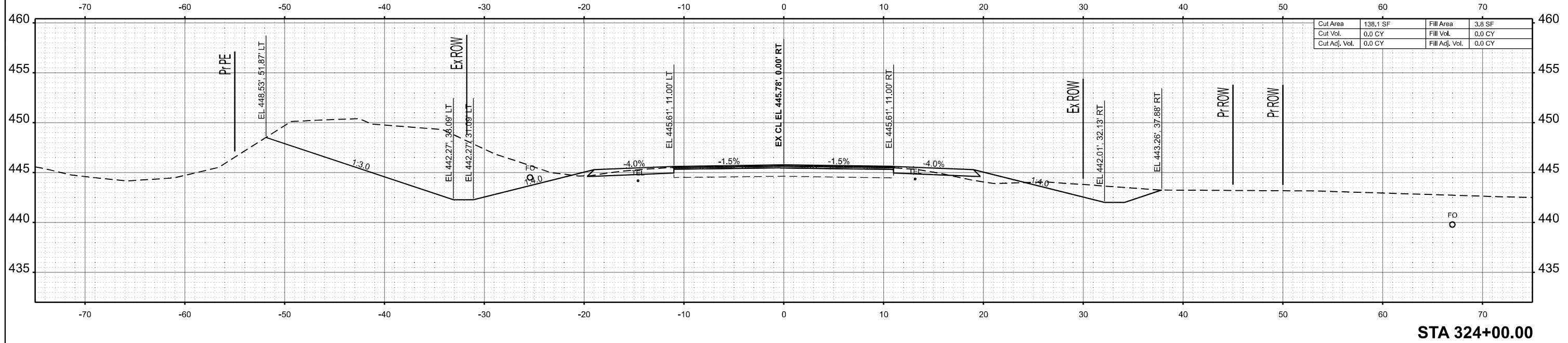
USER NAME =	mellisa.cole	DESIGNED -	REVISED -
		DRAWN -	REVISED -
		CHECKED -	REVISED -
PLOT DATE =	5/22/2026	DATE -	REVISED -

STATE OF ILLINOIS
DEPARTMENT OF TRANSPORTATION

CROSS SECTIONS

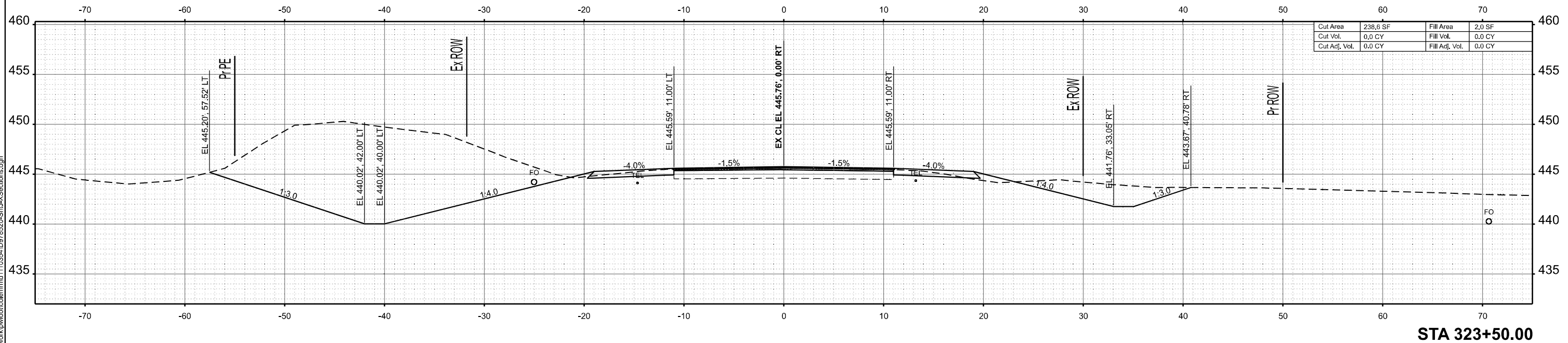
SCALE: 1"=5' SHEET 227 OF 269 SHEETS STA. TO STA.

F.A.S. RTE.	SECTION	COUNTY	TOTAL SHEETS	SHEET NO.
2826	(41-6,1,2)RS-5;1B-1	Jefferson	408	366
CONTRACT NO. 78520				
ILLINOIS FED. AID PROJECT				



Cut Area	138.1 SF	Fill Area	3.8 SF
Cut Vol.	0.0 CY	Fill Vol.	0.0 CY
Cut Adj. Vol.	0.0 CY	Fill Adj. Vol.	0.0 CY

STA 324+00.00



Cut Area	238.6 SF	Fill Area	2.0 SF
Cut Vol.	0.0 CY	Fill Vol.	0.0 CY
Cut Adj. Vol.	0.0 CY	Fill Adj. Vol.	0.0 CY

STA 323+50.00

MODEL: IL375 - 323+50.00 P2 (Sheet)
FILE NAME: c:\pwworking\tdc\mmd\110354\0978520-Shulx\Sections.dgn

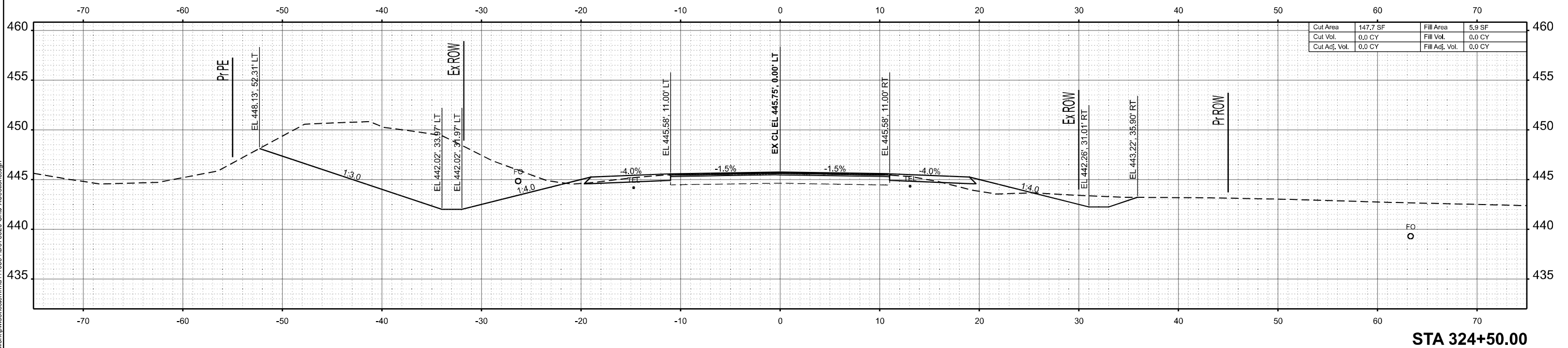
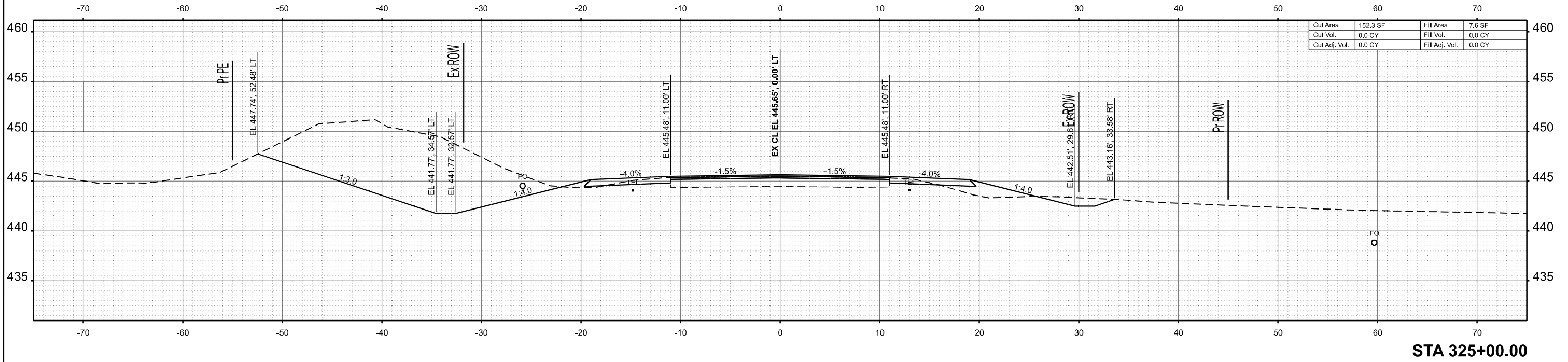
USER NAME = melissa.cole	DESIGNED -	REVISED -
	DRAWN -	REVISED -
	CHECKED -	REVISED -
PLOT DATE = 5/22/2026	DATE -	REVISED -

**STATE OF ILLINOIS
DEPARTMENT OF TRANSPORTATION**

CROSS SECTIONS

SCALE: 1"=5' SHEET 228 OF 269 SHEETS STA. TO STA.

F.A.S RTE.	SECTION	COUNTY	TOTAL SHEETS	SHEET NO.
2826	(41-8,1,2)RS-5;1B-1	Jefferson	408	367
CONTRACT NO. 78520			ILLINOIS FED. AID PROJECT	



MODEL: IL 325 - 324+50.00 R2 (Sheet)
 FILE NAME: c:\p\work\104100\110354\ID978520-Sub-X\Sections.dgn

USER NAME = melissa.cole	DESIGNED -	REVISED -
	DRAWN -	REVISED -
	CHECKED -	REVISED -
PLOT DATE = 5/22/2026	DATE -	REVISED -

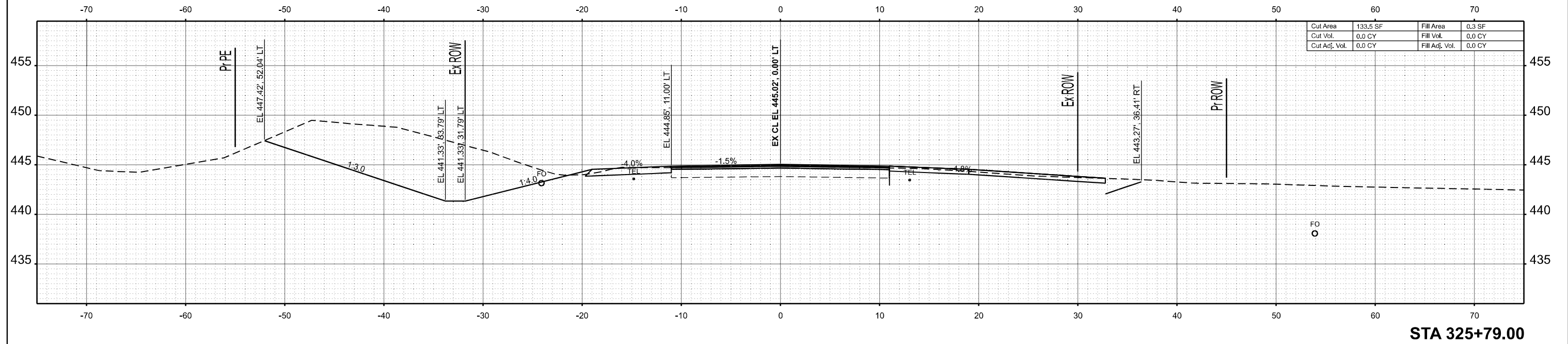
**STATE OF ILLINOIS
 DEPARTMENT OF TRANSPORTATION**

CROSS SECTIONS

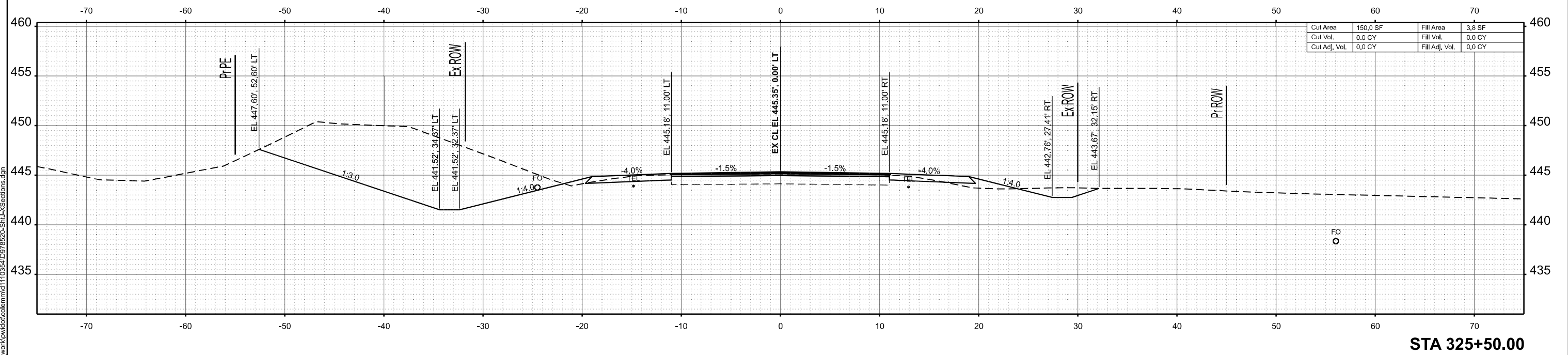
SCALE: 1"=5' SHEET 229 OF 269 SHEETS STA. TO STA.

F.A.S RTE.	SECTION	COUNTY	TOTAL SHEETS	SHEET NO.
2826	(41-8,1,2)RS-5;1B-1	Jefferson	408	368
CONTRACT NO. 78520			ILLINOIS FED. AID PROJECT	

MODEL: IL375 - 325+50.00 P2 (Sheet)
 FILE NAME: c:\pwworking\autocad\mtd110354\0978520-Shulx\Sections.dwg



STA 325+79.00



STA 325+50.00

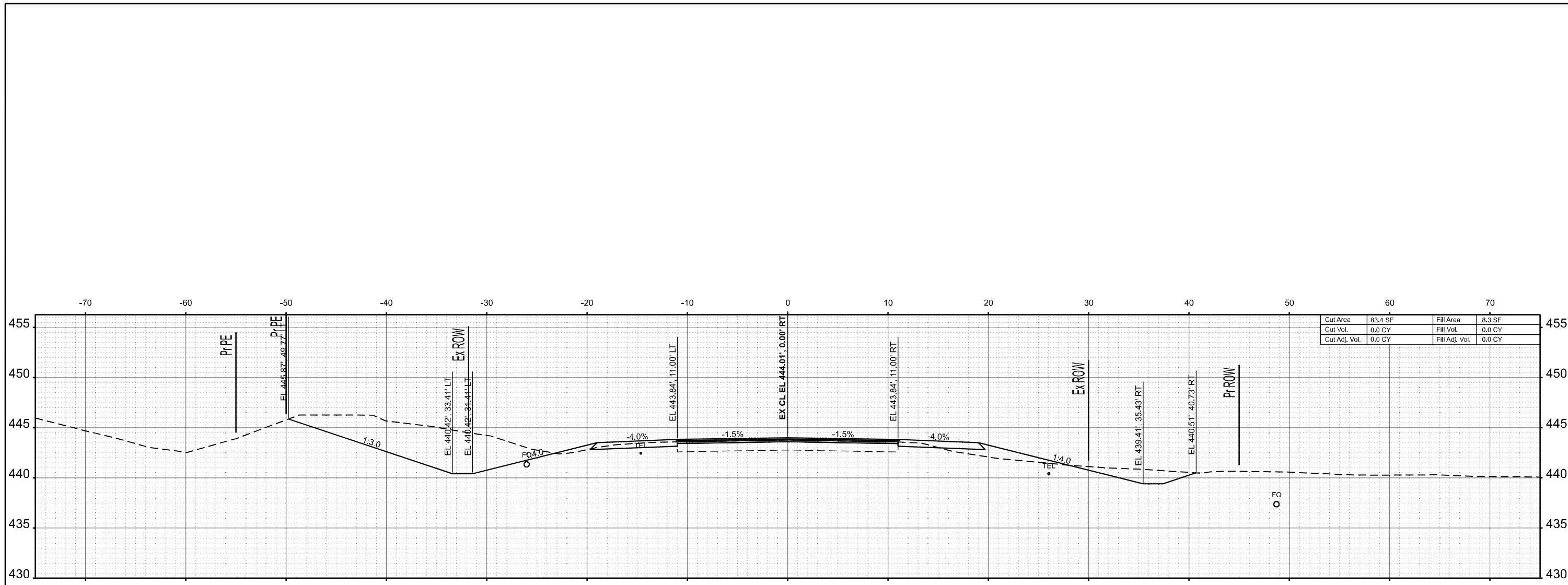
USER NAME = melissa.cole	DESIGNED -	REVISED -
	DRAWN -	REVISED -
	CHECKED -	REVISED -
PLOT DATE = 5/22/2026	DATE -	REVISED -

**STATE OF ILLINOIS
 DEPARTMENT OF TRANSPORTATION**

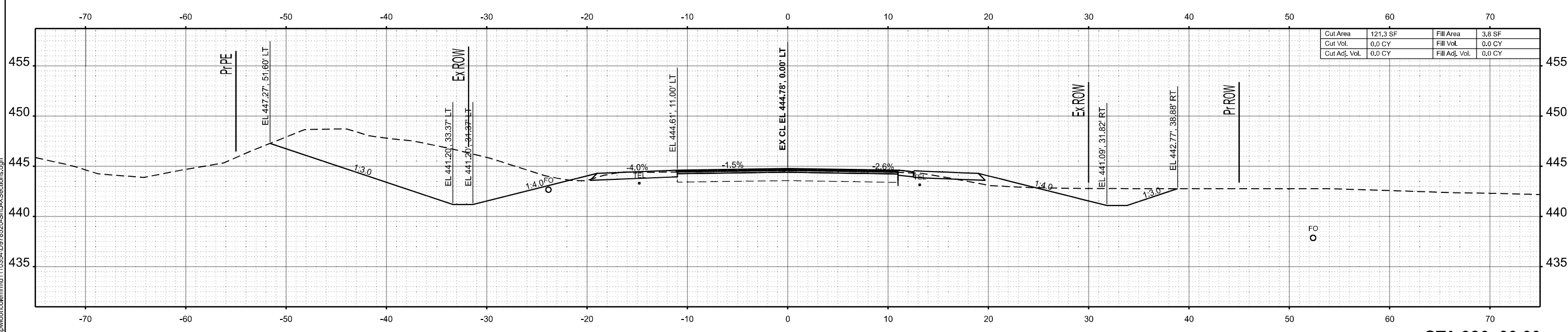
CROSS SECTIONS

SCALE: 1"=5' SHEET 230 OF 269 SHEETS STA. TO STA.

F.A.S RTE.	SECTION	COUNTY	TOTAL SHEETS	SHEET NO.
2826	(41-8,1,2)RS-5;1B-1	Jefferson	408	369
CONTRACT NO. 78520				
ILLINOIS FED. AID PROJECT				



STA 326+50.00



STA 326+00.00

MODEL: IL375 - 326+00.00 R2 (Sheet)
 FILE NAME: c:\pwworking\tdc\mtd110354\0978520-Shulz-XSections.dwg

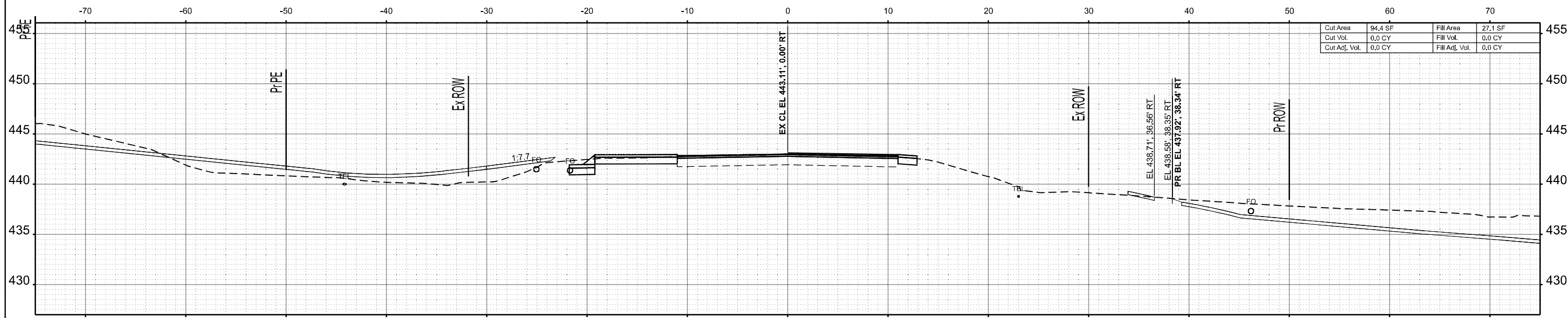
USER NAME = melissa.cole	DESIGNED -	REVISED -
	DRAWN -	REVISED -
	CHECKED -	REVISED -
PLOT DATE = 5/22/2026	DATE -	REVISED -

STATE OF ILLINOIS
DEPARTMENT OF TRANSPORTATION

CROSS SECTIONS

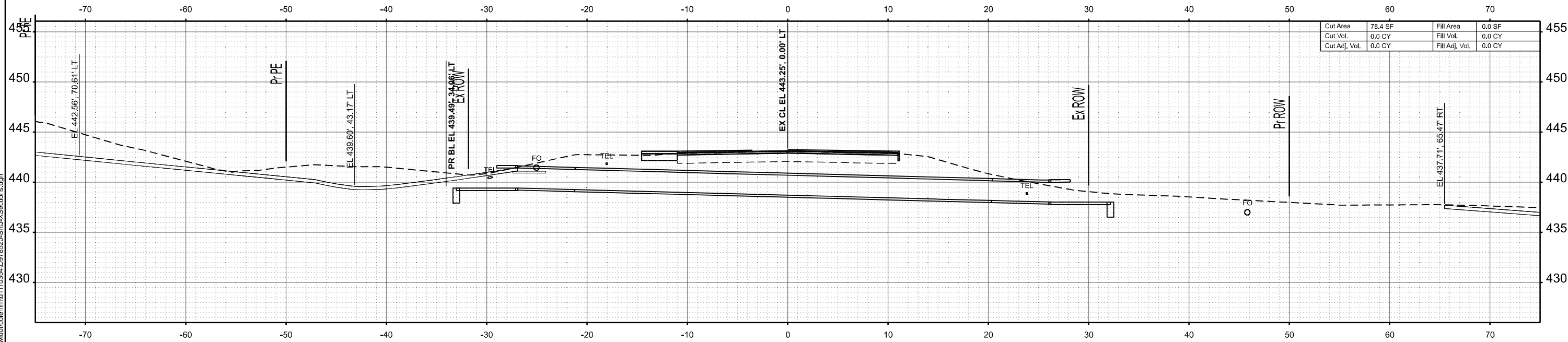
SCALE: 1"=5' SHEET 231 OF 269 SHEETS STA. TO STA.

F.A.S. RTE.	SECTION	COUNTY	TOTAL SHEETS	SHEET NO.
2826	(41-8,1,2)RS-5;1B-1	Jefferson	408	370
CONTRACT NO. 78520				
ILLINOIS FED. AID PROJECT				



Cut Area	94.4 SF	Fill Area	27.1 SF
Cut Vol.	0.0 CY	Fill Vol.	0.0 CY
Cut Adj. Vol.	0.0 CY	Fill Adj. Vol.	0.0 CY

STA 327+00.00



Cut Area	78.4 SF	Fill Area	0.0 SF
Cut Vol.	0.0 CY	Fill Vol.	0.0 CY
Cut Adj. Vol.	0.0 CY	Fill Adj. Vol.	0.0 CY

STA 326+92.00

MODEL: IL 375 - 326+92.00 R2 (Sheet)
 FILE NAME: c:\p\work\k\w\doc\mmd\110354\0978520-Stru-X\Sections.dgn

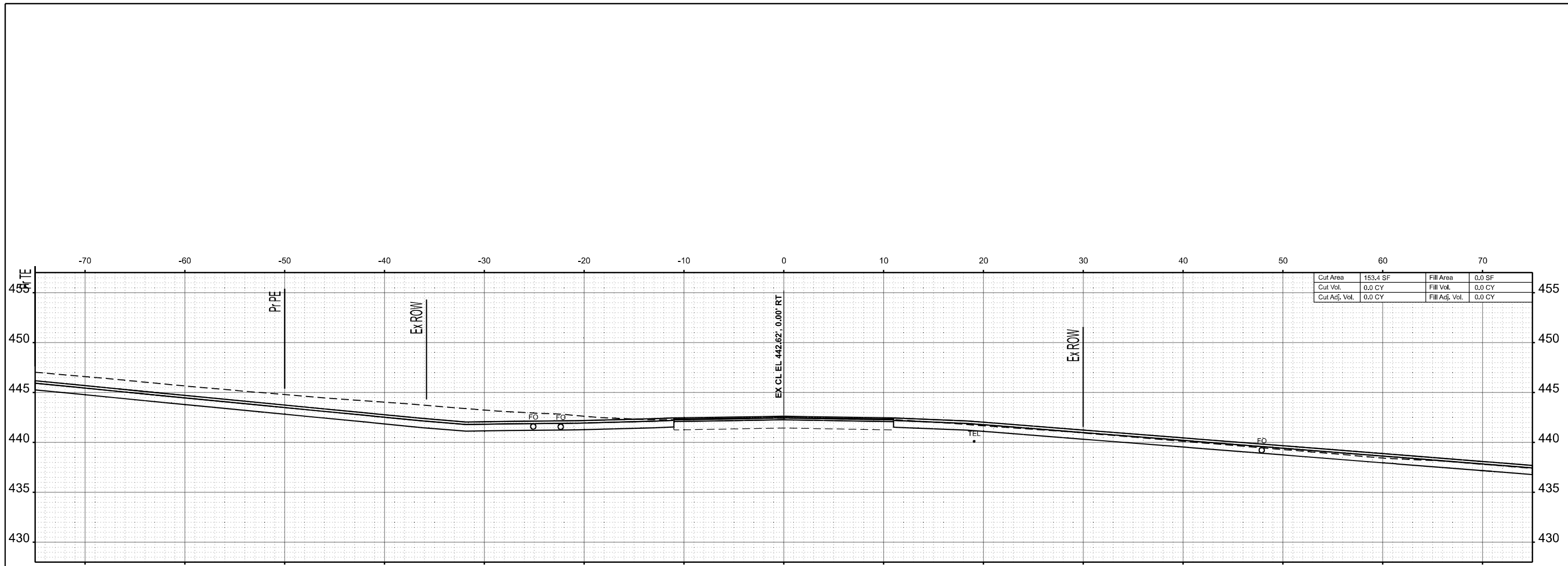
USER NAME = melissa.cole	DESIGNED -	REVISED -
	DRAWN -	REVISED -
	CHECKED -	REVISED -
PLOT DATE = 5/22/2026	DATE -	REVISED -

**STATE OF ILLINOIS
 DEPARTMENT OF TRANSPORTATION**

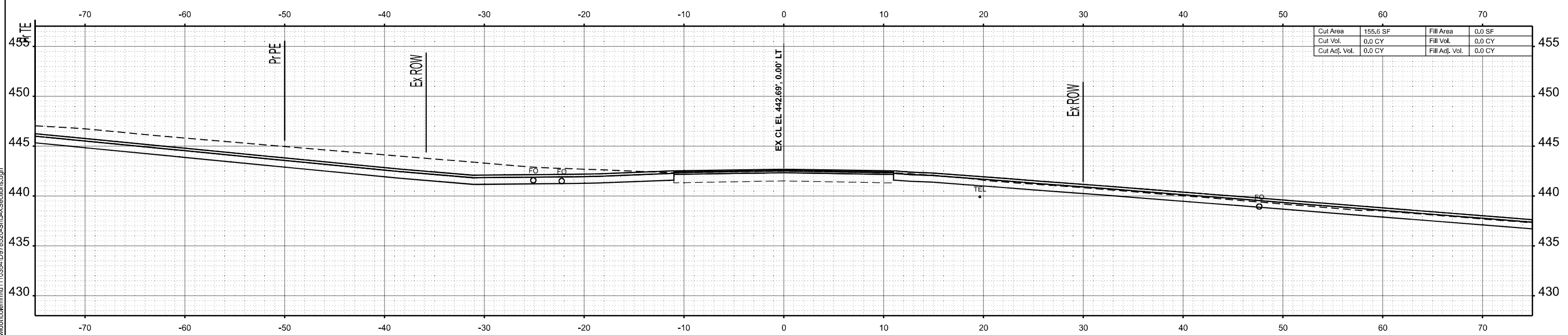
CROSS SECTIONS

SCALE: 1"=5' SHEET 232 OF 269 SHEETS STA. TO STA.

F.A.S. RTE.	SECTION	COUNTY	TOTAL SHEETS	SHEET NO.
2826	(41-8,1,2)RS-5;1B-1	Jefferson	408	371
CONTRACT NO. 78520				
ILLINOIS FED. AID PROJECT				



STA 327+30.39



STA 327+26.00

MODEL: IL 375 - 327+26.00 R2 (Sheet)
 FILE NAME: c:\p\work\hwd\doc\mmd\110354\0978520-Shut-X\Sections.dgn

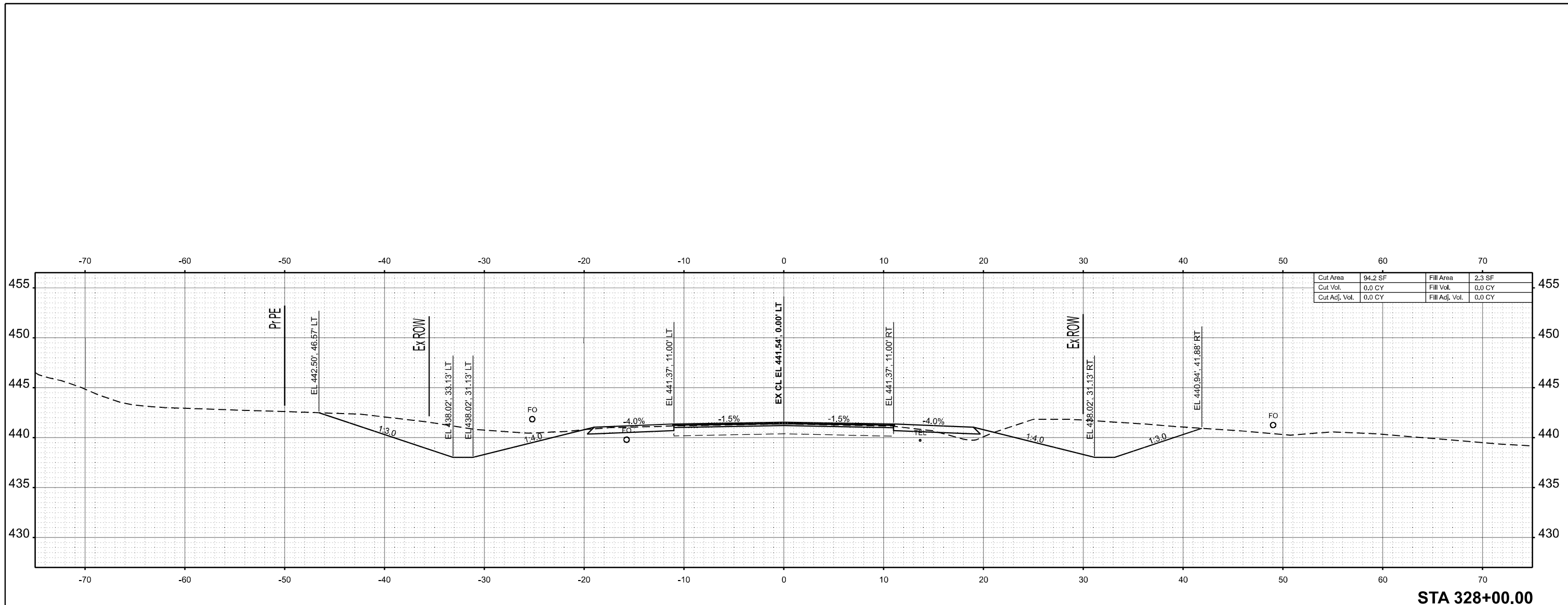
USER NAME = melissa.cole	DESIGNED -	REVISED -
	DRAWN -	REVISED -
	CHECKED -	REVISED -
PLOT DATE = 5/22/2026	DATE -	REVISED -

**STATE OF ILLINOIS
 DEPARTMENT OF TRANSPORTATION**

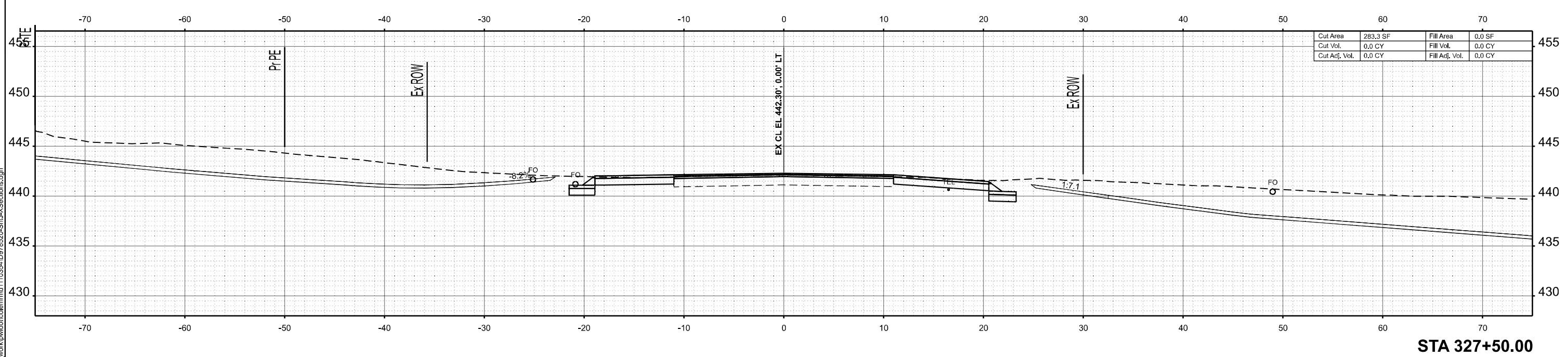
CROSS SECTIONS

SCALE: 1"=5' SHEET 233 OF 269 SHEETS STA. TO STA.

F.A.S RTE.	SECTION	COUNTY	TOTAL SHEETS	SHEET NO.
2826	(41-8,1,2)RS-5;1B-1	Jefferson	408	372
CONTRACT NO. 78520				
ILLINOIS FED. AID PROJECT				



STA 328+00.00



STA 327+50.00

MODEL: IL375 - 327+50.00 P2 (Sheet)
 FILE NAME: c:\p\work\adloc\coler\m110354\0978520-Shut-X-Sections.dgn

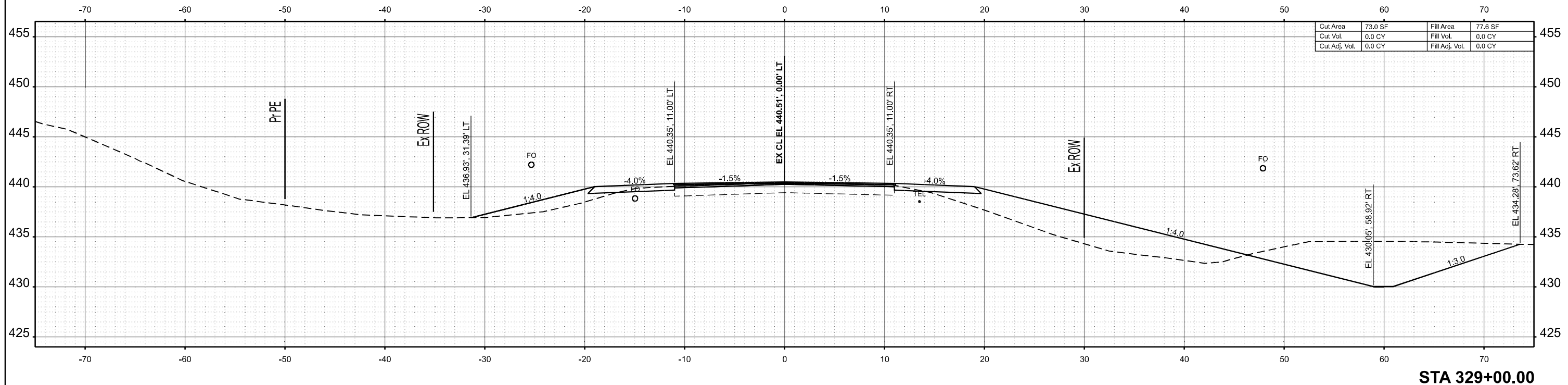
USER NAME = melissa.cole	DESIGNED -	REVISED -
	DRAWN -	REVISED -
	CHECKED -	REVISED -
PLOT DATE = 5/22/2026	DATE -	REVISED -

STATE OF ILLINOIS
DEPARTMENT OF TRANSPORTATION

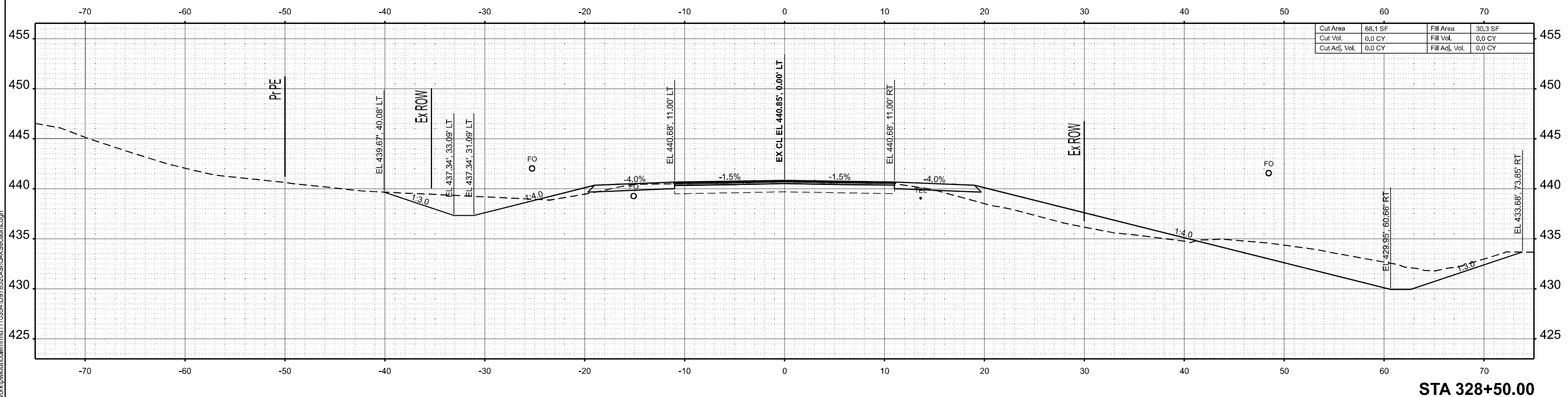
CROSS SECTIONS

SCALE: 1"=5' SHEET 234 OF 269 SHEETS STA. TO STA.

F.A.S RTE.	SECTION	COUNTY	TOTAL SHEETS	SHEET NO.
2826	(41-8,1,2)RS-5;1B-1	Jefferson	408	373
CONTRACT NO. 78520			ILLINOIS FED. AID PROJECT	



STA 329+00.00



STA 328+50.00

MODEL: IL 375 - 328+50.00 R2 (Sheet)
FILE NAME: c:\p\work\w\doc\col\m\m\110354\0978520-Shut-X\Sections.dgn

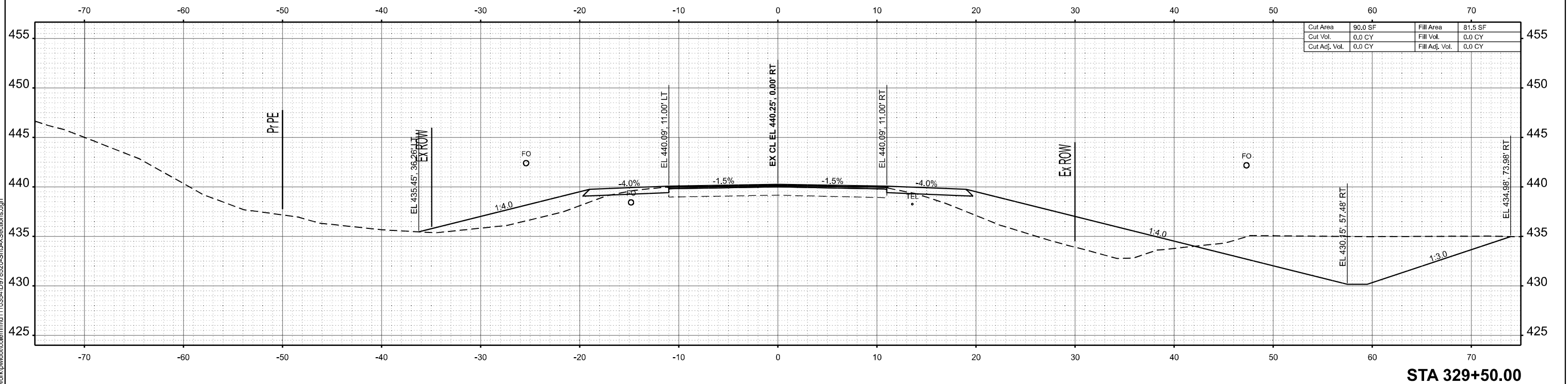
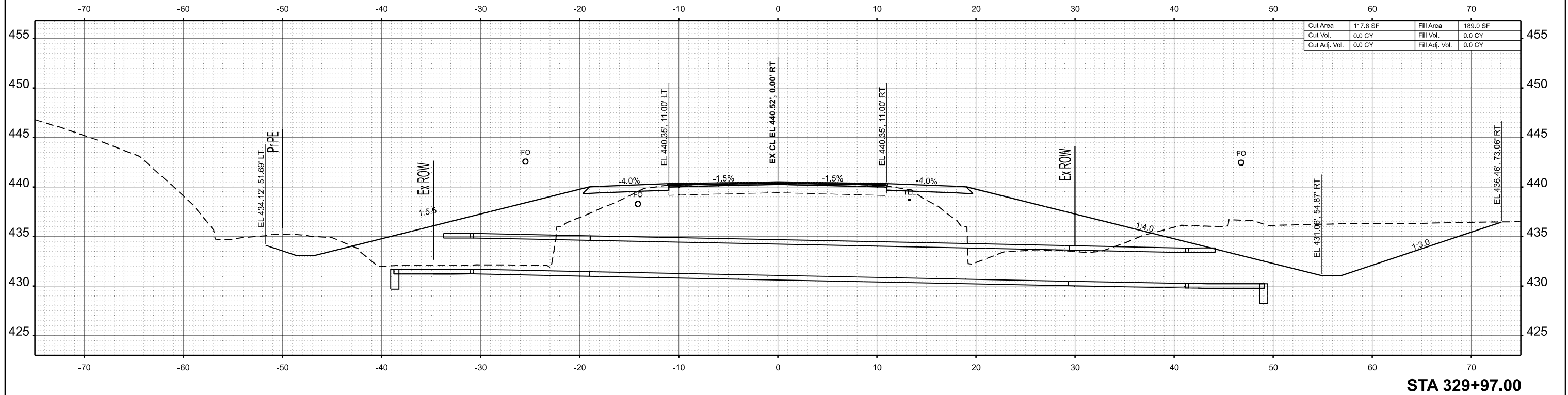
USER NAME = melissa.cole	DESIGNED -	REVISED -
	DRAWN -	REVISED -
	CHECKED -	REVISED -
PLOT DATE = 5/22/2026	DATE -	REVISED -

STATE OF ILLINOIS
DEPARTMENT OF TRANSPORTATION

CROSS SECTIONS

SCALE: 1"=5' SHEET 235 OF 269 SHEETS STA. TO STA.

F.A.S RTE.	SECTION	COUNTY	TOTAL SHEETS	SHEET NO.
2826	(41-8,1,2)RS-5;1B-1	Jefferson	408	374
CONTRACT NO. 78520				
ILLINOIS FED. AID PROJECT				



MODEL: IL 375 - 329+50.00 R2 (Sheet)
 FILE NAME: c:\p\work\101001\110354\0978520-Shut-X\Sections.dgn

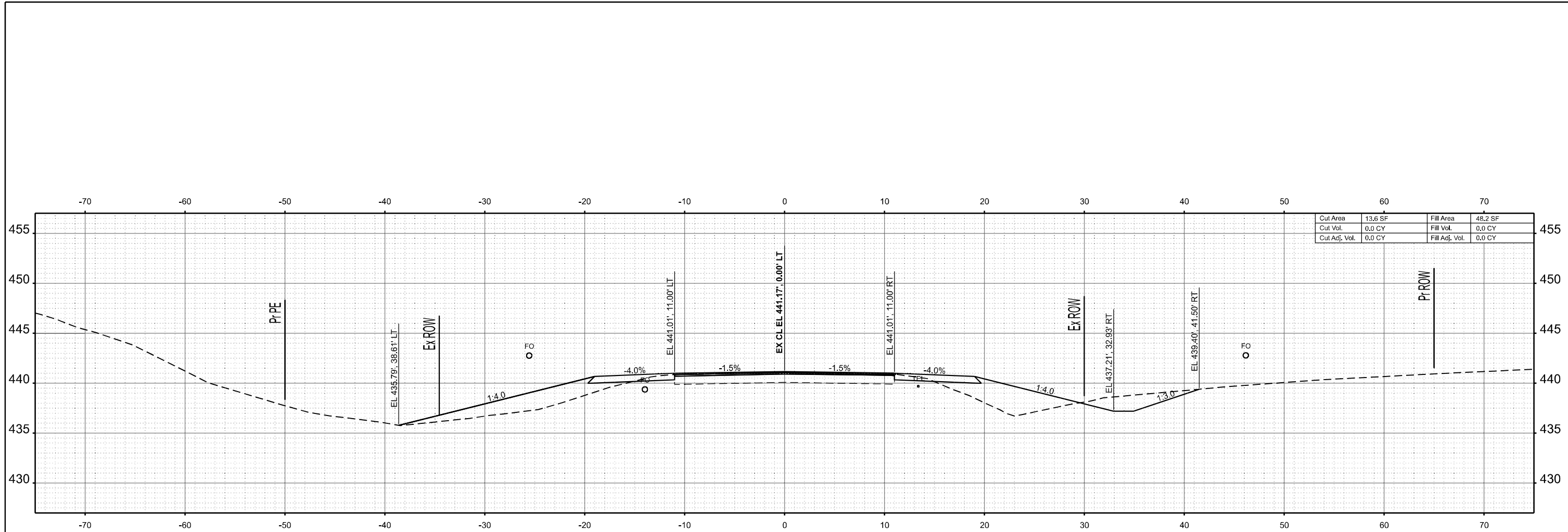
USER NAME = mellissa.cole	DESIGNED -	REVISED -
	DRAWN -	REVISED -
	CHECKED -	REVISED -
PLOT DATE = 5/22/2026	DATE -	REVISED -

STATE OF ILLINOIS
 DEPARTMENT OF TRANSPORTATION

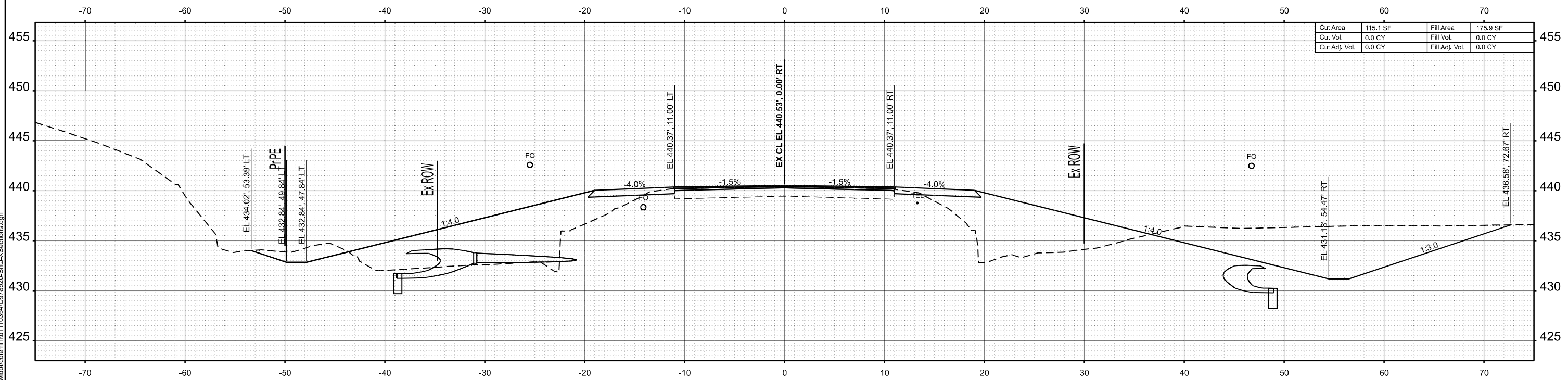
CROSS SECTIONS

SCALE: 1"=5' SHEET 236 OF 269 SHEETS STA. TO STA.

F.A.S. RTE.	SECTION	COUNTY	TOTAL SHEETS	SHEET NO.
	(41-8,1,2)RS-5;1B-1	Jefferson	408	375
CONTRACT NO. 78520				
ILLINOIS FED. AID PROJECT				



STA 330+50.00



STA 330+00.00

MODEL: IL 375 - 330+00.00 R2 (Sheet)
 FILE NAME: c:\pwworking\dotcom\m11035410978520-Sub-X-Sections.dgn

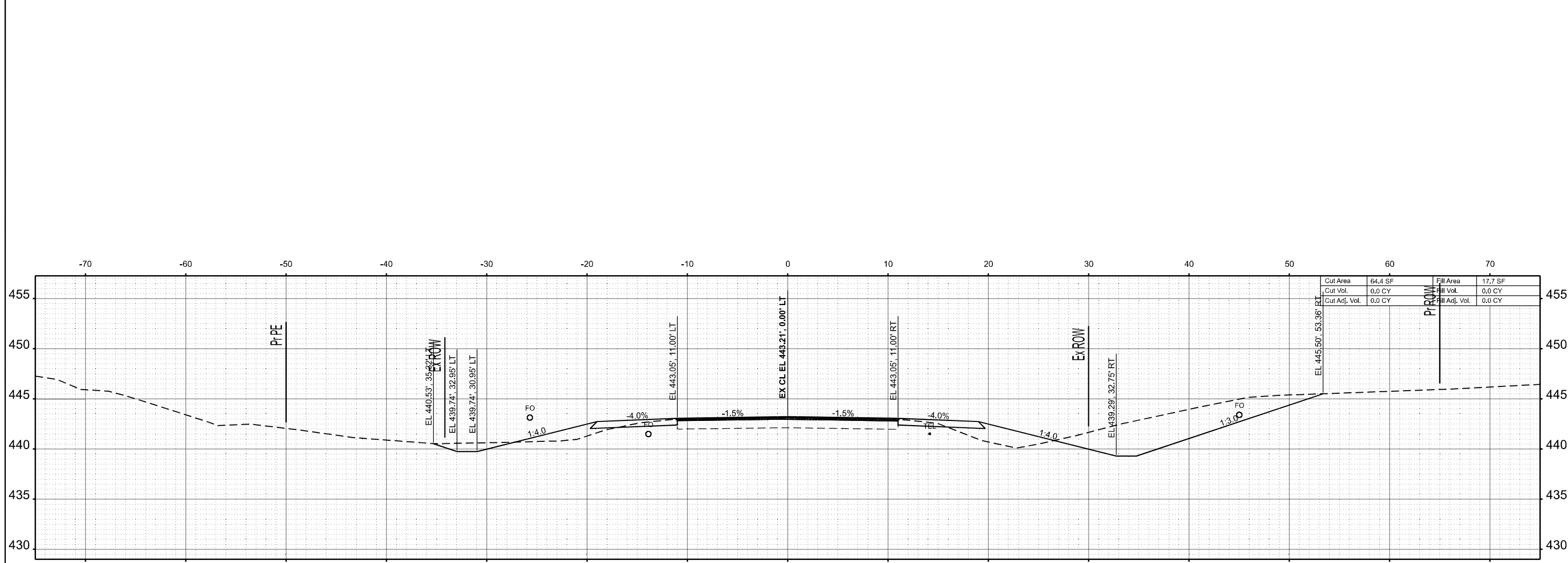
USER NAME = melissa.cole	DESIGNED -	REVISED -
	DRAWN -	REVISED -
	CHECKED -	REVISED -
PLOT DATE = 5/22/2026	DATE -	REVISED -

**STATE OF ILLINOIS
DEPARTMENT OF TRANSPORTATION**

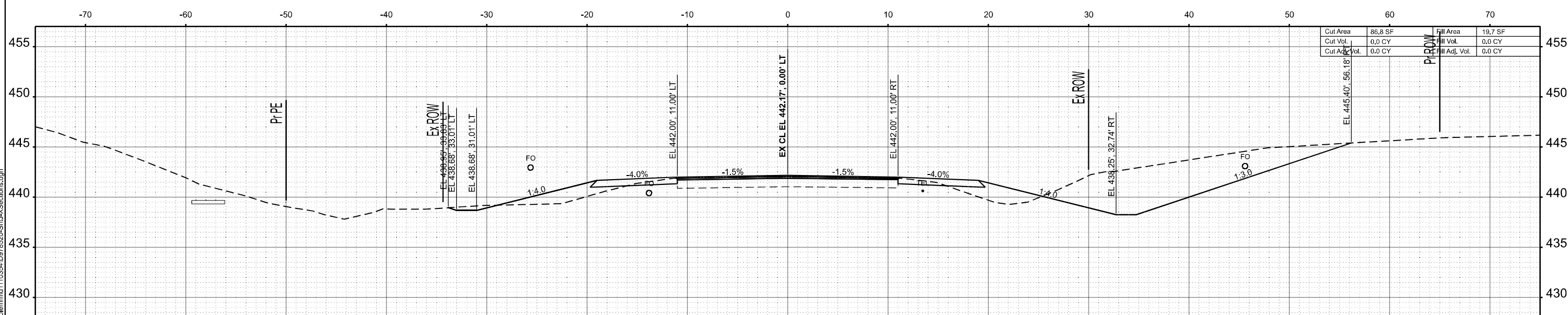
CROSS SECTIONS

SCALE: 1"=5' SHEET 237 OF 269 SHEETS STA. TO STA.

F.A.S. RTE.	SECTION	COUNTY	TOTAL SHEETS	SHEET NO.
	(41-8,1,2)RS-5;1B-1	Jefferson	408	376
CONTRACT NO. 78520				
ILLINOIS FED. AID PROJECT				



STA 331+50.00



STA 331+00.00

MODEL: IL 375 - 331+00.00 R2 (Sheet)
 FILE NAME: c:\p\work\w\tdoc\m\110354\0978520-ShuLXSections.dgn

USER NAME = melissa.cole	DESIGNED -	REVISED -
	DRAWN -	REVISED -
	CHECKED -	REVISED -
PLOT DATE = 5/22/2026	DATE -	REVISED -

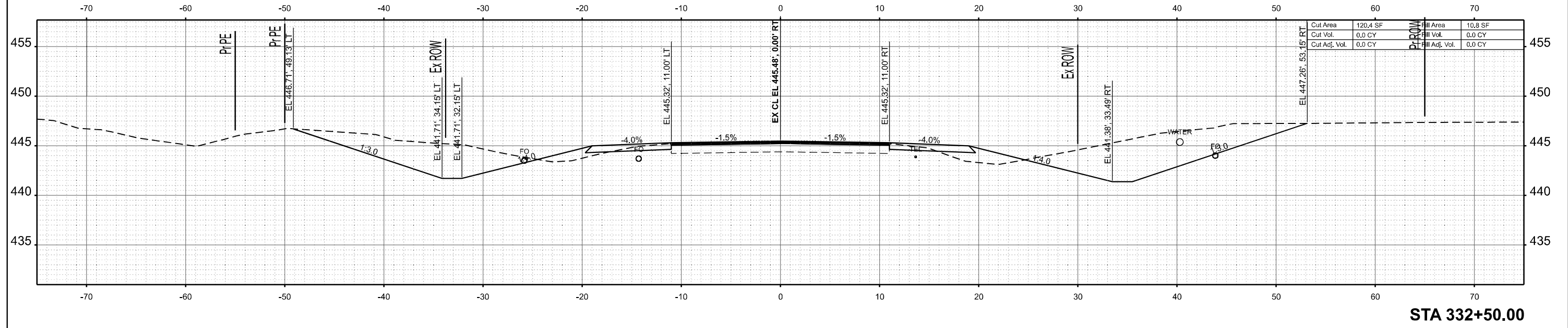
**STATE OF ILLINOIS
 DEPARTMENT OF TRANSPORTATION**

CROSS SECTIONS

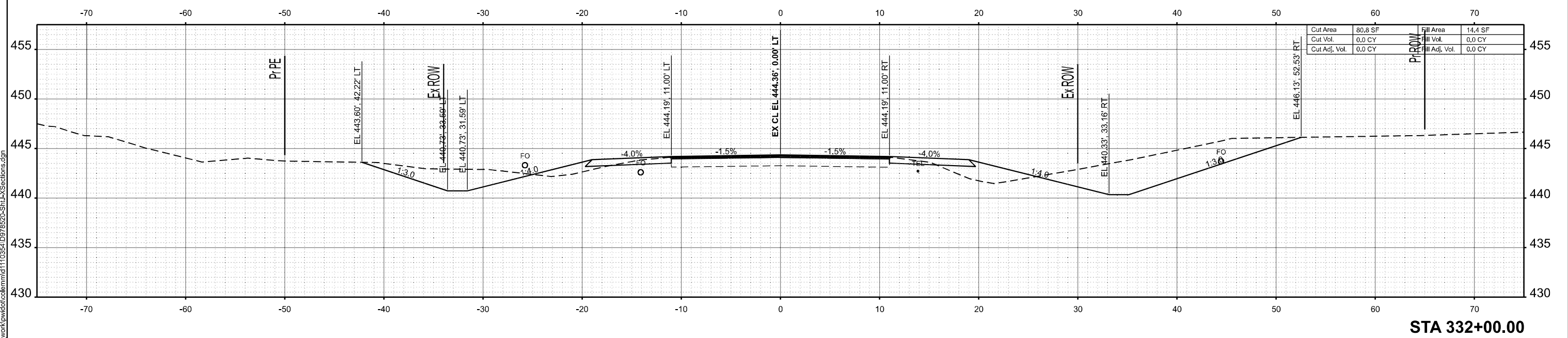
SCALE: 1"=5' SHEET 238 OF 269 SHEETS STA. TO STA.

F.A.S RTE.	SECTION	COUNTY	TOTAL SHEETS	SHEET NO.
2826	(41-8,1,2)RS-5;1B-1	Jefferson	408	377
CONTRACT NO. 78520				
ILLINOIS FED. AID PROJECT				

MODEL: IL375 - 332+00 R2 (Sheet)
 FILE NAME: c:\pwworking\dotcom\110354\ID978520-Sub-X\Sections.dgn



STA 332+50.00



STA 332+00.00

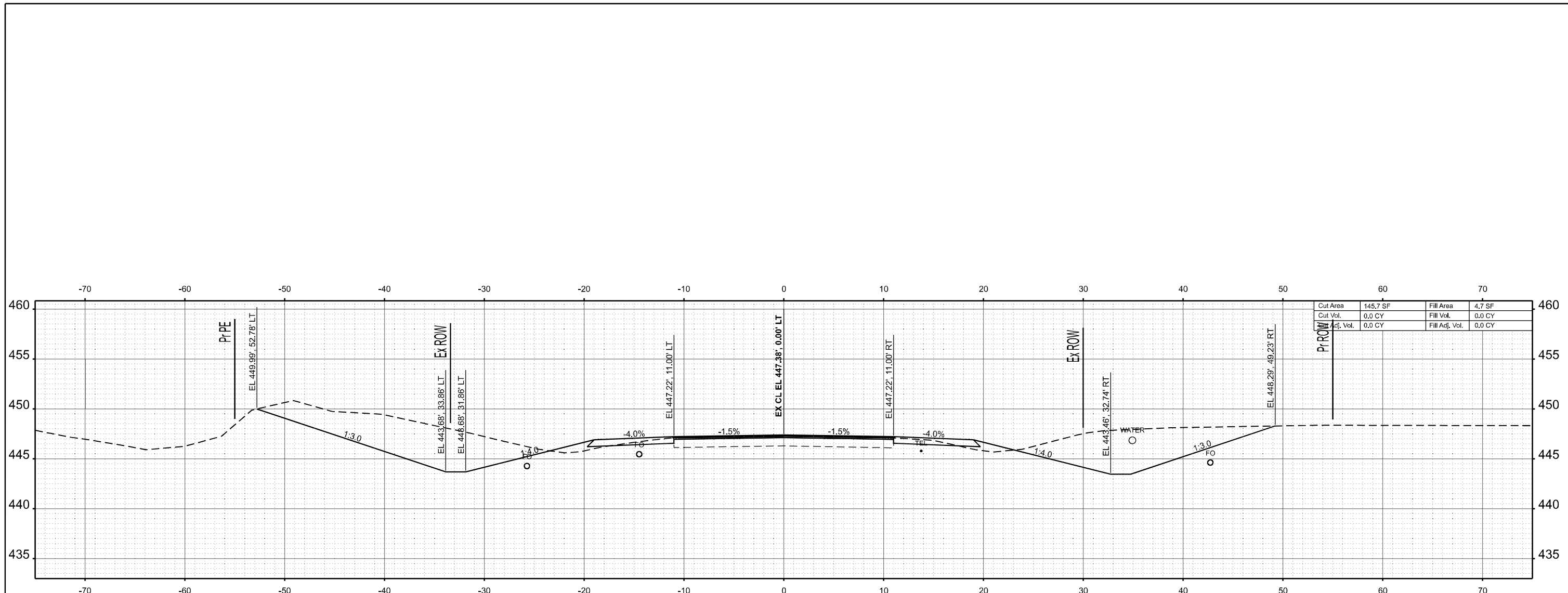
USER NAME = melissa.cole	DESIGNED -	REVISED -
	DRAWN -	REVISED -
	CHECKED -	REVISED -
PLOT DATE = 5/22/2026	DATE -	REVISED -

**STATE OF ILLINOIS
 DEPARTMENT OF TRANSPORTATION**

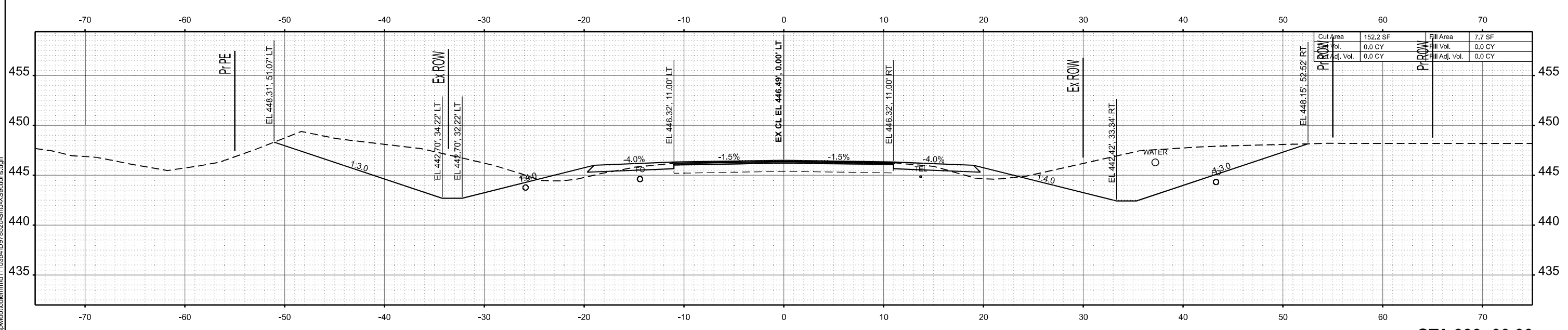
CROSS SECTIONS

SCALE: 1"=5' SHEET 239 OF 269 SHEETS STA. TO STA.

F.A.S RTE.	SECTION	COUNTY	TOTAL SHEETS	SHEET NO.
2826	(41-8,1,2)RS-5;1B-1	Jefferson	408	378
CONTRACT NO. 78520				
ILLINOIS FED. AID PROJECT				



STA 333+50.00



STA 333+00.00

MODEL: IL375 - 333+00.00 R2 (Sheet)
 FILE NAME: c:\p\work\tdoc\colermm\110354\0978520-Shu-X\Sections.dgn

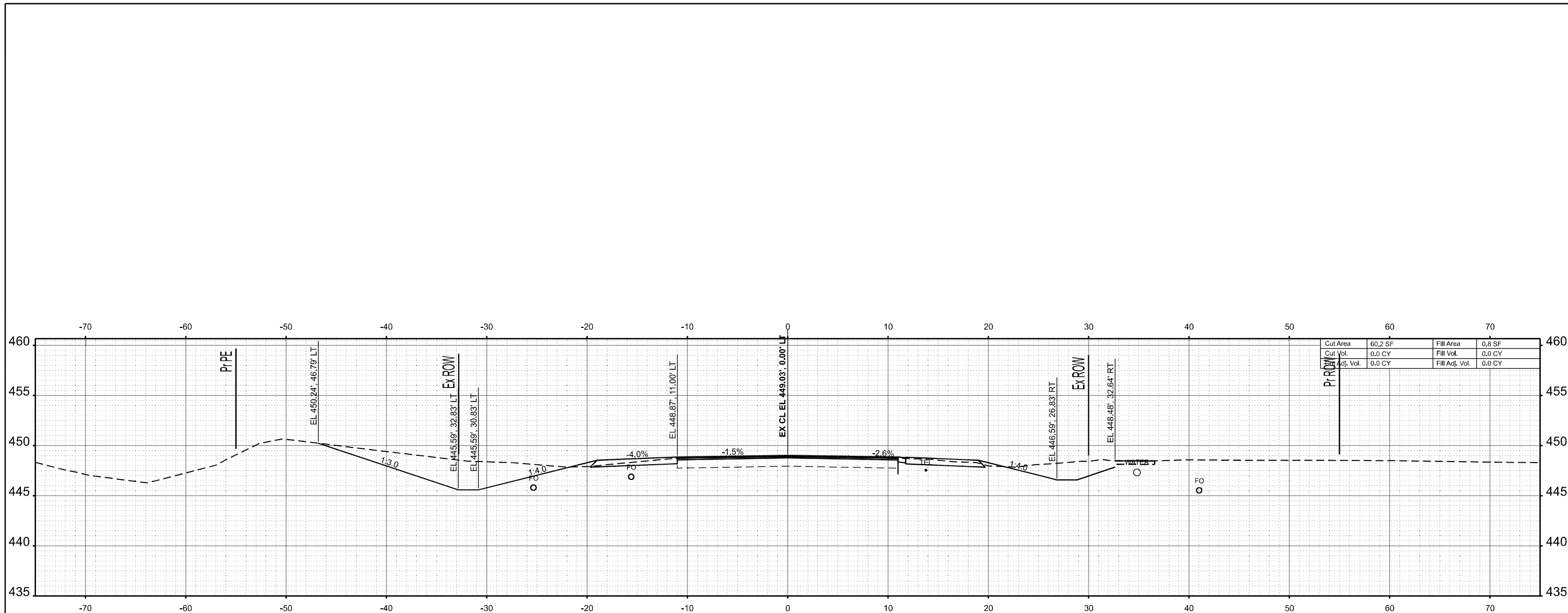
USER NAME = melissa.cole	DESIGNED -	REVISED -
	DRAWN -	REVISED -
	CHECKED -	REVISED -
PLOT DATE = 5/22/2026	DATE -	REVISED -

STATE OF ILLINOIS
DEPARTMENT OF TRANSPORTATION

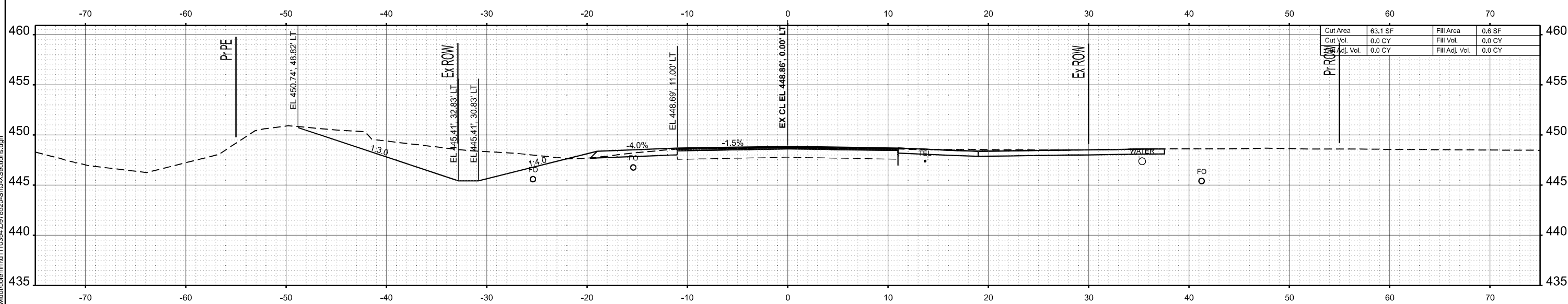
CROSS SECTIONS

SCALE: 1"=5' SHEET 240 OF 269 SHEETS STA. TO STA.

F.A.S RTE.	SECTION	COUNTY	TOTAL SHEETS	SHEET NO.
2826	(41-8,1,2)RS-5;1B-1	Jefferson	408	379
CONTRACT NO. 78520				
ILLINOIS FED. AID PROJECT				



STA 335+00.00



STA 334+79.00

MODEL: IL375 - 334+79.00 R2 (Sheet)
 FILE NAME: c:\p\work\110354\10978520-Sub-X\Sections.dgn

USER NAME = melissa.cole	DESIGNED -	REVISED -
	DRAWN -	REVISED -
	CHECKED -	REVISED -
PLOT DATE = 5/22/2026	DATE -	REVISED -

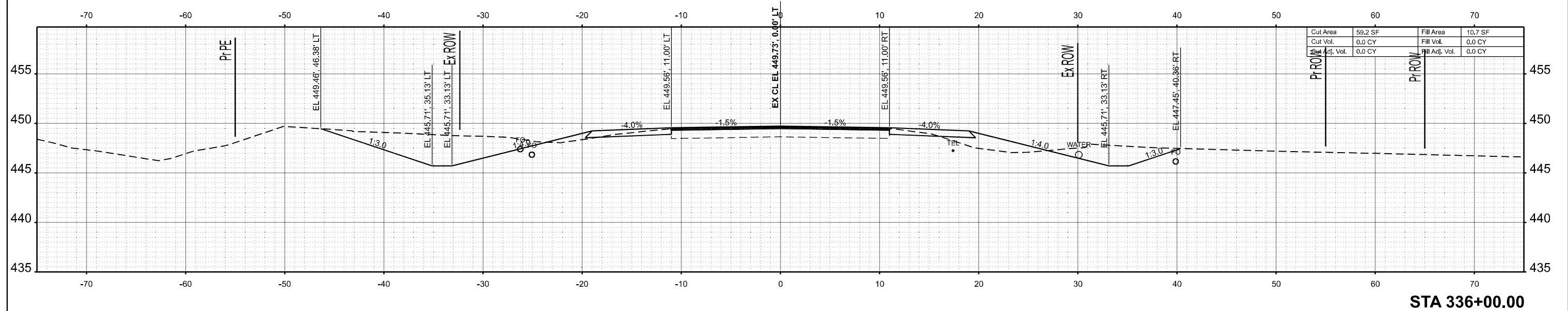
**STATE OF ILLINOIS
 DEPARTMENT OF TRANSPORTATION**

CROSS SECTIONS

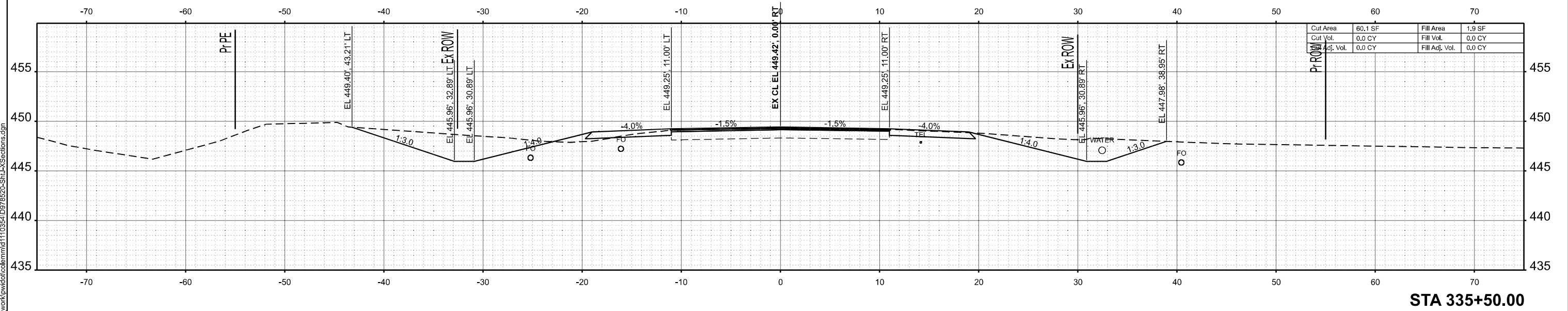
SCALE: 1"=5' SHEET 242 OF 269 SHEETS STA. TO STA.

F.A.S RTE.	SECTION	COUNTY	TOTAL SHEETS	SHEET NO.
2826	(41-8,1,2)RS-5;1B-1	Jefferson	408	381
CONTRACT NO. 78520				
ILLINOIS FED. AID PROJECT				

MODEL: IL 375 - 335+50.00 P2 (Sheet)
 FILE NAME: c:\pwworking\tdoc\mmd110354\0978520-Sub-X-Sections.dgn



STA 336+00.00



STA 335+50.00

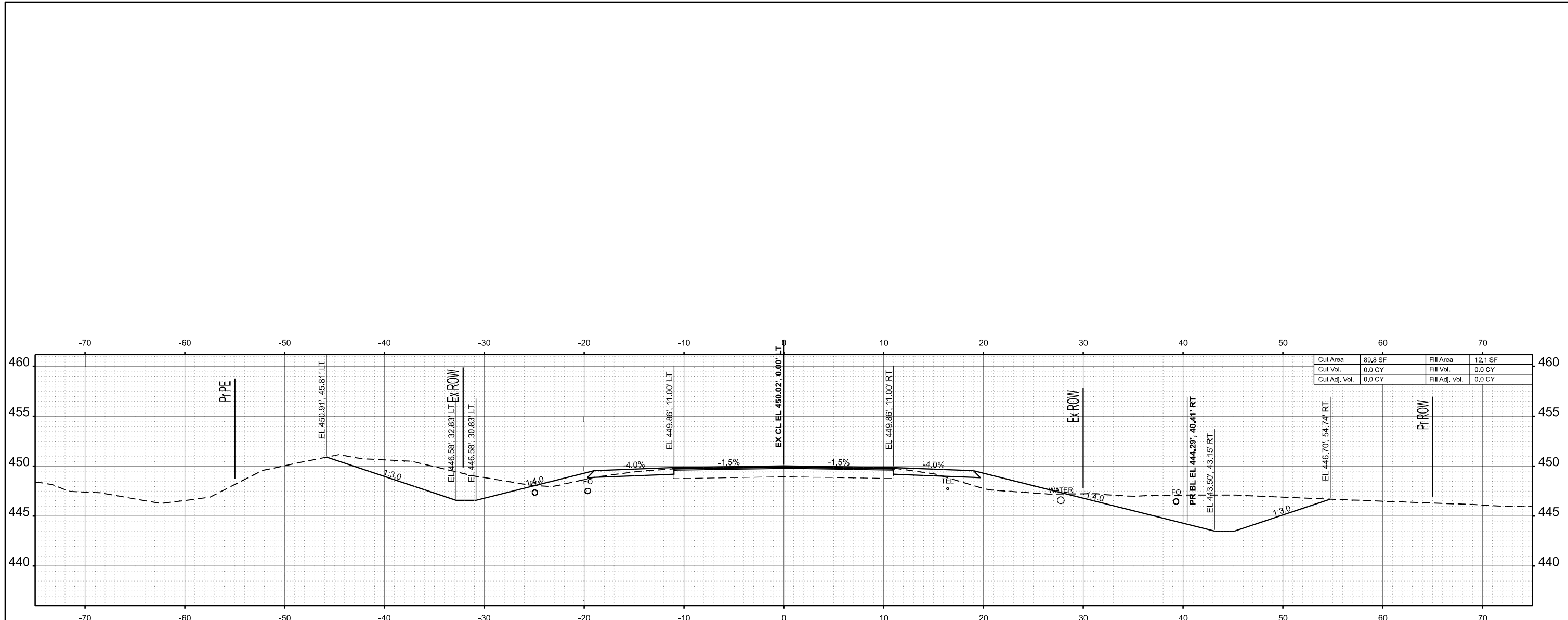
USER NAME = melissa.cole	DESIGNED -	REVISED -
	DRAWN -	REVISED -
	CHECKED -	REVISED -
PLOT DATE = 5/22/2026	DATE -	REVISED -

**STATE OF ILLINOIS
 DEPARTMENT OF TRANSPORTATION**

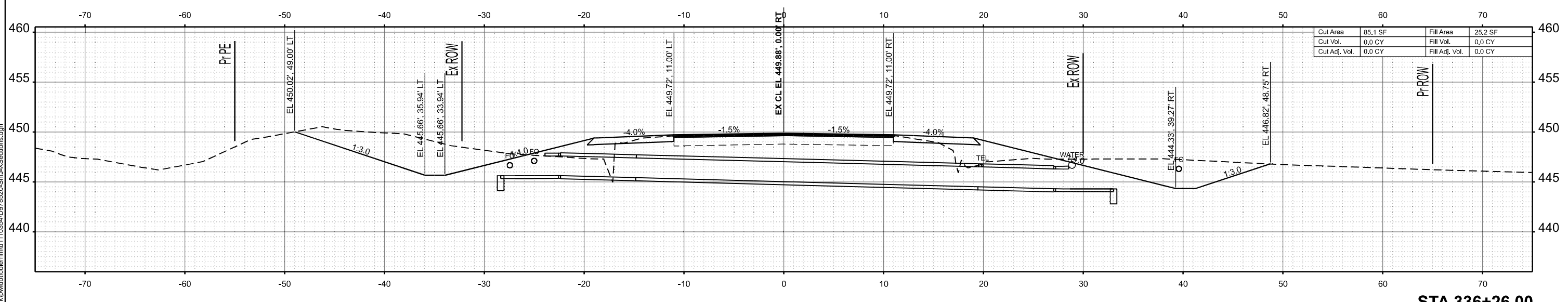
CROSS SECTIONS

SCALE: 1"=5' SHEET 243 OF 269 SHEETS STA. TO STA.

F.A.S RTE.	SECTION	COUNTY	TOTAL SHEETS	SHEET NO.
2826	(41-8,1,2)RS-5;1B-1	Jefferson	408	382
CONTRACT NO. 78520				
ILLINOIS FED. AID PROJECT				



STA 336+50.00



STA 336+26.00

MODEL: IL375 - 336+26.00 R2 (Sheet)
 FILE NAME: c:\p\work\project\colormid110354\0978520-Sub-X\Sections.dgn

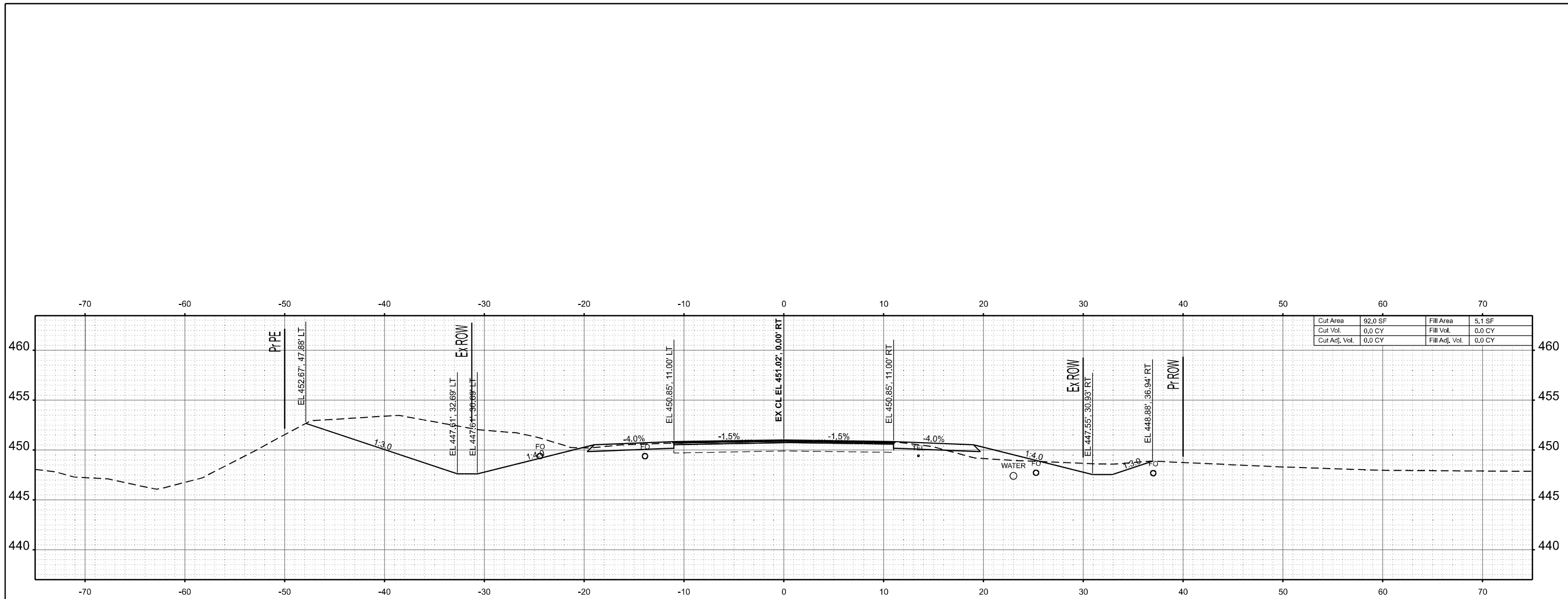
USER NAME = melissa.cole	DESIGNED -	REVISED -
	DRAWN -	REVISED -
	CHECKED -	REVISED -
PLOT DATE = 5/22/2026	DATE -	REVISED -

STATE OF ILLINOIS
DEPARTMENT OF TRANSPORTATION

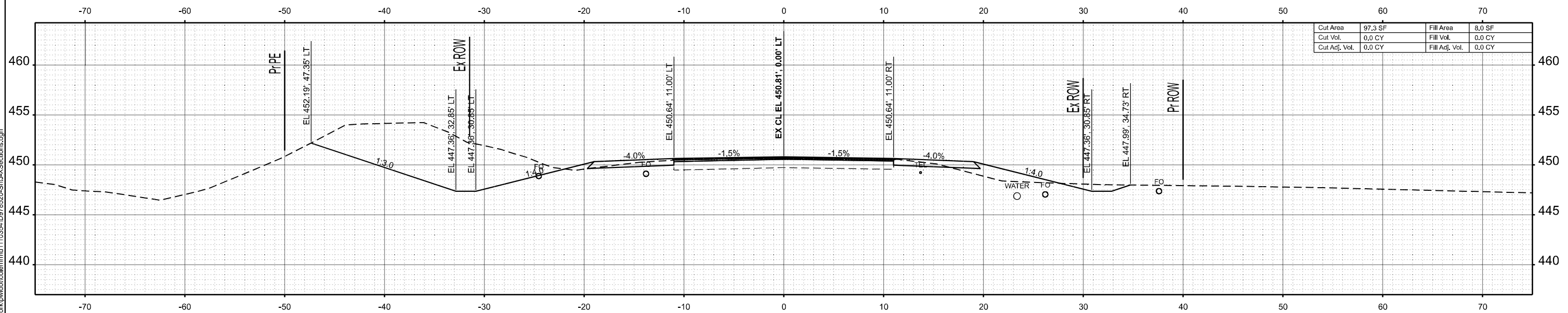
CROSS SECTIONS

SCALE: 1"=5' SHEET 244 OF 269 SHEETS STA. TO STA.

F.A.S RTE.	SECTION	COUNTY	TOTAL SHEETS	SHEET NO.
2826	(41-8,1,2)RS-5;1B-1	Jefferson	408	383
CONTRACT NO. 78520				
ILLINOIS FED. AID PROJECT				



STA 338+50.00



STA 338+00.00

MODEL: IL 375 - 338+00.00 R2 (Sheet)
FILE NAME: c:\p\work\project\110354\0978520-Sub-X-Sections.dgn

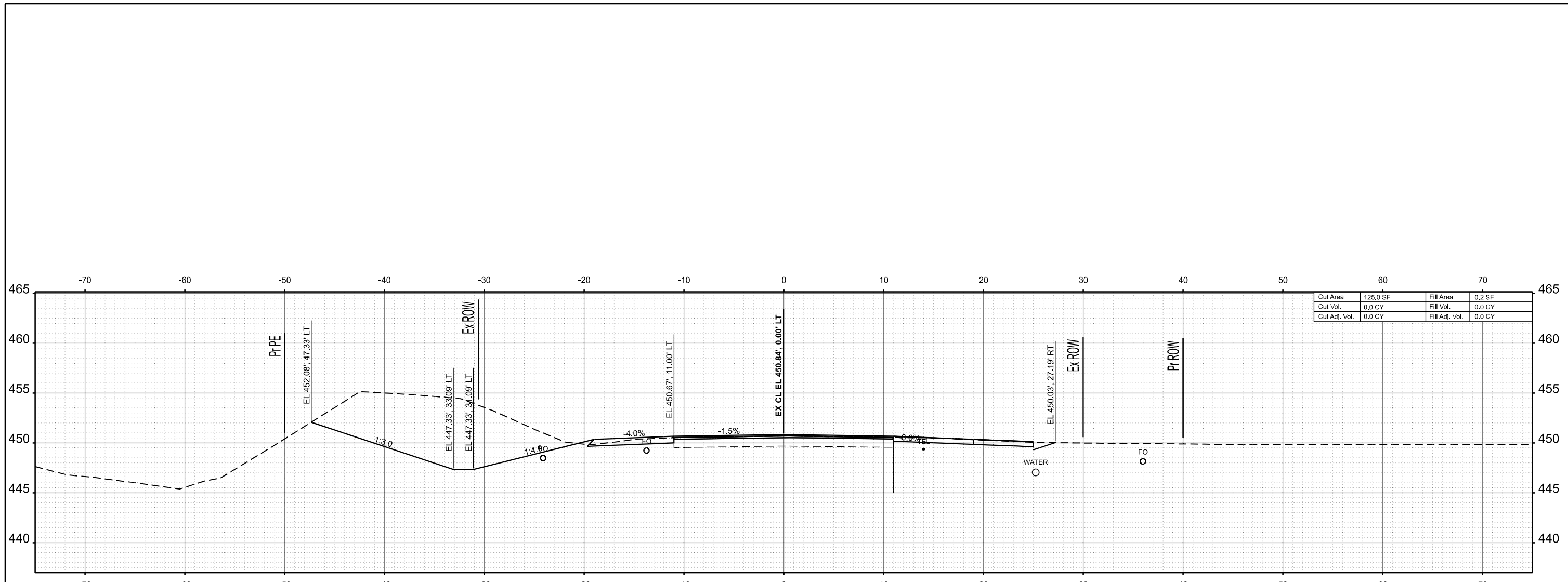
USER NAME = melissa.cole	DESIGNED -	REVISED -
	DRAWN -	REVISED -
	CHECKED -	REVISED -
PLOT DATE = 5/22/2026	DATE -	REVISED -

**STATE OF ILLINOIS
DEPARTMENT OF TRANSPORTATION**

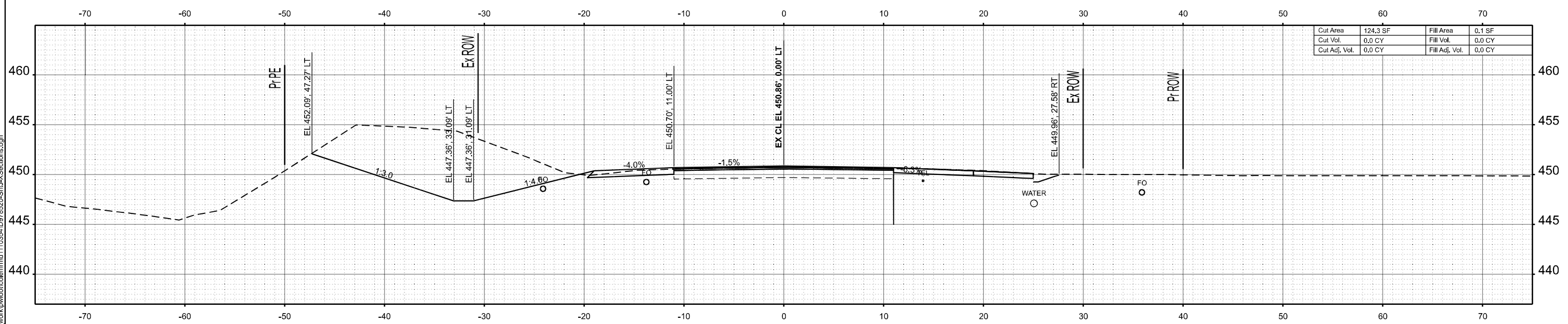
CROSS SECTIONS

SCALE: 1"=5' SHEET 246 OF 269 SHEETS STA. TO STA.

F.A.S. RTE.	SECTION	COUNTY	TOTAL SHEETS	SHEET NO.
2826	(41-8,1,2)RS-5;1B-1	Jefferson	408	385
CONTRACT NO. 78520				
ILLINOIS FED. AID PROJECT				



STA 340+00.00



STA 339+95.00

MODEL: IL375 - 339+95.00 R2 (Sheet)
 FILE NAME: c:\p\work\78520\Shut-X\Sections.dgn

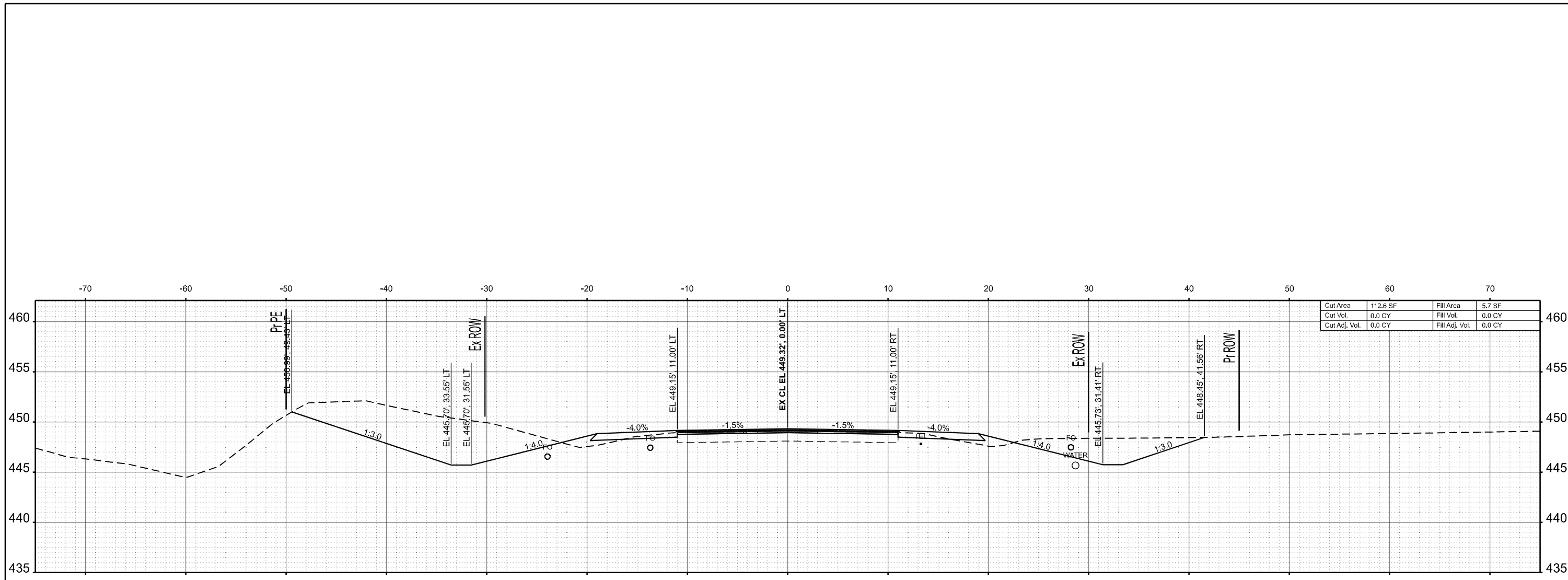
USER NAME = melissa.cole	DESIGNED -	REVISED -
	DRAWN -	REVISED -
	CHECKED -	REVISED -
PLOT DATE = 5/22/2026	DATE -	REVISED -

STATE OF ILLINOIS
DEPARTMENT OF TRANSPORTATION

CROSS SECTIONS

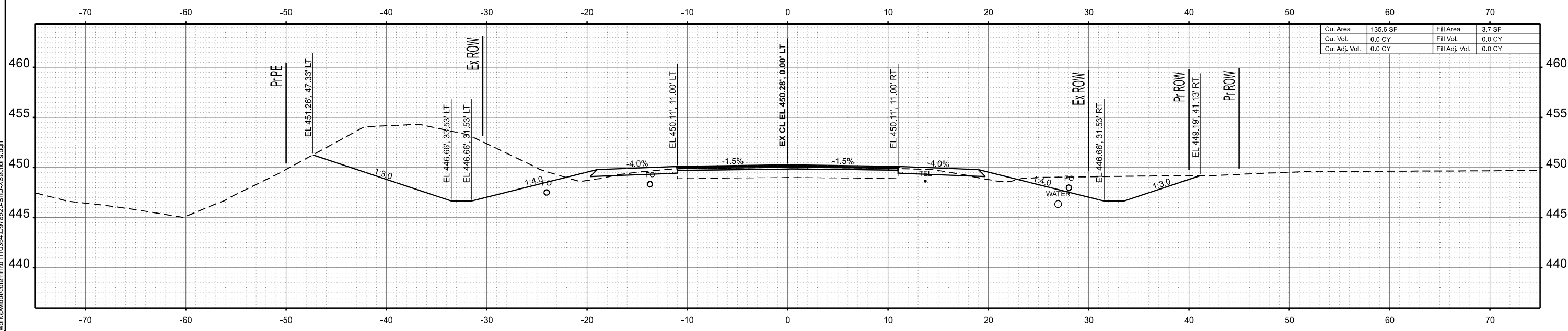
SCALE: 1"=5' SHEET 248 OF 269 SHEETS STA. TO STA.

F.A.S. RTE.	SECTION	COUNTY	TOTAL SHEETS	SHEET NO.
2826	(41-8,1,2)RS-5;1B-1	Jefferson	408	387
CONTRACT NO. 78520			ILLINOIS FED. AID PROJECT	



Cut Area	112.6 SF	Fill Area	5.7 SF
Cut Vol.	0.0 CY	Fill Vol.	0.0 CY
Cut Adj. Vol.	0.0 CY	Fill Adj. Vol.	0.0 CY

STA 341+00.00



Cut Area	135.6 SF	Fill Area	3.7 SF
Cut Vol.	0.0 CY	Fill Vol.	0.0 CY
Cut Adj. Vol.	0.0 CY	Fill Adj. Vol.	0.0 CY

STA 340+50.00

MODEL: IL375 - 340+50.00 P2 (Sheet)
FILE NAME: c:\p\work\78520\Shut.X\Sections.dgn

USER NAME = melissa.cole	DESIGNED -	REVISED -
	DRAWN -	REVISED -
	CHECKED -	REVISED -
PLOT DATE = 5/22/2026	DATE -	REVISED -

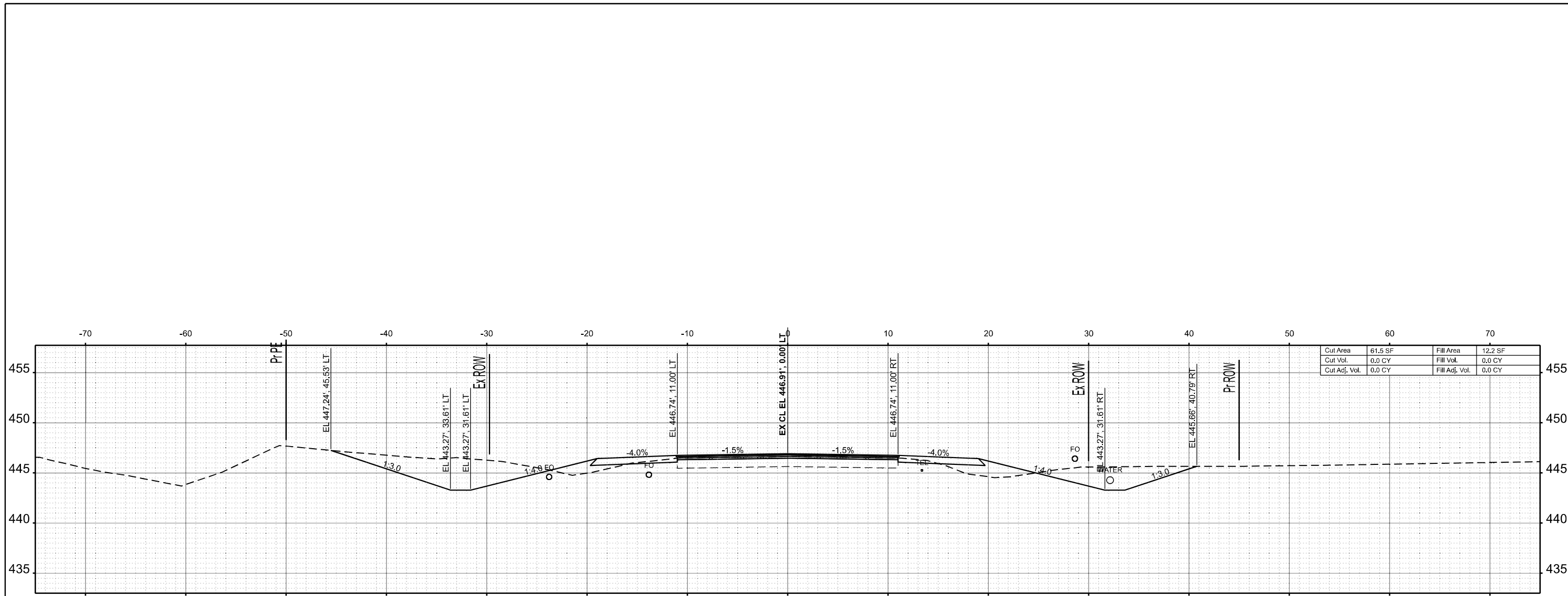
**STATE OF ILLINOIS
DEPARTMENT OF TRANSPORTATION**

CROSS SECTIONS

SCALE: 1"=5' SHEET 249 OF 269 SHEETS STA. TO STA.

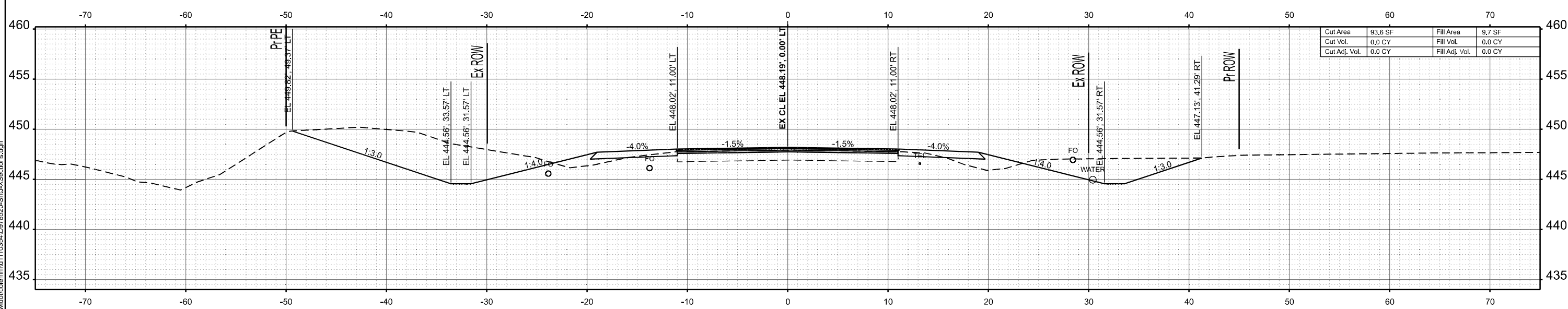
F.A.S. RTE.	SECTION	COUNTY	TOTAL SHEETS	SHEET NO.
2826	(41-8,1,2)RS-5;1B-1	Jefferson	408	388
CONTRACT NO. 78520				

ILLINOIS FED. AID PROJECT



Cut Area	61.5 SF	Fill Area	12.2 SF
Cut Vol.	0.0 CY	Fill Vol.	0.0 CY
Cut Adj. Vol.	0.0 CY	Fill Adj. Vol.	0.0 CY

STA 342+00.00



Cut Area	93.6 SF	Fill Area	9.7 SF
Cut Vol.	0.0 CY	Fill Vol.	0.0 CY
Cut Adj. Vol.	0.0 CY	Fill Adj. Vol.	0.0 CY

STA 341+50.00

MODEL: IL 375 - 341+50.00 R2 (Sheet)
 FILE NAME: c:\p\work\tdoc\collm\110354\0978520-Shu-X\Sections.dgn

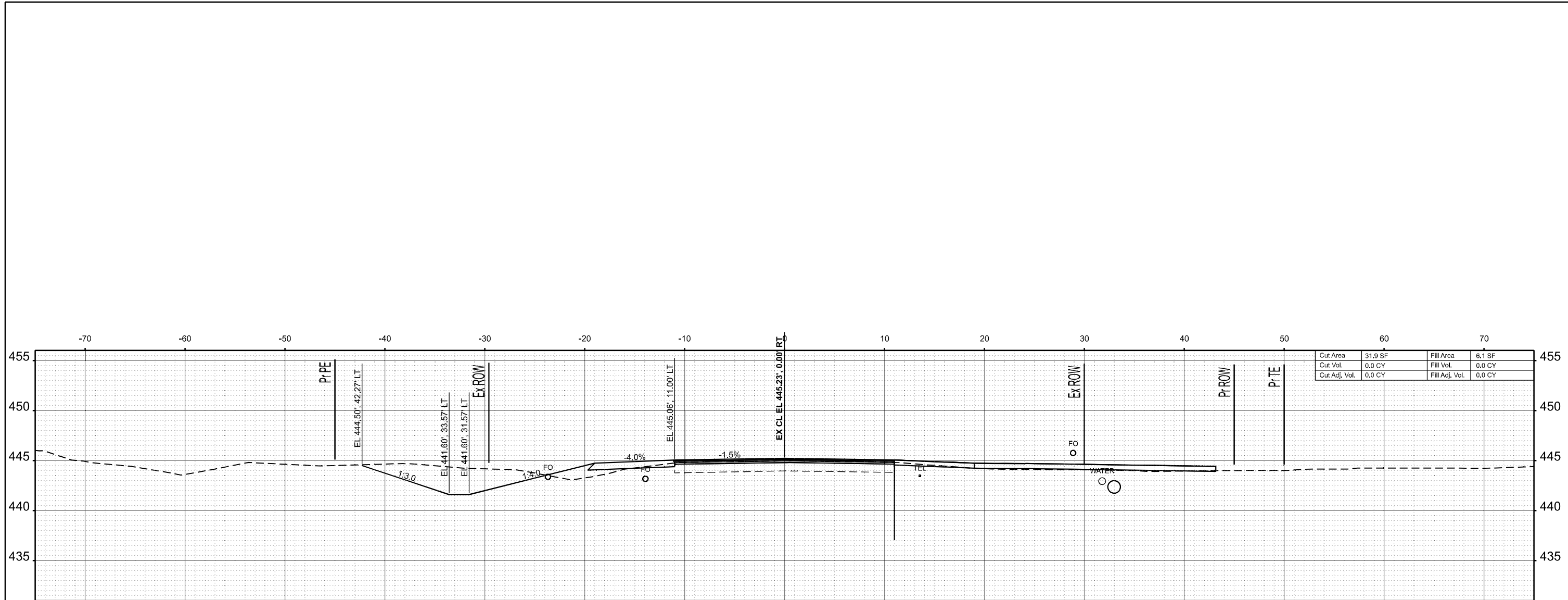
USER NAME = mellissa.cole	DESIGNED -	REVISED -
	DRAWN -	REVISED -
	CHECKED -	REVISED -
PLOT DATE = 5/22/2026	DATE -	REVISED -

STATE OF ILLINOIS
DEPARTMENT OF TRANSPORTATION

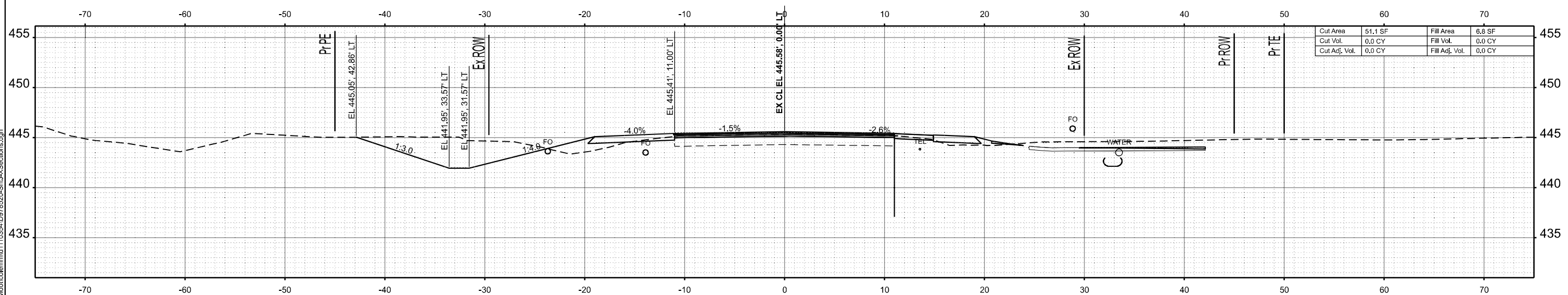
CROSS SECTIONS

SCALE: 1"=5' SHEET 250 OF 269 SHEETS STA. TO STA.

F.A.S. RTE.	SECTION	COUNTY	TOTAL SHEETS	SHEET NO.
2826	(41-8,1,2)RS-5;1B-1	Jefferson	408	389
CONTRACT NO. 78520				
ILLINOIS FED. AID PROJECT				



STA 342+63.00



STA 342+50.00

MODEL: IL 375 - 342+50.00 R2 (Sheet)
FILE NAME: c:\p\work\project\110354\10978520-Sub\XSections.dgn

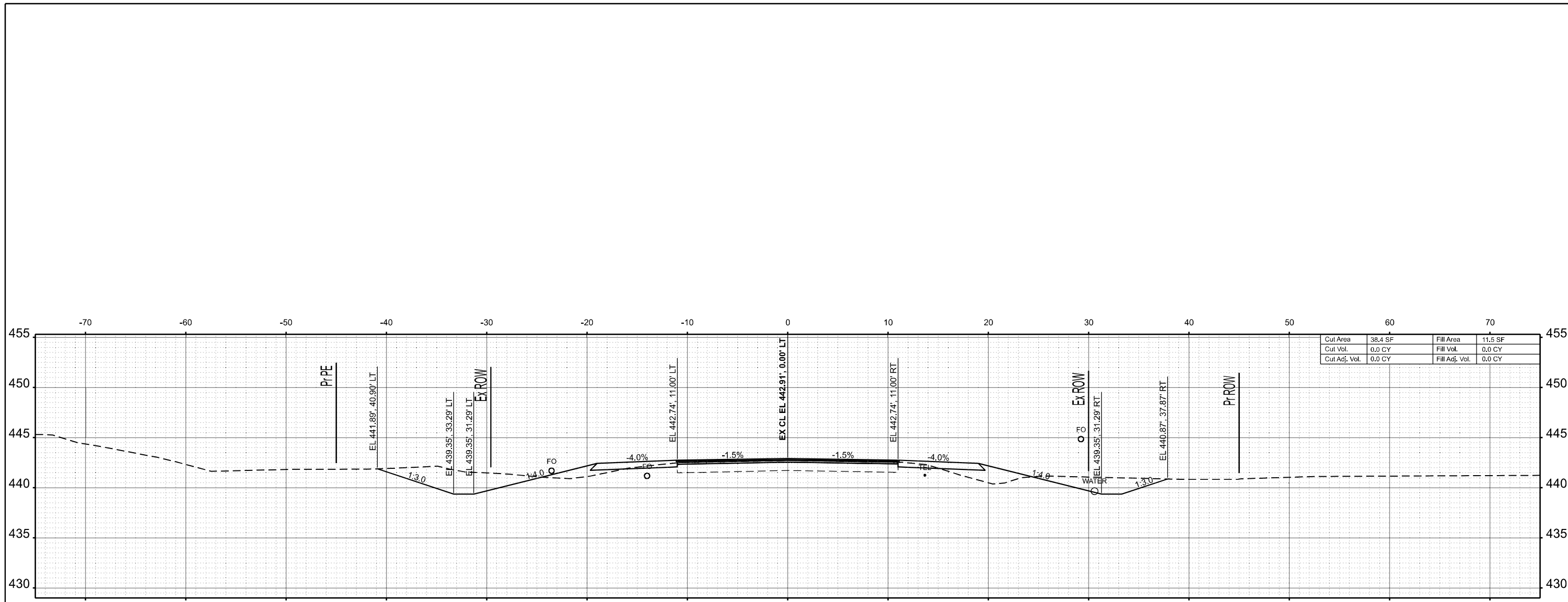
USER NAME = melissa.cole	DESIGNED -	REVISED -
	DRAWN -	REVISED -
	CHECKED -	REVISED -
PLOT DATE = 5/22/2026	DATE -	REVISED -

**STATE OF ILLINOIS
DEPARTMENT OF TRANSPORTATION**

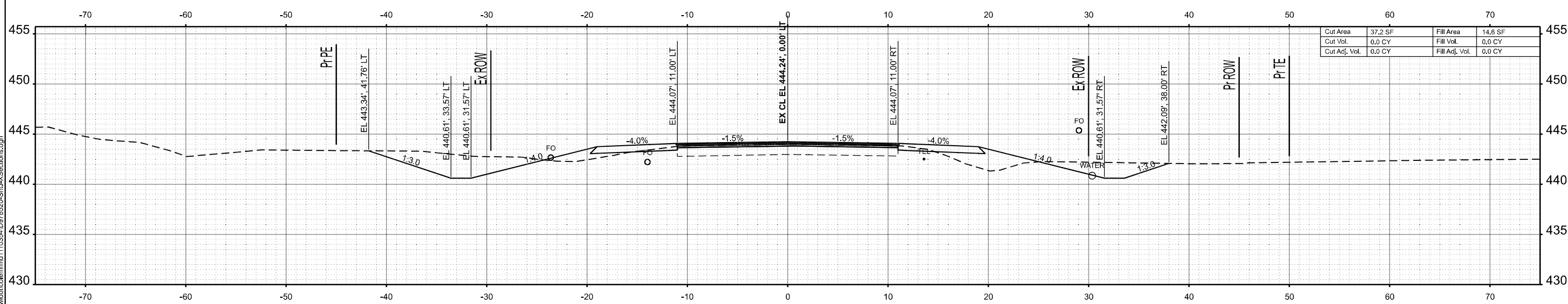
CROSS SECTIONS

SCALE: 1"=5' SHEET 251 OF 269 SHEETS STA. TO STA.

F.A.S RTE.	SECTION	COUNTY	TOTAL SHEETS	SHEET NO.
2826	(41-8,1,2)RS-5;1B-1	Jefferson	408	390
CONTRACT NO. 78520				
ILLINOIS FED. AID PROJECT				



STA 343+50.00



STA 343+00.00

MODEL: IL375 - 343+00.00 R2 (Sheet)
 FILE NAME: c:\p\work\110354\10978520-Shut-XSections.dgn

USER NAME =	mellisa.cole	DESIGNED -	REVISED -
		DRAWN -	REVISED -
		CHECKED -	REVISED -
PLOT DATE =	5/22/2026	DATE -	REVISED -

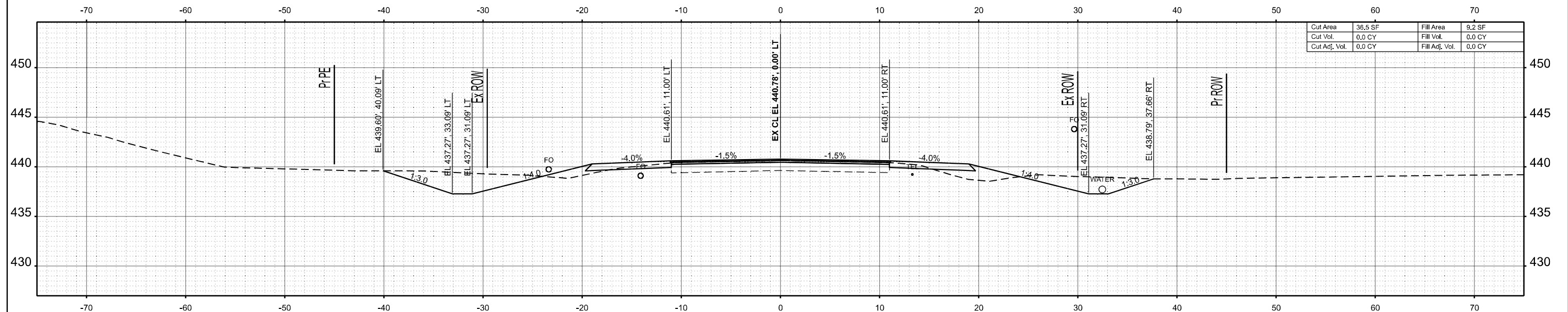
STATE OF ILLINOIS
DEPARTMENT OF TRANSPORTATION

CROSS SECTIONS

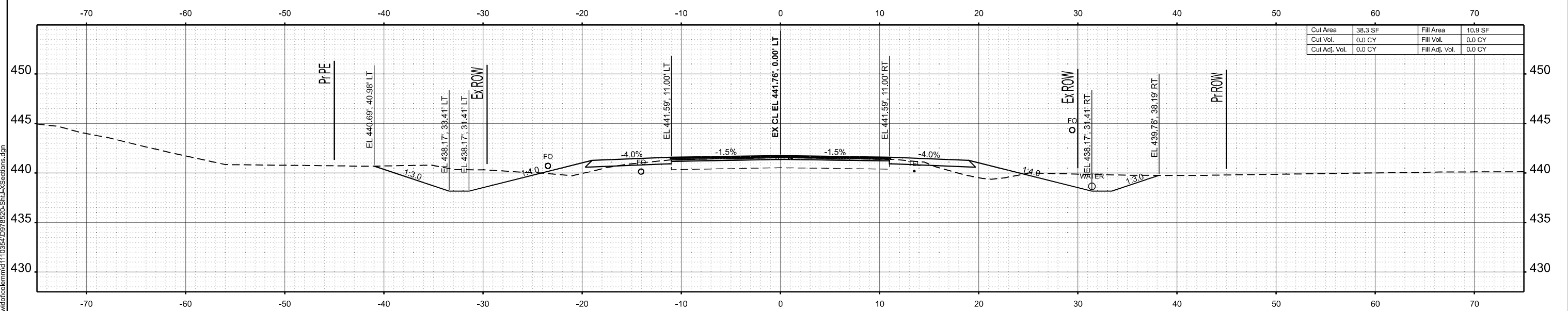
SCALE: 1"=5' SHEET 252 OF 269 SHEETS STA. TO STA.

F.A.S RTE.	SECTION	COUNTY	TOTAL SHEETS	SHEET NO.
2826	(41-8,1,2)RS-5;1B-1	Jefferson	408	391
CONTRACT NO. 78520				
ILLINOIS FED. AID PROJECT				

MODEL: IL 375 - 344+00 R2 (Sheet)
 FILE NAME: c:\p\work\adloc\col\m\m\110354\0978520-Shulz-XSections.dgn



STA 344+50.00



STA 344+00.00

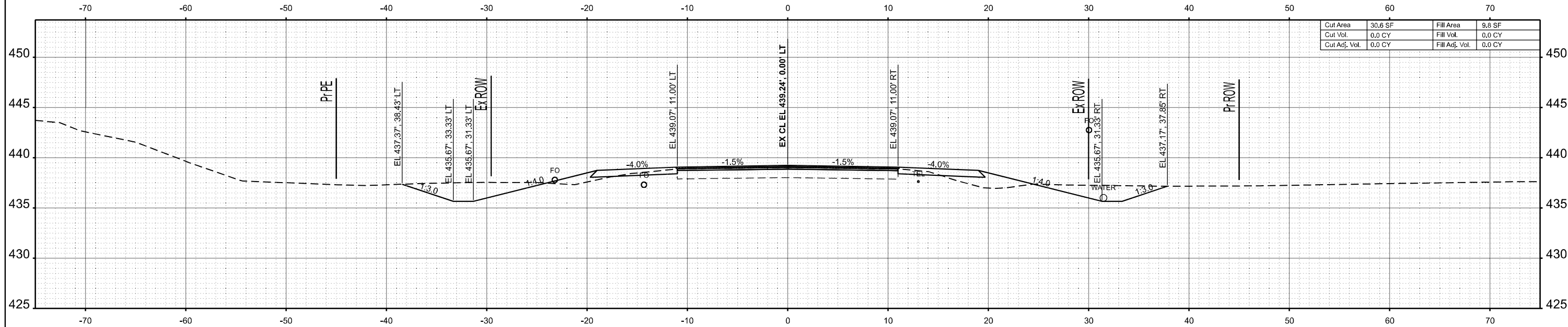
USER NAME = melissa.cole	DESIGNED -	REVISED -
	DRAWN -	REVISED -
	CHECKED -	REVISED -
PLOT DATE = 5/22/2026	DATE -	REVISED -

**STATE OF ILLINOIS
 DEPARTMENT OF TRANSPORTATION**

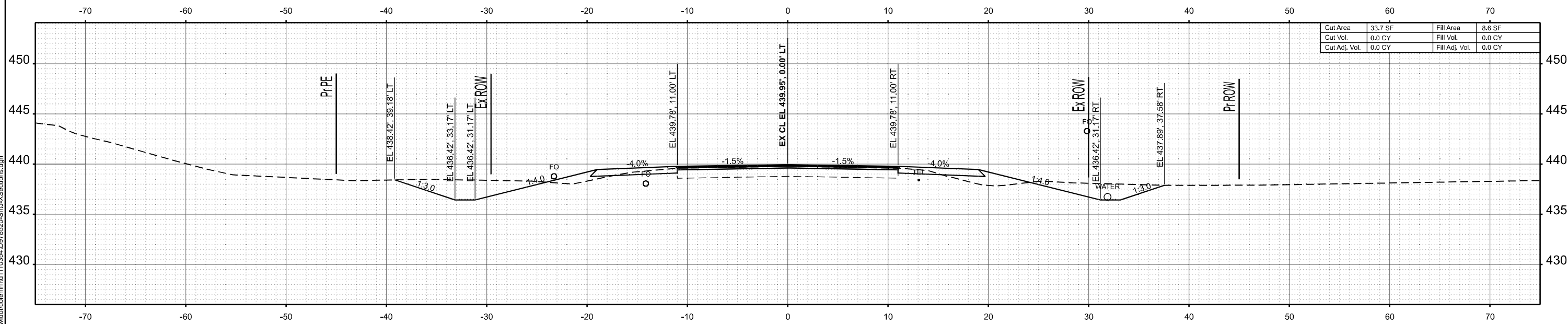
CROSS SECTIONS

SCALE: 1"=5' SHEET 253 OF 269 SHEETS STA. TO STA.

F.A.S RTE.	SECTION	COUNTY	TOTAL SHEETS	SHEET NO.
2826	(41-8,1,2)RS-5;1B-1	Jefferson	408	392
CONTRACT NO. 78520				
ILLINOIS FED. AID PROJECT				



STA 345+50.00



STA 345+00.00

MODEL: IL375 - 345+00.00 R2 (Sheet)
FILE NAME: c:\p\work\104\104\110354\10978520-Shulz-XSections.dgn

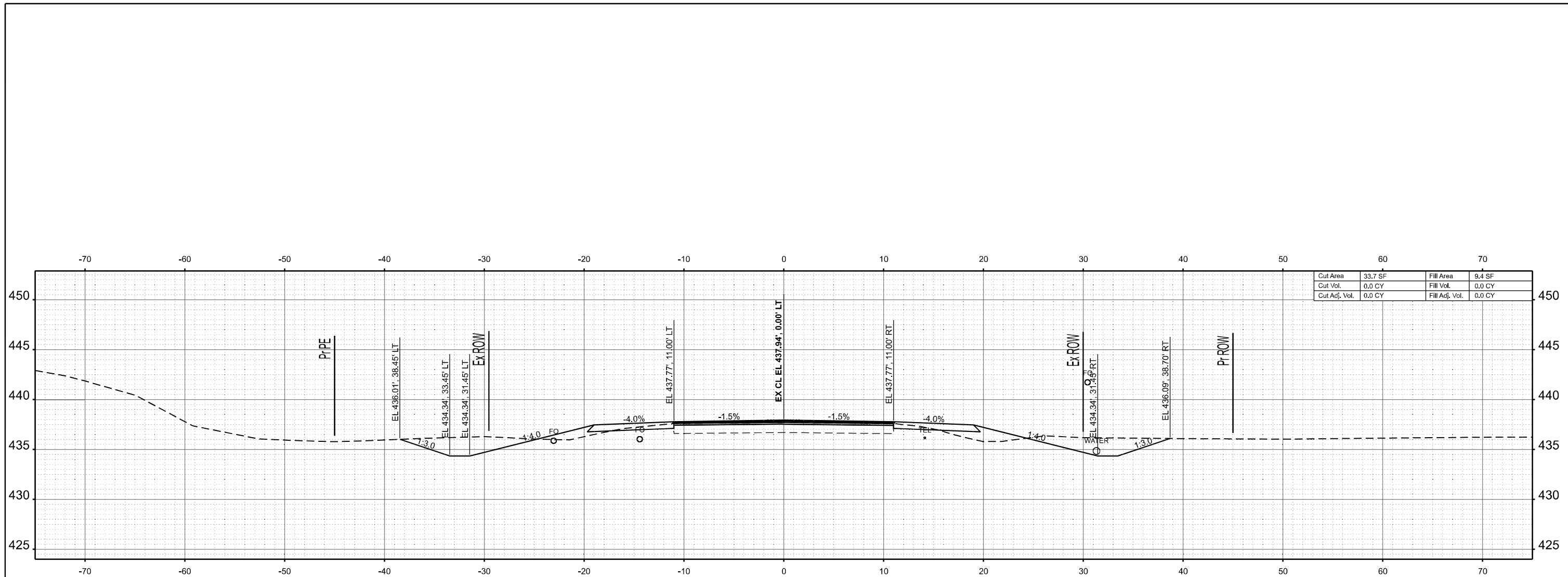
USER NAME = melissa.cole	DESIGNED -	REVISED -
	DRAWN -	REVISED -
	CHECKED -	REVISED -
PLOT DATE = 5/22/2026	DATE -	REVISED -

STATE OF ILLINOIS
DEPARTMENT OF TRANSPORTATION

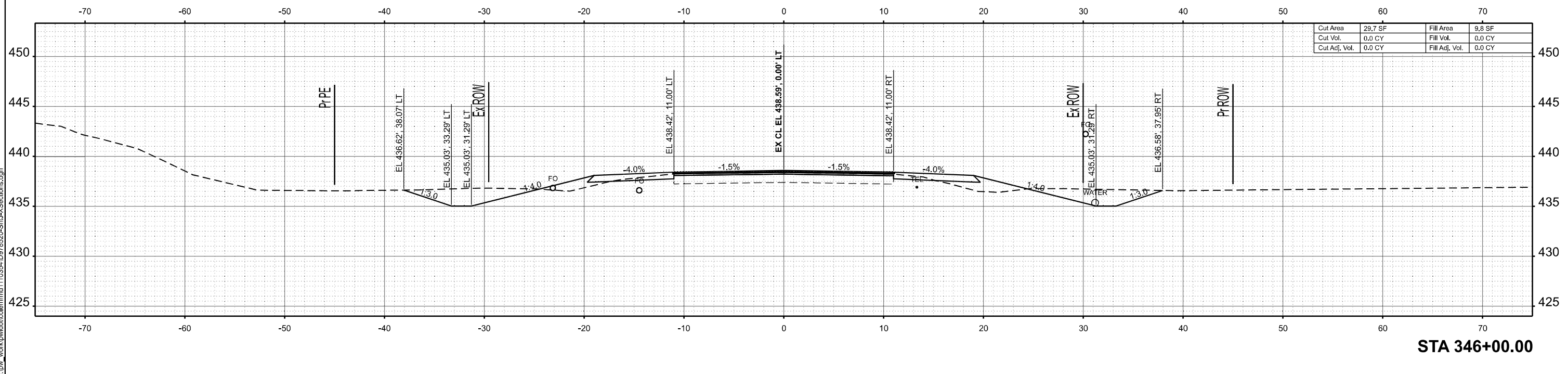
CROSS SECTIONS

SCALE: 1"=5' SHEET 254 OF 269 SHEETS STA. TO STA.

F.A.S. RTE.	SECTION	COUNTY	TOTAL SHEETS	SHEET NO.
2826	(41-8,1,2)RS-5;1B-1	Jefferson	408	393
CONTRACT NO. 78520				
ILLINOIS FED. AID PROJECT				



STA 346+50.00



STA 346+00.00

MODEL: IL375 - 346+00.00 R2 (Sheet)
 FILE NAME: c:\p\work\110354\10978520-Shulz-XSections.dgn

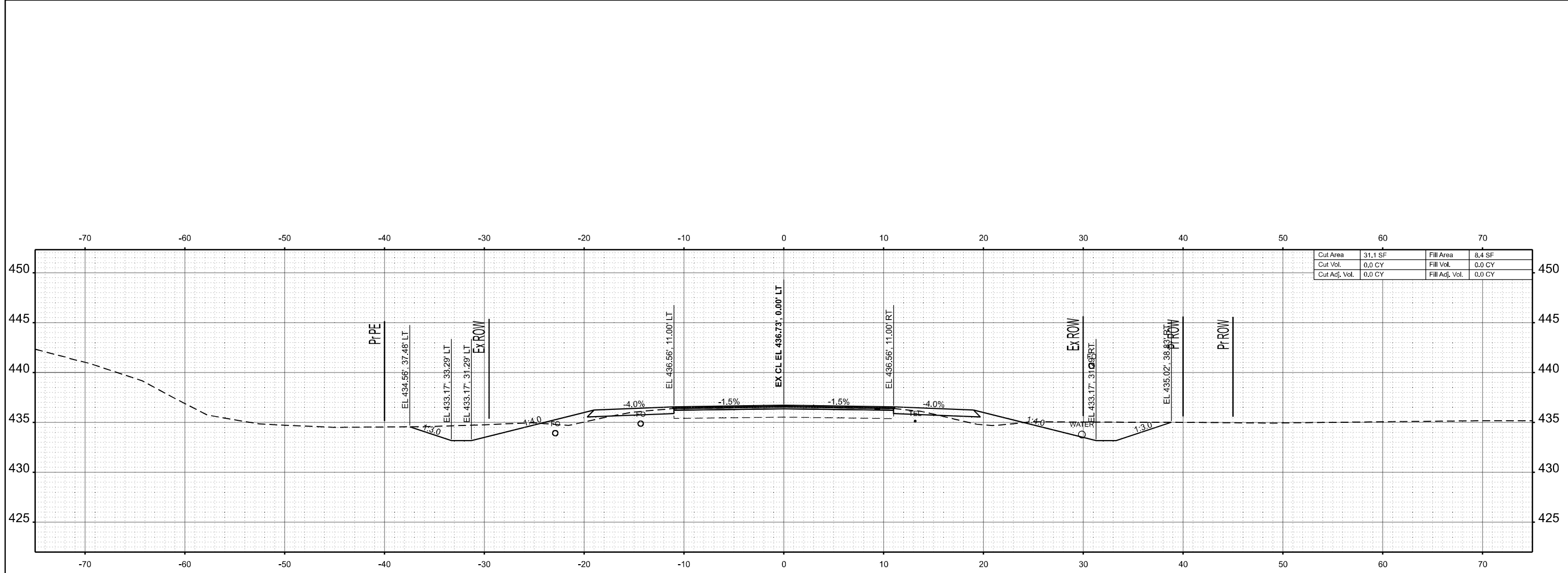
USER NAME = melissa.cole	DESIGNED -	REVISED -
	DRAWN -	REVISED -
	CHECKED -	REVISED -
PLOT DATE = 5/22/2026	DATE -	REVISED -

**STATE OF ILLINOIS
 DEPARTMENT OF TRANSPORTATION**

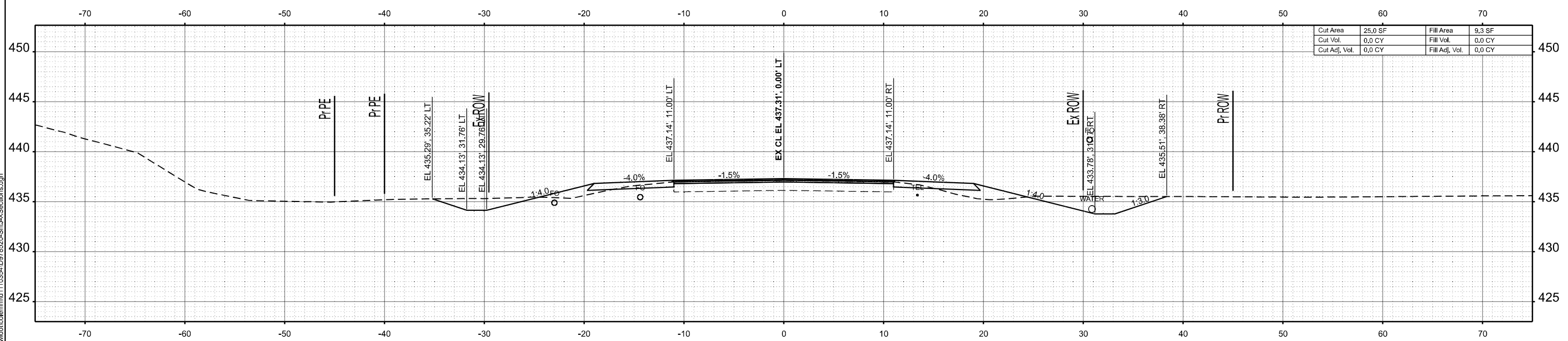
CROSS SECTIONS

SCALE: 1"=5' SHEET 255 OF 269 SHEETS STA. TO STA.

F.A.S RTE.	SECTION	COUNTY	TOTAL SHEETS	SHEET NO.
2826	(41-8,1,2)RS-5;1B-1	Jefferson	408	394
CONTRACT NO. 78520				
ILLINOIS FED. AID PROJECT				



STA 347+50.00



STA 347+00.00

MODEL: IL 375 - 347+00.00 R2 (Sheet)
 FILE NAME: c:\pwworking\dotcom\110354\0978520-Shut-X\Sections.dgn

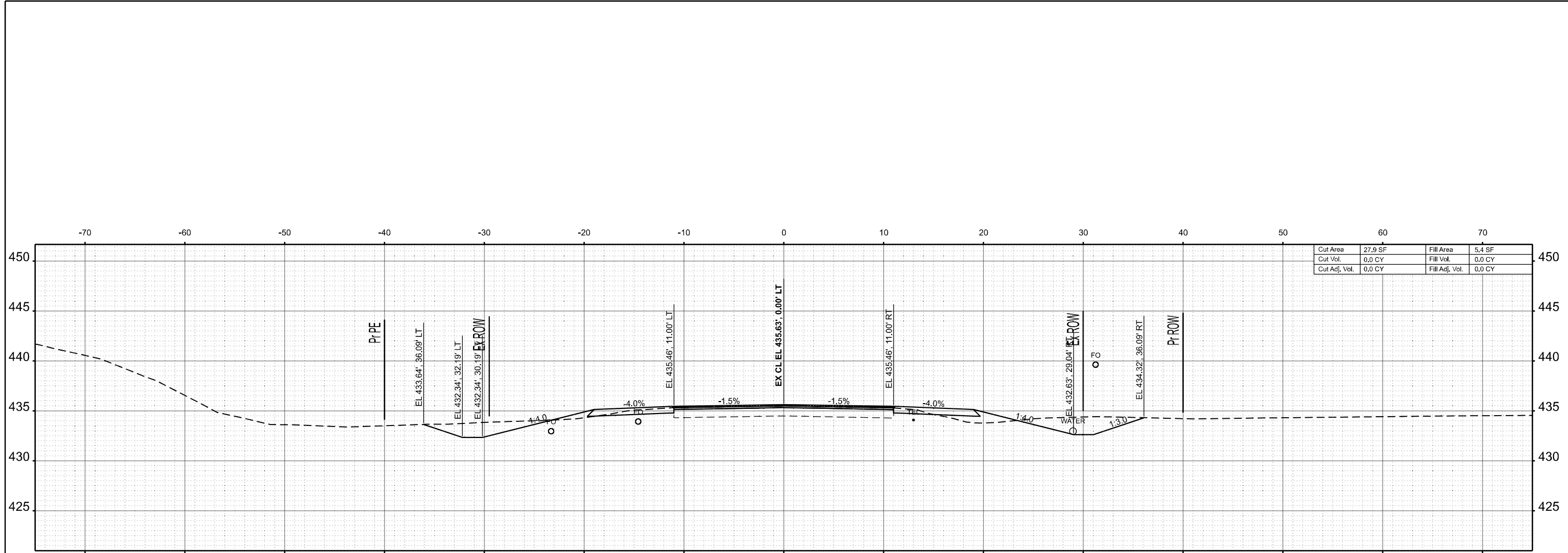
USER NAME = melissa.cole	DESIGNED -	REVISED -
	DRAWN -	REVISED -
	CHECKED -	REVISED -
PLOT DATE = 5/22/2026	DATE -	REVISED -

**STATE OF ILLINOIS
 DEPARTMENT OF TRANSPORTATION**

CROSS SECTIONS

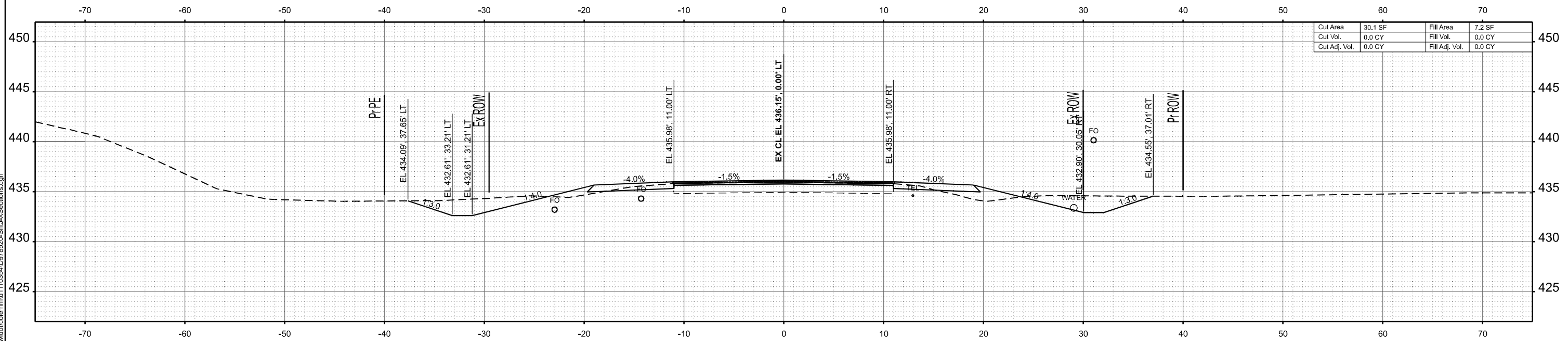
SCALE: 1"=5' SHEET 256 OF 269 SHEETS STA. TO STA.

F.A.S RTE.	SECTION	COUNTY	TOTAL SHEETS	SHEET NO.
2826	(41-8,1,2)RS-5;1B-1	Jefferson	408	395
CONTRACT NO. 78520				
ILLINOIS FED. AID PROJECT				



Cut Area	27.9 SF	Fill Area	5.4 SF
Cut Vol.	0.0 CY	Fill Vol.	0.0 CY
Cut Adj. Vol.	0.0 CY	Fill Adj. Vol.	0.0 CY

STA 348+50.00



Cut Area	30.1 SF	Fill Area	7.2 SF
Cut Vol.	0.0 CY	Fill Vol.	0.0 CY
Cut Adj. Vol.	0.0 CY	Fill Adj. Vol.	0.0 CY

STA 348+00.00

MODEL: IL 375 - 348+00.00 R2 (Sheet)
FILE NAME: c:\p\work\104101\104101.dgn

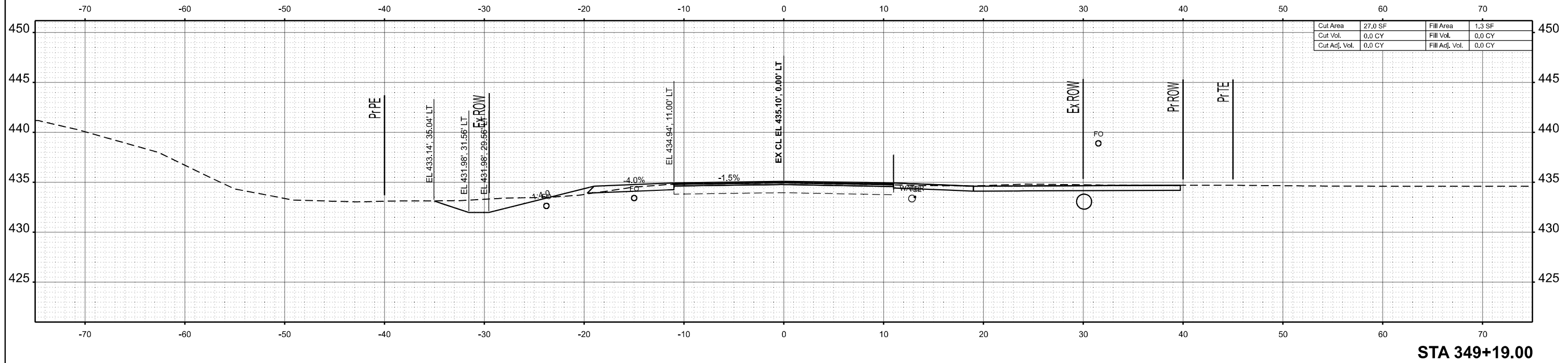
USER NAME = melissa.cole	DESIGNED -	REVISED -
	DRAWN -	REVISED -
	CHECKED -	REVISED -
PLOT DATE = 5/22/2026	DATE -	REVISED -

**STATE OF ILLINOIS
DEPARTMENT OF TRANSPORTATION**

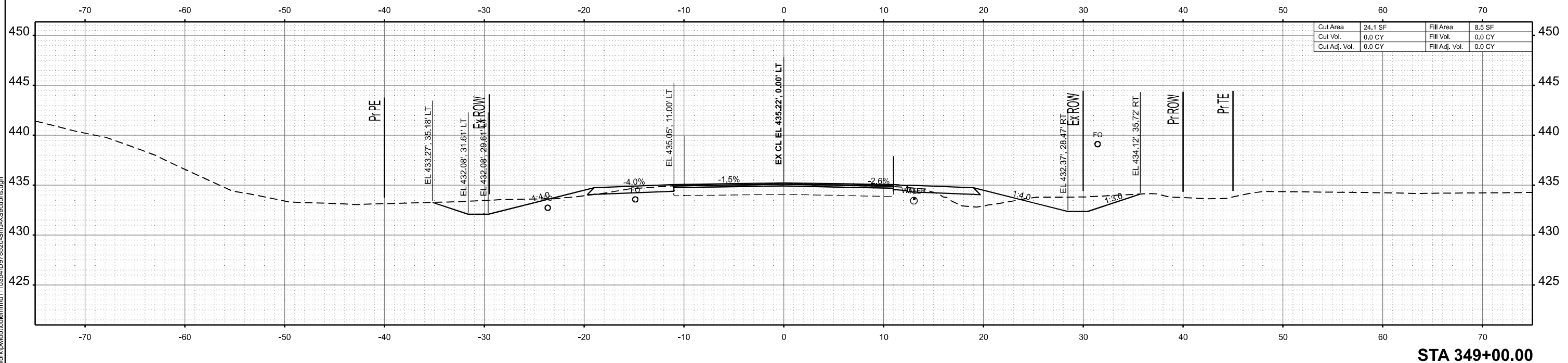
CROSS SECTIONS

SCALE: 1"=5' SHEET 257 OF 269 SHEETS STA. TO STA.

F.A.S RTE.	SECTION	COUNTY	TOTAL SHEETS	SHEET NO.
2826	(41-8,1,2)RS-5;1B-1	Jefferson	408	396
CONTRACT NO. 78520				
ILLINOIS FED. AID PROJECT				



STA 349+19.00



STA 349+00.00

MODEL: IL 375 - 349+00.00 R2 (Sheet)
FILE NAME: c:\p\work\project\colormid110354\0978520-Sub-XSections.dwg

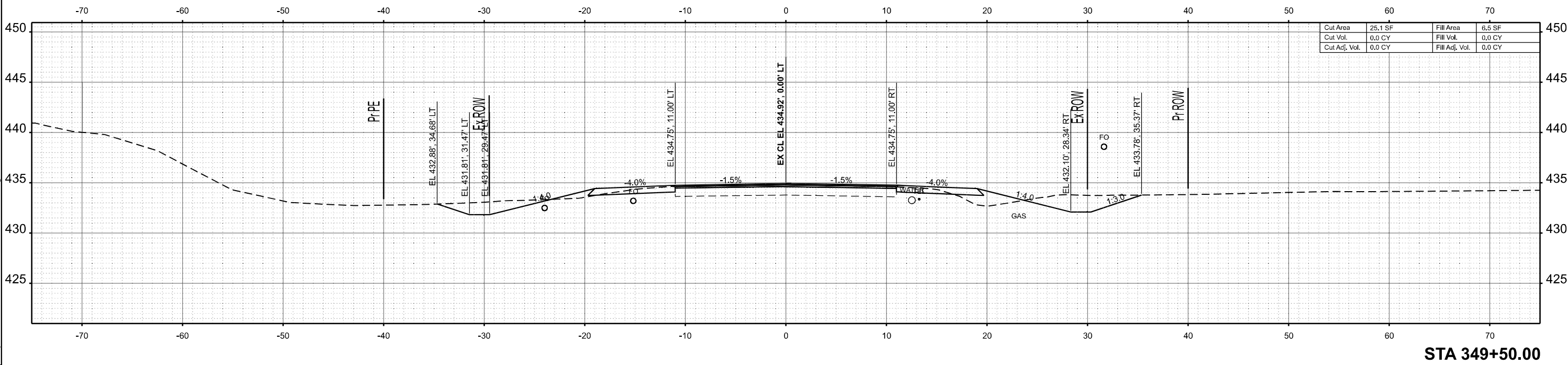
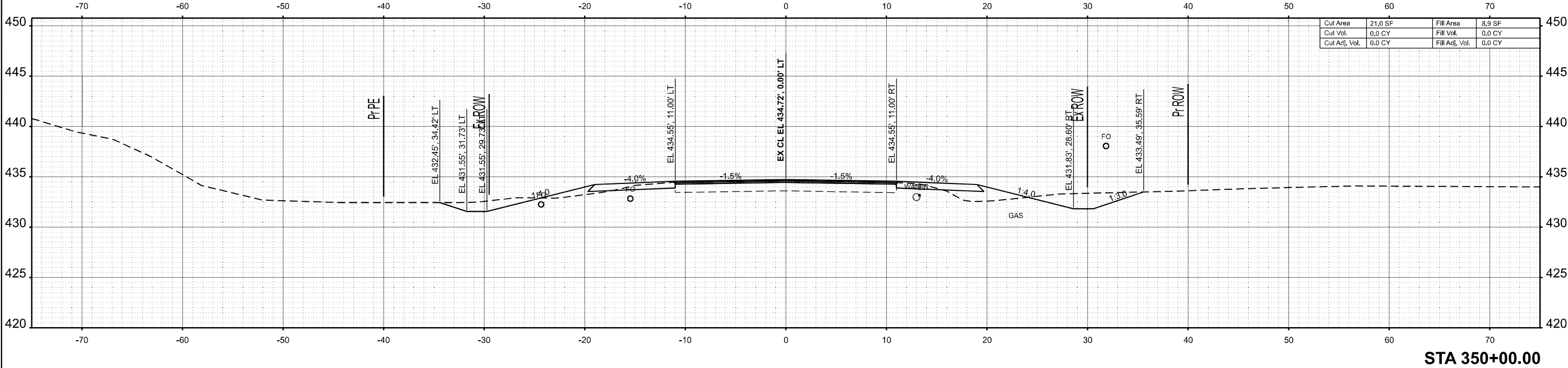
USER NAME = melissa.cole	DESIGNED -	REVISED -
	DRAWN -	REVISED -
	CHECKED -	REVISED -
PLOT DATE = 5/22/2026	DATE -	REVISED -

STATE OF ILLINOIS
DEPARTMENT OF TRANSPORTATION

CROSS SECTIONS

SCALE: 1"=5' SHEET 258 OF 269 SHEETS STA. TO STA.

F.A.S RTE.	SECTION	COUNTY	TOTAL SHEETS	SHEET NO.
2826	(41-8,1,2)RS-5;1B-1	Jefferson	408	397
CONTRACT NO. 78520				
ILLINOIS FED. AID PROJECT				



MODEL: IL375 - 349+50.00 R2 (Sheet)
 FILE NAME: c:\p\work\w\doctoc\m\110354\0978520-Shulz-XSections.dwg

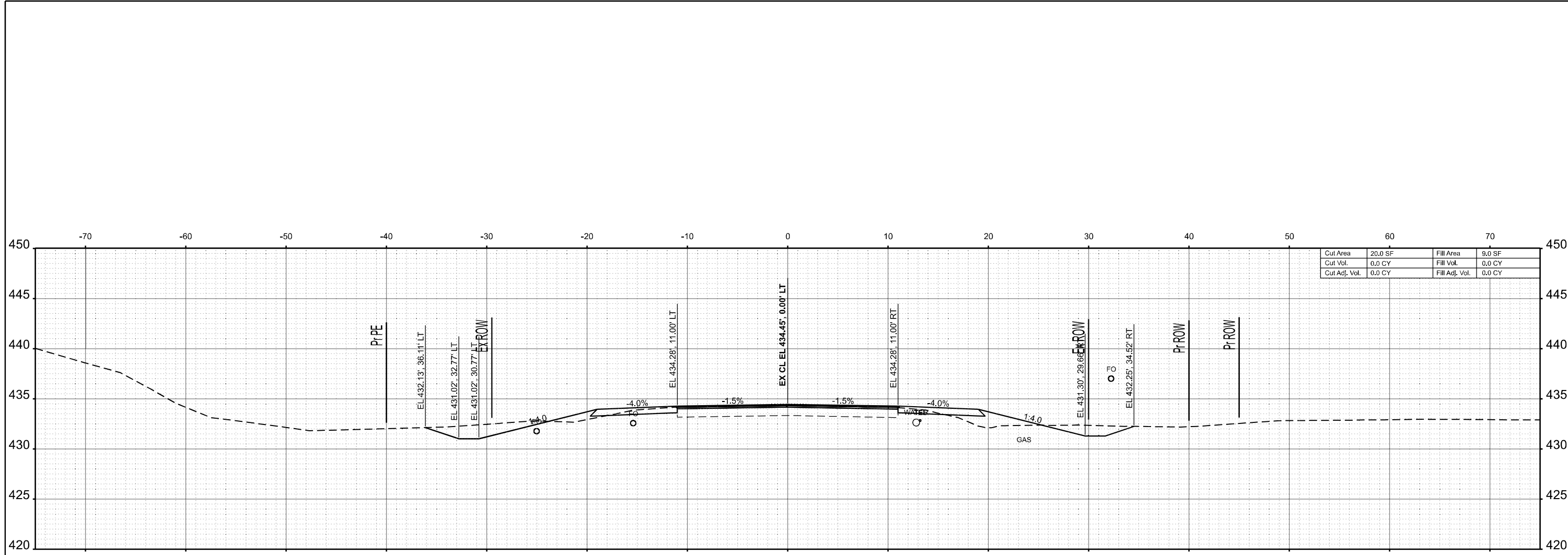
USER NAME	= melissa.cole	DESIGNED	-	REVISED	-
		DRAWN	-	REVISED	-
		CHECKED	-	REVISED	-
PLOT DATE	= 5/22/2026	DATE	-	REVISED	-

STATE OF ILLINOIS
DEPARTMENT OF TRANSPORTATION

CROSS SECTIONS

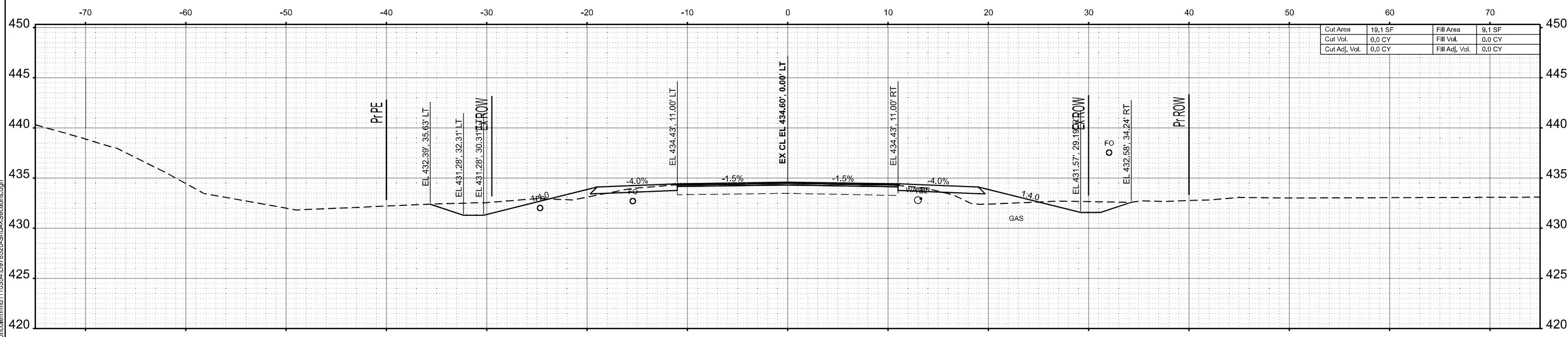
SCALE: 1"=5' SHEET 259 OF 269 SHEETS STA. TO STA.

F.A.S RTE.	SECTION	COUNTY	TOTAL SHEETS	SHEET NO.
2826	(41-8,1,2)RS-5;1B-1	Jefferson	408	398
CONTRACT NO. 78520				
ILLINOIS FED. AID PROJECT				



Cut Area	20.0 SF	Fill Area	9.0 SF
Cut Vol.	0.0 CY	Fill Vol.	0.0 CY
Cut Adj. Vol.	0.0 CY	Fill Adj. Vol.	0.0 CY

STA 351+00.00



Cut Area	19.1 SF	Fill Area	9.1 SF
Cut Vol.	0.0 CY	Fill Vol.	0.0 CY
Cut Adj. Vol.	0.0 CY	Fill Adj. Vol.	0.0 CY

STA 350+50.00

MODEL: IL 375 - 350+50.00 R2 (Sheet)
FILE NAME: c:\pwworking\illinois\110354\0978520-Sub-X\Sections.dgn

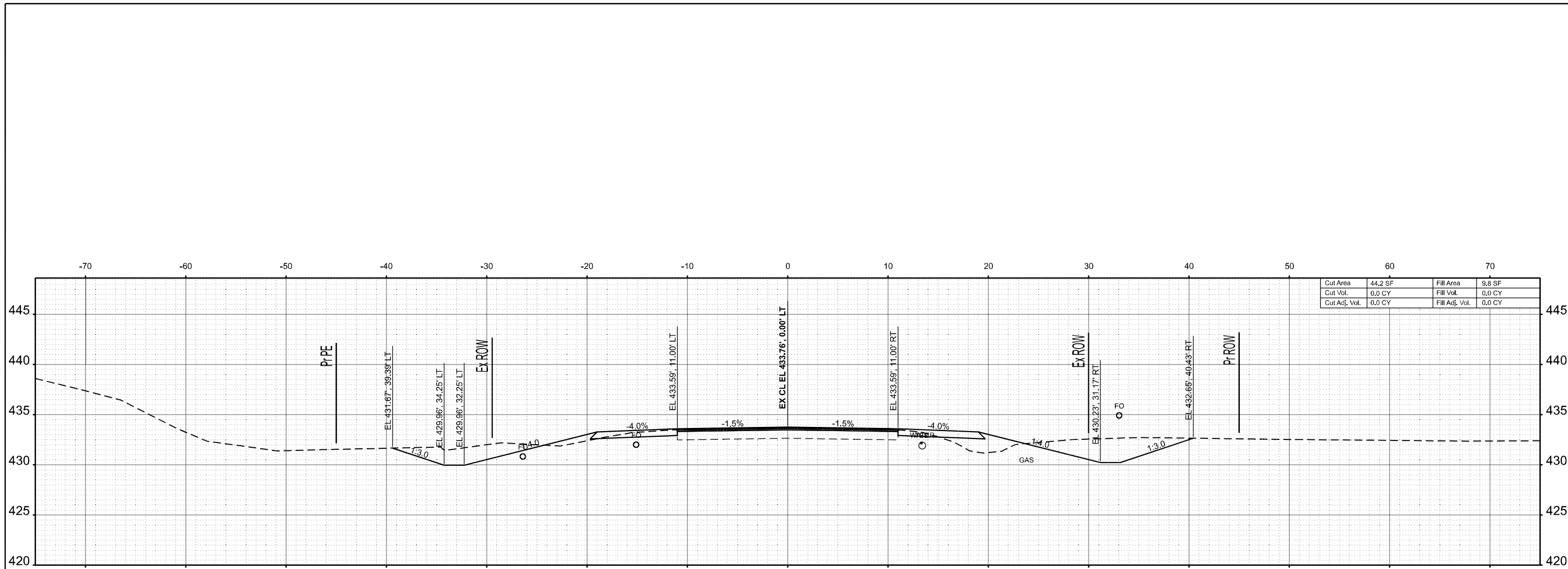
USER NAME = melissa.cole	DESIGNED -	REVISED -
	DRAWN -	REVISED -
	CHECKED -	REVISED -
PLOT DATE = 5/22/2026	DATE -	REVISED -

**STATE OF ILLINOIS
DEPARTMENT OF TRANSPORTATION**

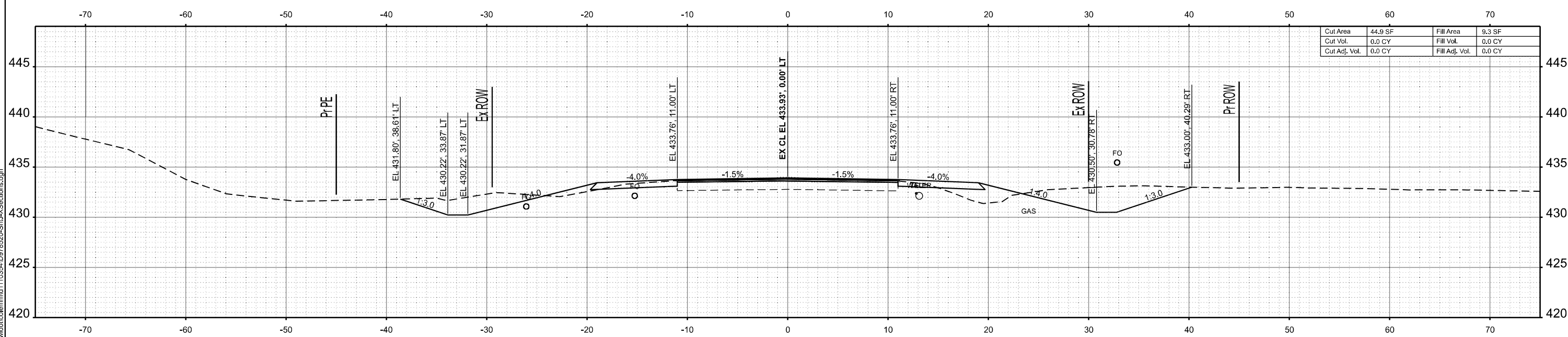
CROSS SECTIONS

SCALE: 1"=5' SHEET 260 OF 269 SHEETS STA. TO STA.

F.A.S. RTE.	SECTION	COUNTY	TOTAL SHEETS	SHEET NO.
2826	(41-8,1,2)RS-5;1B-1	Jefferson	408	399
CONTRACT NO. 78520				
ILLINOIS FED. AID PROJECT				



STA 353+00.00



STA 352+50.00

MODEL: IL 375 - 352+50.00 R2 (Sheet)
 FILE NAME: c:\pwworking\illinois\110354\0978520-Sub-X\Sections.dgn

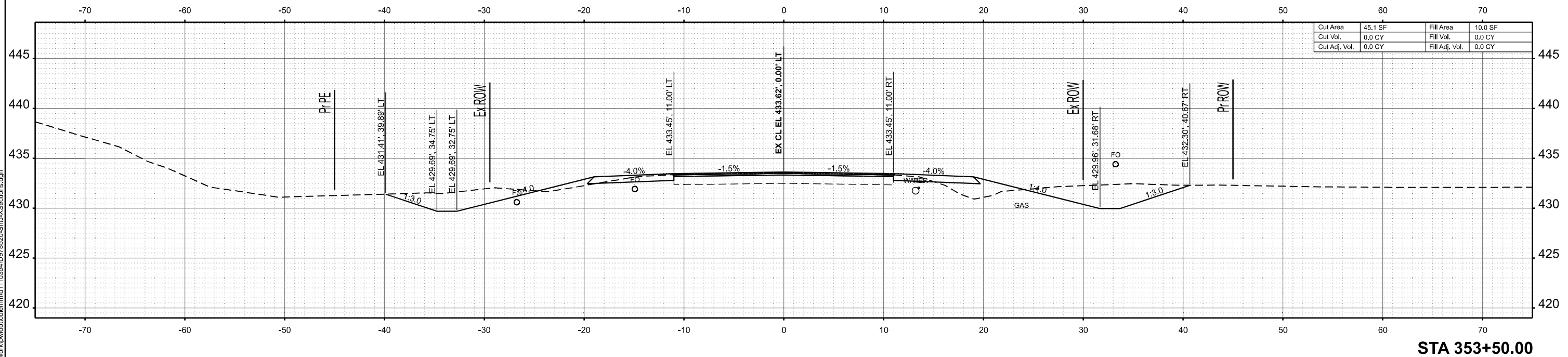
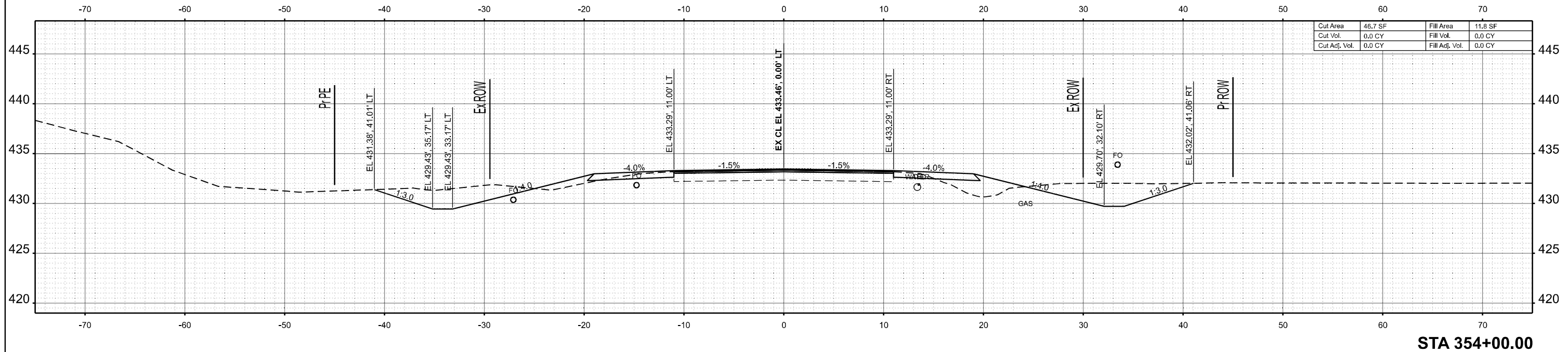
USER NAME = melissa.cole	DESIGNED -	REVISED -
	DRAWN -	REVISED -
	CHECKED -	REVISED -
PLOT DATE = 5/22/2026	DATE -	REVISED -

**STATE OF ILLINOIS
DEPARTMENT OF TRANSPORTATION**

CROSS SECTIONS

SCALE: 1"=5' SHEET 262 OF 269 SHEETS STA. TO STA.

F.A.S. RTE.	SECTION	COUNTY	TOTAL SHEETS	SHEET NO.
2826	(41-8,1,2)RS-5;1B-1	Jefferson	408	401
CONTRACT NO. 78520				
ILLINOIS FED. AID PROJECT				



MODEL: IL375 - 353+50.00 R2 (Sheet)
 FILE NAME: c:\p\work\tdoc\loc\m1110354\0978520-Shut-XSections.dgn

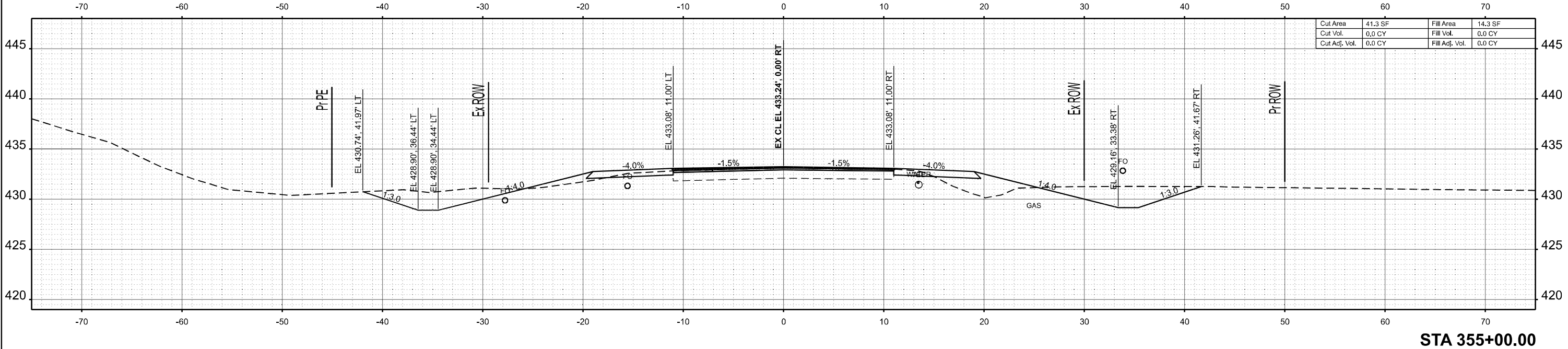
USER NAME = melissa.cole	DESIGNED -	REVISED -
	DRAWN -	REVISED -
	CHECKED -	REVISED -
PLOT DATE = 5/22/2026	DATE -	REVISED -

**STATE OF ILLINOIS
DEPARTMENT OF TRANSPORTATION**

CROSS SECTIONS

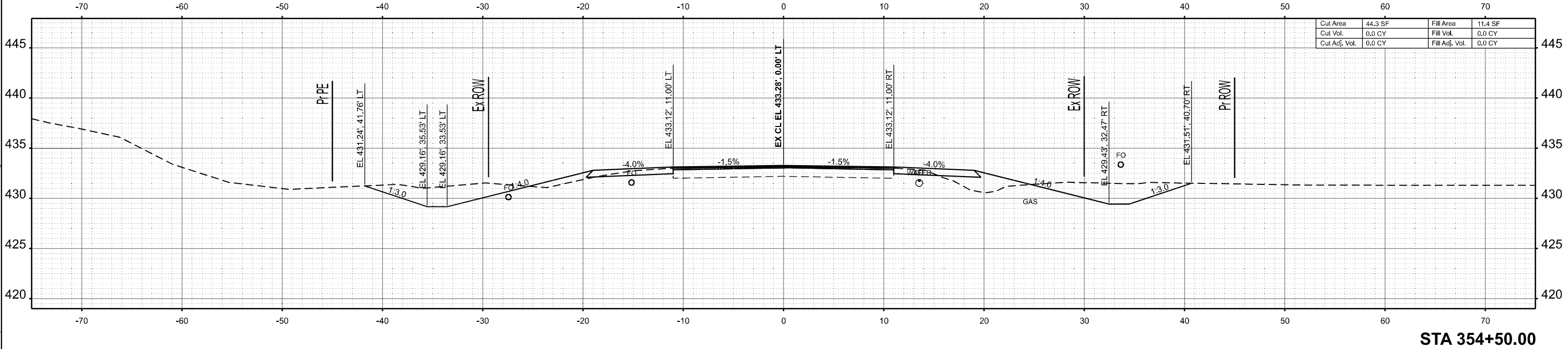
SCALE: 1"=5' SHEET 263 OF 269 SHEETS STA. TO STA.

F.A.S. RTE.	SECTION	COUNTY	TOTAL SHEETS	SHEET NO.
2826	(41-8,1,2)RS-5;1B-1	Jefferson	408	402
CONTRACT NO. 78520				
ILLINOIS FED. AID PROJECT				



Cut Area	41.3 SF	Fill Area	14.3 SF
Cut Vol.	0.0 CY	Fill Vol.	0.0 CY
Cut Adj. Vol.	0.0 CY	Fill Adj. Vol.	0.0 CY

STA 355+00.00



Cut Area	44.3 SF	Fill Area	11.4 SF
Cut Vol.	0.0 CY	Fill Vol.	0.0 CY
Cut Adj. Vol.	0.0 CY	Fill Adj. Vol.	0.0 CY

STA 354+50.00

MODEL: IL 375 - 354+50.00 R2 (Sheet)
FILE NAME: c:\pwworking\tdocuments\110354\0978520-Sub-X-Sections.dgn

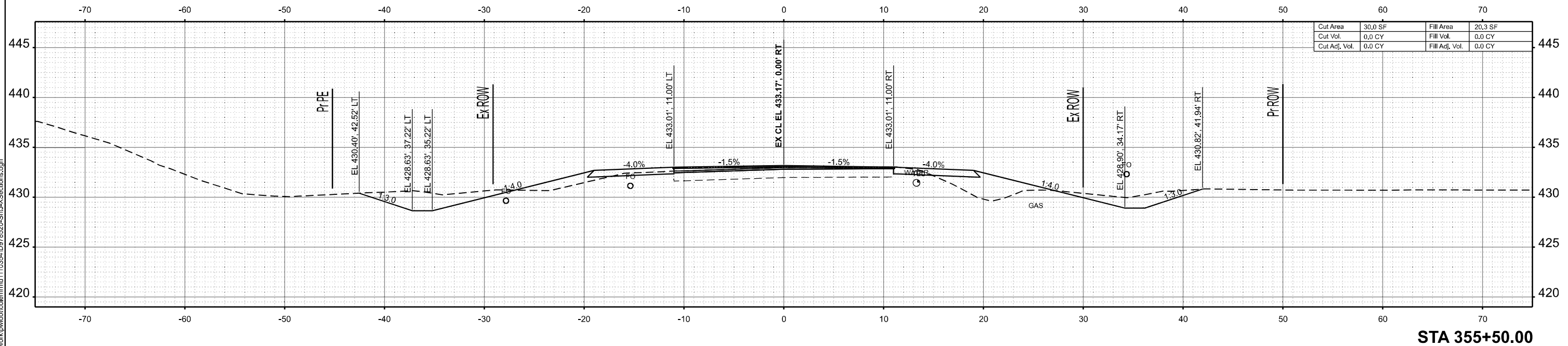
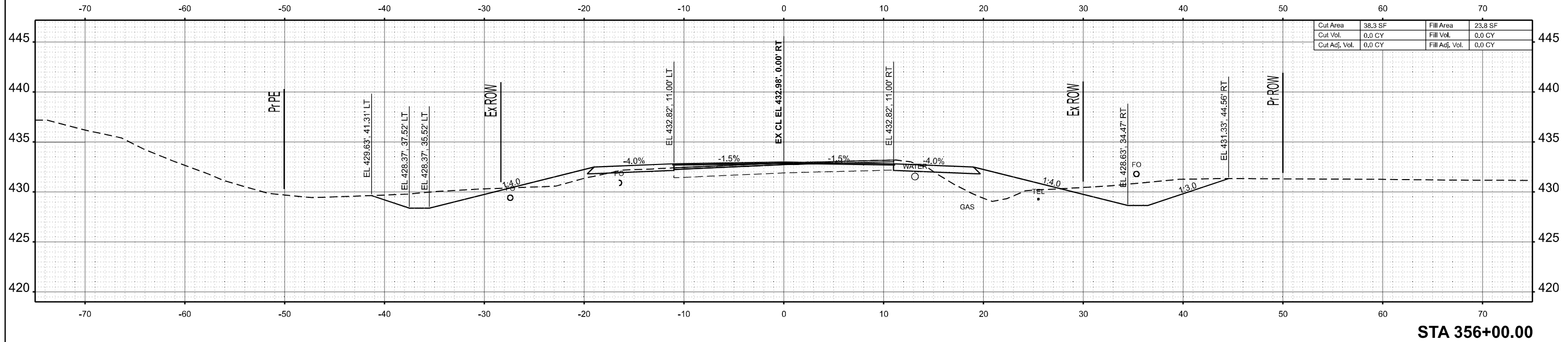
USER NAME = melissa.cole	DESIGNED -	REVISED -
	DRAWN -	REVISED -
	CHECKED -	REVISED -
PLOT DATE = 5/22/2026	DATE -	REVISED -

**STATE OF ILLINOIS
DEPARTMENT OF TRANSPORTATION**

CROSS SECTIONS

SCALE: 1"=5' SHEET 264 OF 269 SHEETS STA. TO STA.

F.A.S. RTE.	SECTION	COUNTY	TOTAL SHEETS	SHEET NO.
2826	(41-8,1,2)RS-5;1B-1	Jefferson	408	403
CONTRACT NO. 78520				
ILLINOIS FED. AID PROJECT				



MODEL: IL375 - 355+50.00 R2 (Sheet)
 FILE NAME: c:\p\work\adloc\loc\m110354\0978520-Sub-X\Sections.dgn

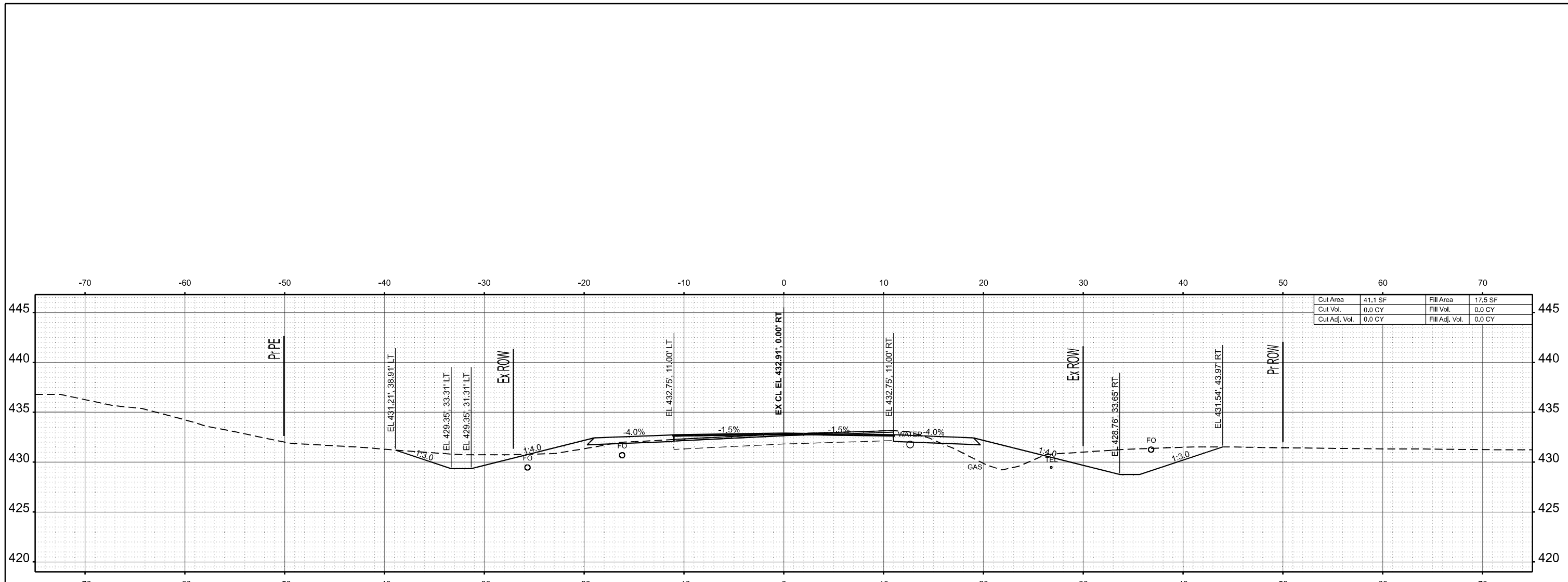
USER NAME = melissa.cole	DESIGNED -	REVISED -
	DRAWN -	REVISED -
	CHECKED -	REVISED -
PLOT DATE = 5/22/2026	DATE -	REVISED -

**STATE OF ILLINOIS
DEPARTMENT OF TRANSPORTATION**

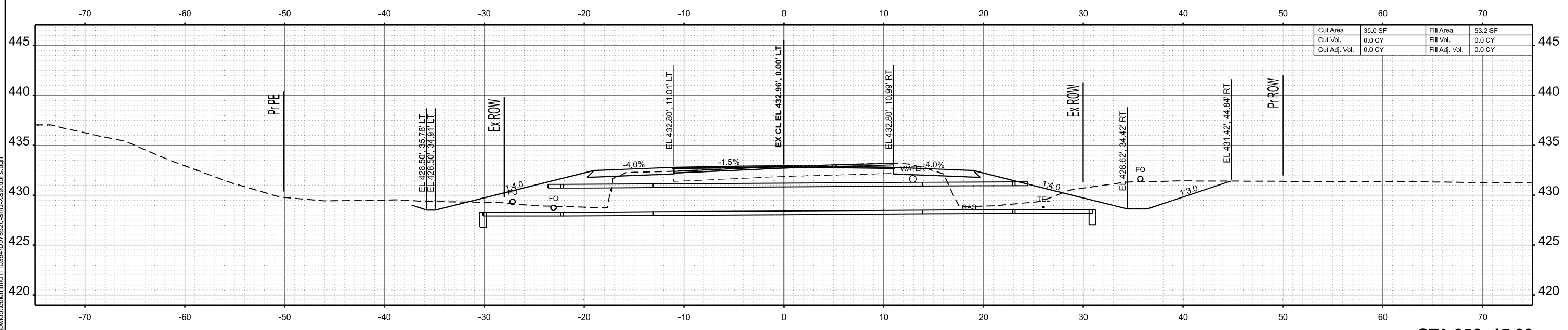
CROSS SECTIONS

SCALE: 1"=5' SHEET 265 OF 269 SHEETS STA. TO STA.

F.A.S RTE.	SECTION	COUNTY	TOTAL SHEETS	SHEET NO.
2826	(41-8,1,2)RS-5;1B-1	Jefferson	408	404
CONTRACT NO. 78520				
ILLINOIS FED. AID PROJECT				



STA 356+50.00



STA 356+15.00

MODEL: IL 375 - 356+15.00 R2 (Sheet)
 FILE NAME: c:\p\work\110354\10978520-Sub-X\Sections.dgn

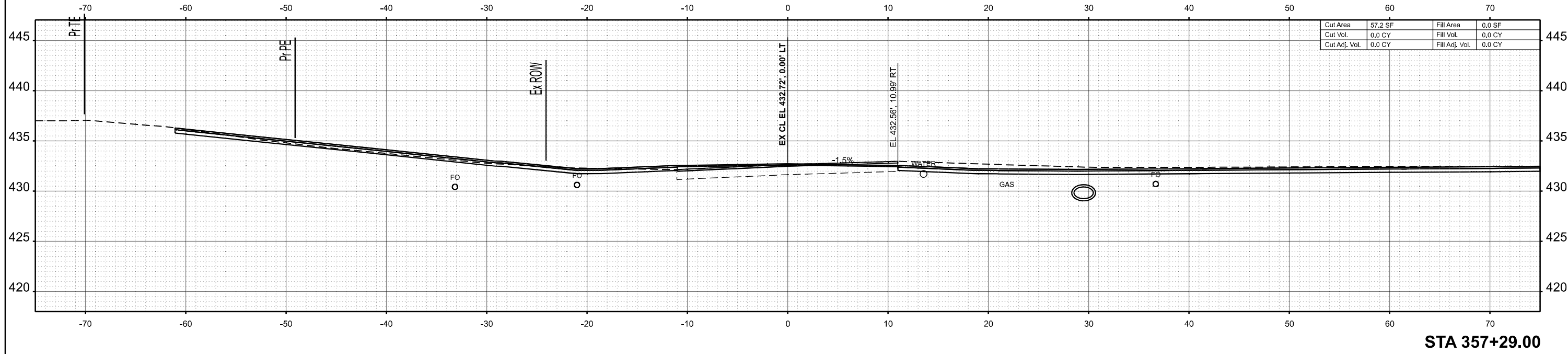
USER NAME = melissa.cole	DESIGNED -	REVISED -
	DRAWN -	REVISED -
	CHECKED -	REVISED -
PLOT DATE = 5/22/2026	DATE -	REVISED -

STATE OF ILLINOIS
 DEPARTMENT OF TRANSPORTATION

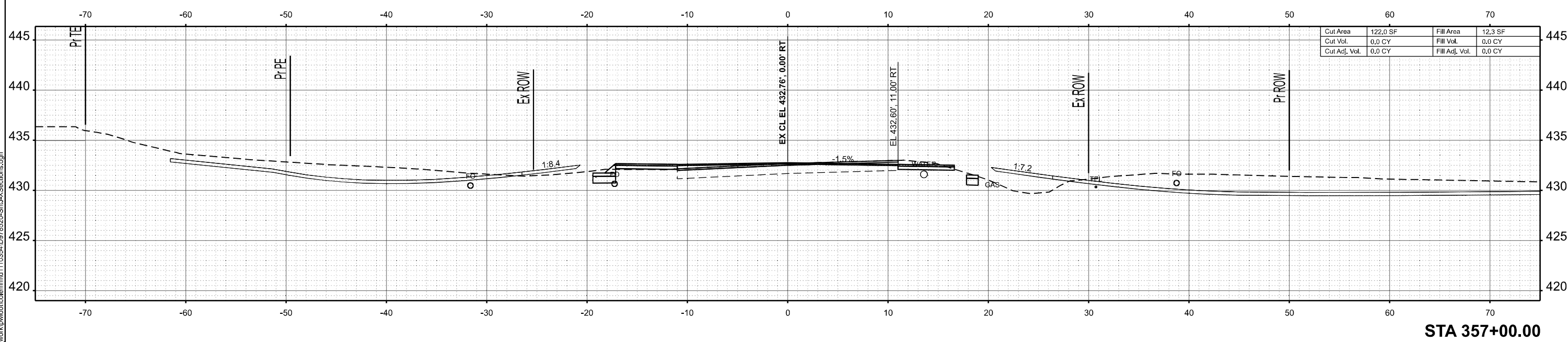
CROSS SECTIONS

SCALE: 1"=5' SHEET 266 OF 269 SHEETS STA. TO STA.

F.A.S. RTE.	SECTION	COUNTY	TOTAL SHEETS	SHEET NO.
2826	(41-8,1,2)RS-5;1B-1	Jefferson	408	405
CONTRACT NO. 78520				
ILLINOIS FED. AID PROJECT				



STA 357+29.00



STA 357+00.00

MODEL: IL375 - 357+00.00 R2 (Sheet)
 FILE NAME: c:\pwworking\bdccolm\110354\0978520-Shut-X-Sections.dgn

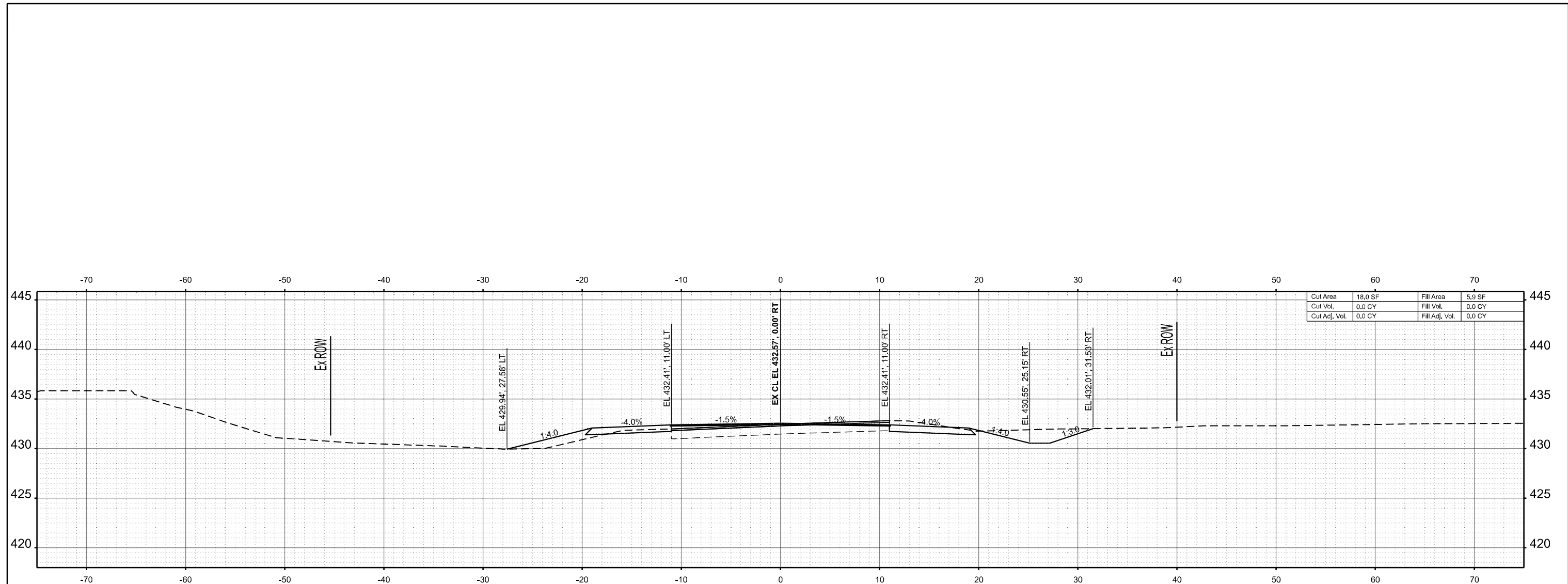
USER NAME = melissa.cole	DESIGNED -	REVISED -
	DRAWN -	REVISED -
	CHECKED -	REVISED -
PLOT DATE = 5/22/2026	DATE -	REVISED -

**STATE OF ILLINOIS
 DEPARTMENT OF TRANSPORTATION**

CROSS SECTIONS

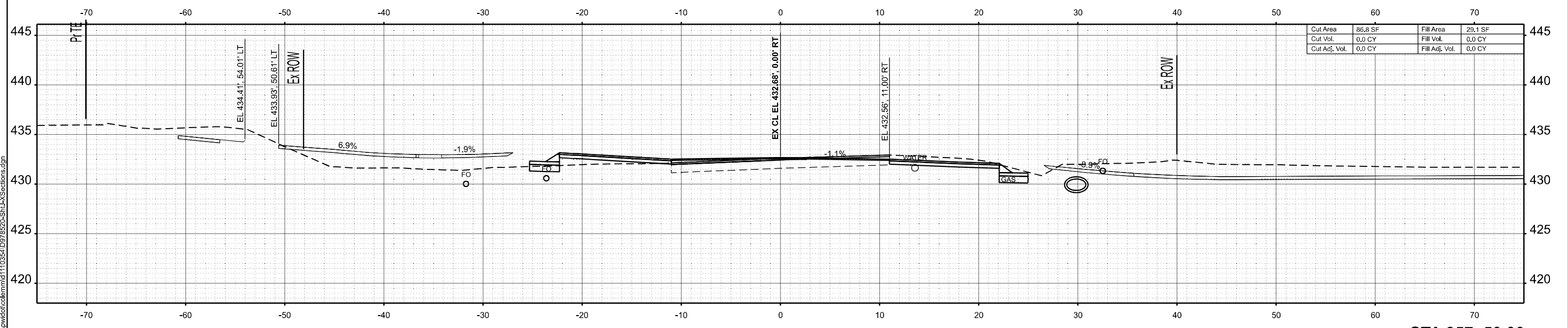
SCALE: 1"=5' SHEET 267 OF 269 SHEETS STA. TO STA.

F.A.S. RTE.	SECTION	COUNTY	TOTAL SHEETS	SHEET NO.
2826	(41-8,1,2)RS-5;1B-1	Jefferson	408	406
CONTRACT NO. 78520				
ILLINOIS FED. AID PROJECT				



Cut Area	18.0 SF	Fill Area	5.9 SF
Cut Vol.	0.0 CY	Fill Vol.	0.0 CY
Cut Adj. Vol.	0.0 CY	Fill Adj. Vol.	0.0 CY

STA 358+00.00



Cut Area	86.8 SF	Fill Area	29.1 SF
Cut Vol.	0.0 CY	Fill Vol.	0.0 CY
Cut Adj. Vol.	0.0 CY	Fill Adj. Vol.	0.0 CY

STA 357+50.00

MODEL: IL375 - 357+50.00 R2 (Sheet)
 FILE NAME: c:\pwworking\tdc\mmd\110354\0978520-Shut-XSections.dgn

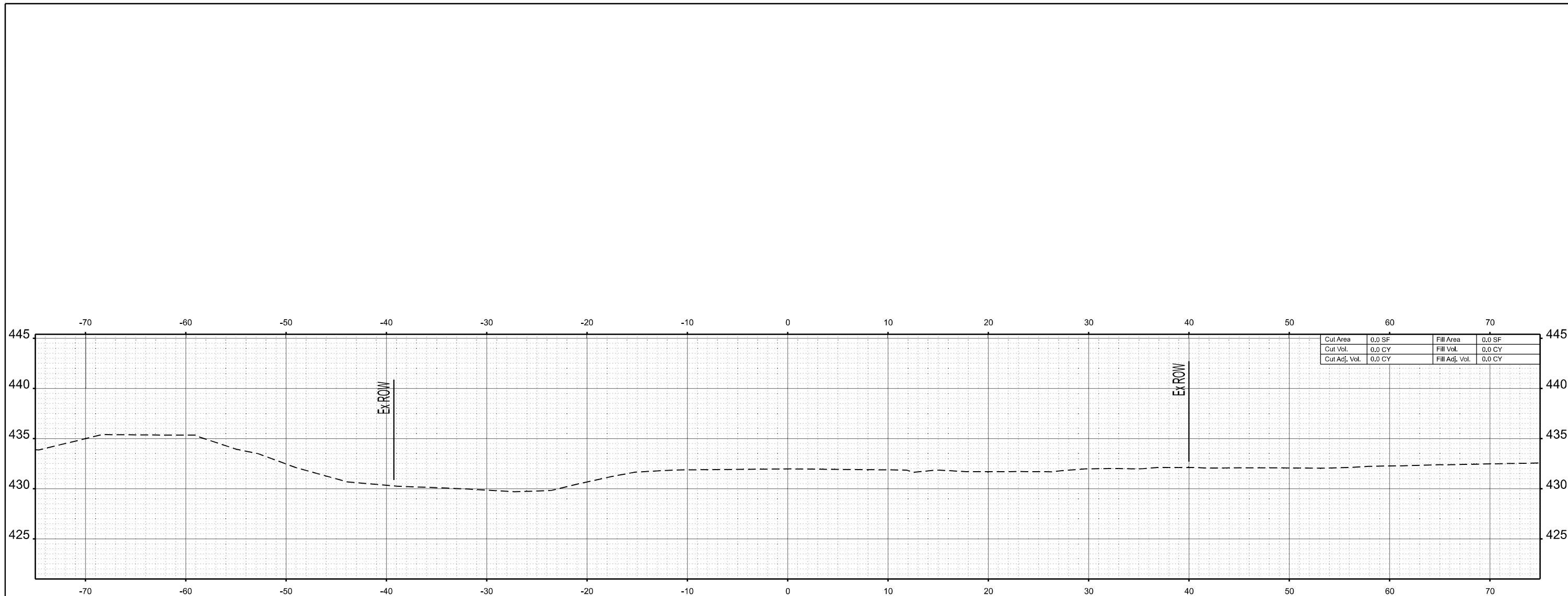
USER NAME = melissa.cole	DESIGNED -	REVISED -
	DRAWN -	REVISED -
	CHECKED -	REVISED -
PLOT DATE = 5/22/2026	DATE -	REVISED -

STATE OF ILLINOIS
DEPARTMENT OF TRANSPORTATION

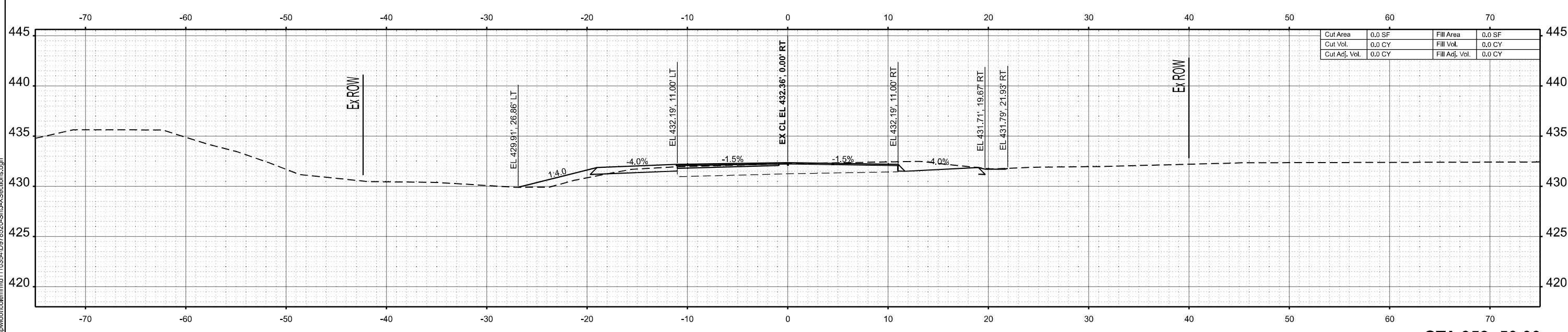
CROSS SECTIONS

SCALE: 1"=5' SHEET 268 OF 269 SHEETS STA. TO STA.

F.A.S RTE.	SECTION	COUNTY	TOTAL SHEETS	SHEET NO.
2826	(41-8,1,2)RS-5;1B-1	Jefferson	408	407
CONTRACT NO. 78520				
ILLINOIS FED. AID PROJECT				



STA 359+00.00



STA 358+50.00

MODEL: IL375 - 358+50.00 R2 (Sheet)
 FILE NAME: c:\p\work\w\tdoc\colerm\110354\0978520-Shut-XSections.dgn

USER NAME = melissa.cole	DESIGNED -	REVISED -
	DRAWN -	REVISED -
	CHECKED -	REVISED -
PLOT DATE = 5/22/2026	DATE -	REVISED -

**STATE OF ILLINOIS
 DEPARTMENT OF TRANSPORTATION**

CROSS SECTIONS

SCALE: 1"=5' SHEET 269 OF 269 SHEETS STA. TO STA.

F.A.S RTE.	SECTION	COUNTY	TOTAL SHEETS	SHEET NO.
2826	(41-8,1,2)RS-5;1B-1	Jefferson	408	408
CONTRACT NO. 78520				
ILLINOIS FED. AID PROJECT				