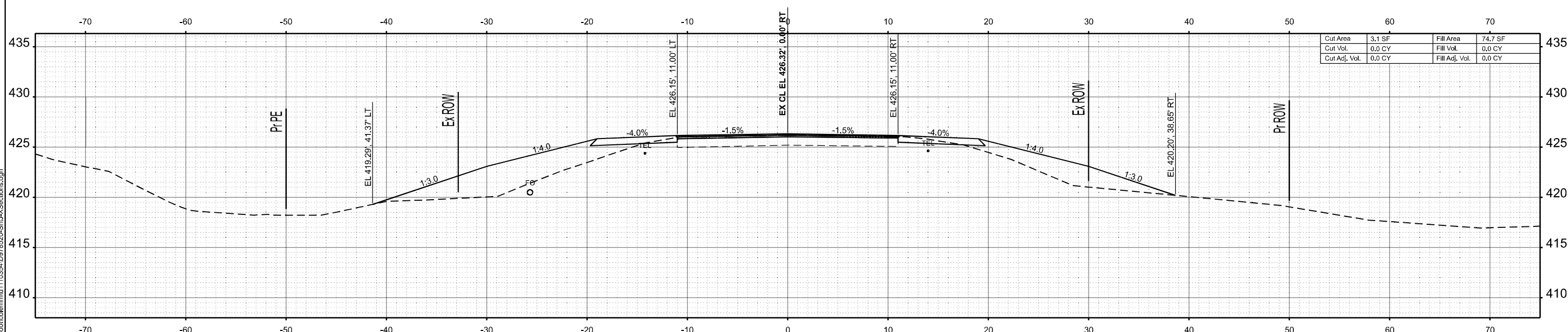


STA 182+50.00



STA 182+00.00

MODEL: IL375 - 182+00.00 R2 (Sheet)
 FILE NAME: c:\p\work\182+00.00 R2\182+00.00 R2\XSections.dgn

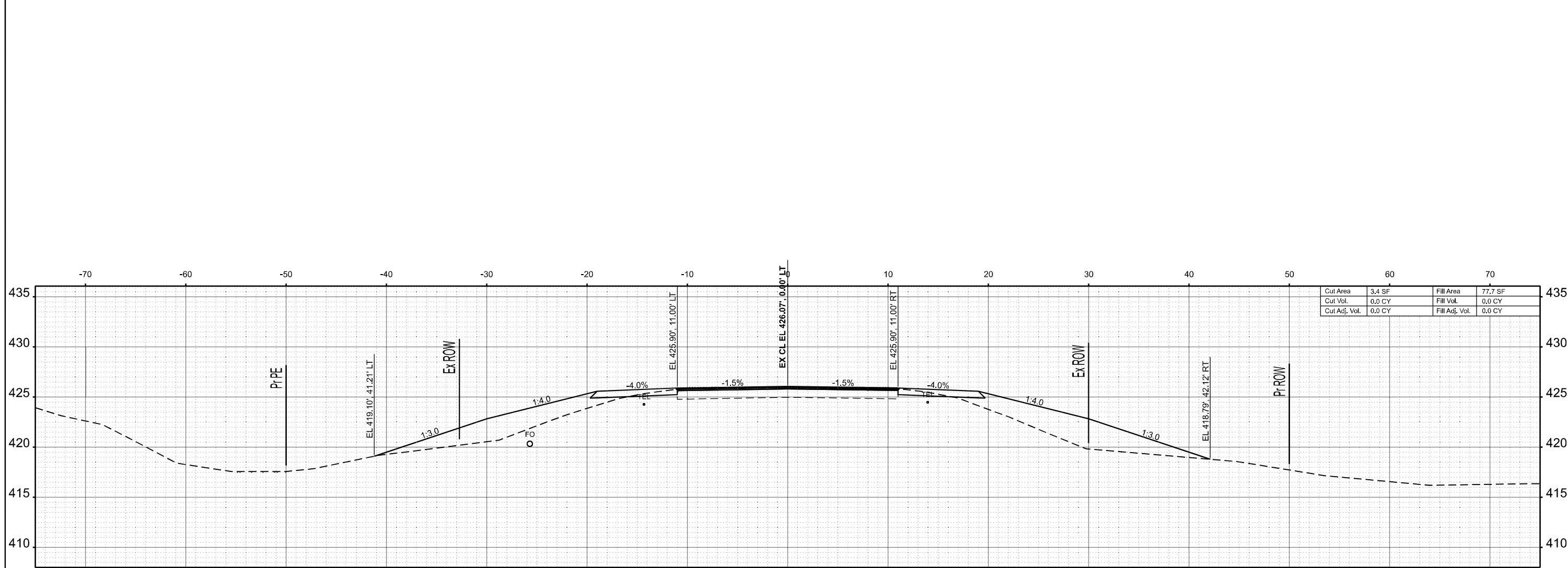
USER NAME = melissa.cole	DESIGNED -	REVISED -
	DRAWN -	REVISED -
	CHECKED -	REVISED -
PLOT DATE = 5/22/2026	DATE -	REVISED -

**STATE OF ILLINOIS
 DEPARTMENT OF TRANSPORTATION**

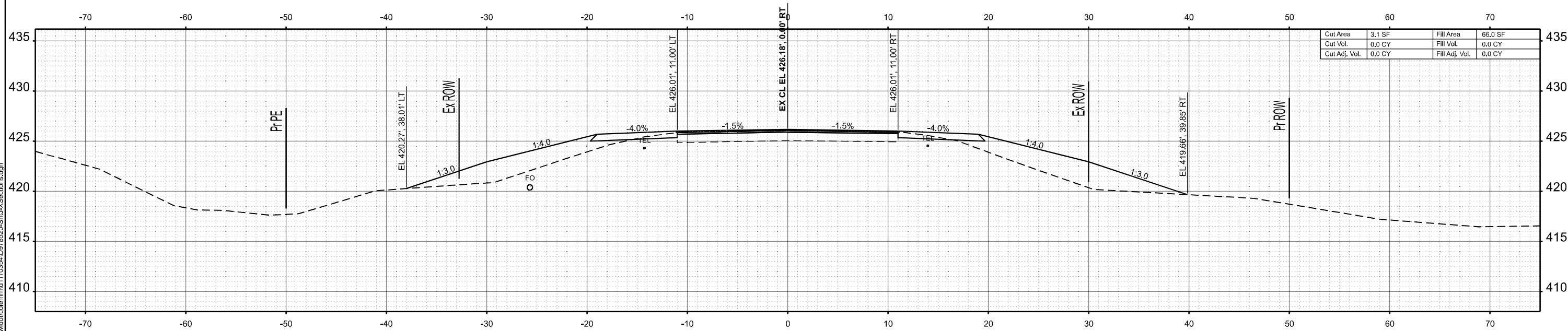
CROSS SECTIONS

SCALE: 1"=5' SHEET 62 OF 269 SHEETS STA. TO STA.

F.A.S. RTE.	SECTION	COUNTY	TOTAL SHEETS	SHEET NO.
2826	(41-8,1,2)RS-5;1B-1	Jefferson	408	201
CONTRACT NO. 78520				
ILLINOIS FED. AID PROJECT				



STA 183+50.00



STA 183+00.00

MODEL: IL375 - 183+00.00 R2 (Sheet)
 FILE NAME: c:\p\work\183+00.00 R2\183+00.00 R2\XSections.dgn

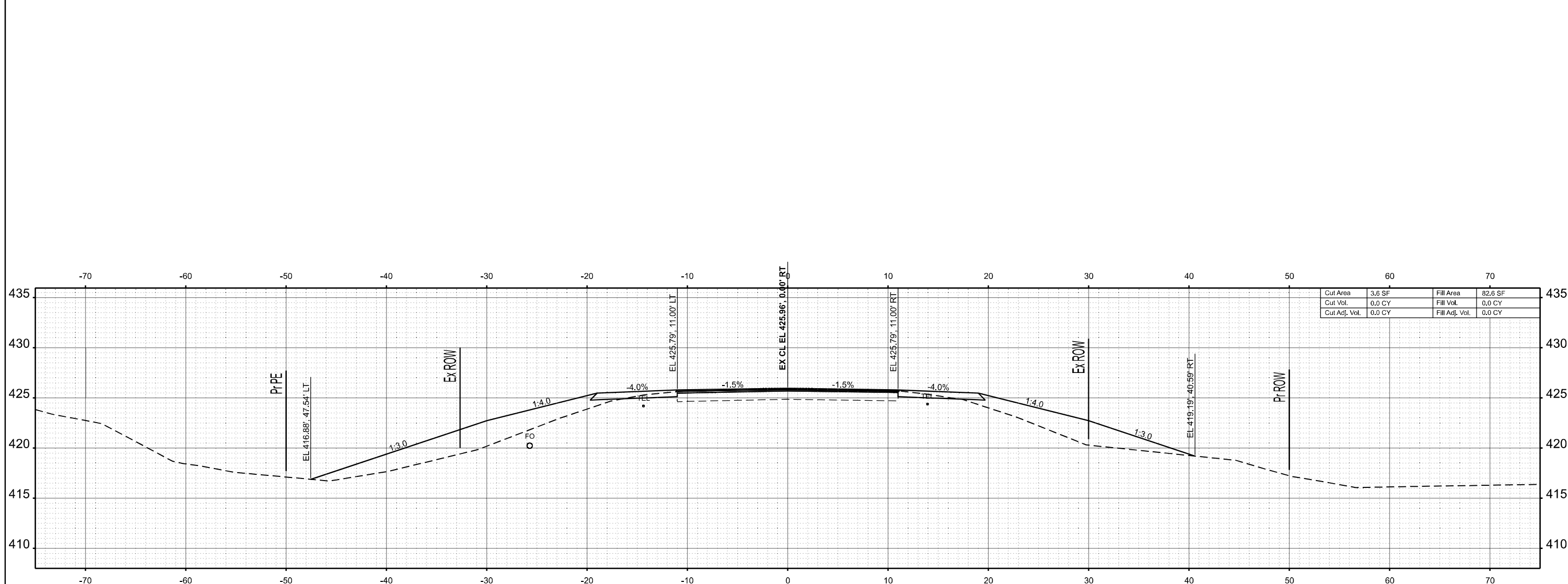
USER NAME = melissa.cole	DESIGNED -	REVISED -
	DRAWN -	REVISED -
	CHECKED -	REVISED -
PLOT DATE = 5/22/2026	DATE -	REVISED -

STATE OF ILLINOIS
DEPARTMENT OF TRANSPORTATION

CROSS SECTIONS

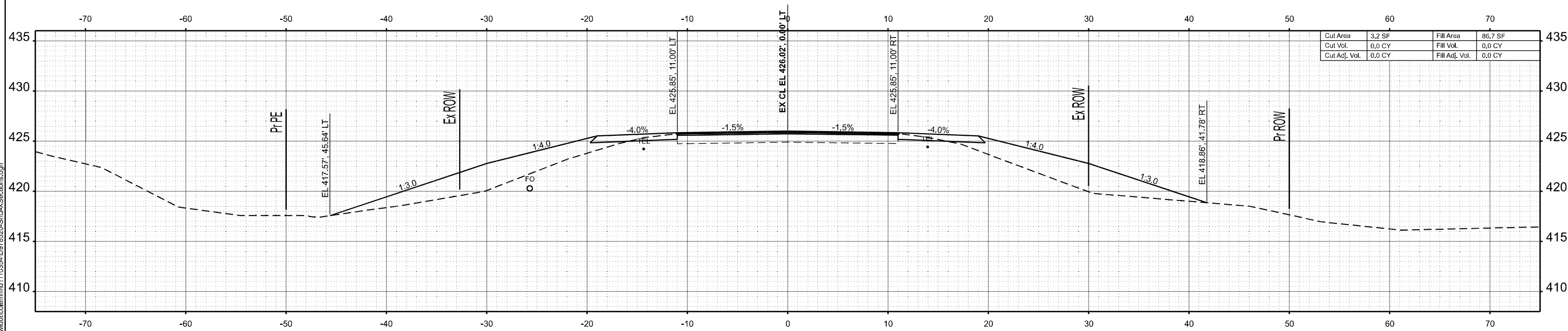
SCALE: 1"=5' SHEET 63 OF 269 SHEETS STA. TO STA.

F.A.S. RTE.	SECTION	COUNTY	TOTAL SHEETS	SHEET NO.
2826	(41-8,1,2)RS-5;1B-1	Jefferson	408	202
CONTRACT NO. 78520				
ILLINOIS FED. AID PROJECT				



Cut Area	3.6 SF	Fill Area	82.6 SF
Cut Vol.	0.0 CY	Fill Vol.	0.0 CY
Cut Adj. Vol.	0.0 CY	Fill Adj. Vol.	0.0 CY

STA 184+50.00



Cut Area	3.2 SF	Fill Area	86.7 SF
Cut Vol.	0.0 CY	Fill Vol.	0.0 CY
Cut Adj. Vol.	0.0 CY	Fill Adj. Vol.	0.0 CY

STA 184+00.00

MODEL: IL375 - 184+00.00 R2 (Sheet)
 FILE NAME: c:\p\work\184+00.00 R2\184+00.00 R2-XSections.dgn

USER NAME = melissa.cole	DESIGNED -	REVISED -
	DRAWN -	REVISED -
	CHECKED -	REVISED -
PLOT DATE = 5/22/2026	DATE -	REVISED -

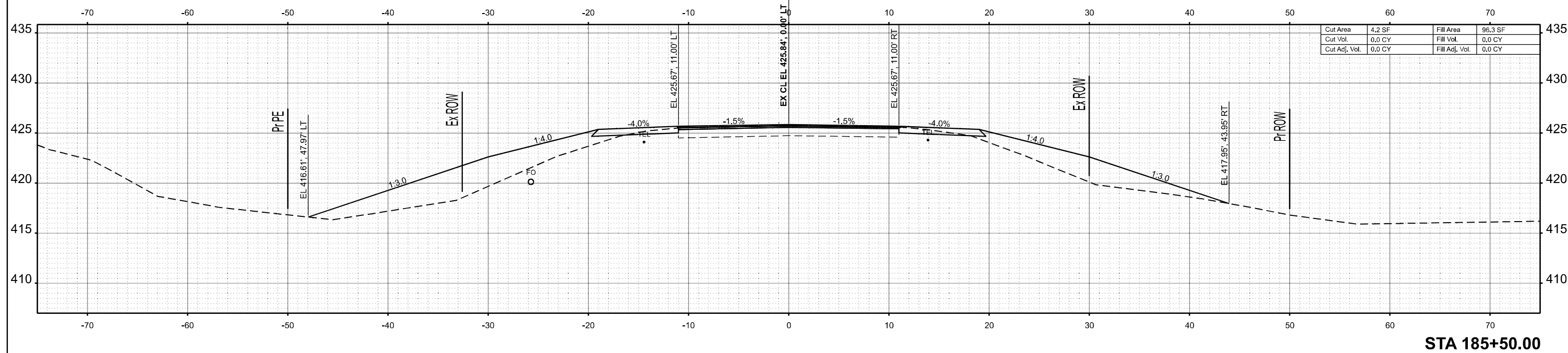
**STATE OF ILLINOIS
 DEPARTMENT OF TRANSPORTATION**

CROSS SECTIONS

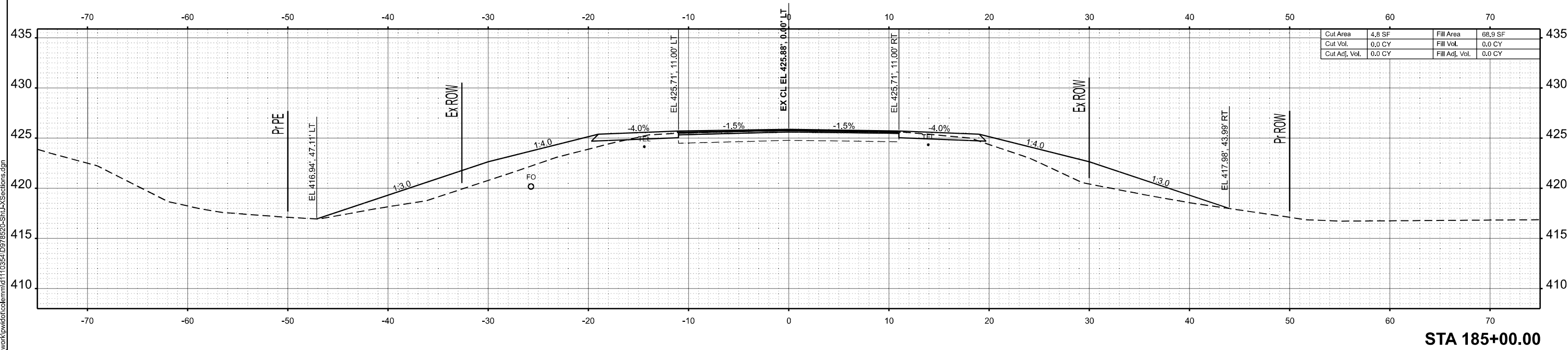
SCALE: 1"=5' SHEET 64 OF 269 SHEETS STA. TO STA.

F.A.S. RTE.	SECTION	COUNTY	TOTAL SHEETS	SHEET NO.
2826	(41-8,1,2)RS-5;1B-1	Jefferson	408	203
CONTRACT NO. 78520				
ILLINOIS FED. AID PROJECT				

MODEL: IL375 - 185+00.00 R2 (Sheet)
 FILE NAME: c:\pwworking\autocad\mtd110354\18520-Sub-X-Sections.dgn



STA 185+50.00



STA 185+00.00

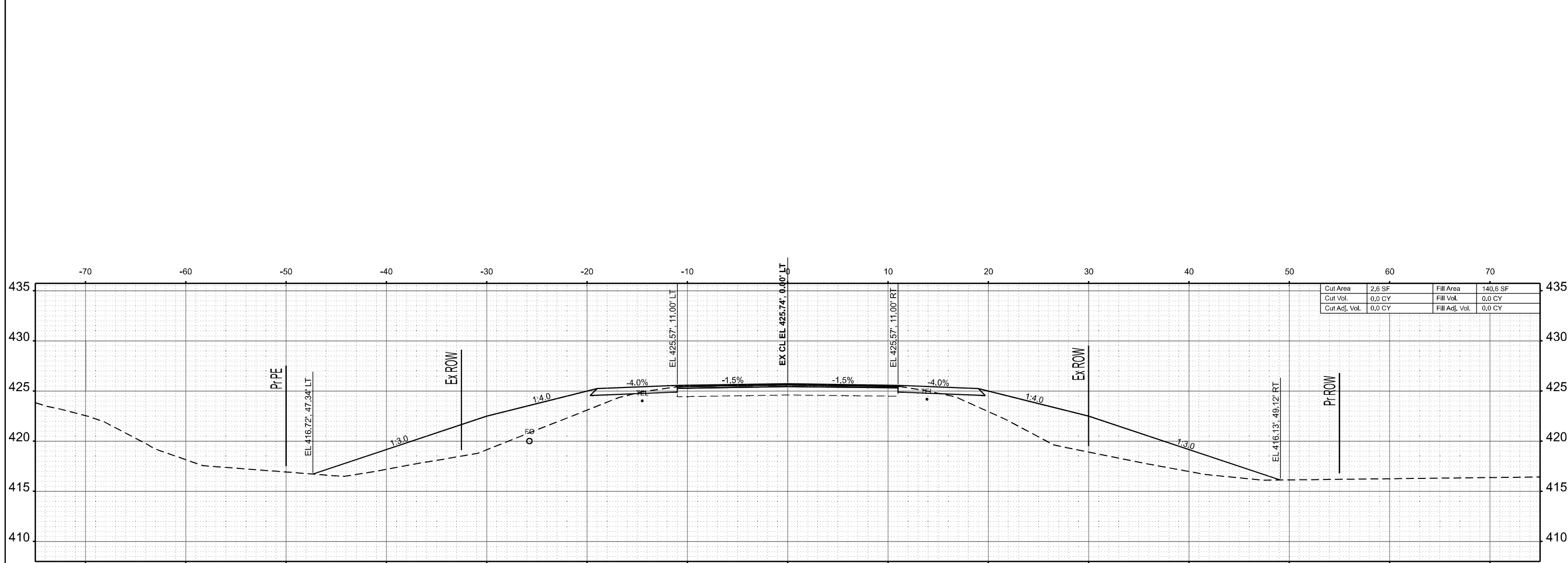
USER NAME = melissa.cole	DESIGNED -	REVISED -
	DRAWN -	REVISED -
	CHECKED -	REVISED -
PLOT DATE = 5/22/2026	DATE -	REVISED -

**STATE OF ILLINOIS
 DEPARTMENT OF TRANSPORTATION**

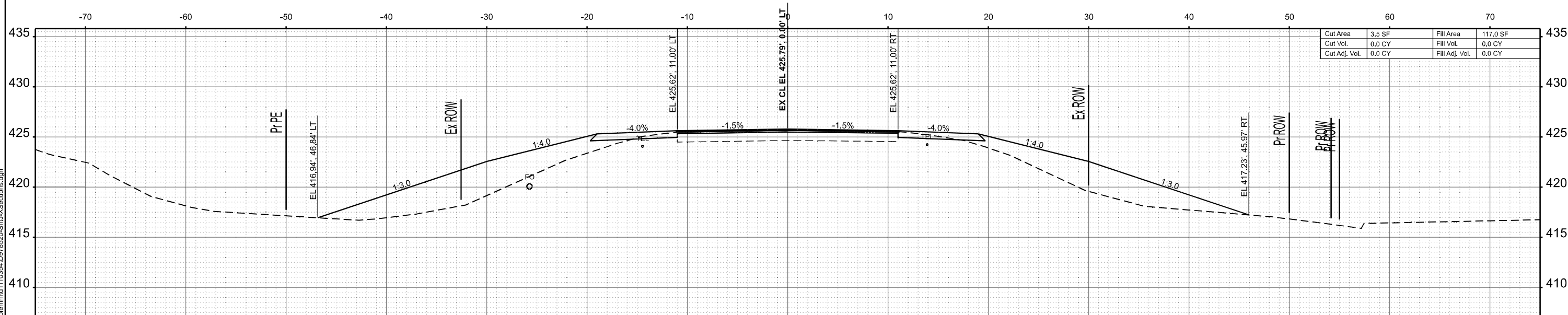
CROSS SECTIONS

SCALE: 1"=5' SHEET 65 OF 269 SHEETS STA. TO STA.

F.A.S RTE.	SECTION	COUNTY	TOTAL SHEETS	SHEET NO.
2826	(41-8,1,2)RS-5;1B-1	Jefferson	408	204
CONTRACT NO. 78520				
ILLINOIS FED. AID PROJECT				



STA 186+50.00



STA 186+00.00

MODEL: IL375 - 186+00.00 R2 (Sheet)
 FILE NAME: c:\p\work\186+00.00 R2\186+00.00 R2.dgn

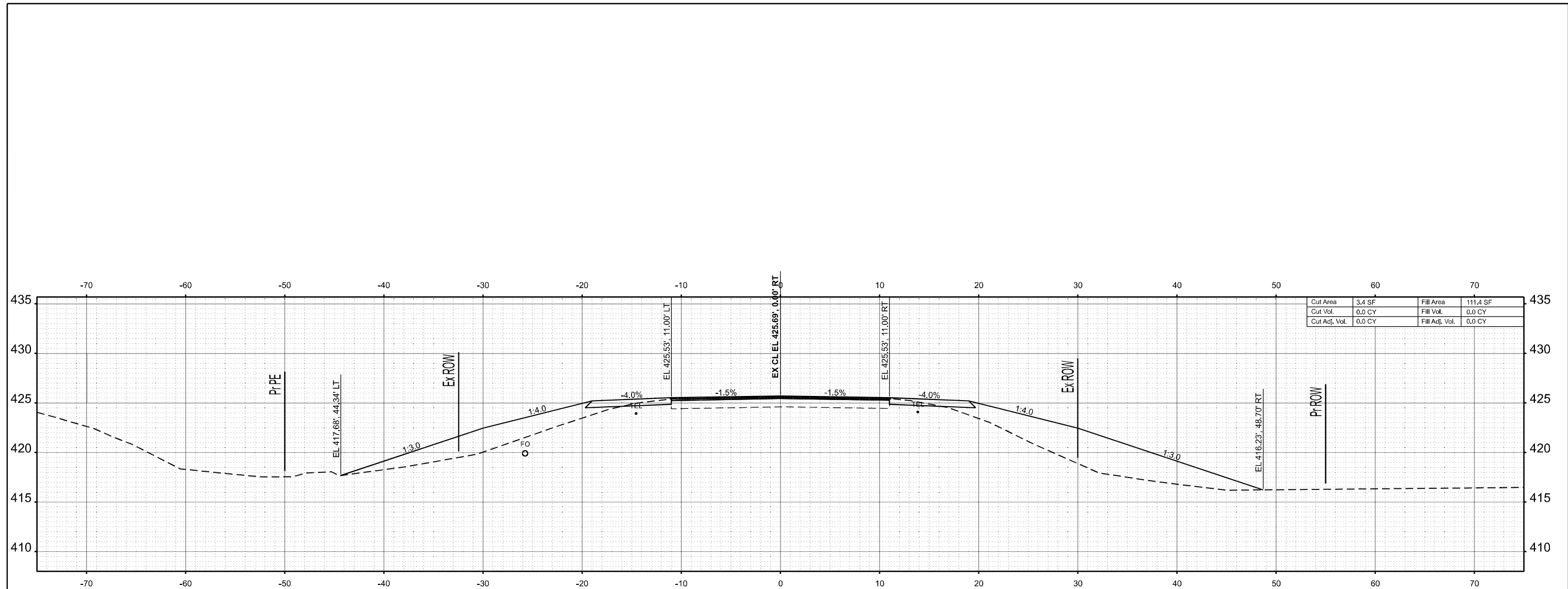
USER NAME = melissa.cole	DESIGNED -	REVISED -
	DRAWN -	REVISED -
	CHECKED -	REVISED -
PLOT DATE = 5/22/2026	DATE -	REVISED -

**STATE OF ILLINOIS
 DEPARTMENT OF TRANSPORTATION**

CROSS SECTIONS

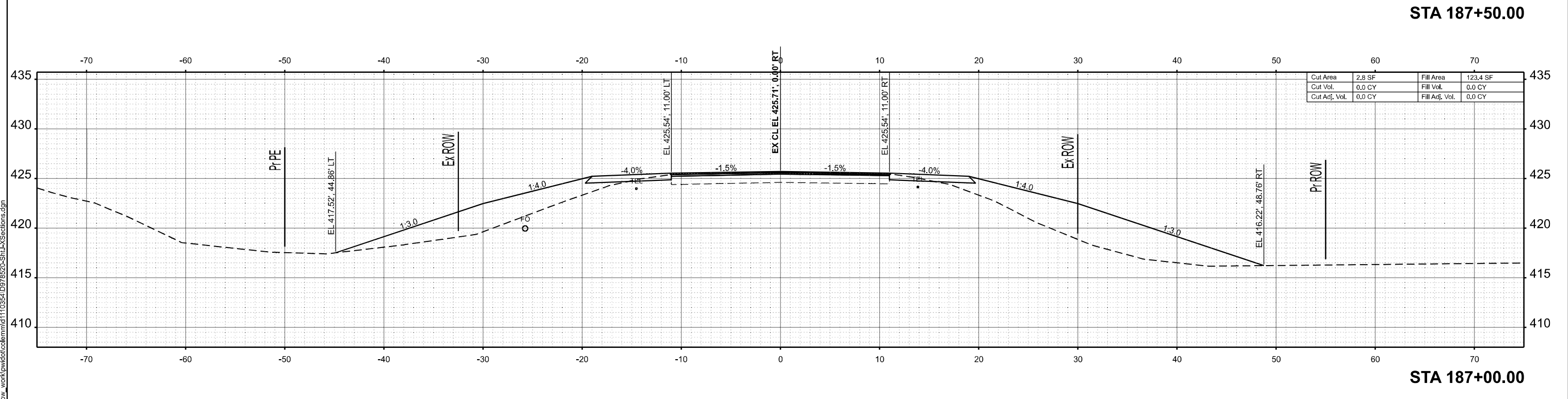
SCALE: 1"=5' SHEET 66 OF 269 SHEETS STA. TO STA.

F.A.S RTE.	SECTION	COUNTY	TOTAL SHEETS	SHEET NO.
282E	(41-8,1,2)RS-5;1B-1	Jefferson	408	205
CONTRACT NO. 78520				
ILLINOIS FED. AID PROJECT				



Cut Area	3.4 SF	Fill Area	111.4 SF
Cut Vol.	0.0 CY	Fill Vol.	0.0 CY
Cut Adj. Vol.	0.0 CY	Fill Adj. Vol.	0.0 CY

STA 187+50.00



Cut Area	2.8 SF	Fill Area	123.4 SF
Cut Vol.	0.0 CY	Fill Vol.	0.0 CY
Cut Adj. Vol.	0.0 CY	Fill Adj. Vol.	0.0 CY

STA 187+00.00

MODEL: IL 375 - 187+00.00 R2 (Sheet)
FILE NAME: c:\pwworking\autocad\mtd110354\187+00.00 R2 Sections.dgn

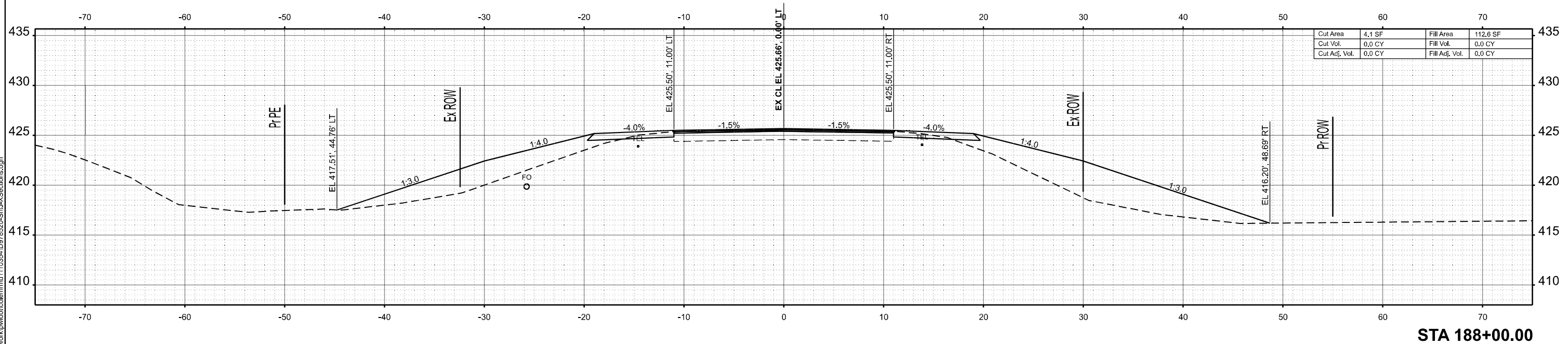
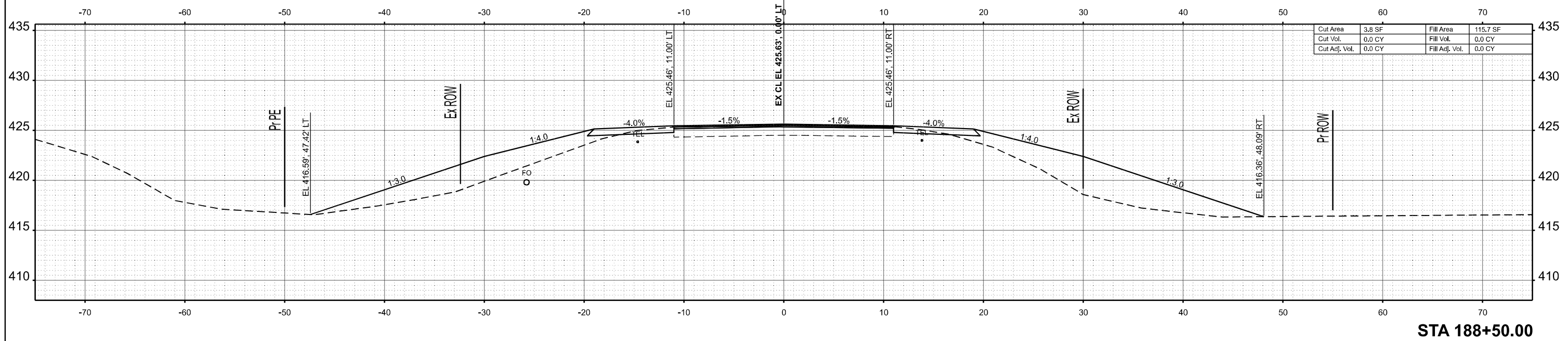
USER NAME = melissa.cole	DESIGNED -	REVISED -
	DRAWN -	REVISED -
	CHECKED -	REVISED -
PLOT DATE = 5/22/2026	DATE -	REVISED -

STATE OF ILLINOIS
DEPARTMENT OF TRANSPORTATION

CROSS SECTIONS

SCALE: 1"=5' SHEET 67 OF 269 SHEETS STA. TO STA.

F.A.S RTE.	SECTION	COUNTY	TOTAL SHEETS	SHEET NO.
2826	(41-8,1,2)RS-5;1B-1	Jefferson	408	206
CONTRACT NO. 78520				
ILLINOIS FED. AID PROJECT				



MODEL: IL375 - 188+00.00 R2 (Sheet)
 FILE NAME: c:\p\work\188+00.00 R2\188+00.00 R2.XSections.dgn

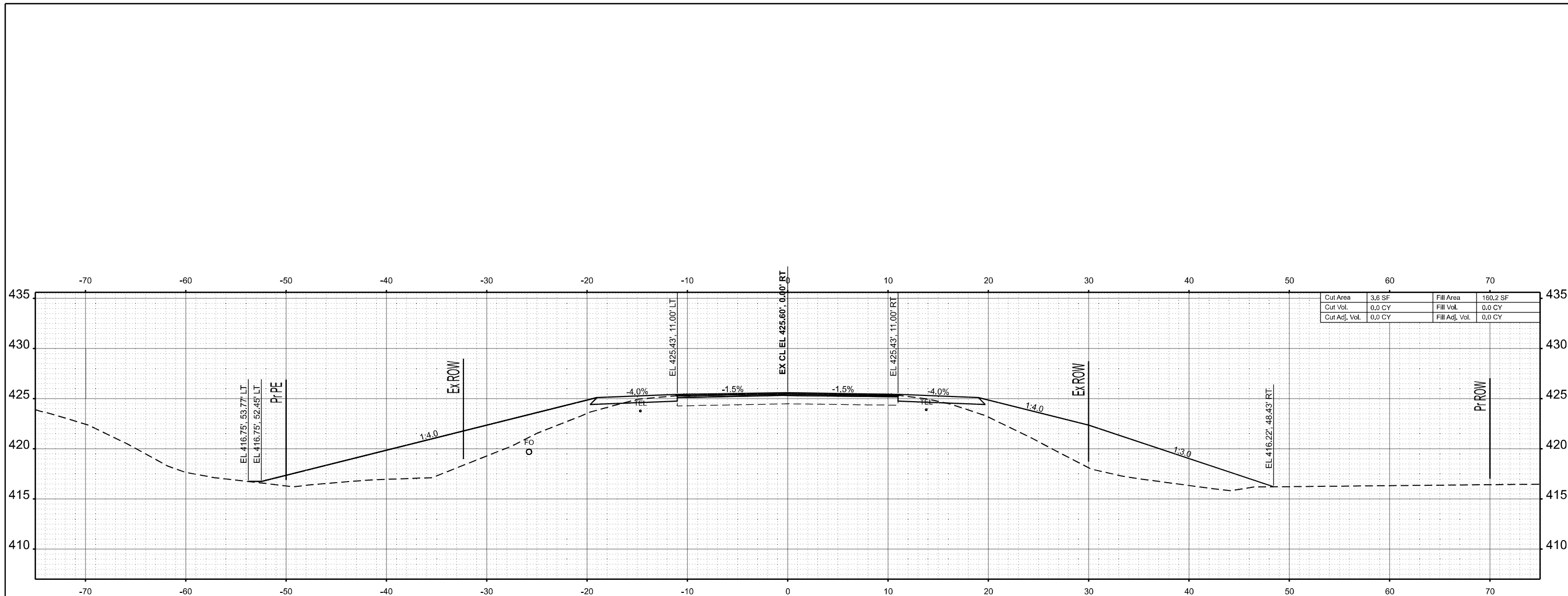
USER NAME = melissa.cole	DESIGNED -	REVISED -
	DRAWN -	REVISED -
	CHECKED -	REVISED -
PLOT DATE = 5/22/2026	DATE -	REVISED -

**STATE OF ILLINOIS
DEPARTMENT OF TRANSPORTATION**

CROSS SECTIONS

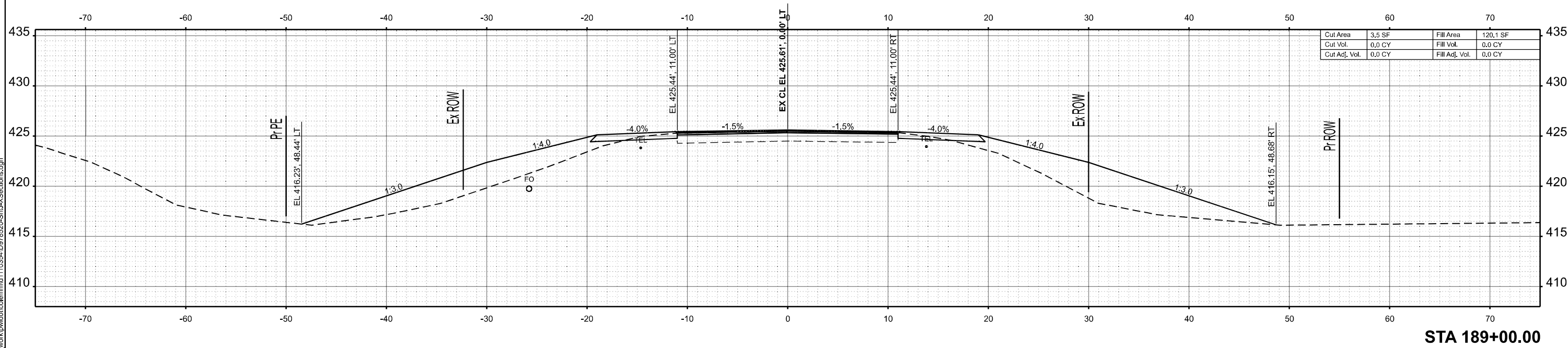
SCALE: 1"=5' SHEET 68 OF 269 SHEETS STA. TO STA.

F.A.S RTE.	SECTION	COUNTY	TOTAL SHEETS	SHEET NO.
	(41-8,1,2)RS-5;1B-1	Jefferson	408	207
CONTRACT NO. 78520				
ILLINOIS FED. AID PROJECT				



Cut Area	3,6 SF	Fill Area	160,2 SF
Cut Vol.	0,0 CY	Fill Vol.	0,0 CY
Cut Adj. Vol.	0,0 CY	Fill Adj. Vol.	0,0 CY

STA 189+50.00



Cut Area	3,5 SF	Fill Area	120,1 SF
Cut Vol.	0,0 CY	Fill Vol.	0,0 CY
Cut Adj. Vol.	0,0 CY	Fill Adj. Vol.	0,0 CY

STA 189+00.00

MODEL: IL375 - 189+00 R2 (Sheet)
FILE NAME: c:\p\work\wbd\collerm\110354\10978520-Shu-X-Sections.dgn

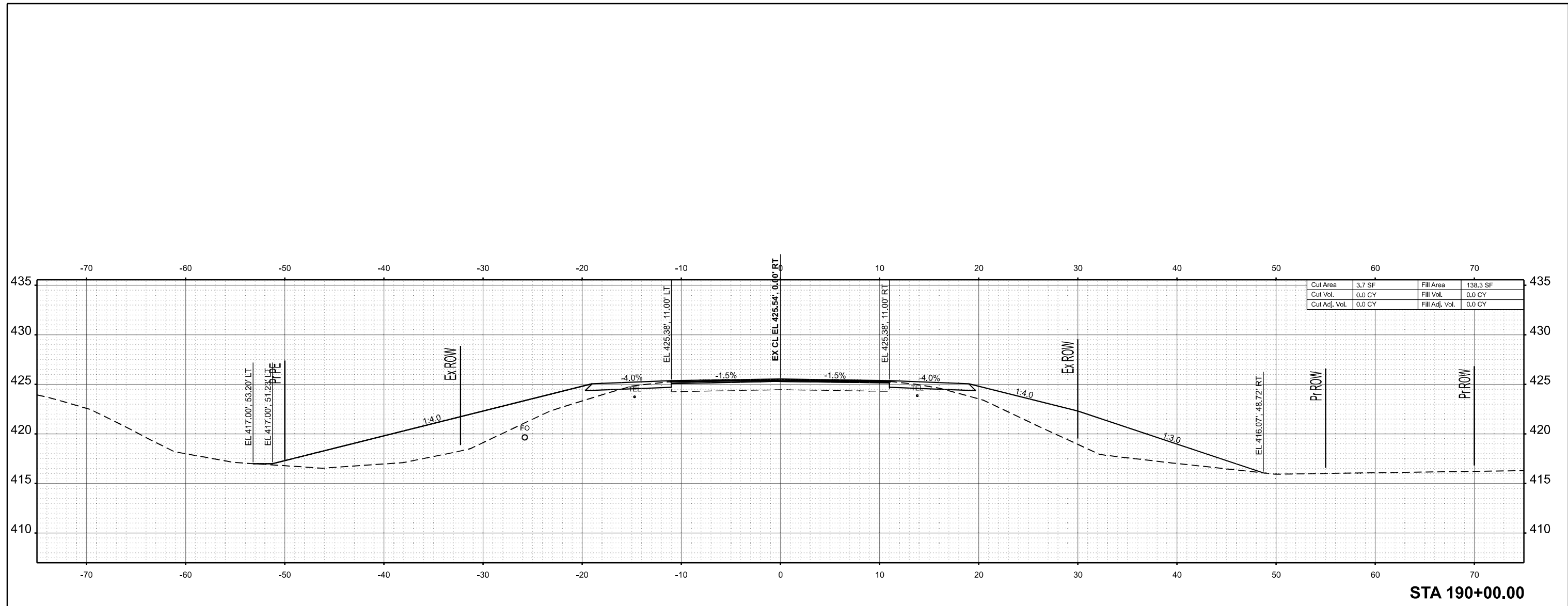
USER NAME	= melissa.cole	DESIGNED	-	REVISED	-
		DRAWN	-	REVISED	-
		CHECKED	-	REVISED	-
PLOT DATE	= 5/22/2026	DATE	-	REVISED	-

**STATE OF ILLINOIS
DEPARTMENT OF TRANSPORTATION**

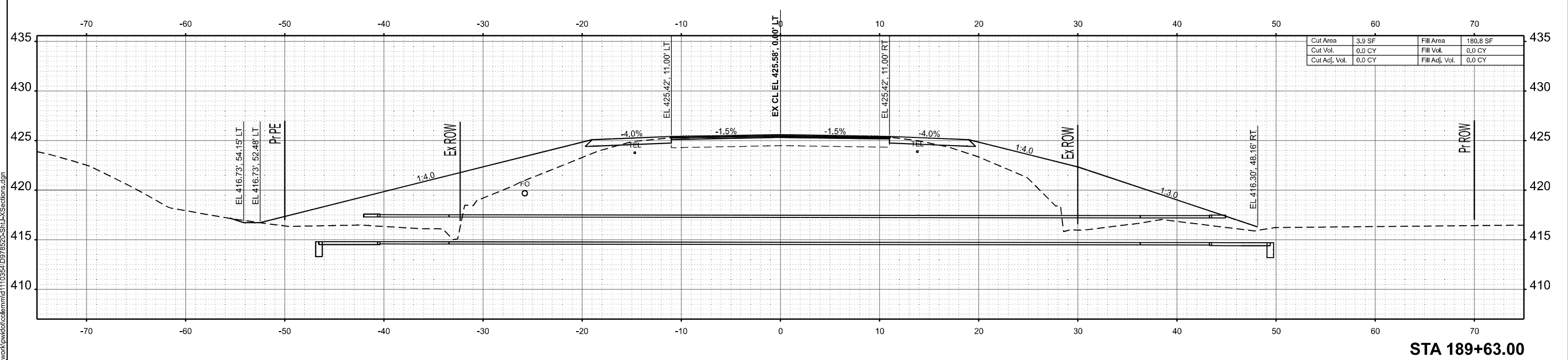
CROSS SECTIONS

SCALE: 1"=5' SHEET 69 OF 269 SHEETS STA. TO STA.

F.A.S RTE.	SECTION	COUNTY	TOTAL SHEETS	SHEET NO.
2826	(41-8,1,2)RS-5;1B-1	Jefferson	408	208
CONTRACT NO. 78520				
ILLINOIS FED. AID PROJECT				



STA 190+00.00



STA 189+63.00

MODEL: IL 375 - 189+63.00 P2 (Sheet)
 FILE NAME: c:\p\work\110354\10978520-Stru-X\Sections.dgn

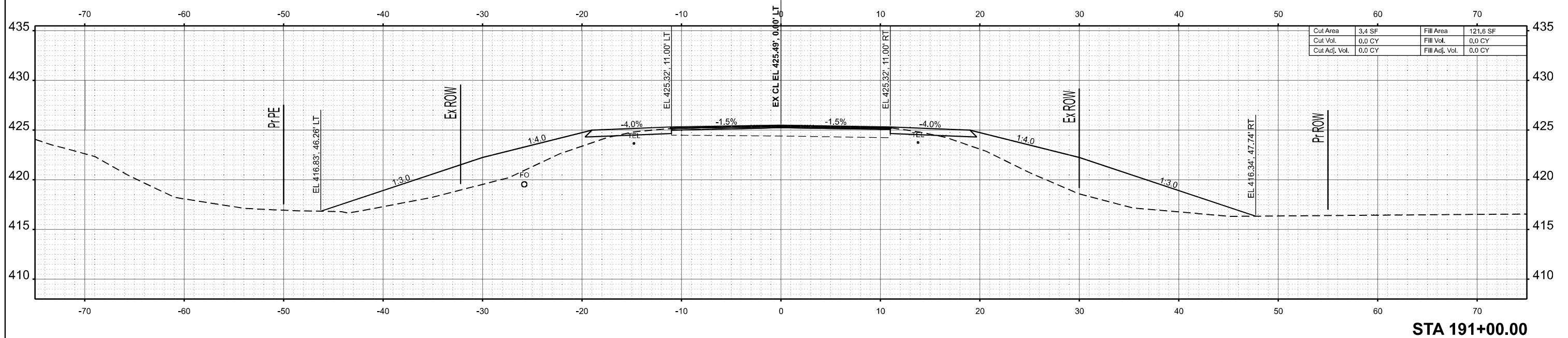
USER NAME = melissa.cole	DESIGNED -	REVISED -
	DRAWN -	REVISED -
	CHECKED -	REVISED -
PLOT DATE = 5/22/2026	DATE -	REVISED -

STATE OF ILLINOIS
 DEPARTMENT OF TRANSPORTATION

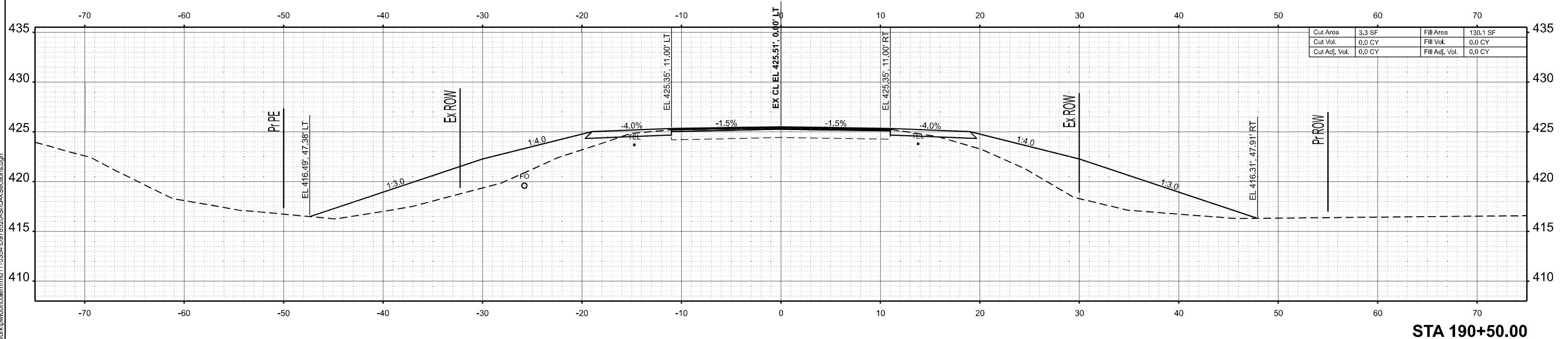
CROSS SECTIONS

SCALE: 1"=5' SHEET 70 OF 269 SHEETS STA. TO STA.

F.A.S RTE.	SECTION	COUNTY	TOTAL SHEETS	SHEET NO.
2826	(41-8,1,2)RS-5;1B-1	Jefferson	408	209
CONTRACT NO. 78520				
ILLINOIS FED. AID PROJECT				



STA 191+00.00



STA 190+50.00

MODEL: IL 375 - 190+50.00 R2 (Sheet)
FILE NAME: c:\p\work\project\110354\0978520-Sub-X-Sections.dgn

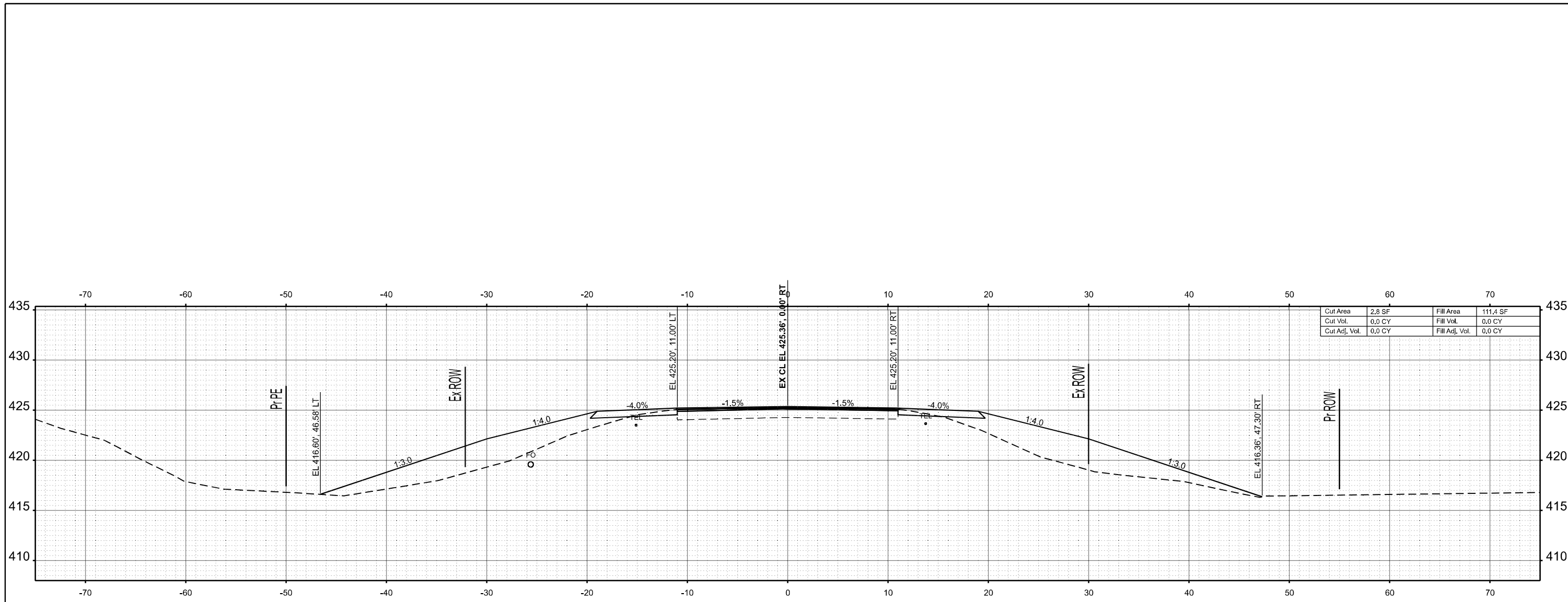
USER NAME = melissa.cole	DESIGNED -	REVISED -
	DRAWN -	REVISED -
	CHECKED -	REVISED -
PLOT DATE = 5/22/2026	DATE -	REVISED -

STATE OF ILLINOIS
DEPARTMENT OF TRANSPORTATION

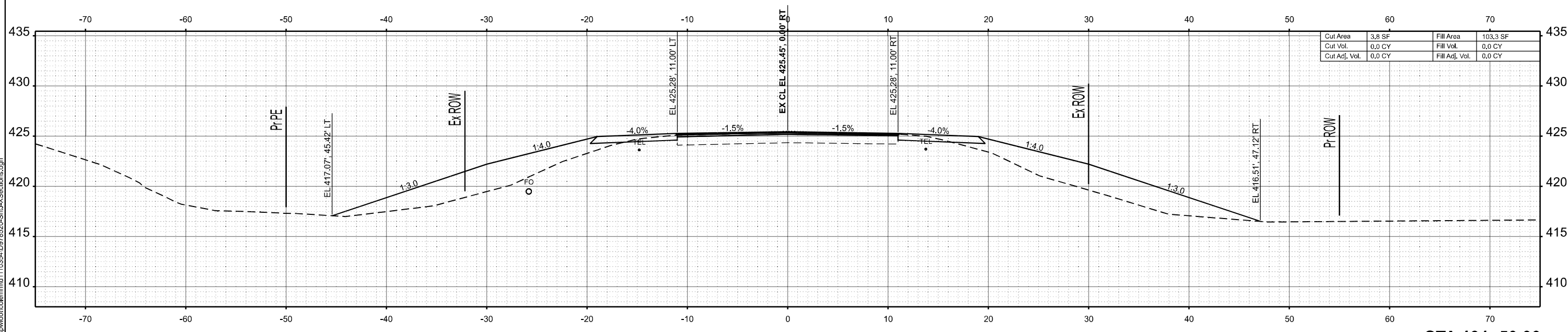
CROSS SECTIONS

SCALE: 1"=5' SHEET 71 OF 269 SHEETS STA. TO STA.

F.A.S. RTE.	SECTION	COUNTY	TOTAL SHEETS	SHEET NO.
2826	(41-8,1,2)RS-5;1B-1	Jefferson	408	210
CONTRACT NO. 78520				
ILLINOIS FED. AID PROJECT				



STA 192+00.00



STA 191+50.00

MODEL: IL 375 - 191+50.00 R2 (Sheet)
 FILE NAME: c:\p\work\project\110354\10978520-Shut-X-Sections.dgn

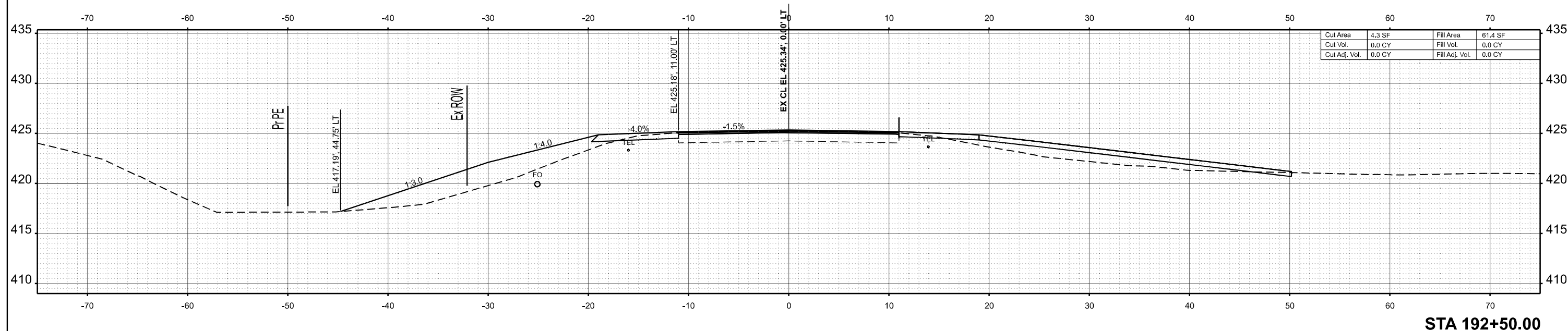
USER NAME = melissa.cole	DESIGNED -	REVISED -
	DRAWN -	REVISED -
	CHECKED -	REVISED -
PLOT DATE = 5/22/2026	DATE -	REVISED -

STATE OF ILLINOIS
DEPARTMENT OF TRANSPORTATION

CROSS SECTIONS

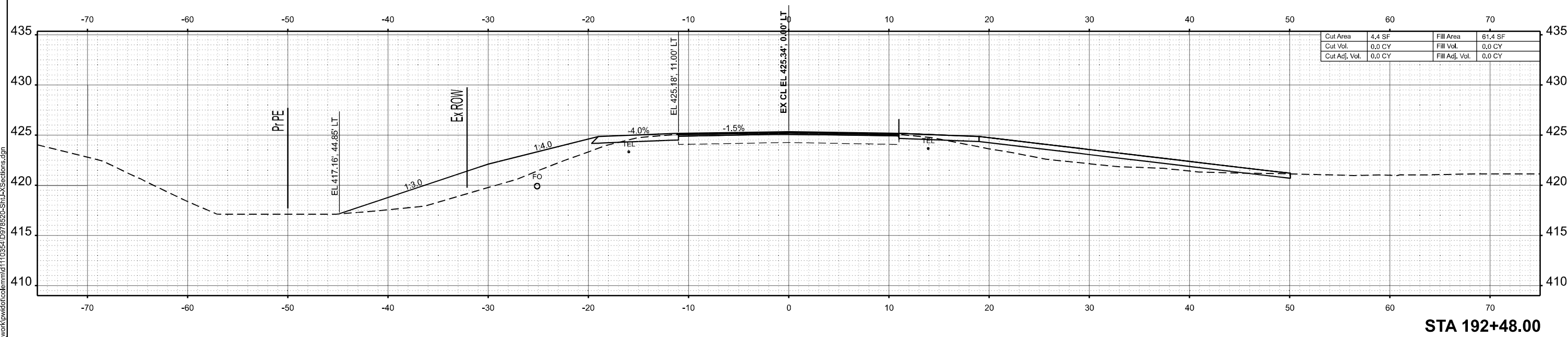
SCALE: 1"=5' SHEET 72 OF 269 SHEETS STA. TO STA.

F.A.S. RTE.	SECTION	COUNTY	TOTAL SHEETS	SHEET NO.
2826	(41-8,1,2)RS-5;1B-1	Jefferson	408	211
CONTRACT NO. 78520				
ILLINOIS FED. AID PROJECT				



Cut Area	4.3 SF	Fill Area	61.4 SF
Cut Vol.	0.0 CY	Fill Vol.	0.0 CY
Cut Adj. Vol.	0.0 CY	Fill Adj. Vol.	0.0 CY

STA 192+50.00



Cut Area	4.4 SF	Fill Area	61.4 SF
Cut Vol.	0.0 CY	Fill Vol.	0.0 CY
Cut Adj. Vol.	0.0 CY	Fill Adj. Vol.	0.0 CY

STA 192+48.00

MODEL: IL 375 - 192+48.00 R2 (Sheet)
 FILE NAME: c:\p\work\110354\10978520-Sub-X\Sections.dgn

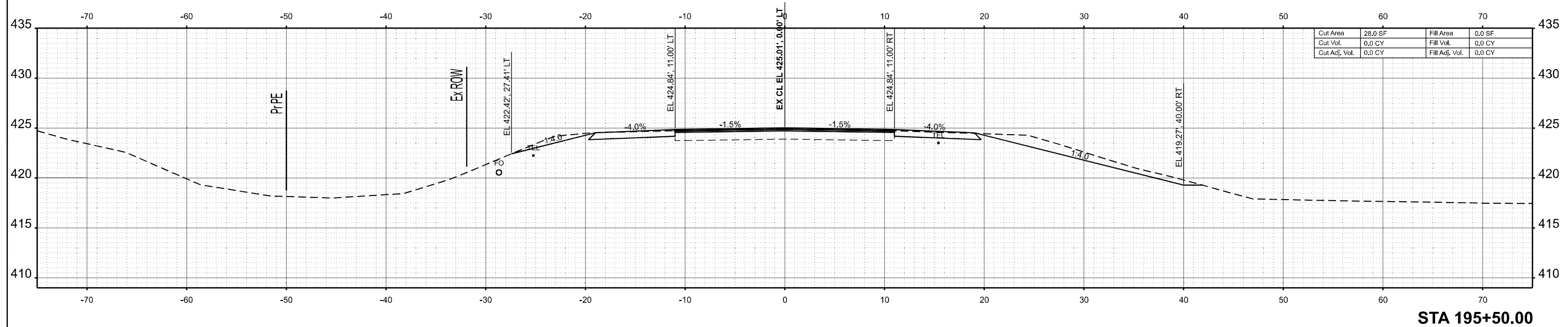
USER NAME = melissa.cole	DESIGNED -	REVISED -
	DRAWN -	REVISED -
	CHECKED -	REVISED -
PLOT DATE = 5/22/2026	DATE -	REVISED -

**STATE OF ILLINOIS
DEPARTMENT OF TRANSPORTATION**

CROSS SECTIONS

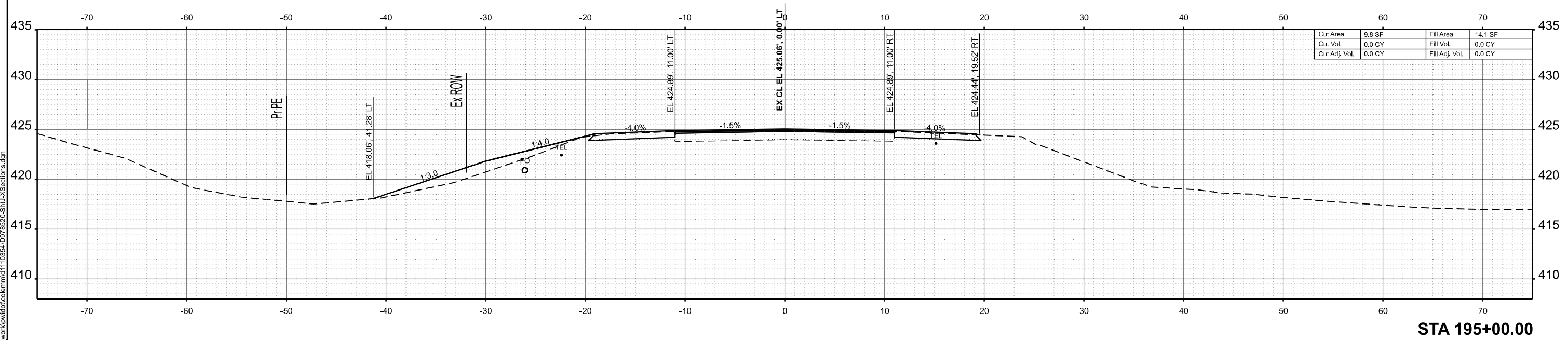
SCALE: 1"=5' SHEET 73 OF 269 SHEETS STA. TO STA.

F.A.S. RTE.	SECTION	COUNTY	TOTAL SHEETS	SHEET NO.
2826	(41-8,1,2)RS-5;1B-1	Jefferson	408	212
CONTRACT NO. 78520				
ILLINOIS FED. AID PROJECT				



Cut Area	28.0 SF	Fill Area	0.0 SF
Cut Vol.	0.0 CY	Fill Vol.	0.0 CY
Cut Adj. Vol.	0.0 CY	Fill Adj. Vol.	0.0 CY

STA 195+50.00



Cut Area	9.8 SF	Fill Area	14.1 SF
Cut Vol.	0.0 CY	Fill Vol.	0.0 CY
Cut Adj. Vol.	0.0 CY	Fill Adj. Vol.	0.0 CY

STA 195+00.00

MODEL: IL375 - 195+00.00 R2 (Sheet)
FILE NAME: c:\p\work\adloc\coler\m110354\0978520-Shut-XSections.dgn

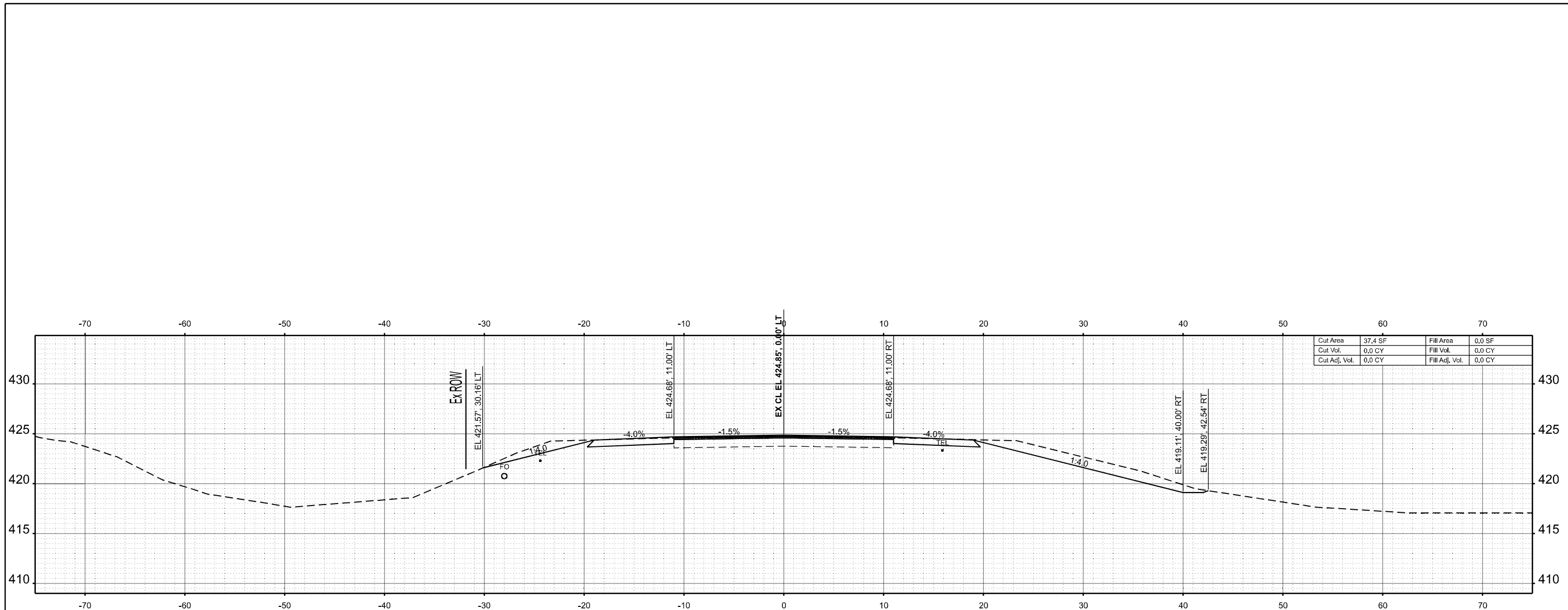
USER NAME = melissa.cole	DESIGNED -	REVISED -
	DRAWN -	REVISED -
	CHECKED -	REVISED -
PLOT DATE = 5/22/2026	DATE -	REVISED -

**STATE OF ILLINOIS
DEPARTMENT OF TRANSPORTATION**

CROSS SECTIONS

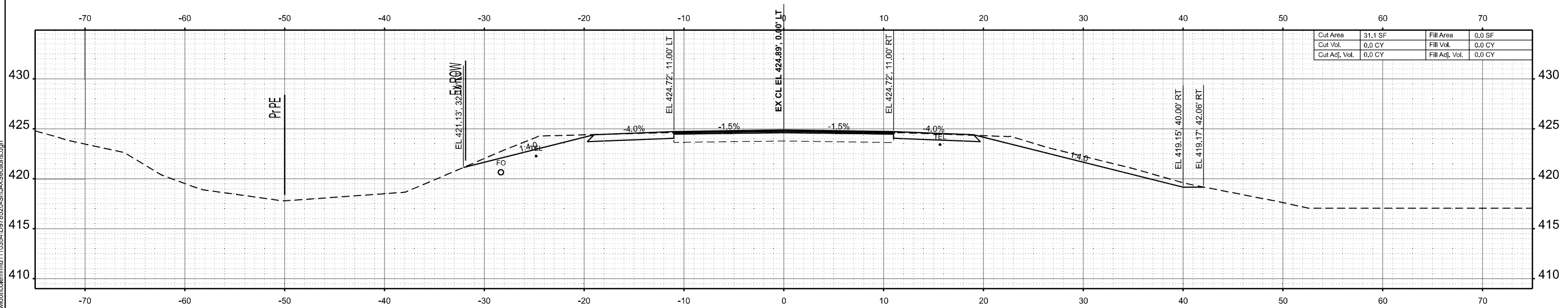
SCALE: 1"=5' SHEET 76 OF 269 SHEETS STA. TO STA.

F.A.S RTE.	SECTION	COUNTY	TOTAL SHEETS	SHEET NO.
2826	(41-8,1,2)RS-5;1B-1	Jefferson	408	215
CONTRACT NO. 78520				
ILLINOIS FED. AID PROJECT				



Cut Area	37.4 SF	Fill Area	0.0 SF
Cut Vol.	0.0 CY	Fill Vol.	0.0 CY
Cut Adj. Vol.	0.0 CY	Fill Adj. Vol.	0.0 CY

STA 196+50.00



Cut Area	31.1 SF	Fill Area	0.0 SF
Cut Vol.	0.0 CY	Fill Vol.	0.0 CY
Cut Adj. Vol.	0.0 CY	Fill Adj. Vol.	0.0 CY

STA 196+00.00

MODEL: IL375 - 196+00.00 R2 (Sheet)
 FILE NAME: c:\p\work\196+00.00 R2\110354\0978520-Shut-XSections.dgn

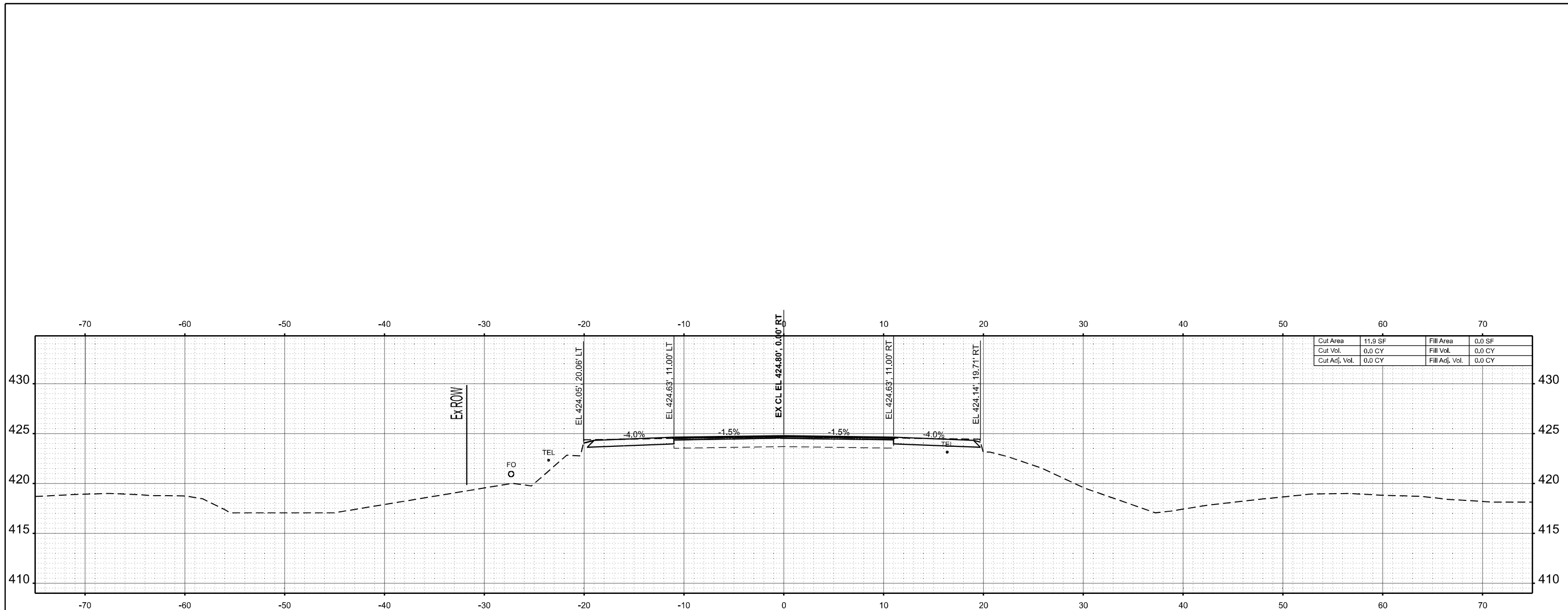
USER NAME = melissa.cole	DESIGNED -	REVISED -
	DRAWN -	REVISED -
	CHECKED -	REVISED -
PLOT DATE = 5/22/2026	DATE -	REVISED -

STATE OF ILLINOIS
 DEPARTMENT OF TRANSPORTATION

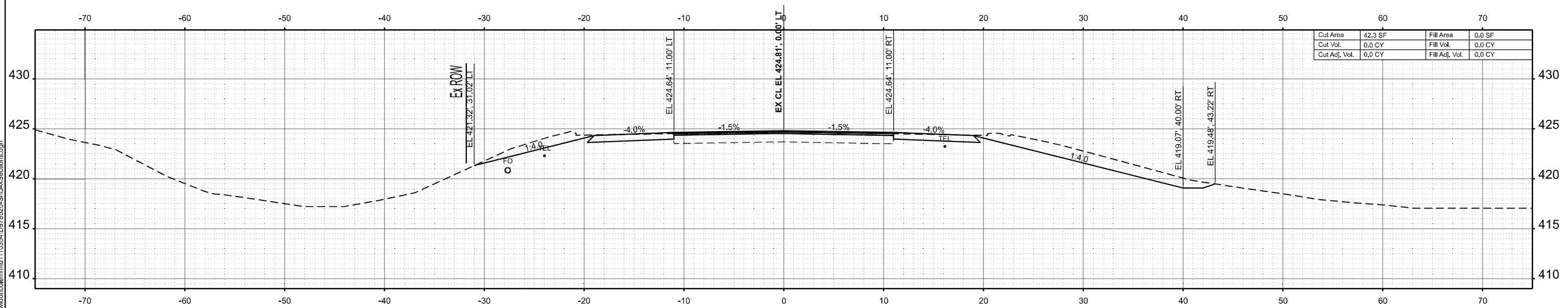
CROSS SECTIONS

SCALE: 1"=5' SHEET 77 OF 269 SHEETS STA. TO STA.

F.A.S. RTE.	SECTION	COUNTY	TOTAL SHEETS	SHEET NO.
2826	(41-8,1,2)RS-5;1B-1	Jefferson	408	216
CONTRACT NO. 78520				
ILLINOIS FED. AID PROJECT				



STA 197+50.00



STA 197+00.00

MODEL: IL375 - 197+00.00 R2 (Sheet)
 FILE NAME: c:\p\work\197+00.00 R2\197+00.00 R2-XSections.dgn

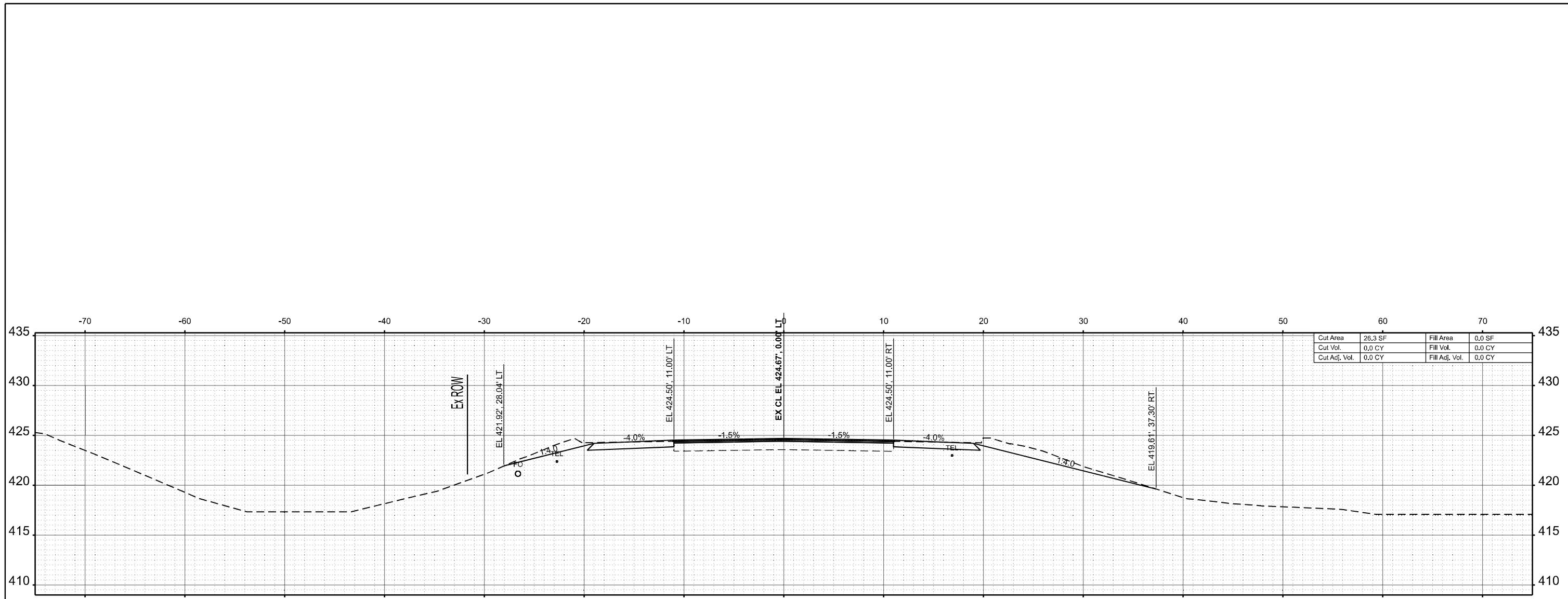
USER NAME = melissa.cole	DESIGNED -	REVISED -
	DRAWN -	REVISED -
	CHECKED -	REVISED -
PLOT DATE = 5/22/2026	DATE -	REVISED -

STATE OF ILLINOIS
DEPARTMENT OF TRANSPORTATION

CROSS SECTIONS

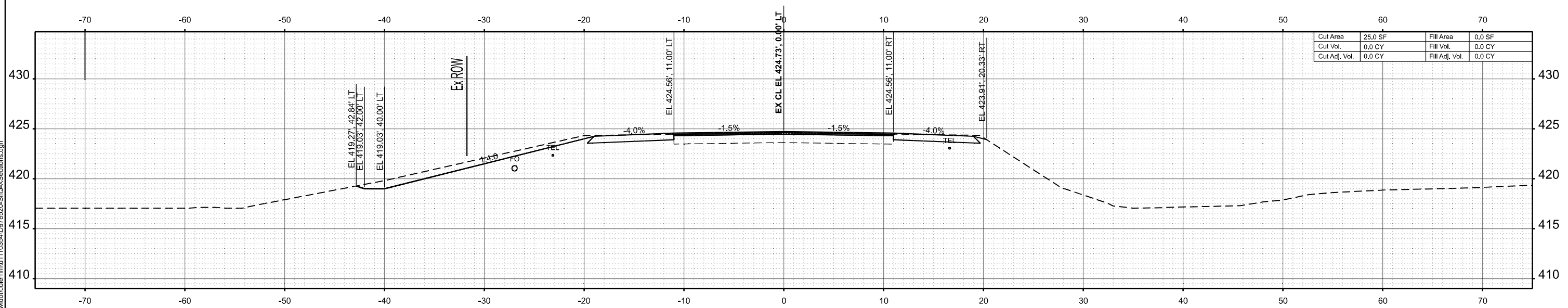
SCALE: 1"=5' SHEET 78 OF 269 SHEETS STA. TO STA.

F.A.S. RTE.	SECTION	COUNTY	TOTAL SHEETS	SHEET NO.
2826	(41-8,1,2)RS-5;1B-1	Jefferson	408	217
CONTRACT NO. 78520				
ILLINOIS FED. AID PROJECT				



Cut Area	26.3 SF	Fill Area	0.0 SF
Cut Vol.	0.0 CY	Fill Vol.	0.0 CY
Cut Adj. Vol.	0.0 CY	Fill Adj. Vol.	0.0 CY

STA 198+50.00



Cut Area	25.0 SF	Fill Area	0.0 SF
Cut Vol.	0.0 CY	Fill Vol.	0.0 CY
Cut Adj. Vol.	0.0 CY	Fill Adj. Vol.	0.0 CY

STA 198+00.00

MODEL: IL375 - 198+00.00 R2 (Sheet)
FILE NAME: c:\p\work\110354\10978520-Shulx\Sections.dgn

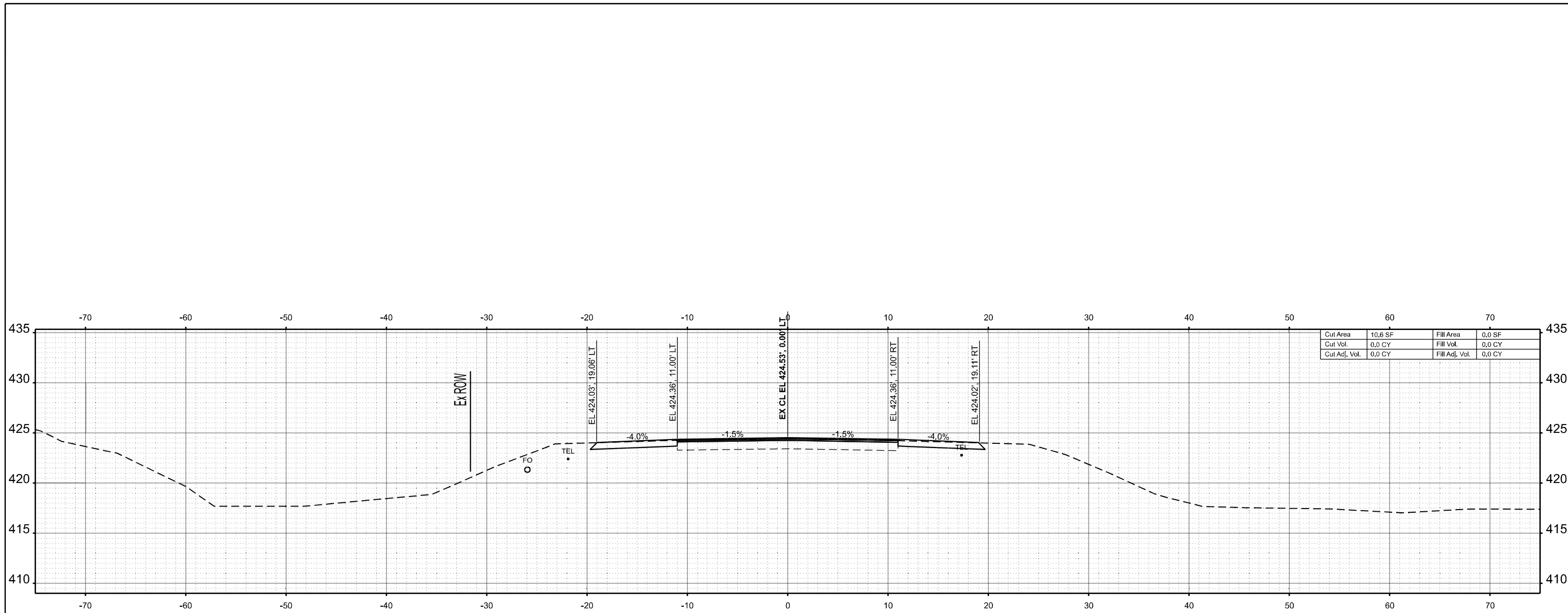
USER NAME = melissa.cole	DESIGNED -	REVISED -
	DRAWN -	REVISED -
	CHECKED -	REVISED -
PLOT DATE = 5/22/2026	DATE -	REVISED -

**STATE OF ILLINOIS
DEPARTMENT OF TRANSPORTATION**

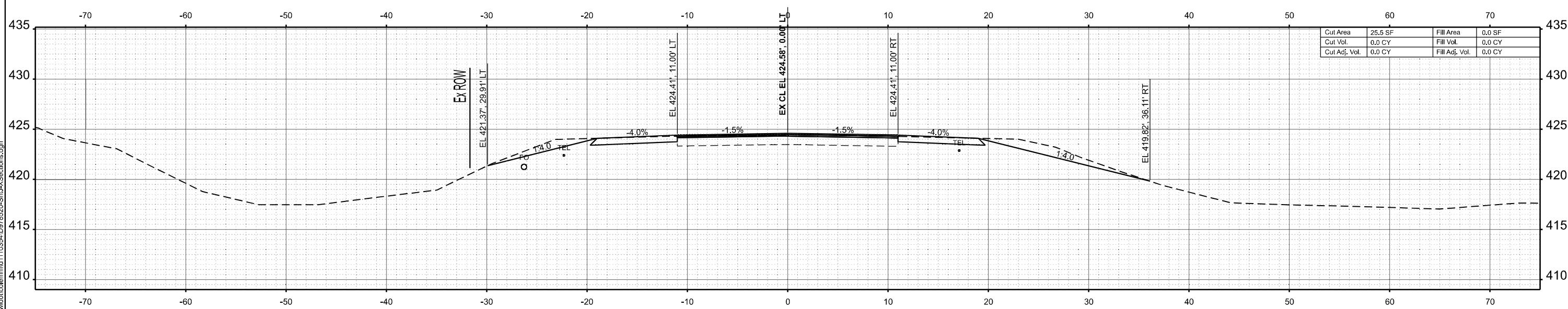
CROSS SECTIONS

SCALE: 1"=5' SHEET 79 OF 269 SHEETS STA. TO STA.

F.A.S. RTE.	SECTION	COUNTY	TOTAL SHEETS	SHEET NO.
2826	(41-8,1,2)RS-5;1B-1	Jefferson	408	218
CONTRACT NO. 78520				
ILLINOIS FED. AID PROJECT				



STA 199+50.00



STA 199+00.00

MODEL: IL375 - 199+00.00 R2 (Sheet)
 FILE NAME: c:\p\work\199+00.00 R2\199+00.00 R2\XSections.dgn

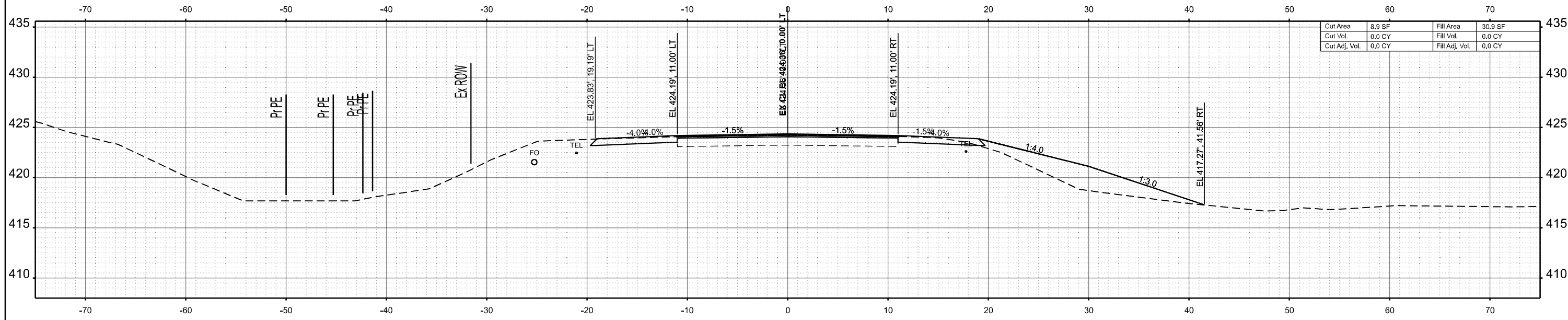
USER NAME = melissa.cole	DESIGNED -	REVISED -
	DRAWN -	REVISED -
	CHECKED -	REVISED -
PLOT DATE = 5/22/2026	DATE -	REVISED -

**STATE OF ILLINOIS
 DEPARTMENT OF TRANSPORTATION**

CROSS SECTIONS

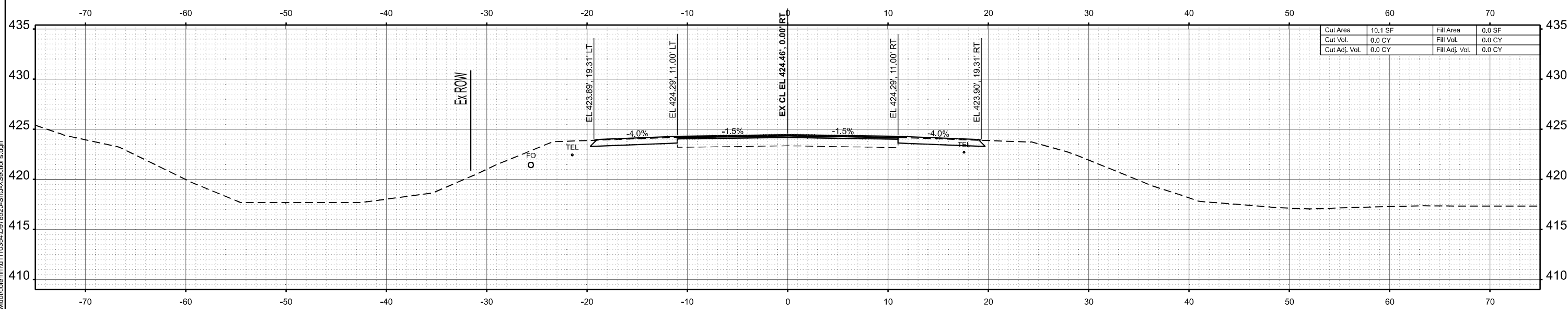
SCALE: 1"=5' SHEET 80 OF 269 SHEETS STA. TO STA.

F.A.S. RTE.	SECTION	COUNTY	TOTAL SHEETS	SHEET NO.
2826	(41-8,1,2)RS-5;1B-1	Jefferson	408	219
CONTRACT NO. 78520				
ILLINOIS FED. AID PROJECT				



Cut Area	8.9 SF	Fill Area	30.9 SF
Cut Vol.	0.0 CY	Fill Vol.	0.0 CY
Cut Adj. Vol.	0.0 CY	Fill Adj. Vol.	0.0 CY

STA 200+50.00



Cut Area	10.1 SF	Fill Area	0.0 SF
Cut Vol.	0.0 CY	Fill Vol.	0.0 CY
Cut Adj. Vol.	0.0 CY	Fill Adj. Vol.	0.0 CY

STA 200+00.00

MODEL: IL 375 - 200+00.00 R2 (Sheet)
 FILE NAME: c:\pwworking\adcolm\110354\0978520-Shut-XSections.dgn

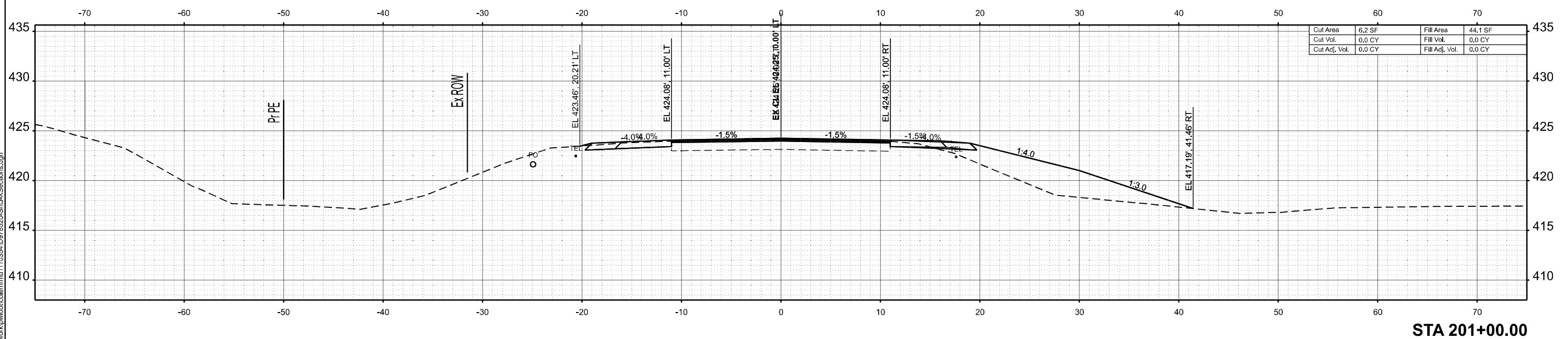
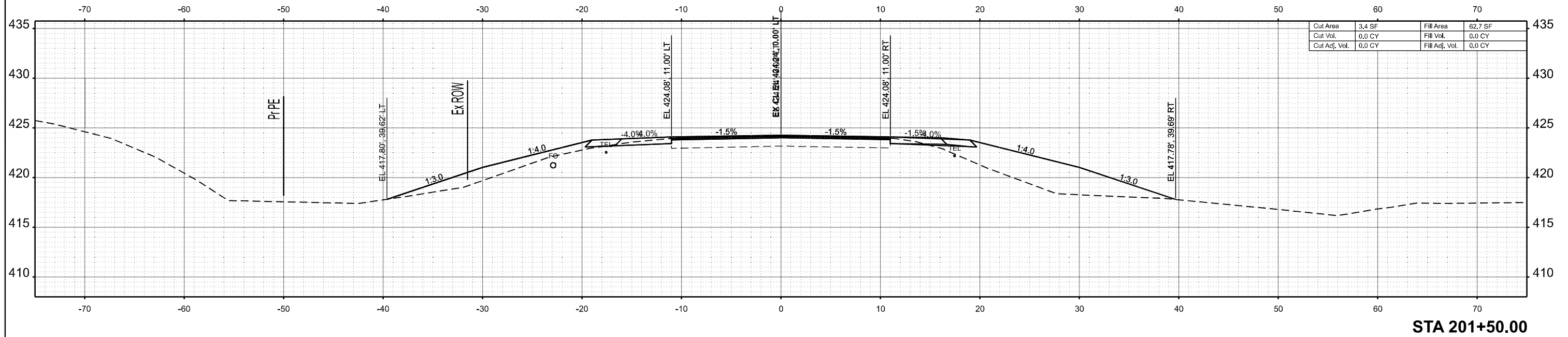
USER NAME = melissa.cole	DESIGNED -	REVISED -
	DRAWN -	REVISED -
	CHECKED -	REVISED -
PLOT DATE = 5/22/2026	DATE -	REVISED -

STATE OF ILLINOIS
DEPARTMENT OF TRANSPORTATION

CROSS SECTIONS

SCALE: 1"=5' SHEET 81 OF 269 SHEETS STA. TO STA.

F.A.S RTE.	SECTION	COUNTY	TOTAL SHEETS	SHEET NO.
2826	(41-8,1,2)RS-5;1B-1	Jefferson	408	220
CONTRACT NO. 78520				
ILLINOIS FED. AID PROJECT				



MODEL: IL375 - 201+00.00 R2 (Sheet)
 FILE NAME: c:\pwworking\autocad\mtd110354\0978520-Sub-X\Sections.dgn

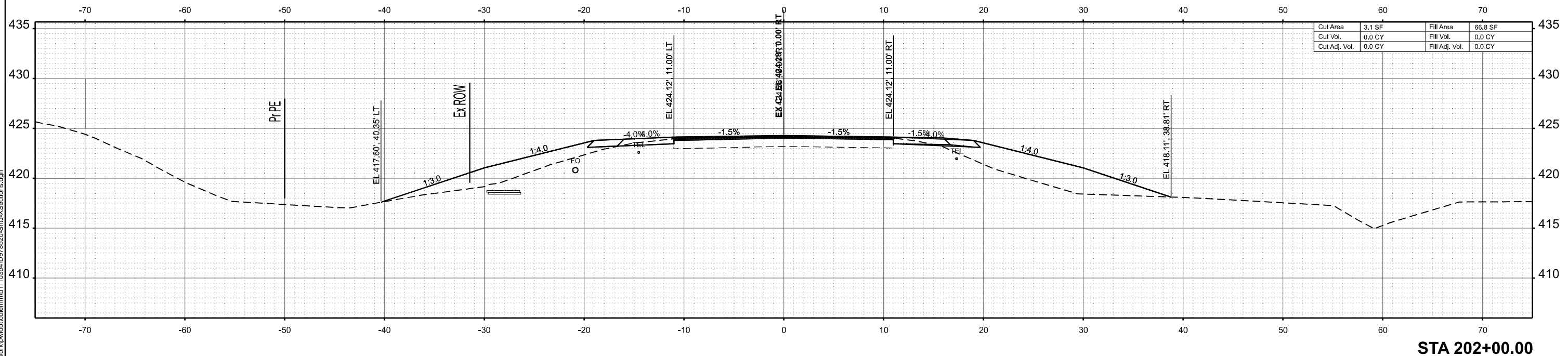
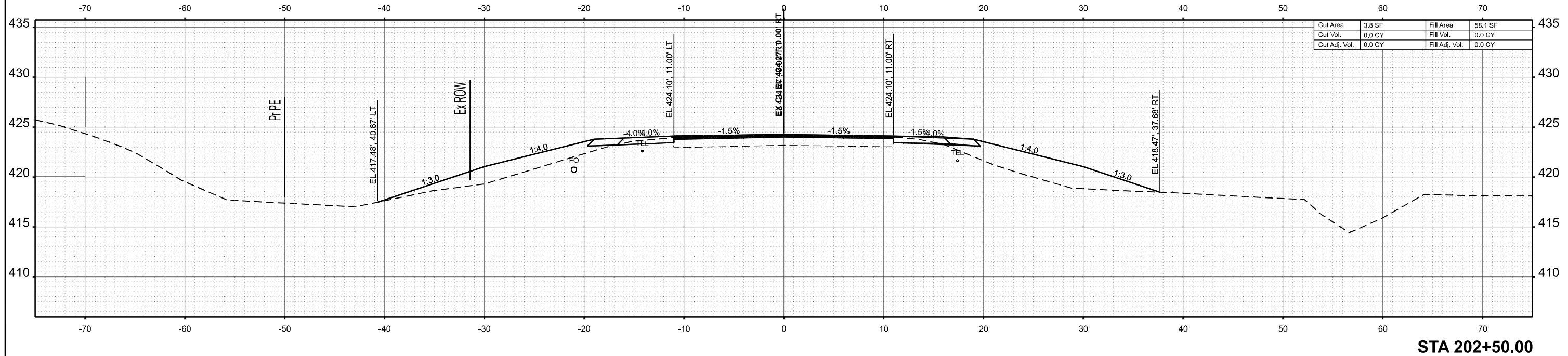
USER NAME = melissa.cole	DESIGNED -	REVISED -
	DRAWN -	REVISED -
	CHECKED -	REVISED -
PLOT DATE = 5/22/2026	DATE -	REVISED -

**STATE OF ILLINOIS
 DEPARTMENT OF TRANSPORTATION**

CROSS SECTIONS

SCALE: 1"=5' SHEET 82 OF 269 SHEETS STA. TO STA.

F.A.S. RTE.	SECTION	COUNTY	TOTAL SHEETS	SHEET NO.
2826	(41-8,1,2)RS-5;1B-1	Jefferson	408	221
CONTRACT NO. 78520				
ILLINOIS FED. AID PROJECT				



MODEL: IL375 - 202+00.00 R2 (Sheet)
 FILE NAME: c:\p\work\w\tdoc\m\110354\0978520-Sub-X\Sections.dwg

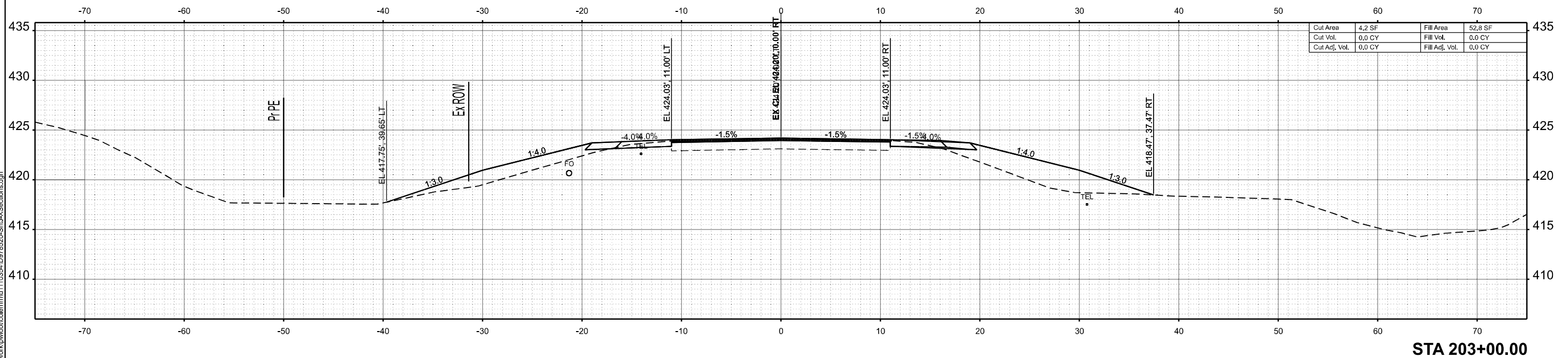
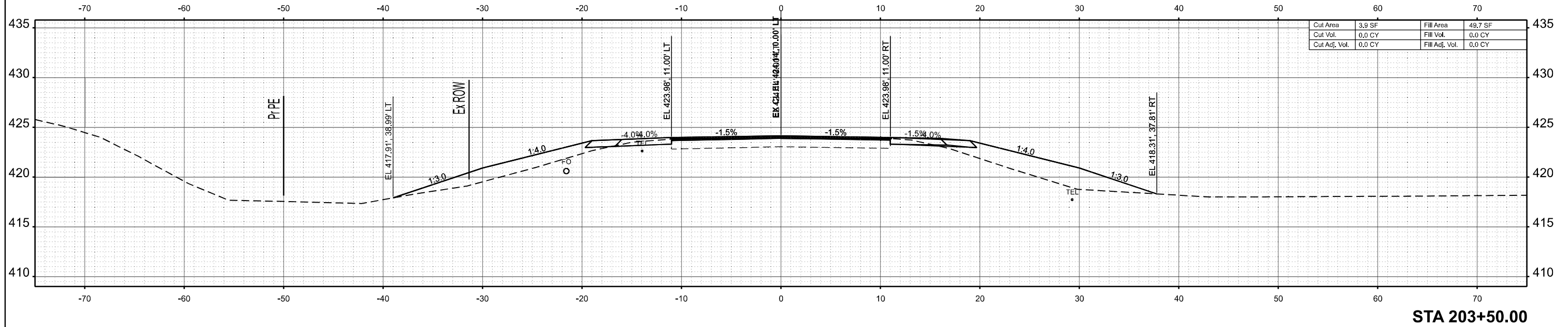
USER NAME = melissa.cole	DESIGNED -	REVISED -
	DRAWN -	REVISED -
	CHECKED -	REVISED -
PLOT DATE = 5/22/2026	DATE -	REVISED -

**STATE OF ILLINOIS
DEPARTMENT OF TRANSPORTATION**

CROSS SECTIONS

SCALE: 1"=5' SHEET 83 OF 269 SHEETS STA. TO STA.

F.A.S. RTE.	SECTION	COUNTY	TOTAL SHEETS	SHEET NO.
2826	(41-8,1,2)RS-5;1B-1	Jefferson	408	222
CONTRACT NO. 78520				
ILLINOIS FED. AID PROJECT				



MODEL: IL 375 - 203+00.00 R2 (Sheet)
 FILE NAME: c:\p\work\w\doc\colermm\110354\0978520-Stru-X\Sections.dgn

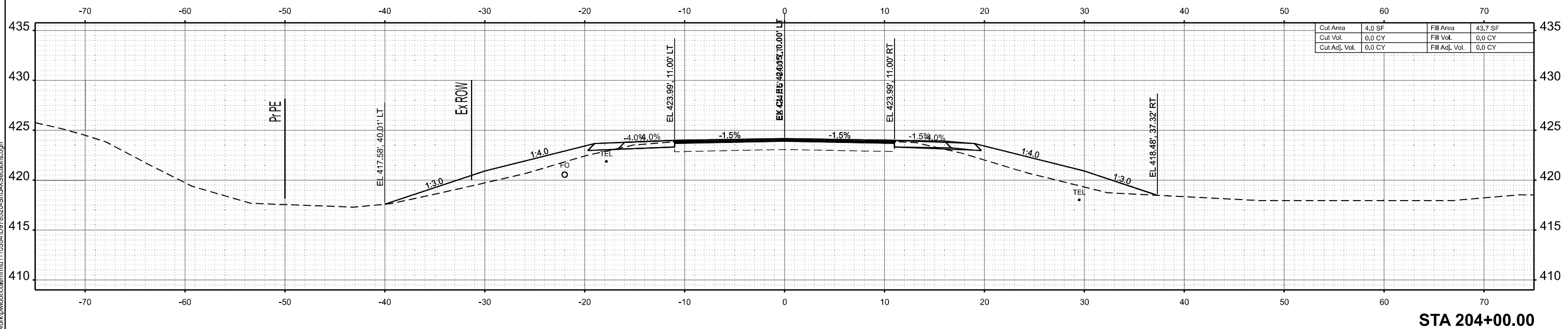
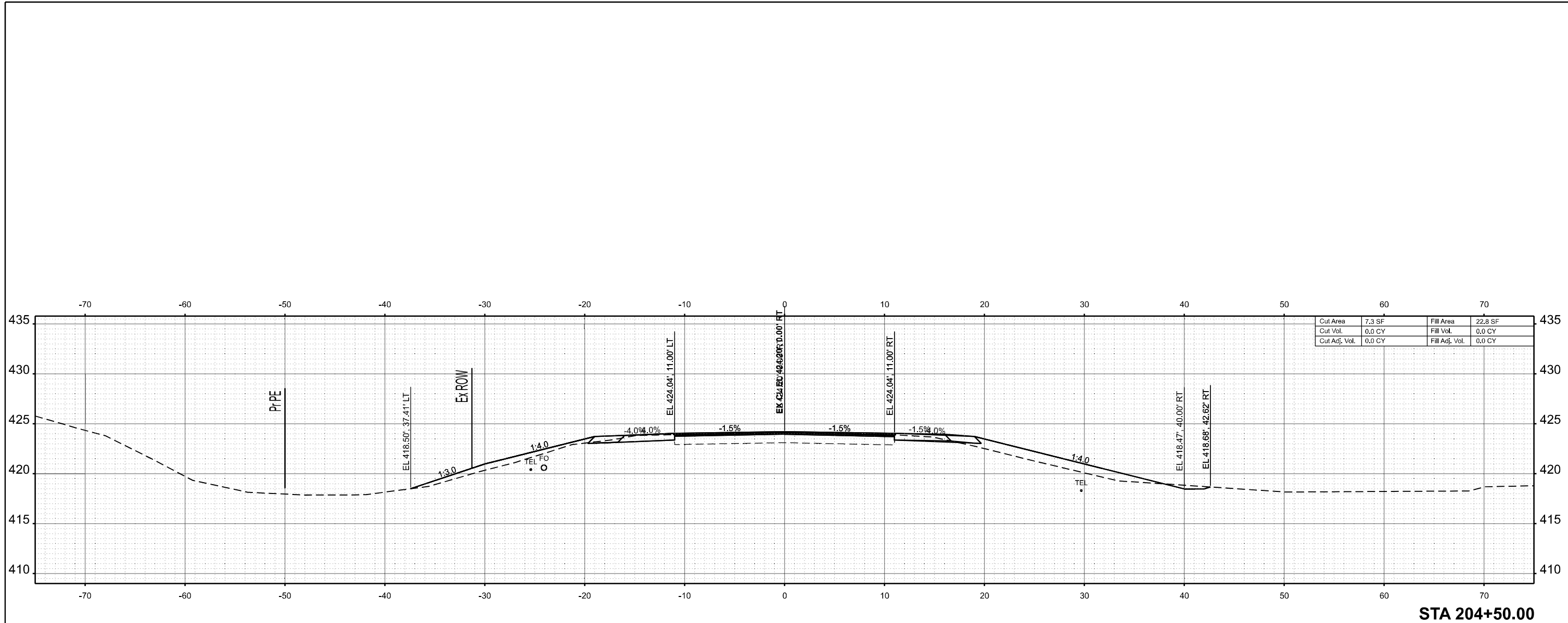
USER NAME = melissa.cole	DESIGNED -	REVISED -
	DRAWN -	REVISED -
	CHECKED -	REVISED -
PLOT DATE = 5/22/2026	DATE -	REVISED -

**STATE OF ILLINOIS
DEPARTMENT OF TRANSPORTATION**

CROSS SECTIONS

SCALE: 1"=5' SHEET 84 OF 269 SHEETS STA. TO STA.

F.A.S RTE.	SECTION	COUNTY	TOTAL SHEETS	SHEET NO.
2826	(41-8,1,2)RS-5;1B-1	Jefferson	408	223
CONTRACT NO. 78520				
ILLINOIS FED. AID PROJECT				



MODEL: IL375 - 204+00.00 R2 (Sheet)
 FILE NAME: c:\p\work\project\110354\0978520-Shut-X\Sections.dgn

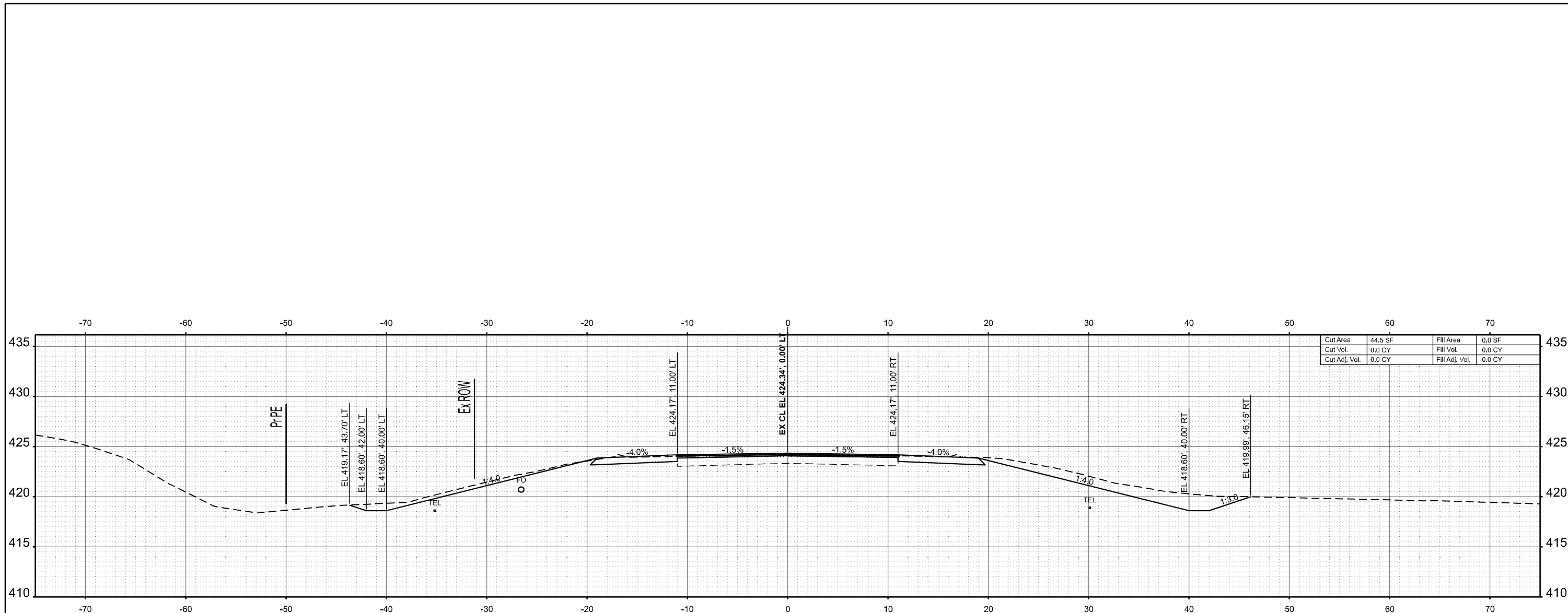
USER NAME = melissa.cole	DESIGNED -	REVISED -
	DRAWN -	REVISED -
	CHECKED -	REVISED -
PLOT DATE = 5/22/2026	DATE -	REVISED -

**STATE OF ILLINOIS
 DEPARTMENT OF TRANSPORTATION**

CROSS SECTIONS

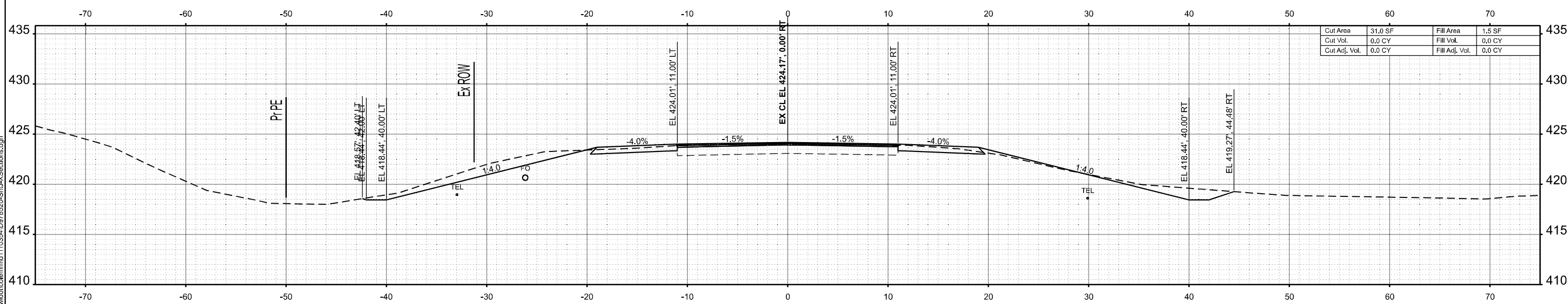
SCALE: 1"=5' SHEET 85 OF 269 SHEETS STA. TO STA.

F.A.S. RTE.	SECTION	COUNTY	TOTAL SHEETS	SHEET NO.
2826	(41-8,1,2)RS-5;1B-1	Jefferson	408	224
CONTRACT NO. 78520				
ILLINOIS FED. AID PROJECT				



Cut Area	44.5 SF	Fill Area	0.0 SF
Cut Vol.	0.0 CY	Fill Vol.	0.0 CY
Cut Adj. Vol.	0.0 CY	Fill Adj. Vol.	0.0 CY

STA 205+50.00



Cut Area	31.0 SF	Fill Area	1.5 SF
Cut Vol.	0.0 CY	Fill Vol.	0.0 CY
Cut Adj. Vol.	0.0 CY	Fill Adj. Vol.	0.0 CY

STA 205+00.00

MODEL: IL375 - 205+00.00 R2 (Sheet)
 FILE NAME: c:\p\work\110354\10978520-Stru-X\Sections.dgn

USER NAME =	mellisa.cole	DESIGNED -	REVISED -
		DRAWN -	REVISED -
		CHECKED -	REVISED -
PLOT DATE =	5/22/2026	DATE -	REVISED -

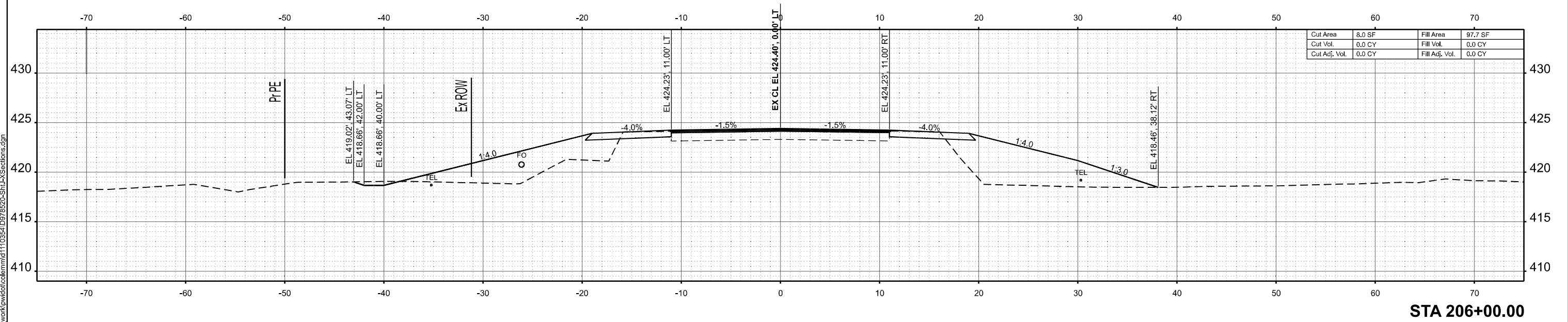
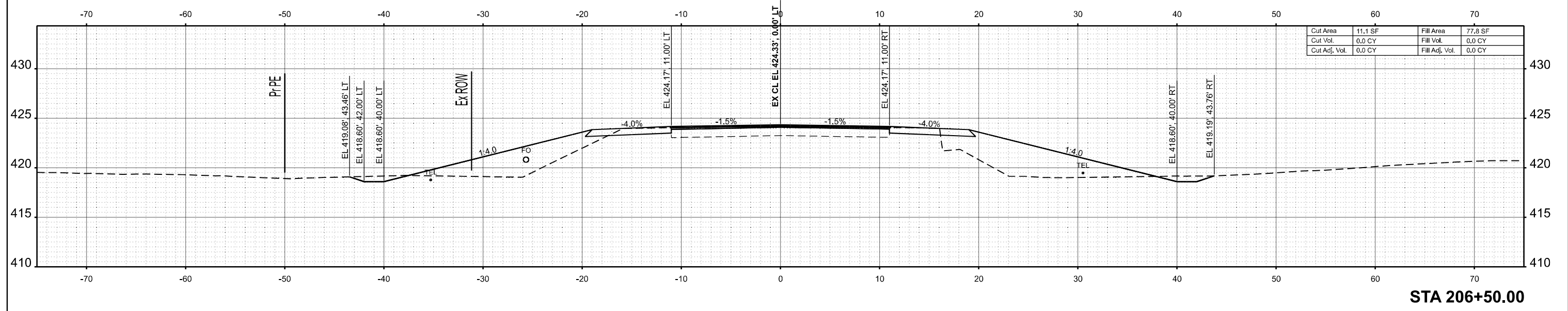
STATE OF ILLINOIS
DEPARTMENT OF TRANSPORTATION

CROSS SECTIONS

SCALE: 1"=5' SHEET 86 OF 269 SHEETS STA. TO STA.

F.A.S. RTE.	SECTION	COUNTY	TOTAL SHEETS	SHEET NO.
2826	(41-8,1,2)RS-5;1B-1	Jefferson	408	225
CONTRACT NO. 78520				
ILLINOIS FED. AID PROJECT				

MODEL: IL 375 - 206+00.00 R2 (Sheet)
 FILE NAME: c:\pwworking\autocad\mtd110354\0978520-Struct-XSections.dgn



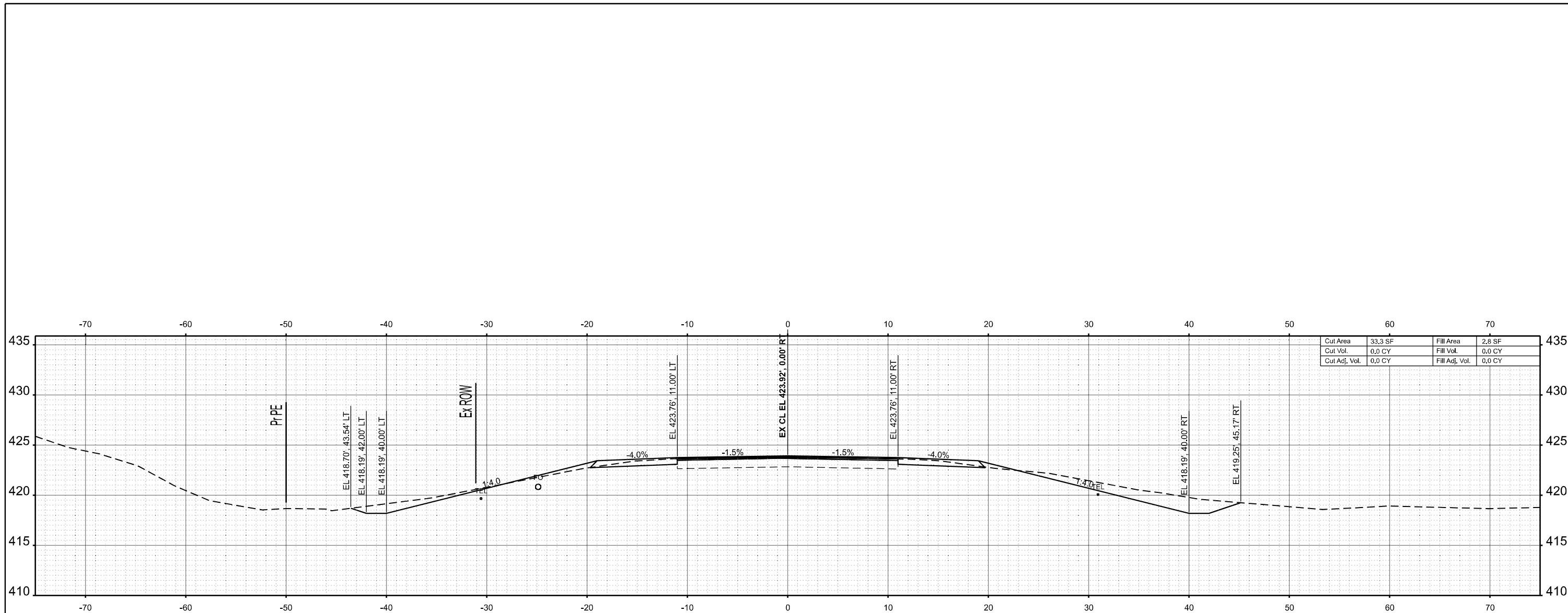
USER NAME = melissa.cole	DESIGNED -	REVISED -
	DRAWN -	REVISED -
	CHECKED -	REVISED -
PLOT DATE = 5/22/2026	DATE -	REVISED -

**STATE OF ILLINOIS
 DEPARTMENT OF TRANSPORTATION**

CROSS SECTIONS

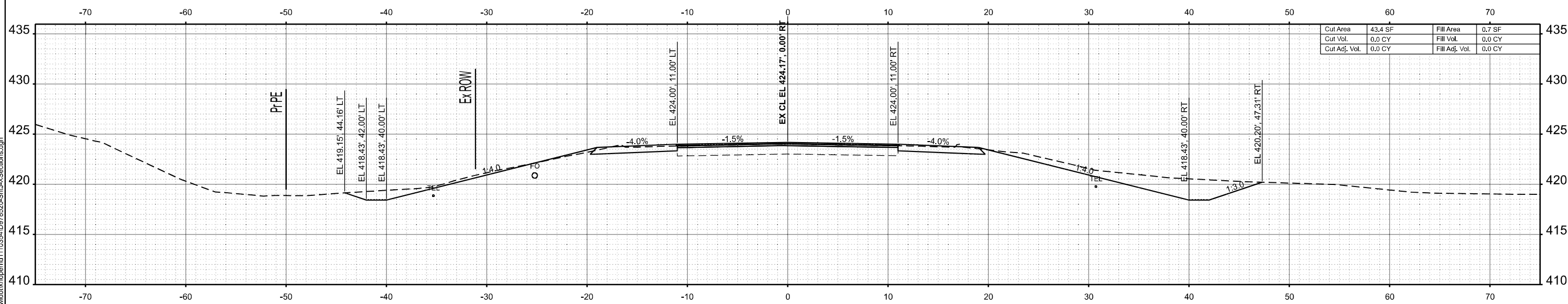
SCALE: 1"=5' SHEET 87 OF 269 SHEETS STA. TO STA.

F.A.S RTE.	SECTION	COUNTY	TOTAL SHEETS	SHEET NO.
2826	(41-8,1,2)RS-5;1B-1	Jefferson	408	226
CONTRACT NO. 78520				
ILLINOIS FED. AID PROJECT				



Cut Area	33.3 SF	Fill Area	2.8 SF
Cut Vol.	0.0 CY	Fill Vol.	0.0 CY
Cut Adj. Vol.	0.0 CY	Fill Adj. Vol.	0.0 CY

STA 207+50.00



Cut Area	43.4 SF	Fill Area	0.7 SF
Cut Vol.	0.0 CY	Fill Vol.	0.0 CY
Cut Adj. Vol.	0.0 CY	Fill Adj. Vol.	0.0 CY

STA 207+00.00

MODEL: IL 375 - 207+00.00 R2 (Sheet)
 FILE NAME: c:\pwworking\skopend\1103541\0978520-ShuJ-XSections.dgn

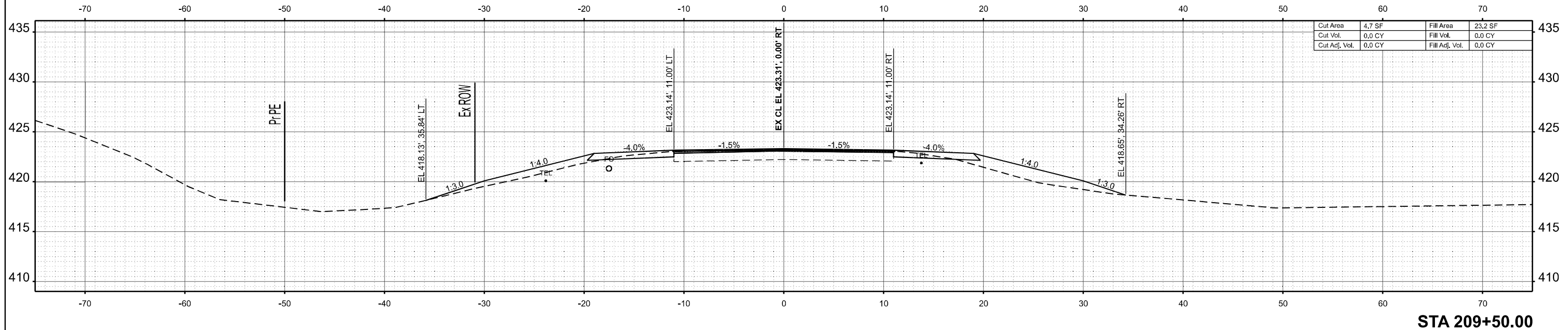
USER NAME =	elise.knop	DESIGNED -	REVISIONS -
		DRAWN -	REVISIONS -
		CHECKED -	REVISIONS -
PLOT DATE =	5/28/2026	DATE -	REVISIONS -

**STATE OF ILLINOIS
 DEPARTMENT OF TRANSPORTATION**

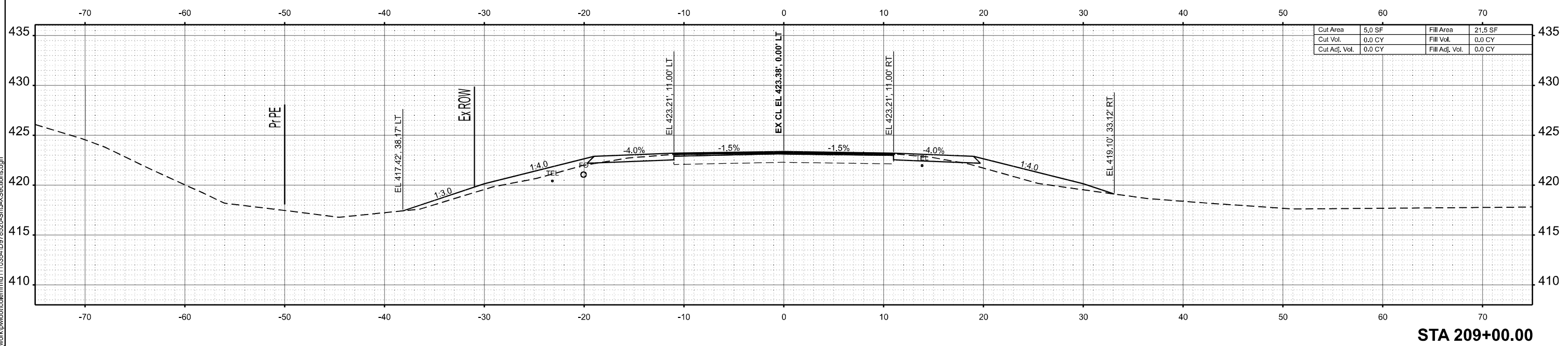
CROSS SECTIONS

SCALE: 1"=5' SHEET 88 OF 269 SHEETS STA. TO STA.

F.A.S RTE.	SECTION	COUNTY	TOTAL SHEETS	SHEET NO.
2826	(41-8,1,2)RS-5;1B-1	Jefferson	408	227
CONTRACT NO. 78520				
ILLINOIS FED. AID PROJECT				



STA 209+50.00



STA 209+00.00

MODEL: IL375 - 209+00.00 R2 (Sheet)
 FILE NAME: c:\p\work\tdoc\colermd\110354\0978520-Shut-XSections.dgn

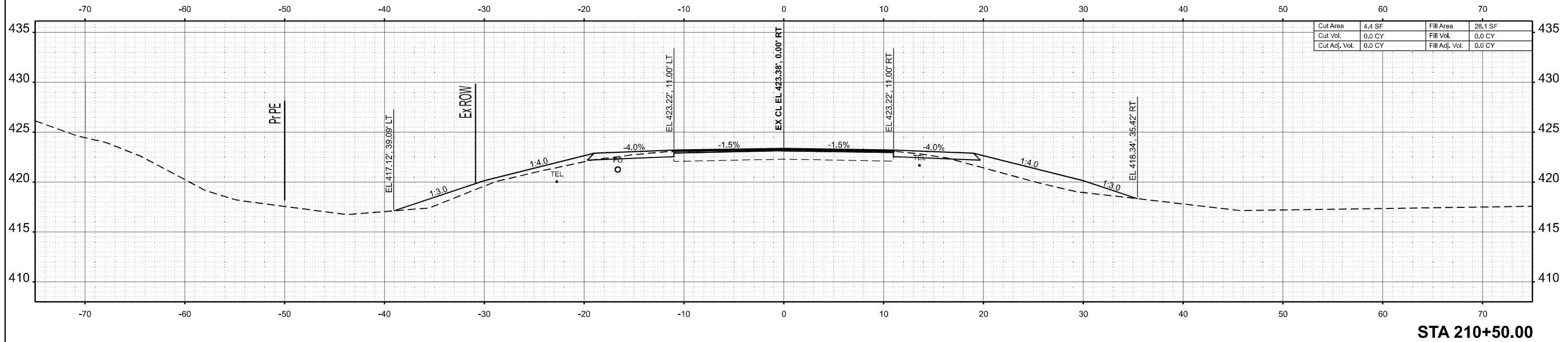
USER NAME = melissa.cole	DESIGNED -	REVISED -
	DRAWN -	REVISED -
	CHECKED -	REVISED -
PLOT DATE = 5/22/2026	DATE -	REVISED -

STATE OF ILLINOIS
 DEPARTMENT OF TRANSPORTATION

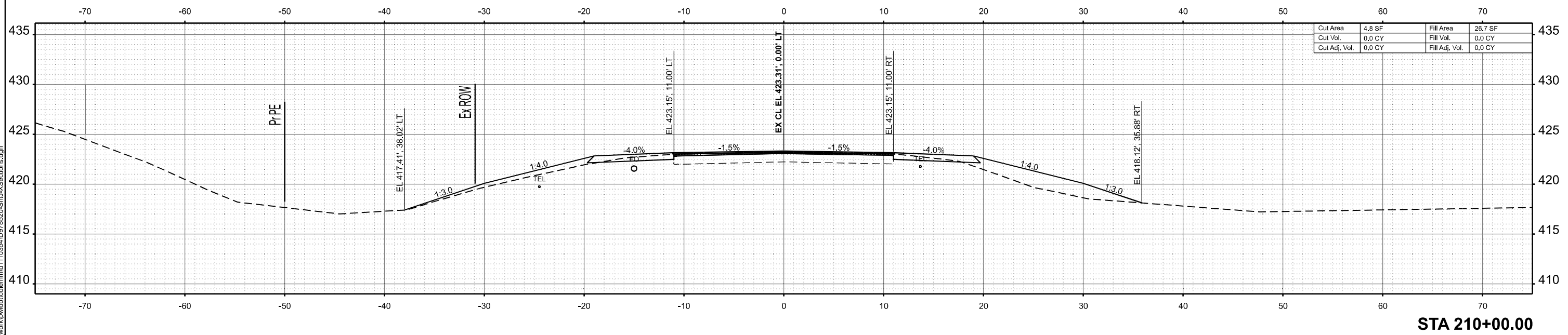
CROSS SECTIONS

SCALE: 1"=5' SHEET 90 OF 269 SHEETS STA. TO STA.

F.A.S RTE.	SECTION	COUNTY	TOTAL SHEETS	SHEET NO.
2826	(41-8,1,2)RS-5;1B-1	Jefferson	408	229
CONTRACT NO. 78520				
ILLINOIS FED. AID PROJECT				



STA 210+50.00



STA 210+00.00

MODEL: IL375 - 210+00.00 R2 (Sheet)
 FILE NAME: c:\p\work\78520\Shut-X\Sections.dgn

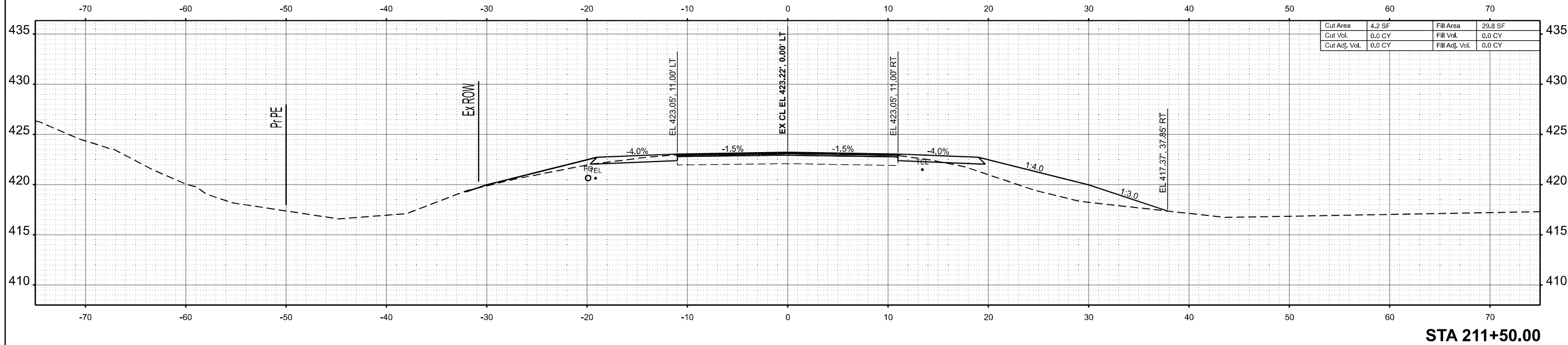
USER NAME = melissa.cole	DESIGNED -	REVISED -
	DRAWN -	REVISED -
	CHECKED -	REVISED -
PLOT DATE = 5/22/2026	DATE -	REVISED -

**STATE OF ILLINOIS
 DEPARTMENT OF TRANSPORTATION**

CROSS SECTIONS

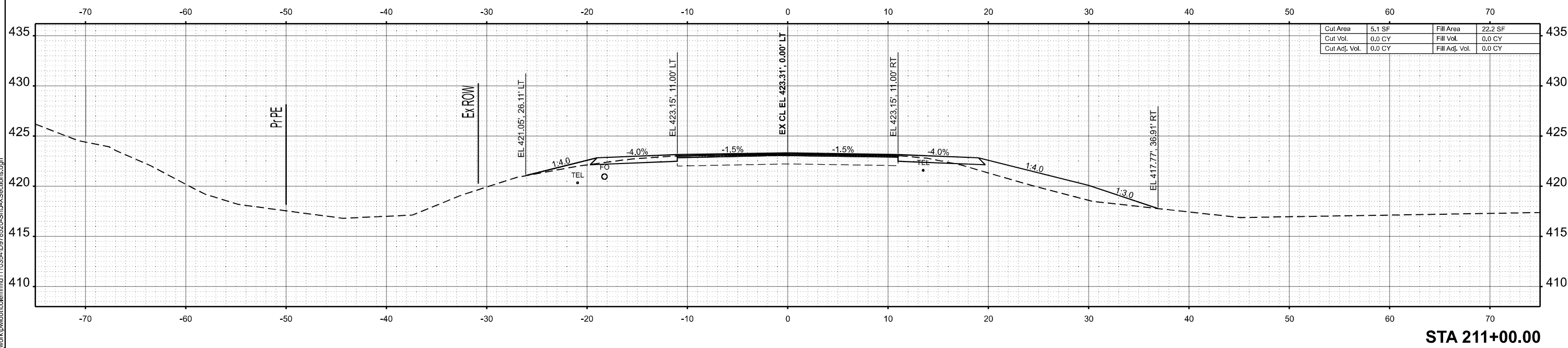
SCALE: 1"=5' SHEET 91 OF 269 SHEETS STA. TO STA.

F.A.S. RTE.	SECTION	COUNTY	TOTAL SHEETS	SHEET NO.
2826	(41-8,1,2)RS-5;1B-1	Jefferson	408	230
CONTRACT NO. 78520				
ILLINOIS FED. AID PROJECT				



Cut Area	4.2 SF	Fill Area	29.8 SF
Cut Vol.	0.0 CY	Fill Vol.	0.0 CY
Cut Adj. Vol.	0.0 CY	Fill Adj. Vol.	0.0 CY

STA 211+50.00



Cut Area	5.1 SF	Fill Area	22.2 SF
Cut Vol.	0.0 CY	Fill Vol.	0.0 CY
Cut Adj. Vol.	0.0 CY	Fill Adj. Vol.	0.0 CY

STA 211+00.00

MODEL: IL375 - 211+00.00 R2 (Sheet)
FILE NAME: c:\p\work\w\rd\c\m\m\110354\0978520-Shu-X\Sections.dgn

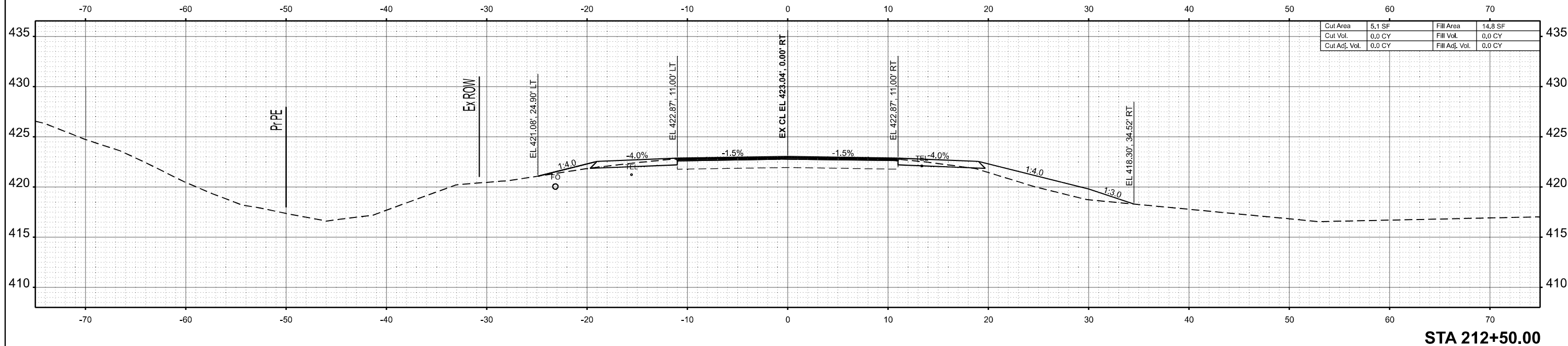
USER NAME = melissa.cole	DESIGNED -	REVISED -
	DRAWN -	REVISED -
	CHECKED -	REVISED -
PLOT DATE = 5/22/2026	DATE -	REVISED -

**STATE OF ILLINOIS
DEPARTMENT OF TRANSPORTATION**

CROSS SECTIONS

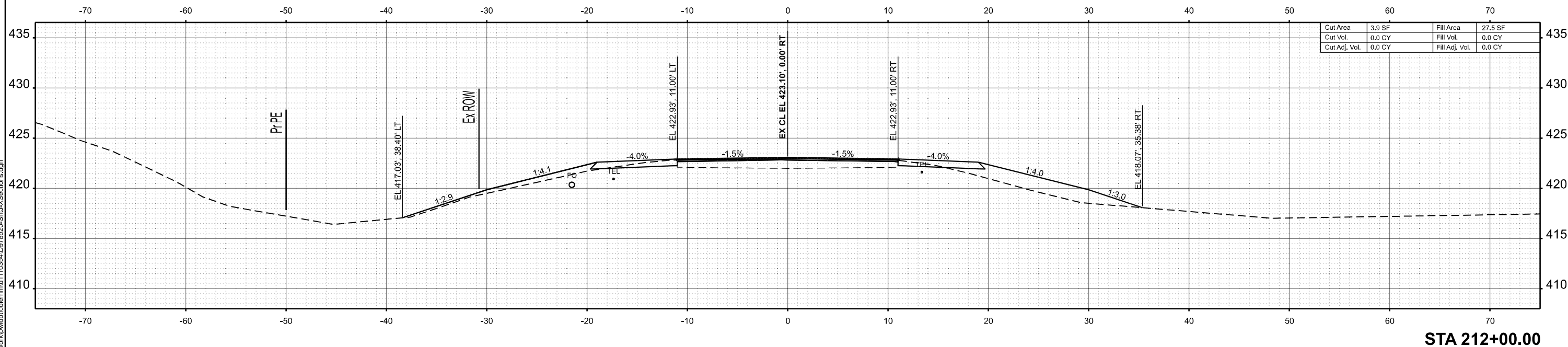
SCALE: 1"=5' SHEET 92 OF 269 SHEETS STA. TO STA.

F.A.S RTE.	SECTION	COUNTY	TOTAL SHEETS	SHEET NO.
2826	(41-8,1,2)RS-5;1B-1	Jefferson	408	231
CONTRACT NO. 78520				
ILLINOIS FED. AID PROJECT				



Cut Area	5.1 SF	Fill Area	14.8 SF
Cut Vol.	0.0 CY	Fill Vol.	0.0 CY
Cut Adj. Vol.	0.0 CY	Fill Adj. Vol.	0.0 CY

STA 212+50.00



Cut Area	3.9 SF	Fill Area	27.5 SF
Cut Vol.	0.0 CY	Fill Vol.	0.0 CY
Cut Adj. Vol.	0.0 CY	Fill Adj. Vol.	0.0 CY

STA 212+00.00

MODEL: IL375 - 212+00.00 R2 (Sheet)
 FILE NAME: c:\p\work\wtd\colormid110354\0978520-Shut-X-Sections.dgn

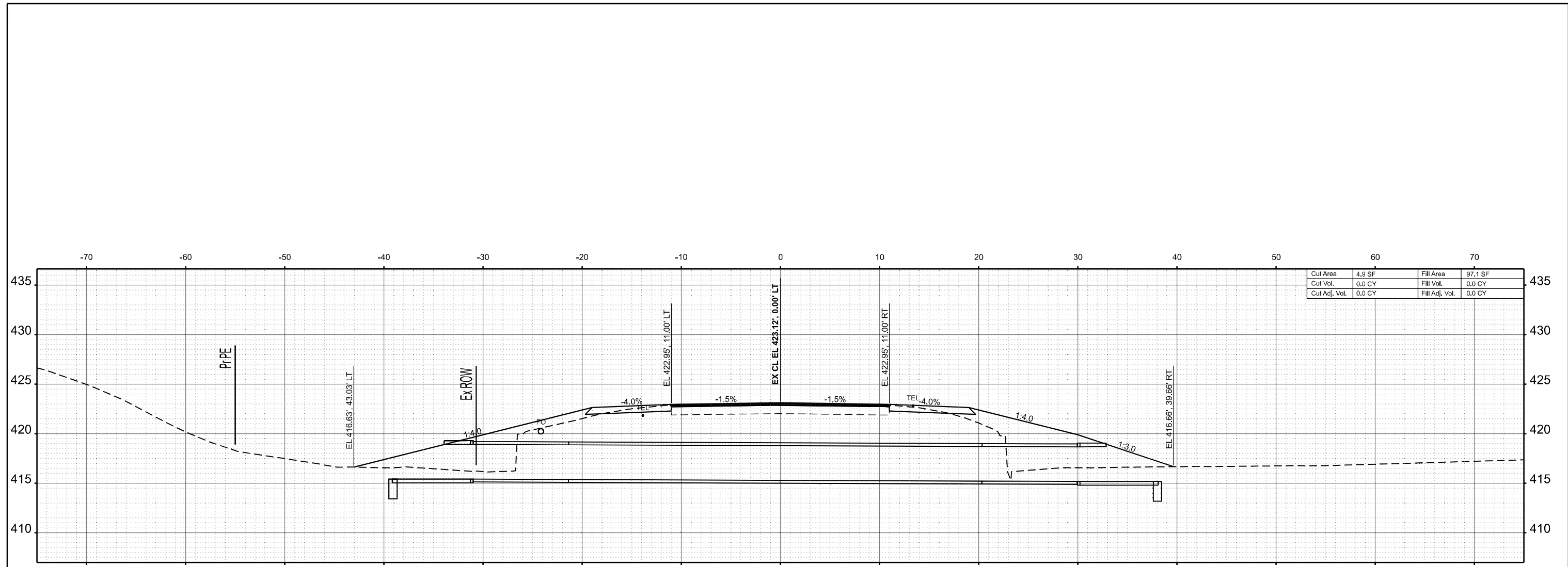
USER NAME = melissa.cole	DESIGNED -	REVISED -
	DRAWN -	REVISED -
	CHECKED -	REVISED -
PLOT DATE = 5/22/2026	DATE -	REVISED -

STATE OF ILLINOIS
 DEPARTMENT OF TRANSPORTATION

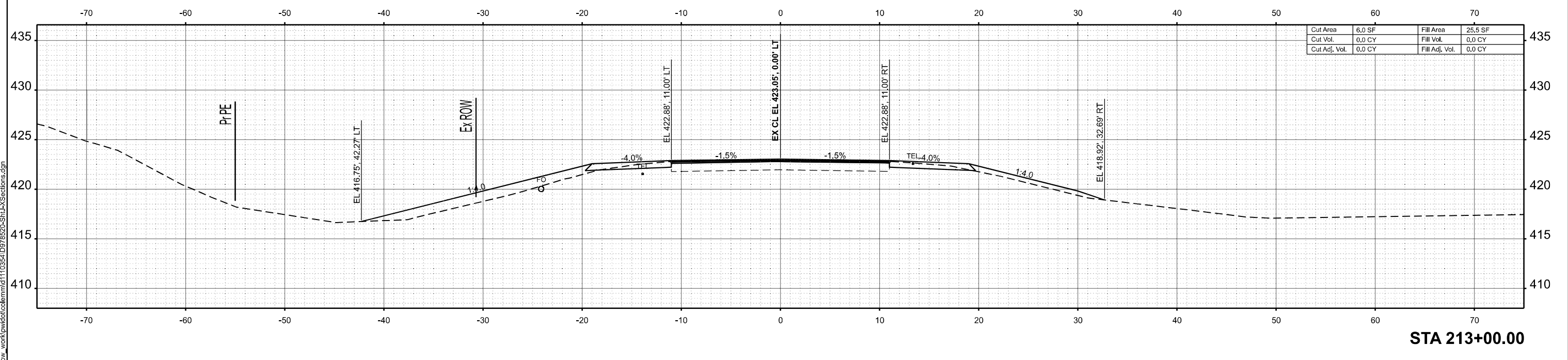
CROSS SECTIONS

SCALE: 1"=5' SHEET 93 OF 269 SHEETS STA. TO STA.

F.A.S RTE.	SECTION	COUNTY	TOTAL SHEETS	SHEET NO.
2826	(41-8,1,2)RS-5;1B-1	Jefferson	408	232
CONTRACT NO. 78520				
ILLINOIS FED. AID PROJECT				



STA 213+25.00



STA 213+00.00

MODEL: IL375 - 213+00.00 R2 (Sheet)
FILE NAME: c:\p\work\adloc\loc\m\110354\0978520-Shut-XSections.dgn

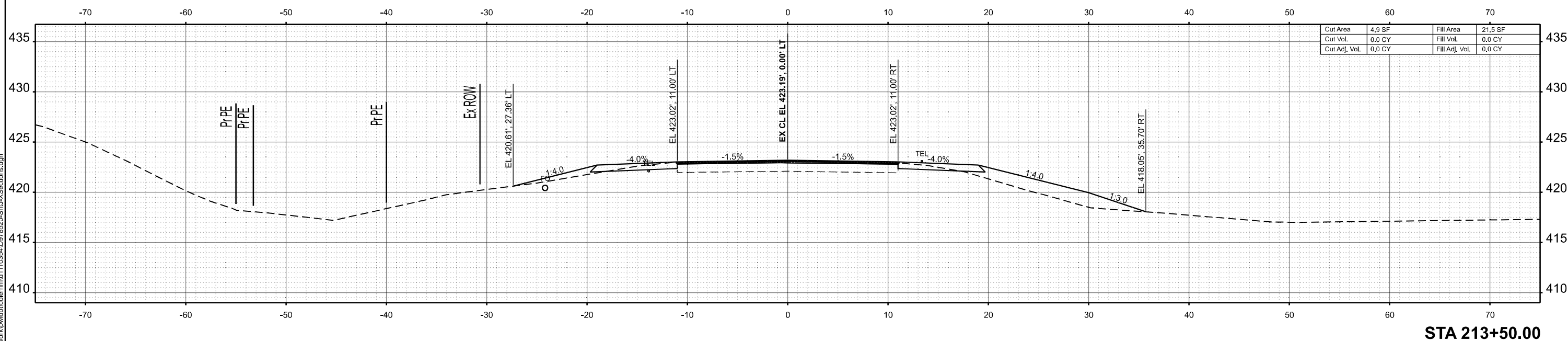
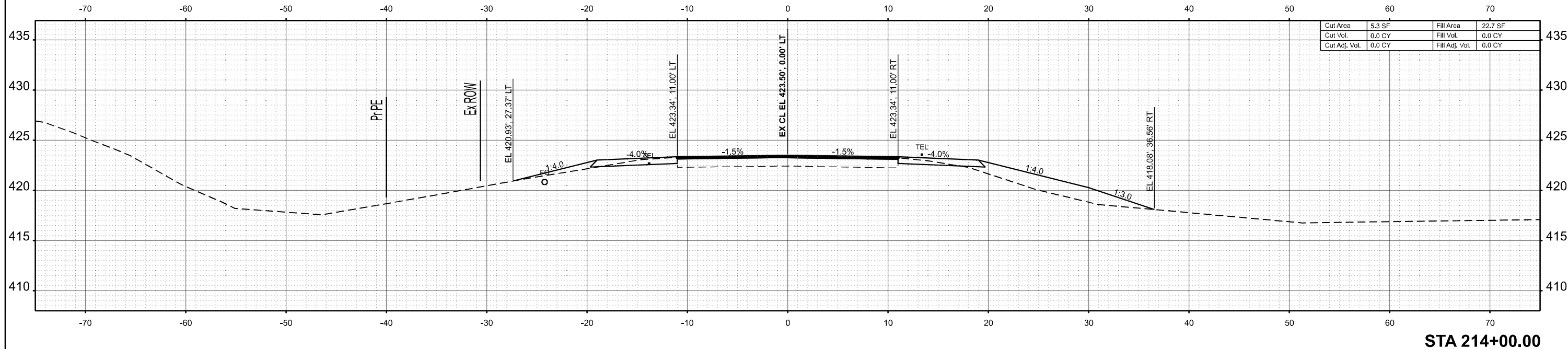
USER NAME = melissa.cole	DESIGNED -	REVISED -
	DRAWN -	REVISED -
	CHECKED -	REVISED -
PLOT DATE = 5/22/2026	DATE -	REVISED -

**STATE OF ILLINOIS
DEPARTMENT OF TRANSPORTATION**

CROSS SECTIONS

SCALE: 1"=5' SHEET 94 OF 269 SHEETS STA. TO STA.

F.A.S. RTE.	SECTION	COUNTY	TOTAL SHEETS	SHEET NO.
2826	(41-8,1,2)RS-5;1B-1	Jefferson	408	233
CONTRACT NO. 78520				
ILLINOIS FED. AID PROJECT				



MODEL: IL375 - 213+50.00 R2 (Sheet)
 FILE NAME: c:\p\work\project\110354\0978520-Shut-X-Sections.dgn

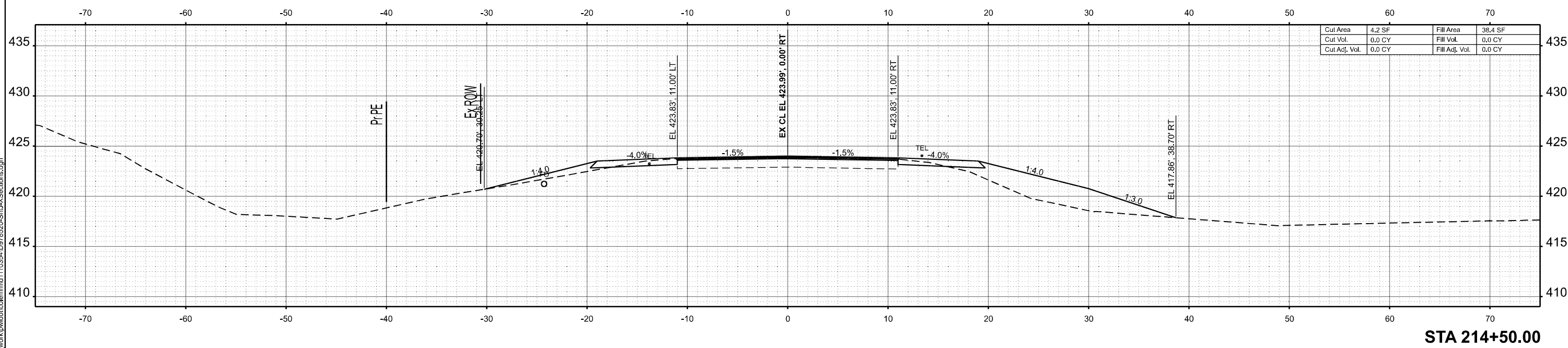
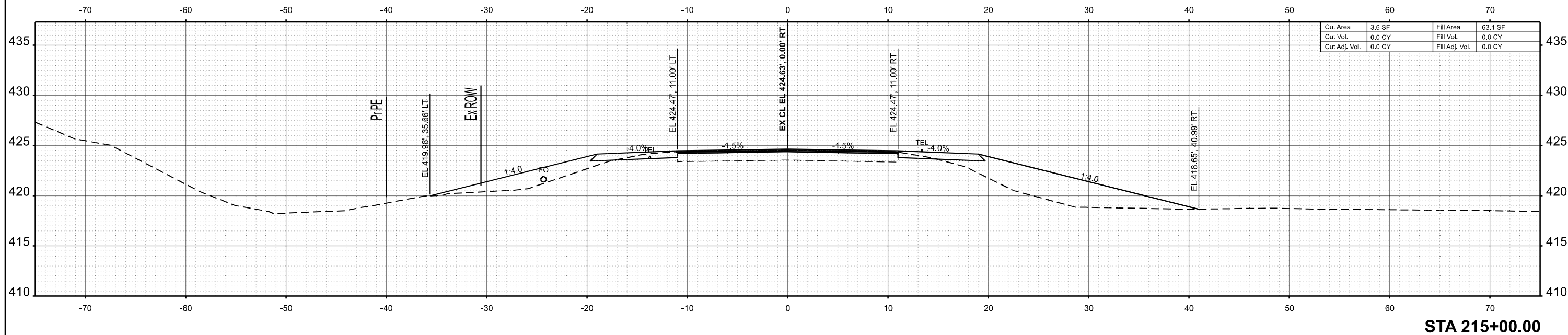
USER NAME = melissa.cole	DESIGNED -	REVISED -
	DRAWN -	REVISED -
	CHECKED -	REVISED -
PLOT DATE = 5/22/2026	DATE -	REVISED -

**STATE OF ILLINOIS
DEPARTMENT OF TRANSPORTATION**

CROSS SECTIONS

SCALE: 1"=5' SHEET 95 OF 269 SHEETS STA. TO STA.

F.A.S. RTE.	SECTION	COUNTY	TOTAL SHEETS	SHEET NO.
2826	(41-8,1,2)RS-5;1B-1	Jefferson	408	234
CONTRACT NO. 78520				
ILLINOIS FED. AID PROJECT				



MODEL: IL 375 - 214+50.00 R2 (Sheet)
 FILE NAME: c:\p\work\project\110354\0978520-Sub-X\Sections.dgn

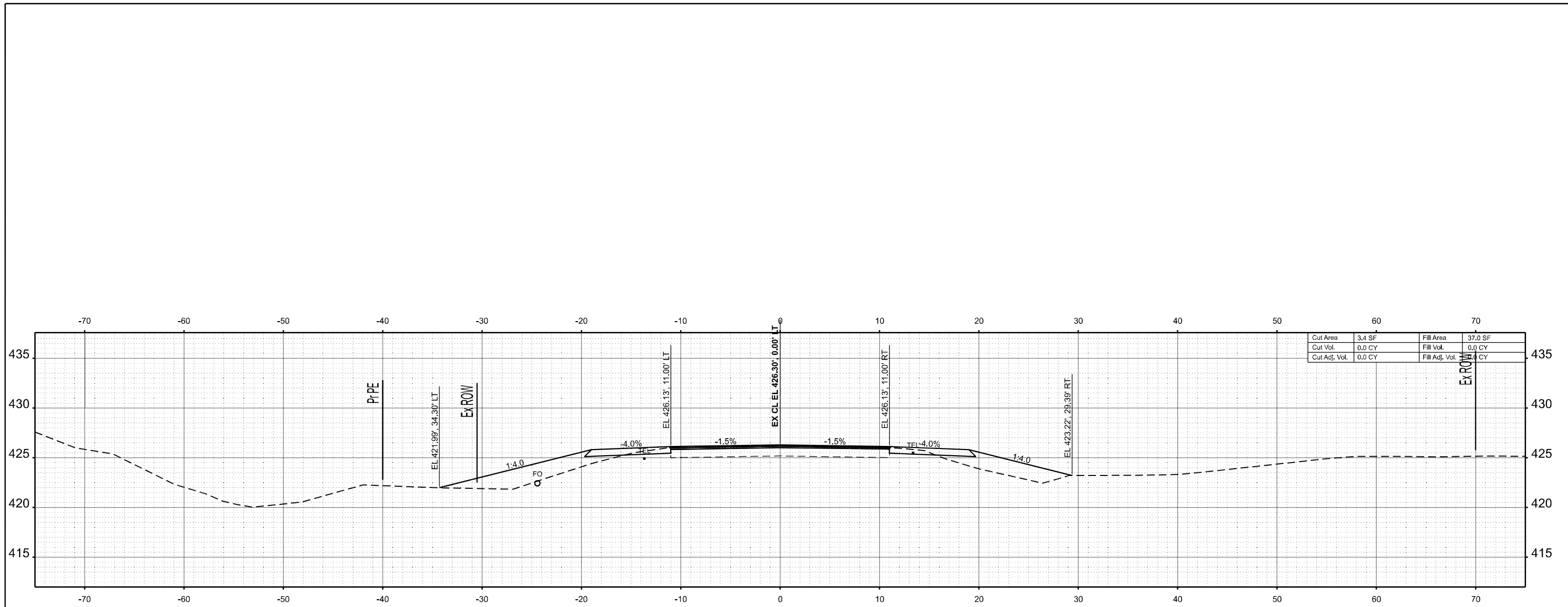
USER NAME = melissa.cole	DESIGNED -	REVISED -
	DRAWN -	REVISED -
	CHECKED -	REVISED -
PLOT DATE = 5/22/2026	DATE -	REVISED -

STATE OF ILLINOIS
DEPARTMENT OF TRANSPORTATION

CROSS SECTIONS

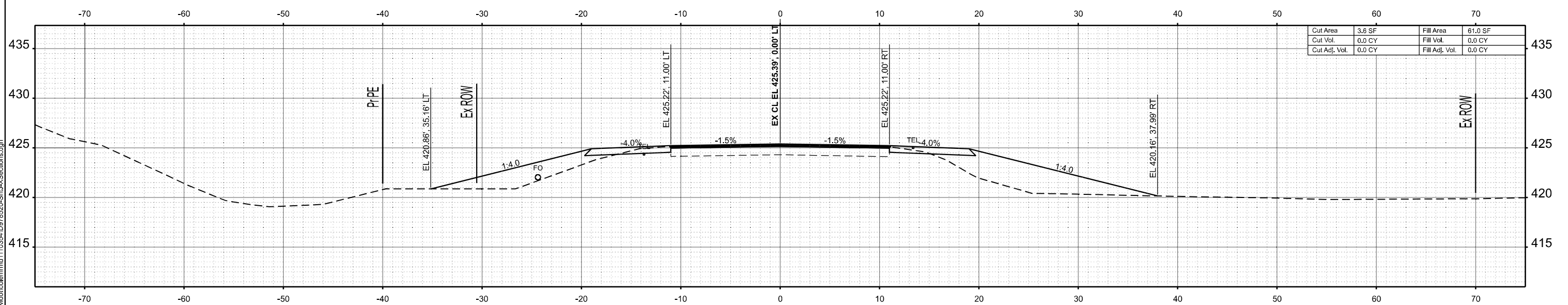
SCALE: 1"=5' SHEET 96 OF 269 SHEETS STA. TO STA.

F.A.S. RTE.	SECTION	COUNTY	TOTAL SHEETS	SHEET NO.
2826	(41-8,1,2)RS-5;1B-1	Jefferson	408	235
CONTRACT NO. 78520				
ILLINOIS FED. AID PROJECT				



Cut Area	3.4 SF	Fill Area	37.0 SF
Cut Vol.	0.0 CY	Fill Vol.	0.0 CY
Cut Adj. Vol.	0.0 CY	Fill Adj. Vol.	0.0 CY

STA 216+00.00



Cut Area	3.6 SF	Fill Area	61.0 SF
Cut Vol.	0.0 CY	Fill Vol.	0.0 CY
Cut Adj. Vol.	0.0 CY	Fill Adj. Vol.	0.0 CY

STA 215+50.00

MODEL: IL 375 - 215+50.00 R2 (Sheet)
 FILE NAME: c:\pwworking\tdcollm110354\0978520-Shu-XSections.dwg

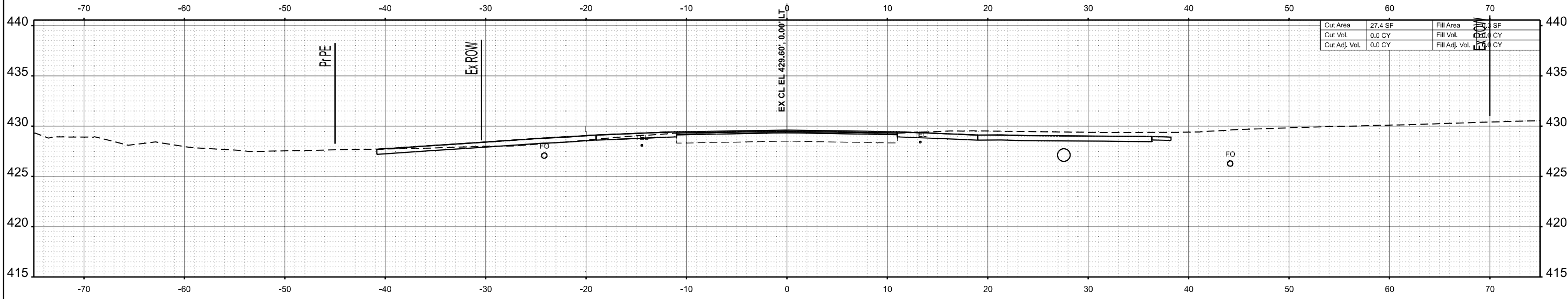
USER NAME = melissa.cole	DESIGNED -	REVISED -
	DRAWN -	REVISED -
	CHECKED -	REVISED -
PLOT DATE = 5/22/2026	DATE -	REVISED -

**STATE OF ILLINOIS
 DEPARTMENT OF TRANSPORTATION**

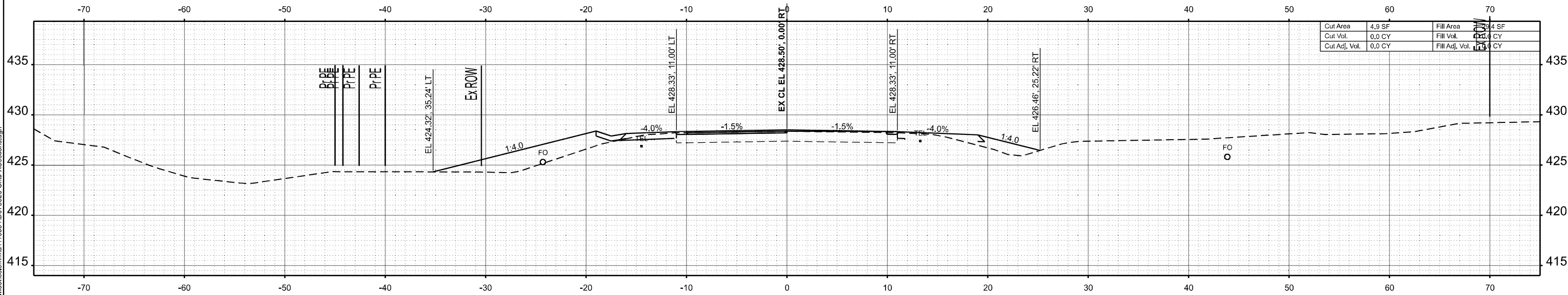
CROSS SECTIONS

SCALE: 1"=5' SHEET 97 OF 269 SHEETS STA. TO STA.

F.A.S RTE.	SECTION	COUNTY	TOTAL SHEETS	SHEET NO.
2826	(41-8,1,2)RS-5;1B-1	Jefferson	408	236
CONTRACT NO. 78520				
ILLINOIS FED. AID PROJECT				



STA 217+43.00



STA 217+00.00

MODEL: IL 375 - 217+00.00 R2 (Sheet)
FILE NAME: c:\pwworkspace\autocad\110354\10978520-Shut-XSections.dgn

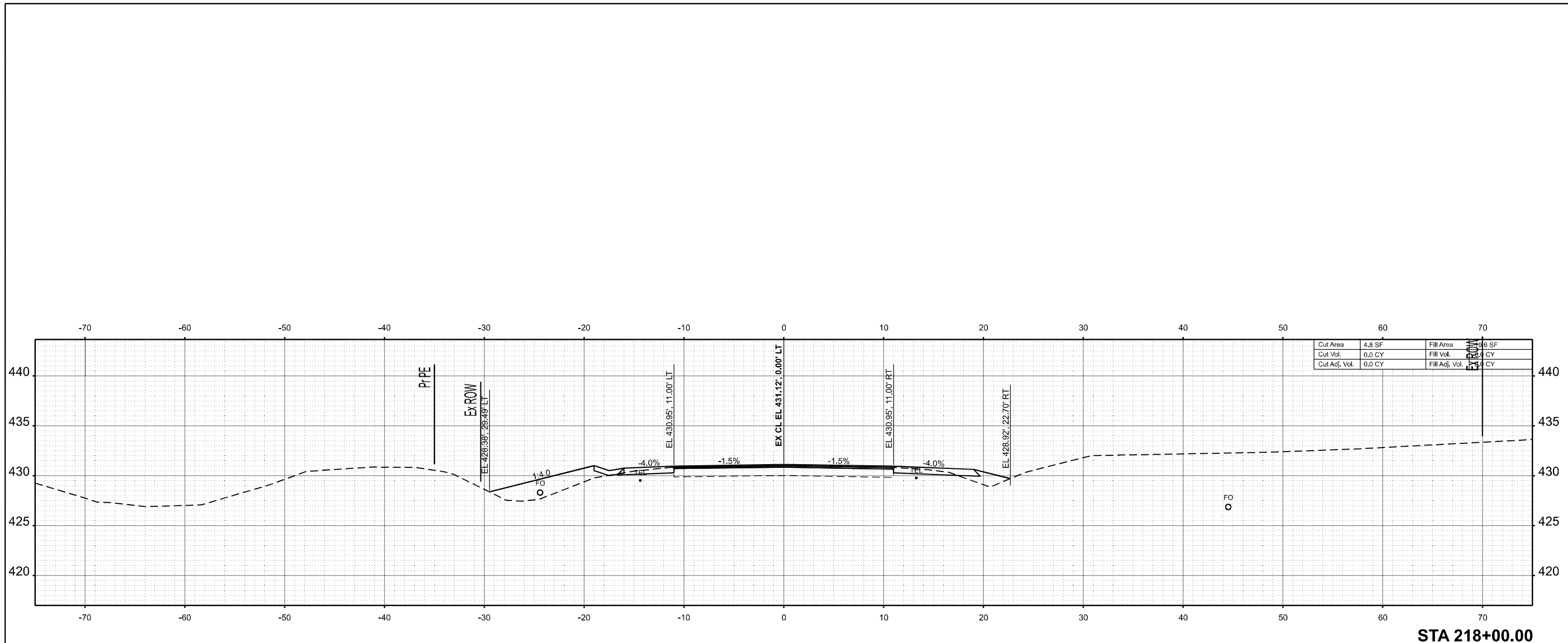
USER NAME = melissa.cole	DESIGNED -	REVISED -
	DRAWN -	REVISED -
	CHECKED -	REVISED -
PLOT DATE = 5/22/2026	DATE -	REVISED -

**STATE OF ILLINOIS
DEPARTMENT OF TRANSPORTATION**

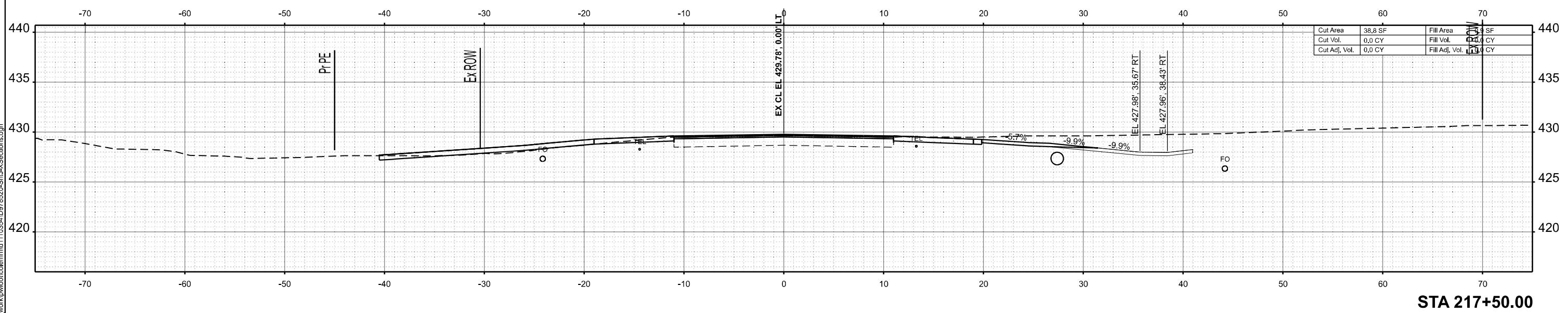
CROSS SECTIONS

SCALE: 1"=5' SHEET 99 OF 269 SHEETS STA. TO STA.

F.A.S RTE.	SECTION	COUNTY	TOTAL SHEETS	SHEET NO.
2826	(41-8,1,2)RS-5;1B-1	Jefferson	408	238
CONTRACT NO. 78520				
ILLINOIS FED. AID PROJECT				



STA 218+00.00



STA 217+50.00

MODEL: IL 375 - 217+50.00 R2 (Sheet)
 FILE NAME: c:\p\work\hdc\colermm\110354\0978520-ShuLXSections.dgn

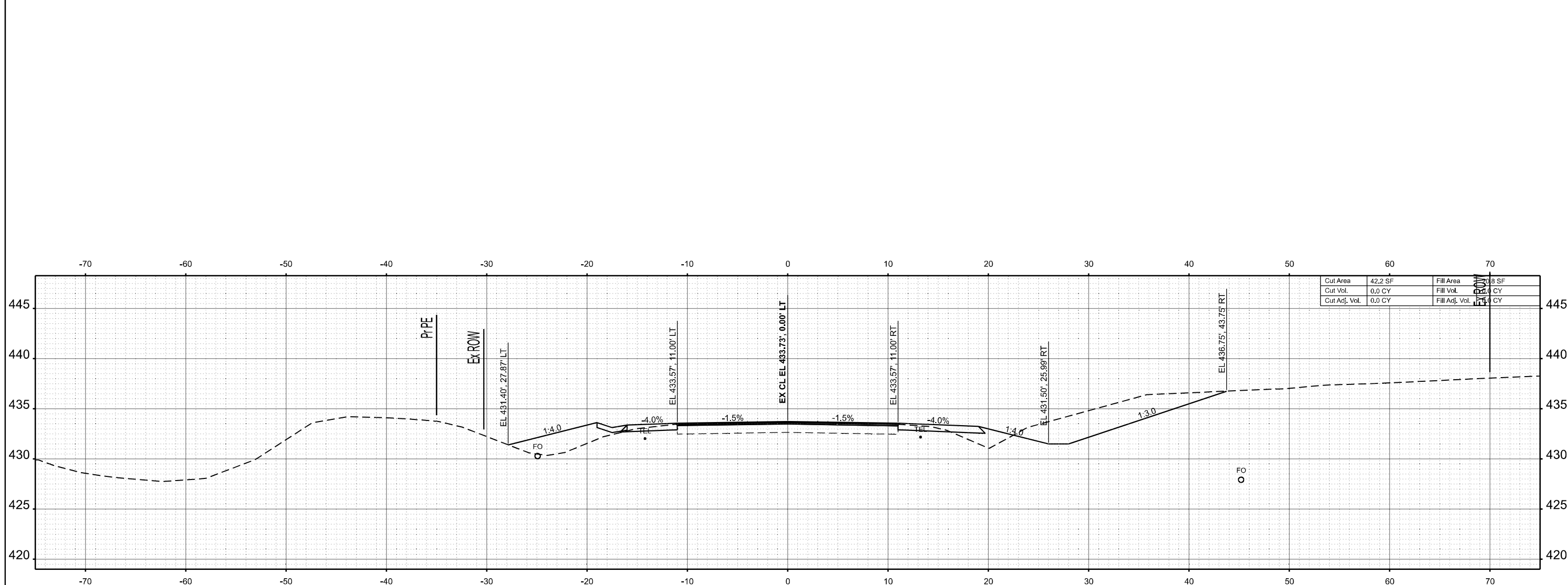
USER NAME = melissa.cole	DESIGNED -	REVISED -
	DRAWN -	REVISED -
	CHECKED -	REVISED -
PLOT DATE = 5/22/2026	DATE -	REVISED -

STATE OF ILLINOIS
 DEPARTMENT OF TRANSPORTATION

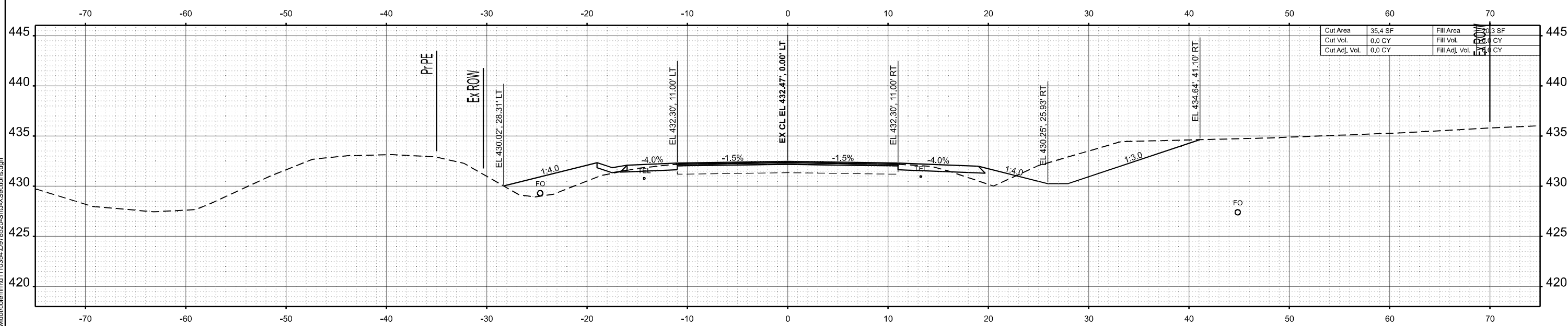
CROSS SECTIONS

SCALE: 1"=5' SHEET 100 OF 269 SHEETS STA. TO STA.

F.A.S. RTE.	SECTION	COUNTY	TOTAL SHEETS	SHEET NO.
2826	(41-8,1,2)RS-5;1B-1	Jefferson	408	239
CONTRACT NO. 78520				
ILLINOIS FED. AID PROJECT				



STA 219+00.00



STA 218+50.00

MODEL: IL 375 - 218+50.00 R2 (Sheet)
 FILE NAME: c:\p\work\wtd\columb\110354\0978520-Shut-X\Sections.dgn

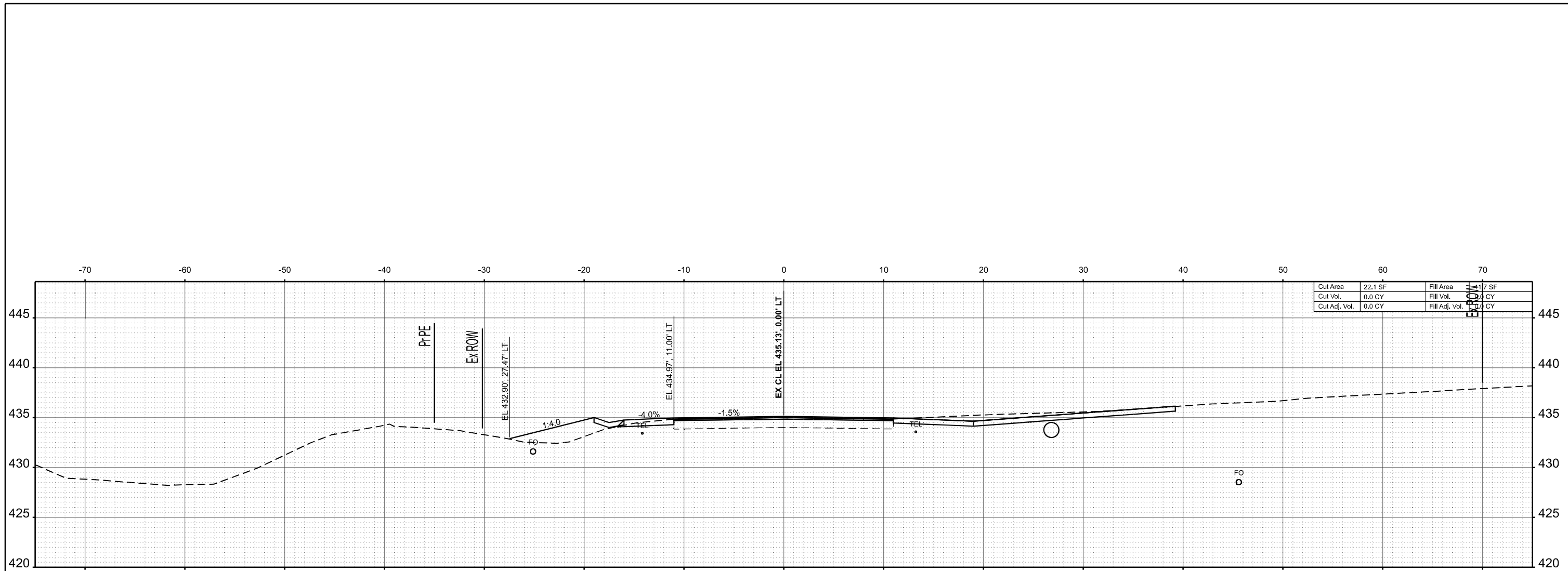
USER NAME = melissa.cole	DESIGNED -	REVISED -
	DRAWN -	REVISED -
	CHECKED -	REVISED -
PLOT DATE = 5/22/2026	DATE -	REVISED -

**STATE OF ILLINOIS
 DEPARTMENT OF TRANSPORTATION**

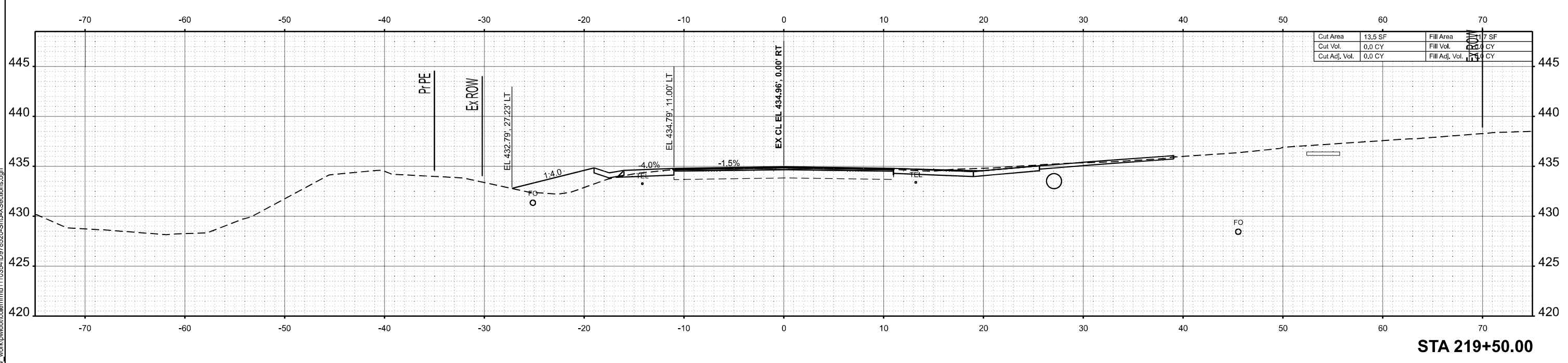
CROSS SECTIONS

SCALE: 1"=5' SHEET 101 OF 269 SHEETS STA. TO STA.

F.A.S RTE.	SECTION	COUNTY	TOTAL SHEETS	SHEET NO.
2826	(41-8,1,2)RS-5;1B-1	Jefferson	408	240
CONTRACT NO. 78520				
ILLINOIS FED. AID PROJECT				



STA 219+58.00



STA 219+50.00

MODEL: IL375 - 219+50.00 R2 (Sheet)
 FILE NAME: c:\p\work\w\101\col\m\110354\ID978520-ShrLXSections.dgn

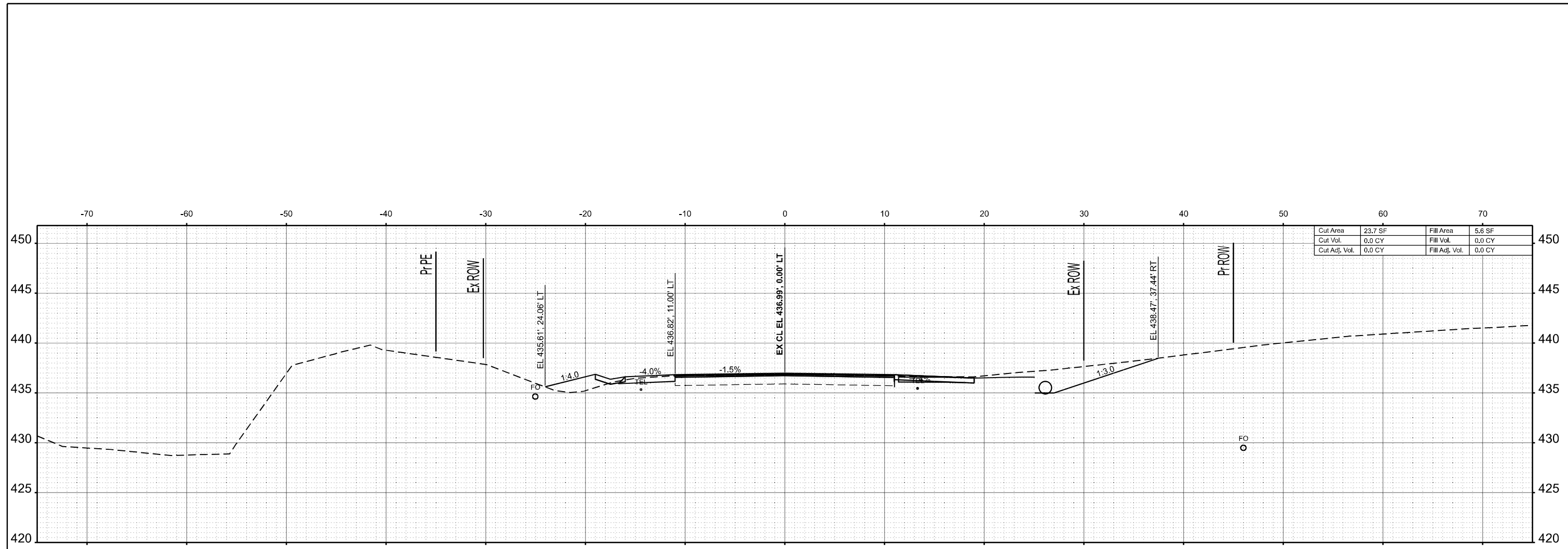
USER NAME = melissa.cole	DESIGNED -	REVISED -
	DRAWN -	REVISED -
	CHECKED -	REVISED -
PLOT DATE = 5/22/2026	DATE -	REVISED -

**STATE OF ILLINOIS
DEPARTMENT OF TRANSPORTATION**

CROSS SECTIONS

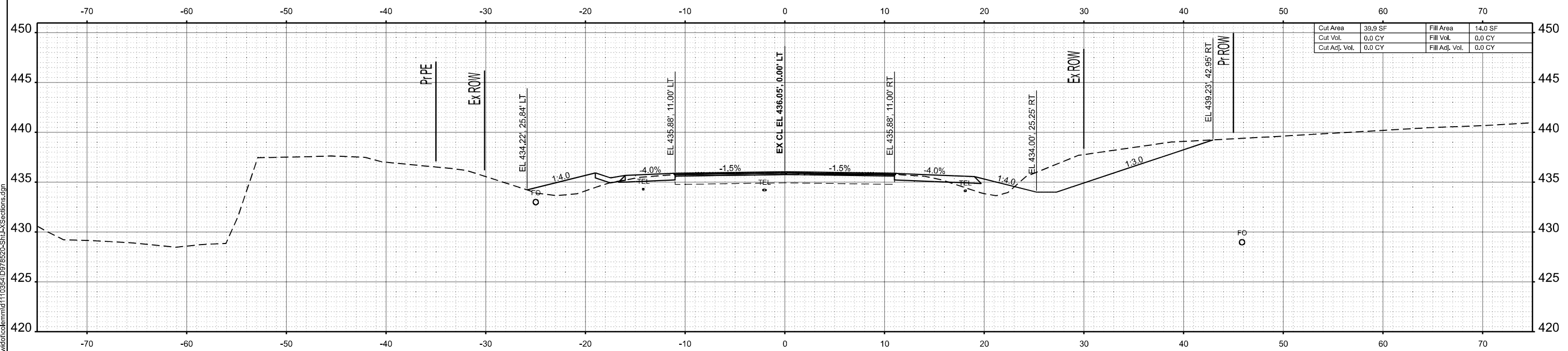
SCALE: 1"=5' SHEET 102 OF 269 SHEETS STA. TO STA.

F.A.S RTE.	SECTION	COUNTY	TOTAL SHEETS	SHEET NO.
2826	(41-8,1,2)RS-5;1B-1	Jefferson	408	241
CONTRACT NO. 78520				
ILLINOIS FED. AID PROJECT				



Cut Area	23.7 SF	Fill Area	5.6 SF
Cut Vol.	0.0 CY	Fill Vol.	0.0 CY
Cut Adj. Vol.	0.0 CY	Fill Adj. Vol.	0.0 CY

STA 220+50.00



Cut Area	39.9 SF	Fill Area	14.0 SF
Cut Vol.	0.0 CY	Fill Vol.	0.0 CY
Cut Adj. Vol.	0.0 CY	Fill Adj. Vol.	0.0 CY

STA 220+00.00

MODEL: IL 375 - 220+00.00 R2 (Sheet)
 FILE NAME: c:\p\work\illinois\collm\110354\ID978520-ShrL-XSections.dgn

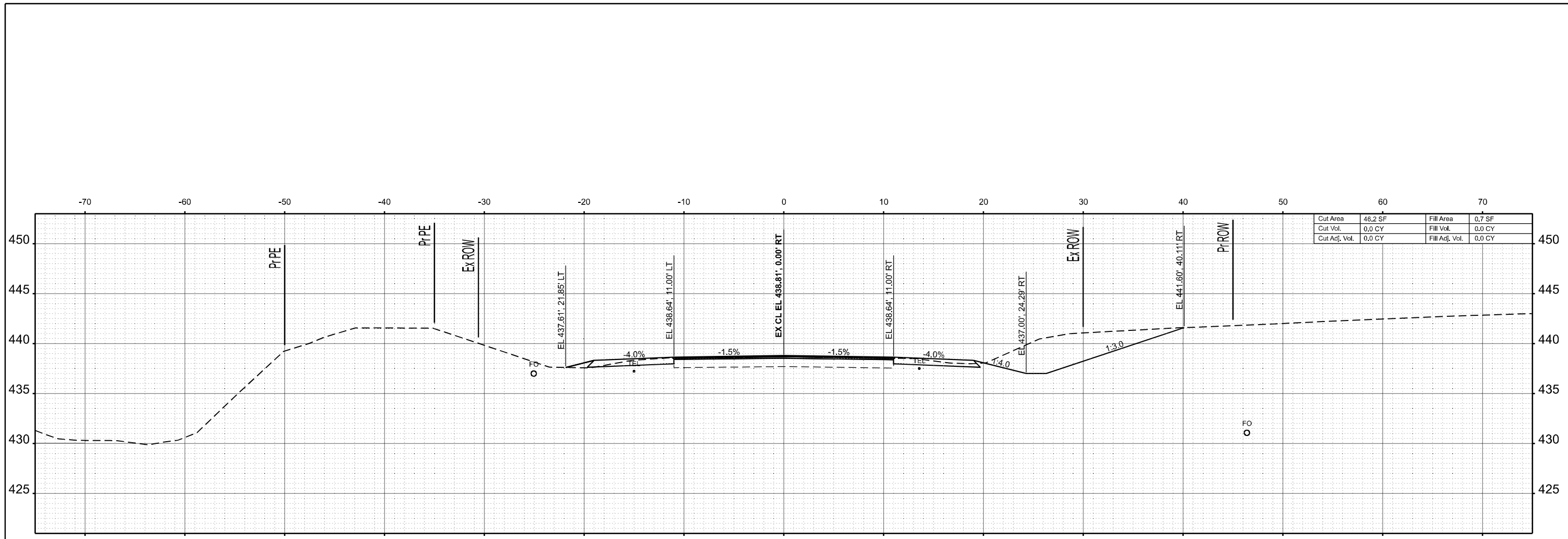
USER NAME = mellissa.cole	DESIGNED -	REVISED -
	DRAWN -	REVISED -
	CHECKED -	REVISED -
PLOT DATE = 5/22/2026	DATE -	REVISED -

**STATE OF ILLINOIS
DEPARTMENT OF TRANSPORTATION**

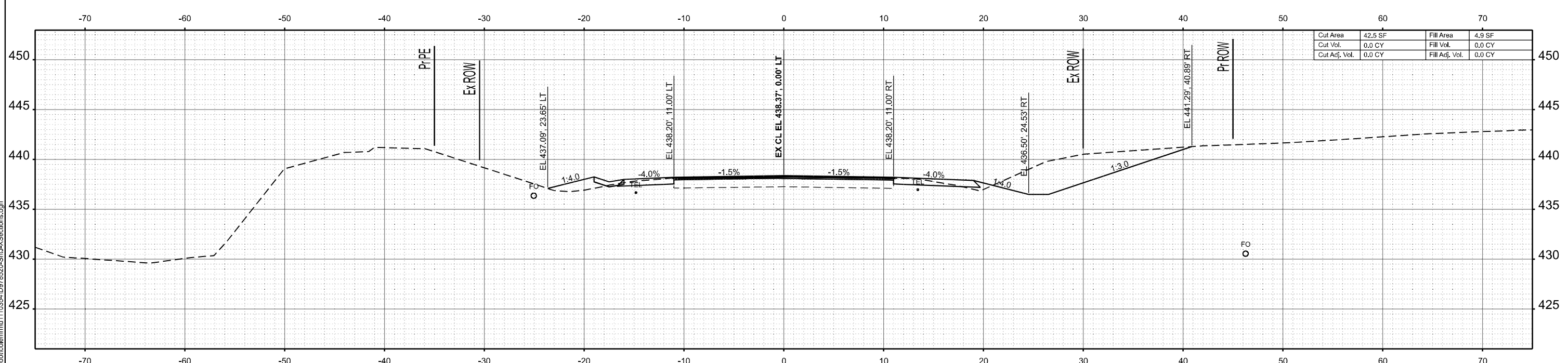
CROSS SECTIONS

SCALE: 1"=5' SHEET 103 OF 269 SHEETS STA. TO STA.

F.A.S. RTE.	SECTION	COUNTY	TOTAL SHEETS	SHEET NO.
2826	(41-8,1,2)RS-5;1B-1	Jefferson	408	242
CONTRACT NO. 78520				
ILLINOIS FED. AID PROJECT				



STA 222+00.00



STA 221+50.00

MODEL: IL 375 - 221+50.00 R2 (Sheet)
FILE NAME: c:\pwworking\autocad\mtd110354\0978520-Sub-X\Sections.dwg

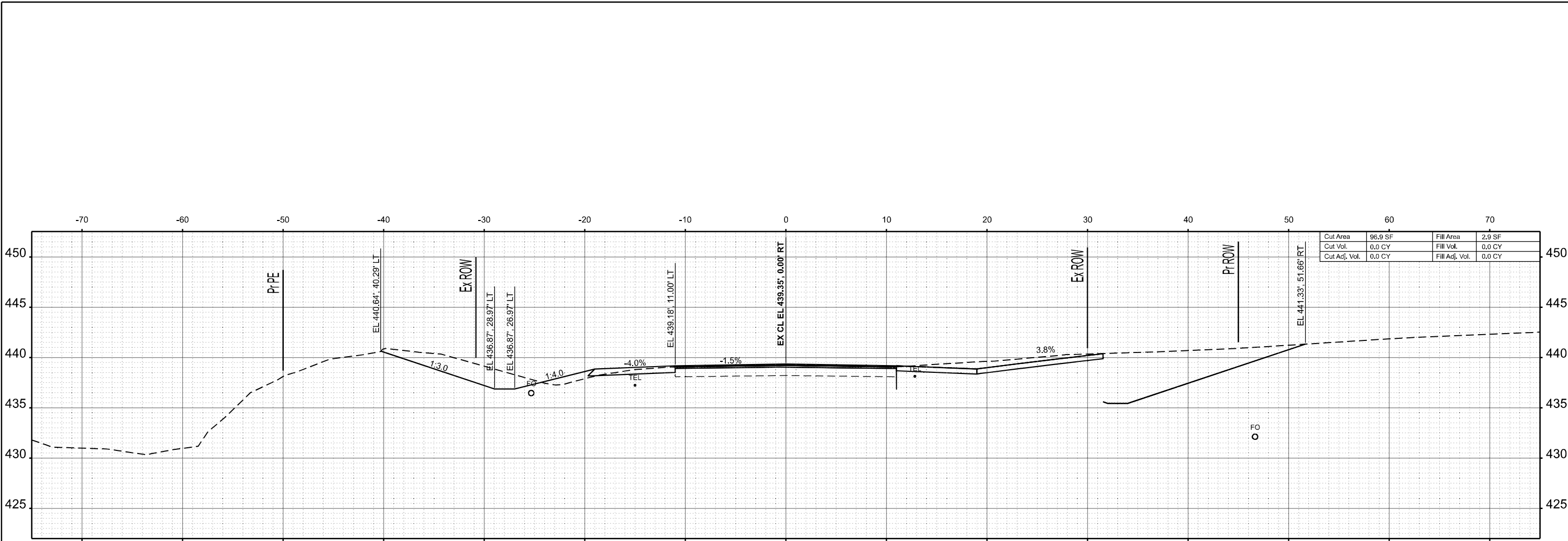
USER NAME = melissa.cole	DESIGNED -	REVISED -
	DRAWN -	REVISED -
	CHECKED -	REVISED -
PLOT DATE = 5/22/2026	DATE -	REVISED -

**STATE OF ILLINOIS
DEPARTMENT OF TRANSPORTATION**

CROSS SECTIONS

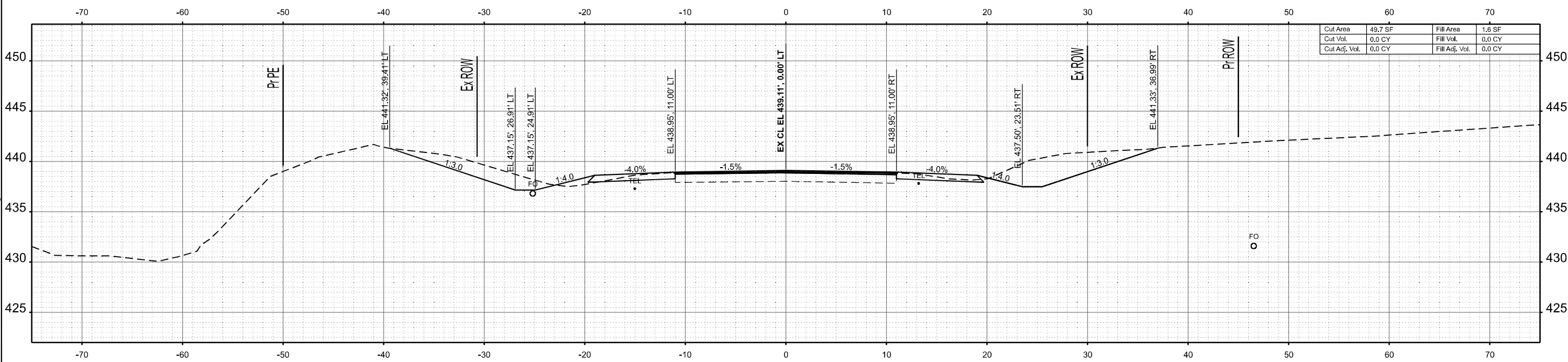
SCALE: 1"=5' SHEET 105 OF 269 SHEETS STA. TO STA.

F.A.S. RTE.	SECTION	COUNTY	TOTAL SHEETS	SHEET NO.
2826	(41-8,1,2)RS-5;1B-1	Jefferson	408	244
CONTRACT NO. 78520				
ILLINOIS FED. AID PROJECT				



Cut Area	96.9 SF	Fill Area	2.9 SF
Cut Vol.	0.0 CY	Fill Vol.	0.0 CY
Cut Adj. Vol.	0.0 CY	Fill Adj. Vol.	0.0 CY

STA 223+00.00



Cut Area	49.7 SF	Fill Area	1.6 SF
Cut Vol.	0.0 CY	Fill Vol.	0.0 CY
Cut Adj. Vol.	0.0 CY	Fill Adj. Vol.	0.0 CY

STA 222+50.00

MODEL: IL 375 - 222+50.00 R2 (Sheet)
FILE NAME: c:\p\work\78520\110354\0978520-Shr\XSections.dgn

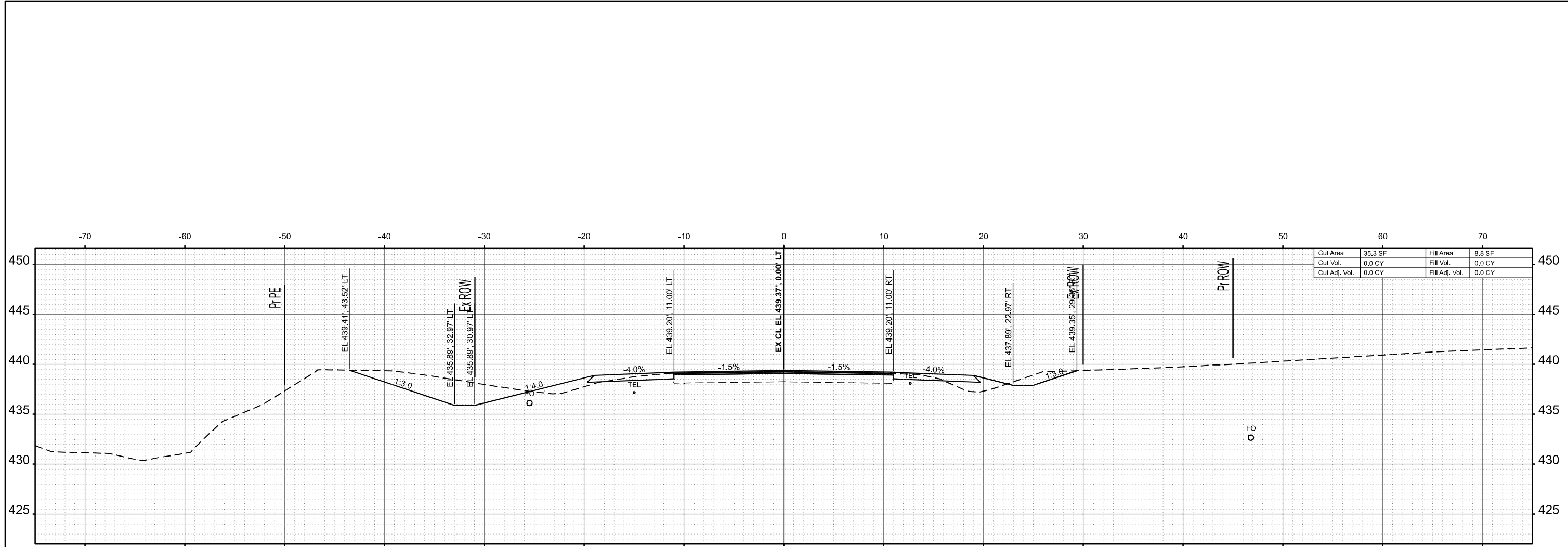
USER NAME =	melissa.cole	DESIGNED -	REVISED -
		DRAWN -	REVISED -
		CHECKED -	REVISED -
PLOT DATE =	5/22/2026	DATE -	REVISED -

**STATE OF ILLINOIS
DEPARTMENT OF TRANSPORTATION**

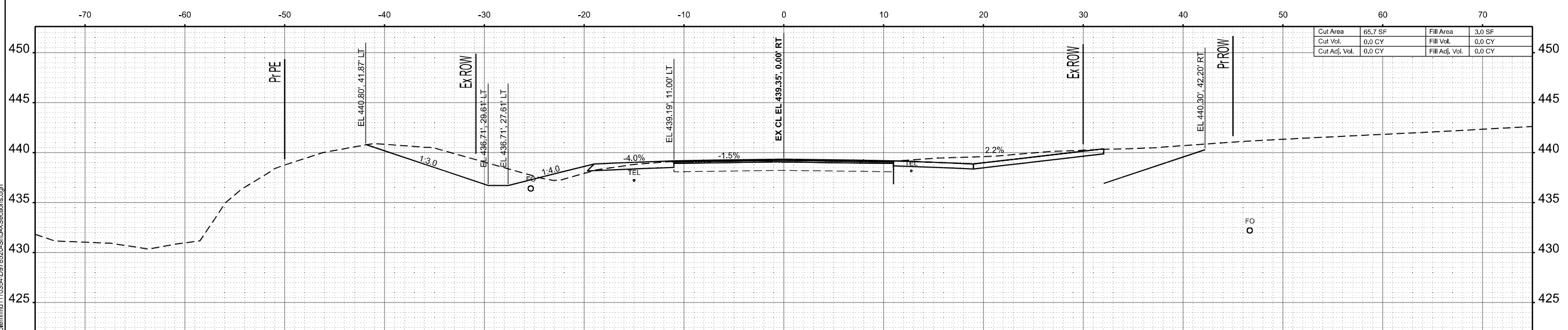
CROSS SECTIONS

SCALE: 1"=5' SHEET 106 OF 269 SHEETS STA. TO STA.

F.A.S RTE.	SECTION	COUNTY	TOTAL SHEETS	SHEET NO.
2826	(41-8,1,2)RS-5;1B-1	Jefferson	408	245
CONTRACT NO. 78520				
ILLINOIS FED. AID PROJECT				



STA 223+50.00



STA 223+08.00

MODEL: IL375 - 223+08.00 R2 (Sheet)
 FILE NAME: c:\p\work\kwd\luciderm\110354\ID978520-ShuLXSections.dgn

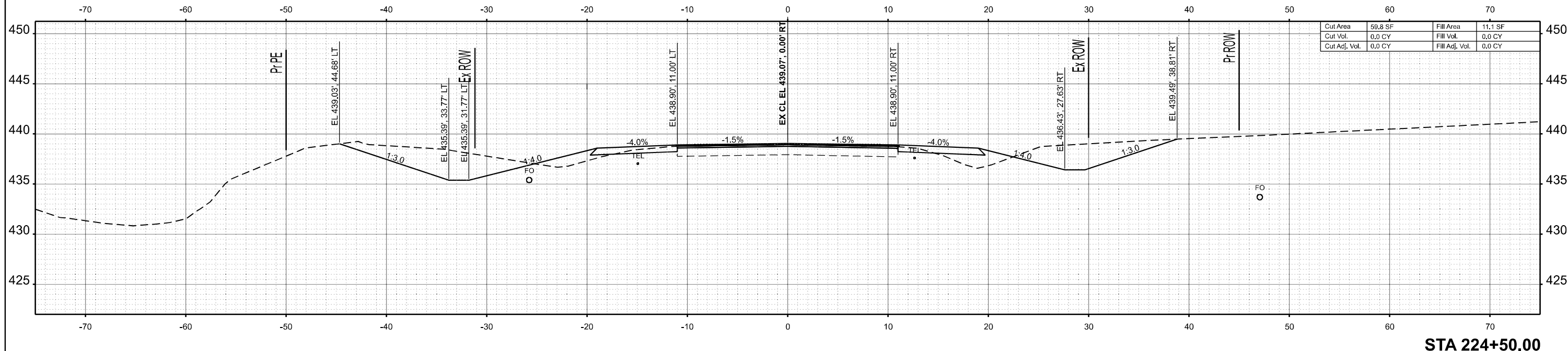
USER NAME = melissa.cole	DESIGNED -	REVISED -
	DRAWN -	REVISED -
	CHECKED -	REVISED -
PLOT DATE = 5/22/2026	DATE -	REVISED -

**STATE OF ILLINOIS
DEPARTMENT OF TRANSPORTATION**

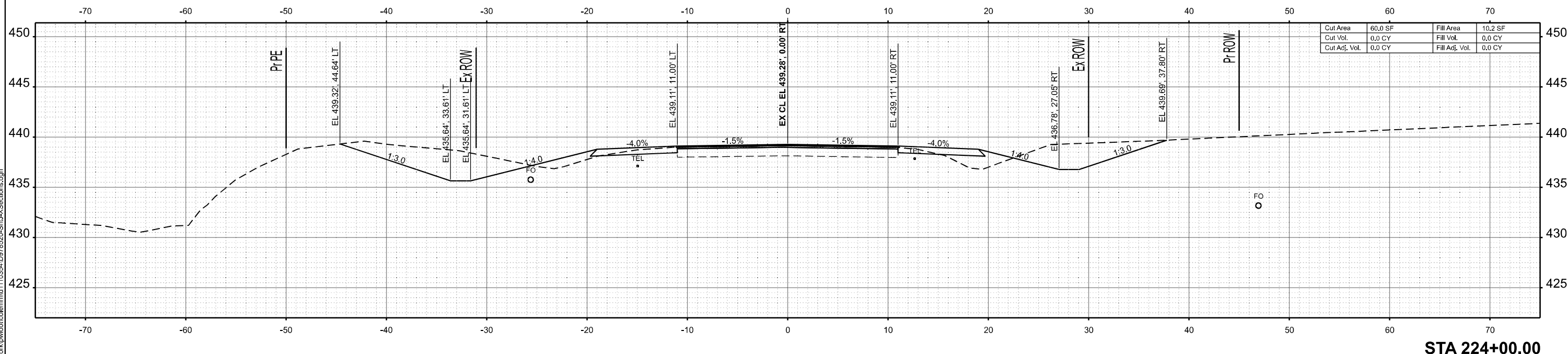
CROSS SECTIONS

SCALE: 1"=5' SHEET 107 OF 269 SHEETS STA. TO STA.

F.A.S RTE.	SECTION	COUNTY	TOTAL SHEETS	SHEET NO.
2826	(41-8,1,2)RS-5;1B-1	Jefferson	408	246
CONTRACT NO. 78520				
ILLINOIS FED. AID PROJECT				



STA 224+50.00



STA 224+00.00

MODEL: IL375 - 224+00.00 R2 (Sheet)
 FILE NAME: c:\pwworking\dotcom\1103541D978520-Shu-XSections.dgn

USER NAME = melissa.cole	DESIGNED -	REVISED -
	DRAWN -	REVISED -
	CHECKED -	REVISED -
PLOT DATE = 5/22/2026	DATE -	REVISED -

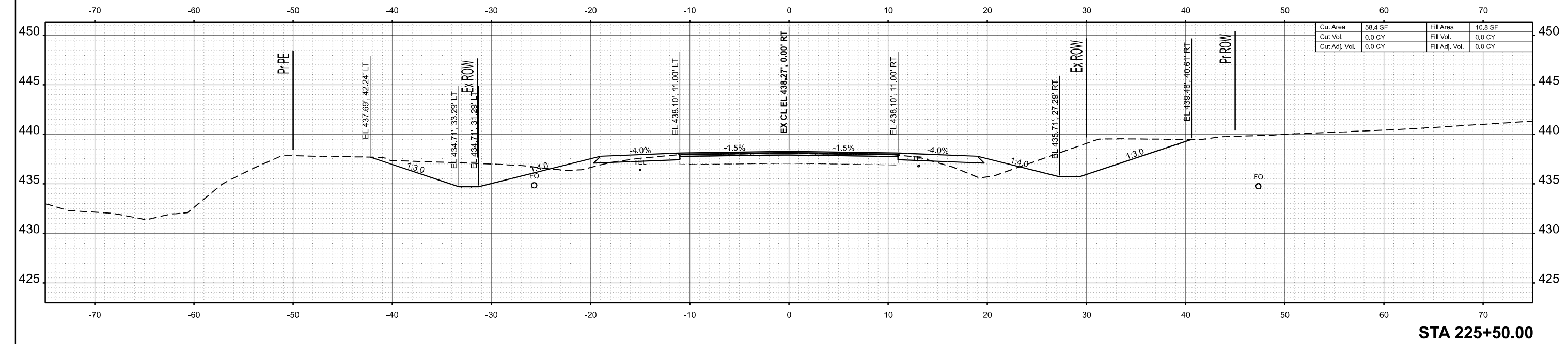
STATE OF ILLINOIS
DEPARTMENT OF TRANSPORTATION

CROSS SECTIONS

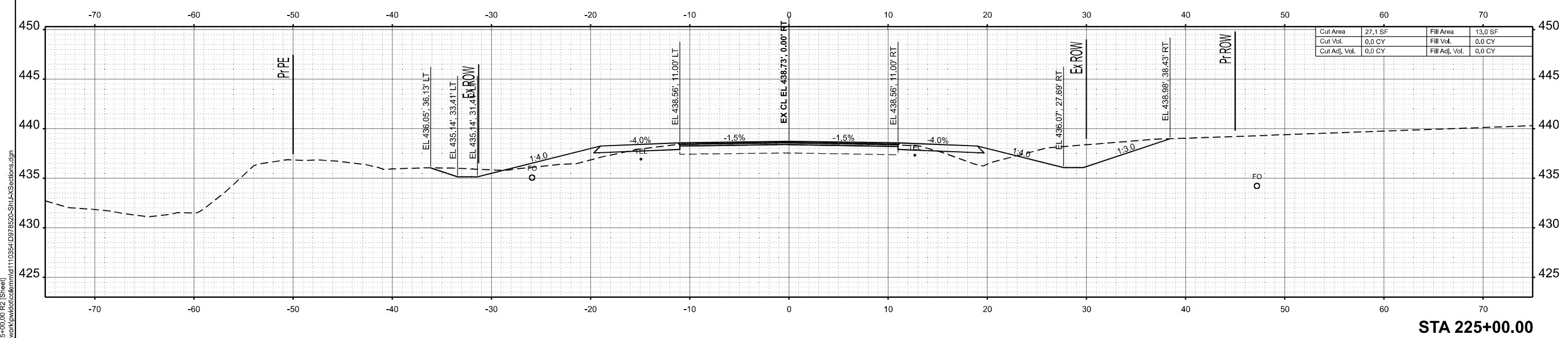
SCALE: 1"=5' SHEET 108 OF 269 SHEETS STA. TO STA.

F.A.S. RTE.	SECTION	COUNTY	TOTAL SHEETS	SHEET NO.
2826	(41-8,1,2)RS-5;1B-1	Jefferson	408	247
CONTRACT NO. 78520				
ILLINOIS FED. AID PROJECT				

MODEL: IL375 - 225+00 R2 (Sheet)
 FILE NAME: c:\pwworking\mcdm110354\0978520-Shut-XSections.dgn



STA 225+50.00



STA 225+00.00

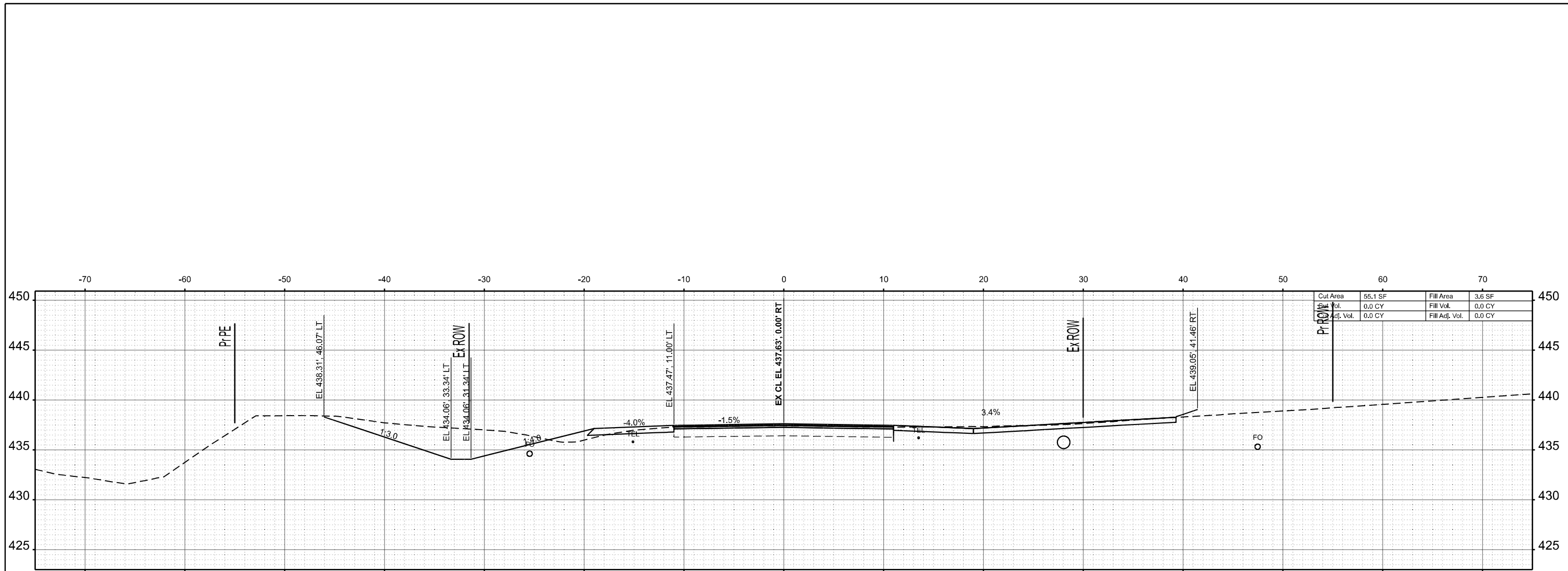
USER NAME = melissa.cole	DESIGNED -	REVISED -
	DRAWN -	REVISED -
	CHECKED -	REVISED -
PLOT DATE = 5/22/2026	DATE -	REVISED -

**STATE OF ILLINOIS
 DEPARTMENT OF TRANSPORTATION**

CROSS SECTIONS

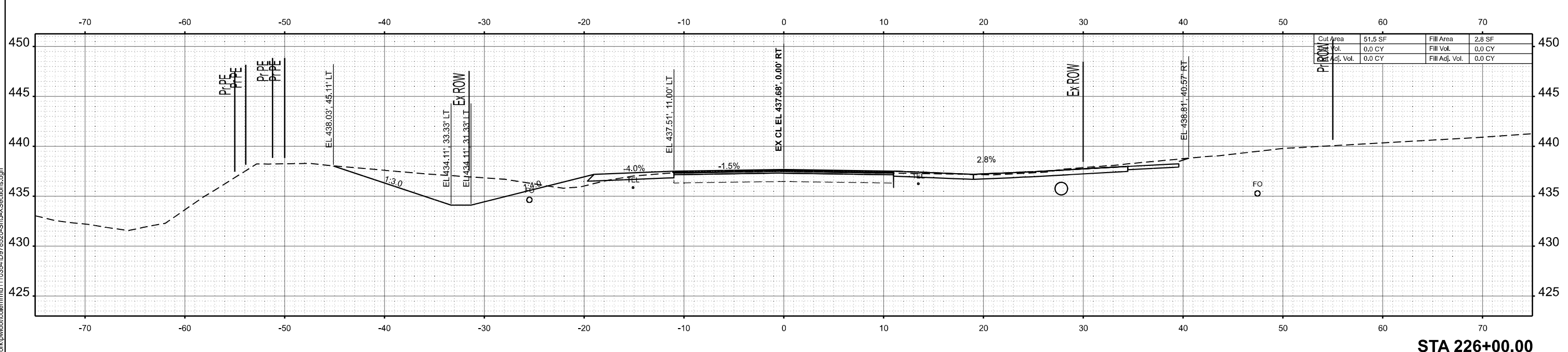
SCALE: 1"=5' SHEET 109 OF 269 SHEETS STA. TO STA.

F.A.S RTE.	SECTION	COUNTY	TOTAL SHEETS	SHEET NO.
2826	(41-8,1,2)RS-5;1B-1	Jefferson	408	248
CONTRACT NO. 78520				
ILLINOIS FED. AID PROJECT				



STA 226+04.00

Cut Area	55.1 SF	Fill Area	3.6 SF
Vol.	0.0 CY	Fill Vol.	0.0 CY
Adj. Vol.	0.0 CY	Fill Adj. Vol.	0.0 CY



STA 226+00.00

Cut Area	51.5 SF	Fill Area	2.8 SF
Vol.	0.0 CY	Fill Vol.	0.0 CY
Adj. Vol.	0.0 CY	Fill Adj. Vol.	0.0 CY

MODEL: IL375 - 226+00.00 R2 (Sheet)
 FILE NAME: c:\pwworking\autocad\mtd110354\0978520-Shut-XSections.dgn

USER NAME = melissa.cole	DESIGNED -	REVISED -
	DRAWN -	REVISED -
	CHECKED -	REVISED -
PLOT DATE = 5/22/2026	DATE -	REVISED -

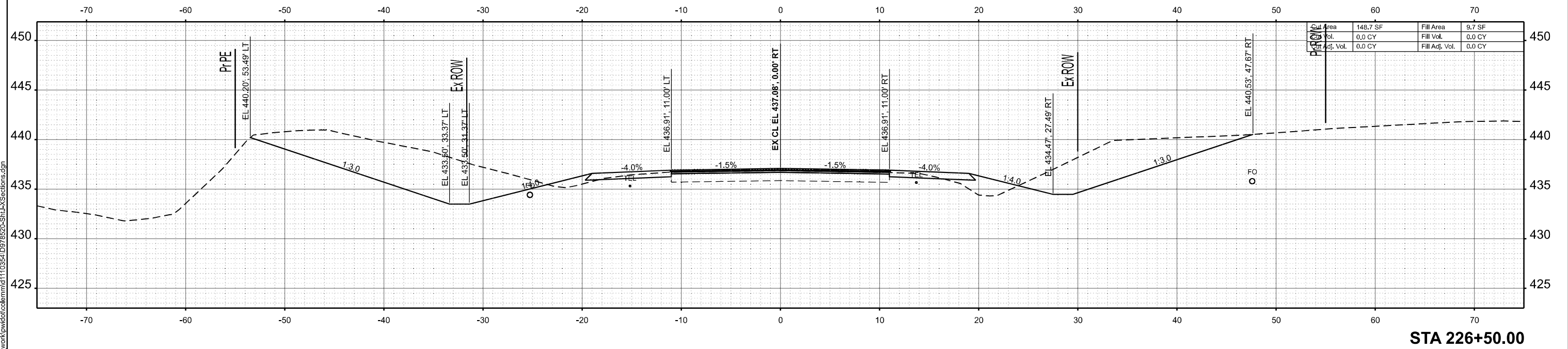
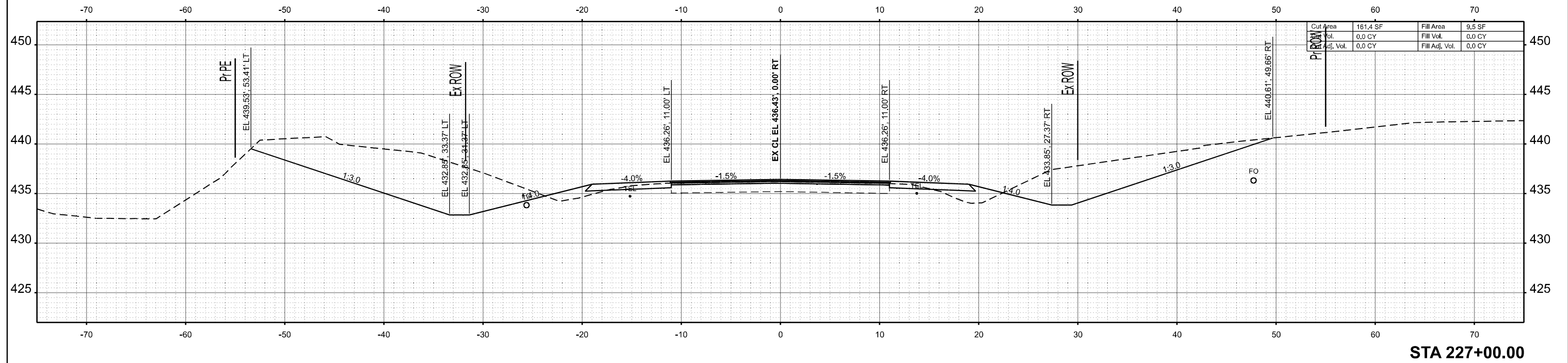
STATE OF ILLINOIS
DEPARTMENT OF TRANSPORTATION

CROSS SECTIONS

SCALE: 1"=5' SHEET 110 OF 269 SHEETS STA. TO STA.

F.A.S. RTE.	SECTION	COUNTY	TOTAL SHEETS	SHEET NO.
2826	(41-8,1,2)RS-5;1B-1	Jefferson	408	249
CONTRACT NO. 78520				
ILLINOIS FED. AID PROJECT				

MODEL: IL375 - 226+50.00 R2 (Sheet)
 FILE NAME: c:\pwworking\autocad\m110354\0978520-Sub-XSections.dgn



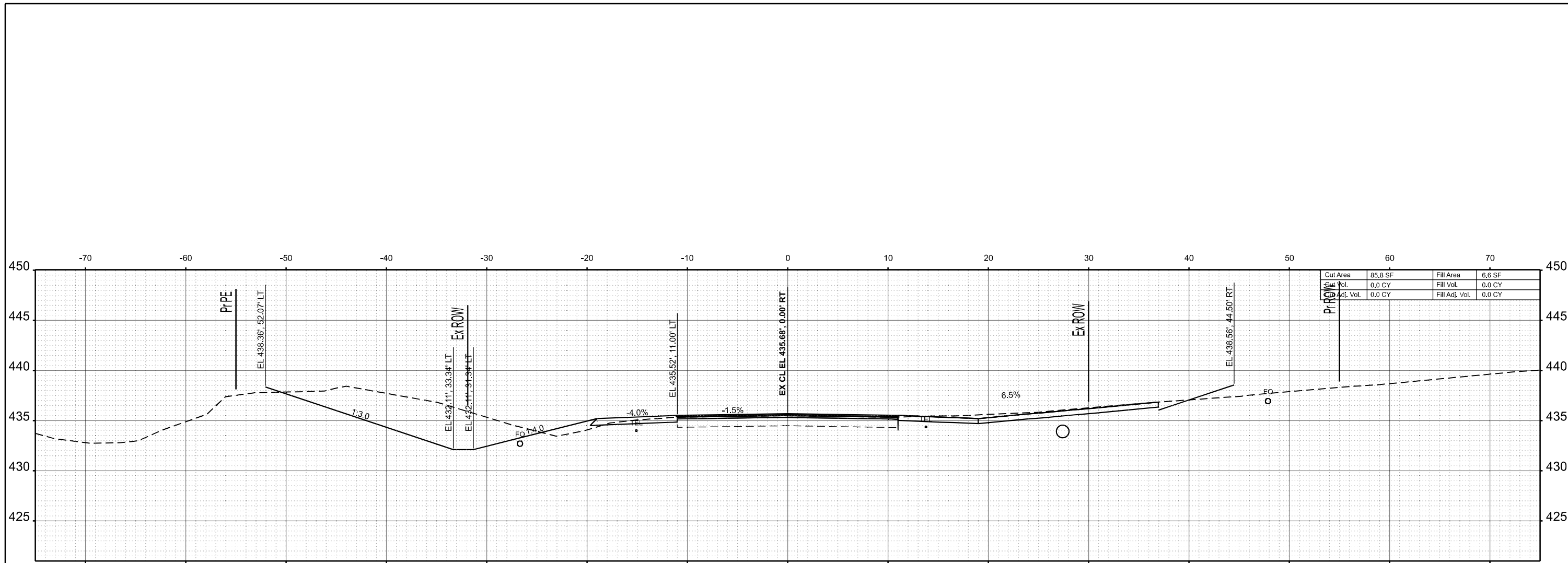
USER NAME = melissa.cole	DESIGNED -	REVISED -
	DRAWN -	REVISED -
	CHECKED -	REVISED -
PLOT DATE = 5/22/2026	DATE -	REVISED -

**STATE OF ILLINOIS
 DEPARTMENT OF TRANSPORTATION**

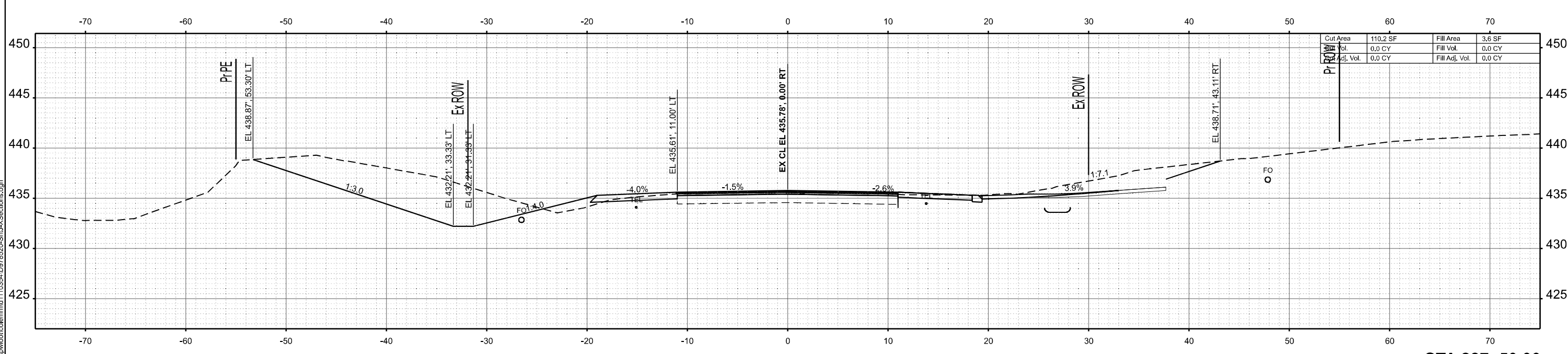
CROSS SECTIONS

SCALE: 1"=5' SHEET 111 OF 269 SHEETS STA. TO STA.

F.A.S RTE.	SECTION	COUNTY	TOTAL SHEETS	SHEET NO.
2826	(41-8,1,2)RS-5;1B-1	Jefferson	408	250
CONTRACT NO. 78520				
ILLINOIS FED. AID PROJECT				



STA 227+58.00



STA 227+50.00

MODEL: IL 375 - 227+50.00 R2 (Sheet)
 FILE NAME: c:\pwworking\illinois\110354\0978520-Sub-X\Sections.dgn

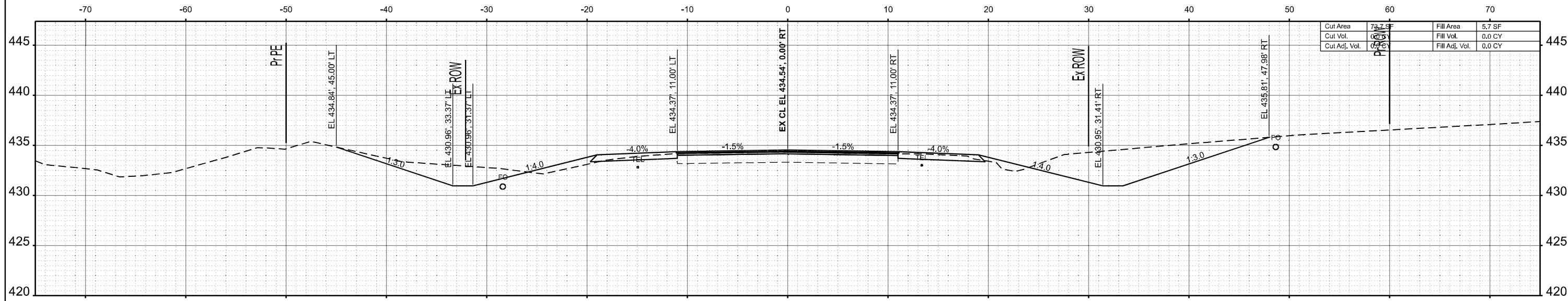
USER NAME = melissa.cole	DESIGNED -	REVISED -
	DRAWN -	REVISED -
	CHECKED -	REVISED -
PLOT DATE = 5/22/2026	DATE -	REVISED -

**STATE OF ILLINOIS
 DEPARTMENT OF TRANSPORTATION**

CROSS SECTIONS

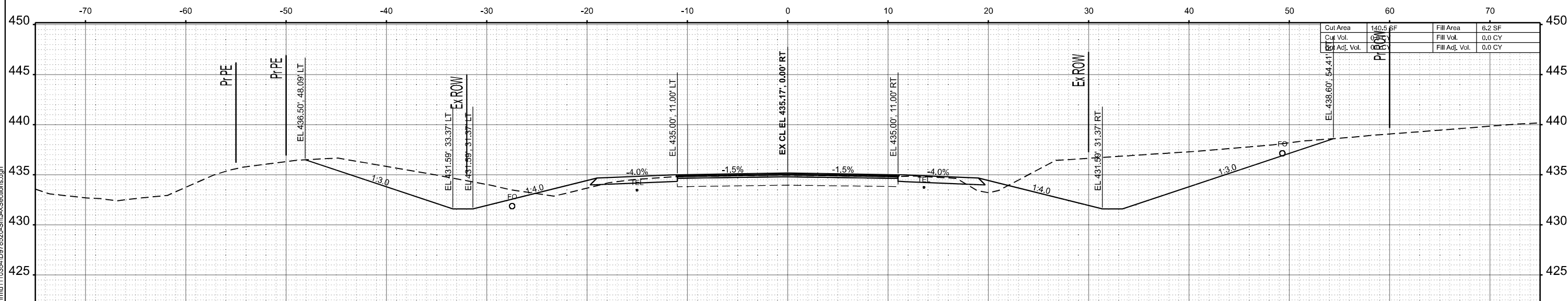
SCALE: 1"=5' SHEET 112 OF 269 SHEETS STA. TO STA.

F.A.S. RTE.	SECTION	COUNTY	TOTAL SHEETS	SHEET NO.
2826	(41-8,1,2)RS-5;1B-1	Jefferson	408	251
CONTRACT NO. 78520				
ILLINOIS FED. AID PROJECT				



Cut Area	73.2 SF	Fill Area	5.7 SF
Cut Vol.	0.0 CY	Fill Vol.	0.0 CY
Cut Adj. Vol.	0.0 CY	Fill Adj. Vol.	0.0 CY

STA 228+50.00



Cut Area	140.5 SF	Fill Area	6.2 SF
Cut Vol.	0.0 CY	Fill Vol.	0.0 CY
Cut Adj. Vol.	0.0 CY	Fill Adj. Vol.	0.0 CY

STA 228+00.00

MODEL: IL375 - 228+00.00 R2 (Sheet)
FILE NAME: c:\p\work\110354\10978520-Shulz\XSections.dgn

USER NAME = melissa.cole	DESIGNED -	REVISED -
	DRAWN -	REVISED -
	CHECKED -	REVISED -
PLOT DATE = 5/22/2026	DATE -	REVISED -

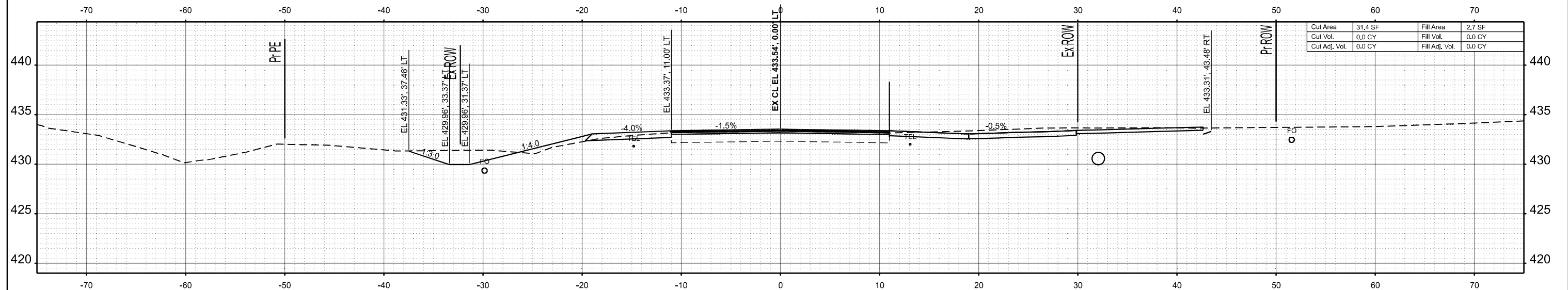
**STATE OF ILLINOIS
DEPARTMENT OF TRANSPORTATION**

CROSS SECTIONS

SCALE: 1"=5' SHEET 113 OF 269 SHEETS STA. TO STA.

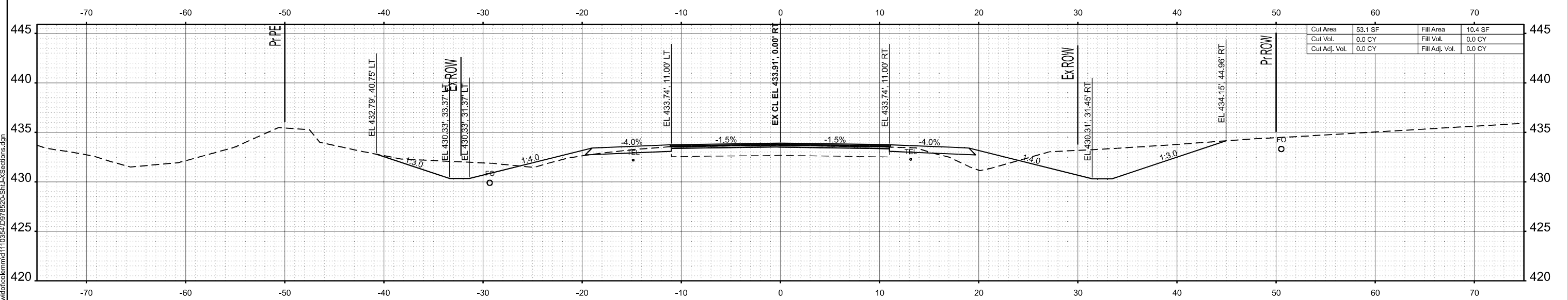
F.A.S RTE.	SECTION	COUNTY	TOTAL SHEETS	SHEET NO.
2826	(41-8,1,2)RS-5;1B-1	Jefferson	408	252
CONTRACT NO. 78520				
ILLINOIS FED. AID PROJECT				

MODEL: IL375 - 229+00.R2 (Sheet)
 FILE NAME: c:\p\work\110354\10978520-Stru-XSections.dgn



Cut Area	31.4 SF	Fill Area	2.7 SF
Cut Vol.	0.0 CY	Fill Vol.	0.0 CY
Cut Adj. Vol.	0.0 CY	Fill Adj. Vol.	0.0 CY

STA 229+28.00



Cut Area	53.1 SF	Fill Area	10.4 SF
Cut Vol.	0.0 CY	Fill Vol.	0.0 CY
Cut Adj. Vol.	0.0 CY	Fill Adj. Vol.	0.0 CY

STA 229+00.00

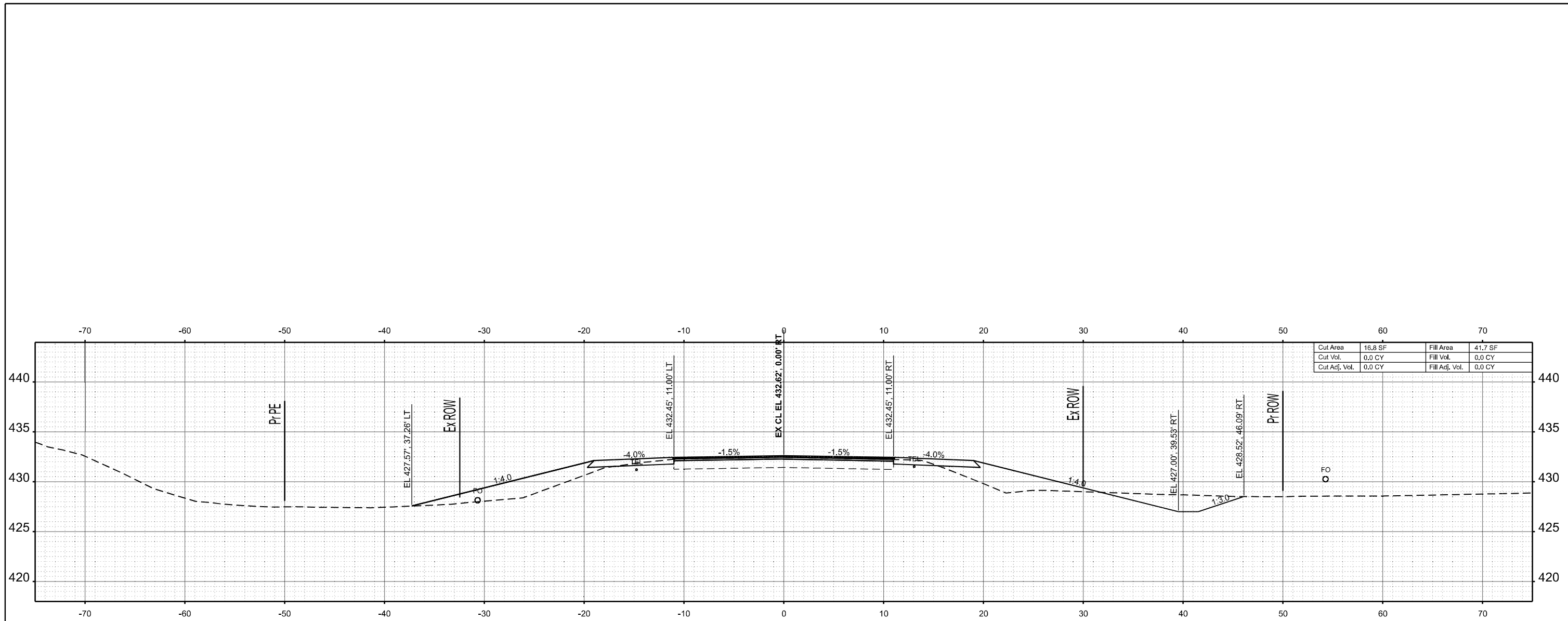
USER NAME = melissa.cole	DESIGNED -	REVISED -
	DRAWN -	REVISED -
	CHECKED -	REVISED -
PLOT DATE = 5/22/2026	DATE -	REVISED -

STATE OF ILLINOIS
 DEPARTMENT OF TRANSPORTATION

CROSS SECTIONS

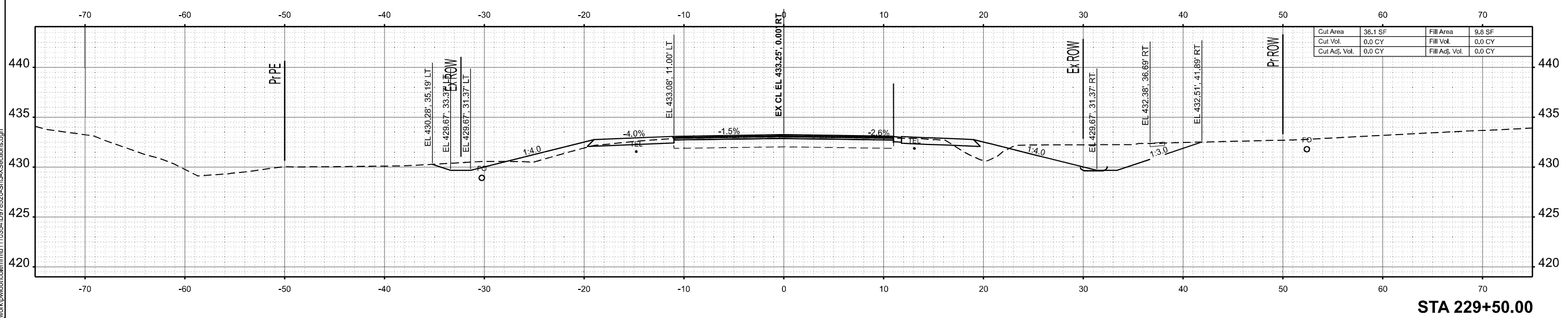
SCALE: 1"=5' SHEET 114 OF 269 SHEETS STA. TO STA.

F.A.S RTE.	SECTION	COUNTY	TOTAL SHEETS	SHEET NO.
2826	(41-8,1,2)RS-5;1B-1	Jefferson	408	253
CONTRACT NO. 78520				
ILLINOIS FED. AID PROJECT				



Cut Area	16.8 SF	Fill Area	41.7 SF
Cut Vol.	0.0 CY	Fill Vol.	0.0 CY
Cut Adj. Vol.	0.0 CY	Fill Adj. Vol.	0.0 CY

STA 230+00.00



Cut Area	36.1 SF	Fill Area	9.8 SF
Cut Vol.	0.0 CY	Fill Vol.	0.0 CY
Cut Adj. Vol.	0.0 CY	Fill Adj. Vol.	0.0 CY

STA 229+50.00

MODEL: IL375 - 229+50.00 R2 (Sheet)
FILE NAME: c:\p\work\10\10354\0978520-Shut-X\Sections.dgn

USER NAME = melissa.cole	DESIGNED -	REVISED -
	DRAWN -	REVISED -
	CHECKED -	REVISED -
PLOT DATE = 5/22/2026	DATE -	REVISED -

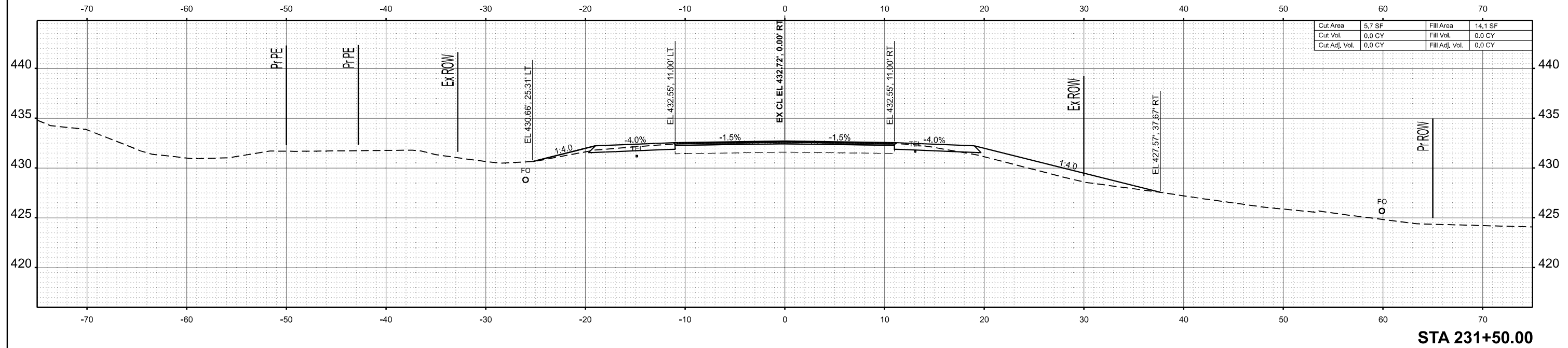
**STATE OF ILLINOIS
DEPARTMENT OF TRANSPORTATION**

CROSS SECTIONS

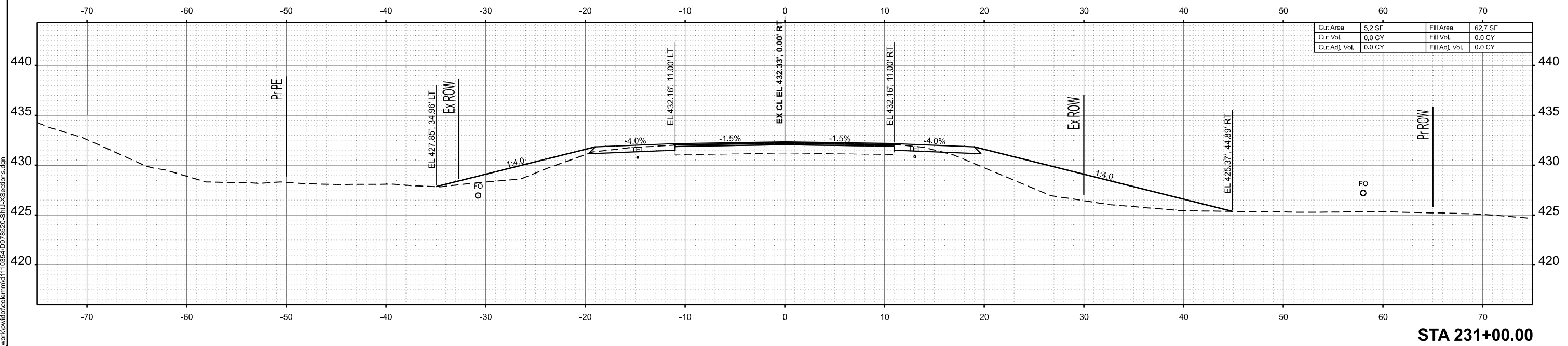
SCALE: 1"=5' SHEET 115 OF 269 SHEETS STA. TO STA.

F.A.S. RTE.	SECTION	COUNTY	TOTAL SHEETS	SHEET NO.
2826	(41-8,1,2)RS-5;1B-1	Jefferson	408	254
CONTRACT NO. 78520			ILLINOIS FED. AID PROJECT	

MODEL: IL375 - 231+00.R2 (Sheet)
 FILE NAME: c:\p\work\w\h\l\c\m\m\110354\0978520-ShuL-XSections.dgn



STA 231+50.00



STA 231+00.00

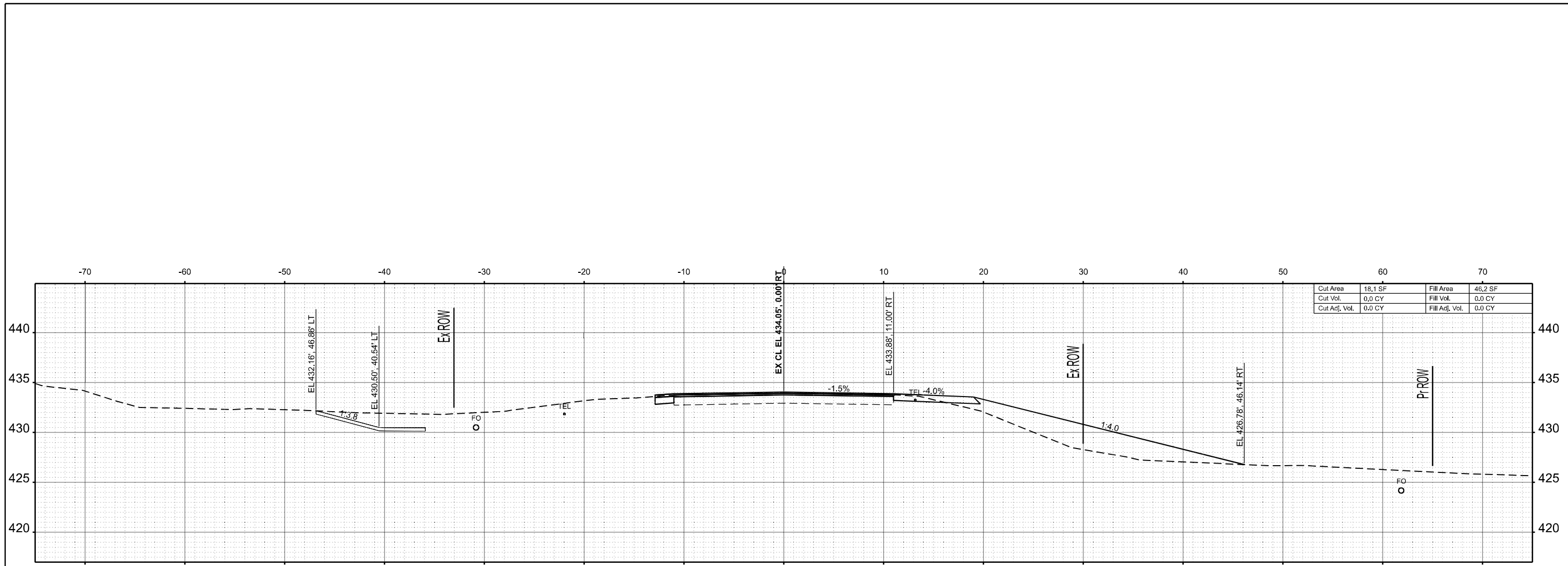
USER NAME = melissa.cole	DESIGNED -	REVISED -
	DRAWN -	REVISED -
	CHECKED -	REVISED -
PLOT DATE = 5/22/2026	DATE -	REVISED -

**STATE OF ILLINOIS
 DEPARTMENT OF TRANSPORTATION**

CROSS SECTIONS

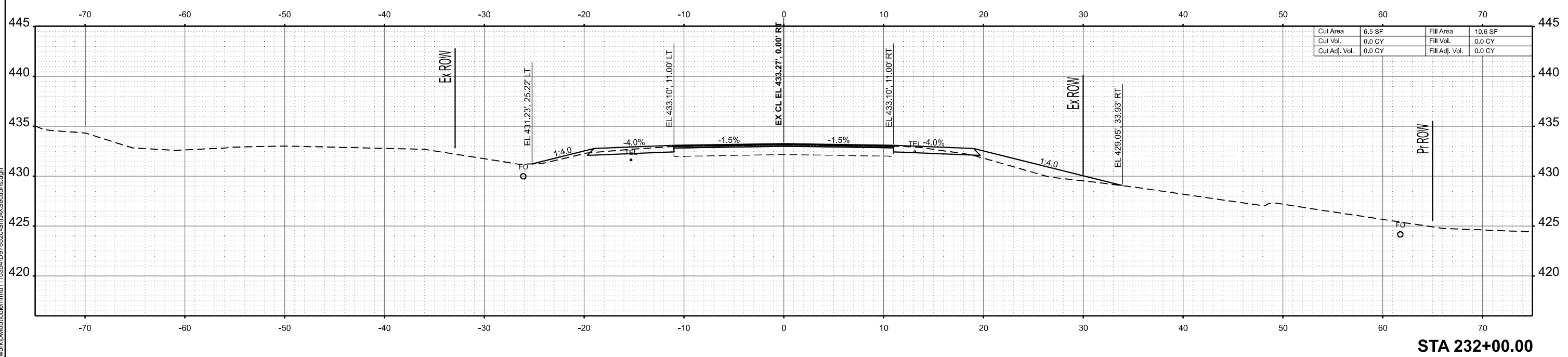
SCALE: 1"=5' SHEET 117 OF 269 SHEETS STA. TO STA.

F.A.S RTE.	SECTION	COUNTY	TOTAL SHEETS	SHEET NO.
2826	(41-8,1,2)RS-5;1B-1	Jefferson	408	256
CONTRACT NO. 78520				
ILLINOIS FED. AID PROJECT				



Cut Area	18.1 SF	Fill Area	46.2 SF
Cut Vol.	0.0 CY	Fill Vol.	0.0 CY
Cut Adj. Vol.	0.0 CY	Fill Adj. Vol.	0.0 CY

STA 232+50.00



Cut Area	6.5 SF	Fill Area	10.6 SF
Cut Vol.	0.0 CY	Fill Vol.	0.0 CY
Cut Adj. Vol.	0.0 CY	Fill Adj. Vol.	0.0 CY

STA 232+00.00

MODEL: IL 375 - 232+00 R2 (Sheet)
 FILE NAME: c:\p\work\wtd\colle\m\110354\0978520-ShuL-XSections.dgn

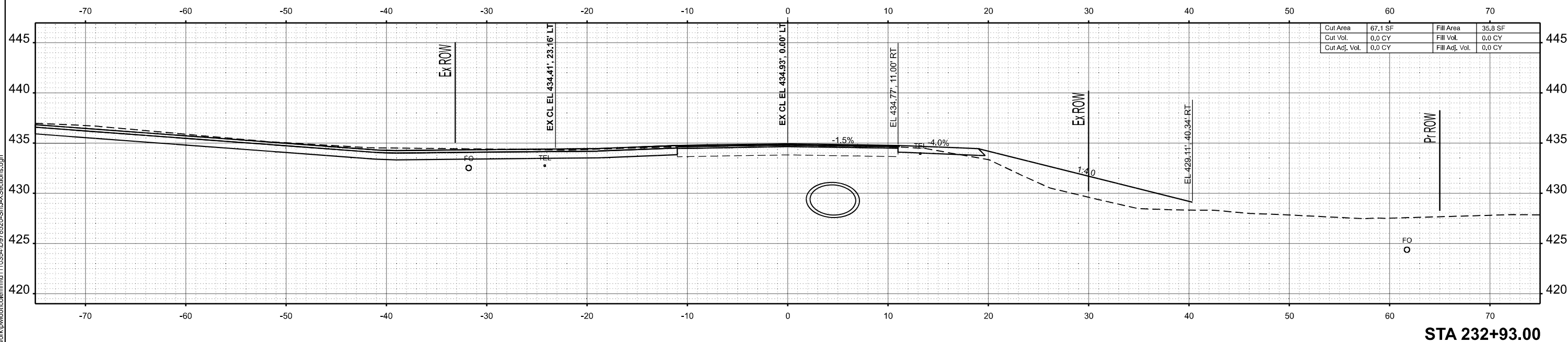
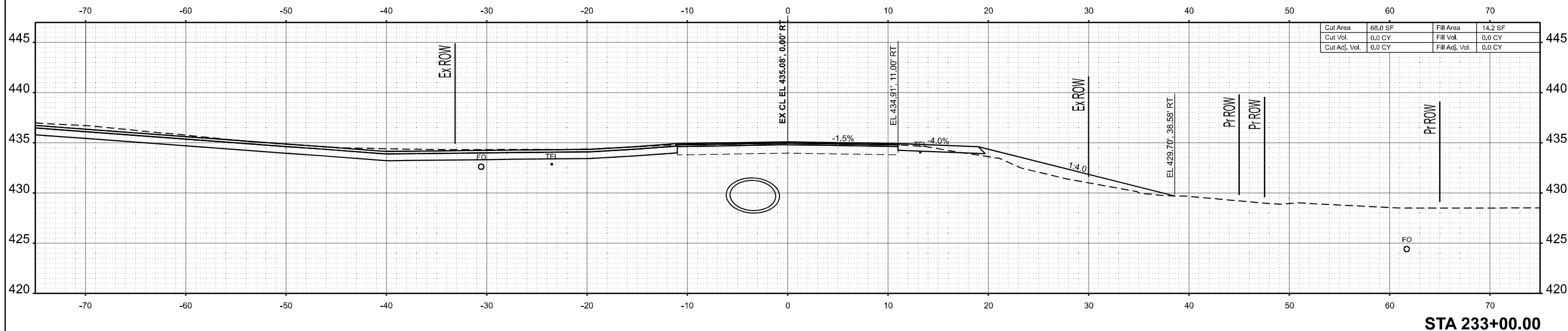
USER NAME = melissa.cole	DESIGNED -	REVISED -
	DRAWN -	REVISED -
	CHECKED -	REVISED -
PLOT DATE = 5/22/2026	DATE -	REVISED -

STATE OF ILLINOIS
DEPARTMENT OF TRANSPORTATION

CROSS SECTIONS

SCALE: 1"=5' SHEET 118 OF 269 SHEETS STA. TO STA.

F.A.S. RTE.	SECTION	COUNTY	TOTAL SHEETS	SHEET NO.
2826	(41-8,1,2)RS-5;1B-1	Jefferson	408	257
CONTRACT NO. 78520				
ILLINOIS FED. AID PROJECT				



MODEL: IL 375 - 232+93.00 R2 (Sheet)
 FILE NAME: c:\p\work\kwd\doc\m110354\0978520-Shut-XSections.dgn

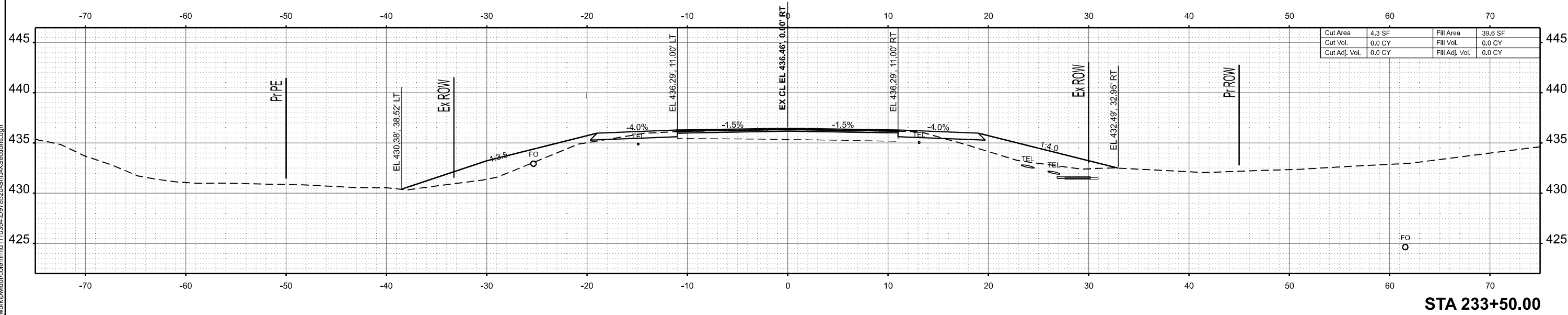
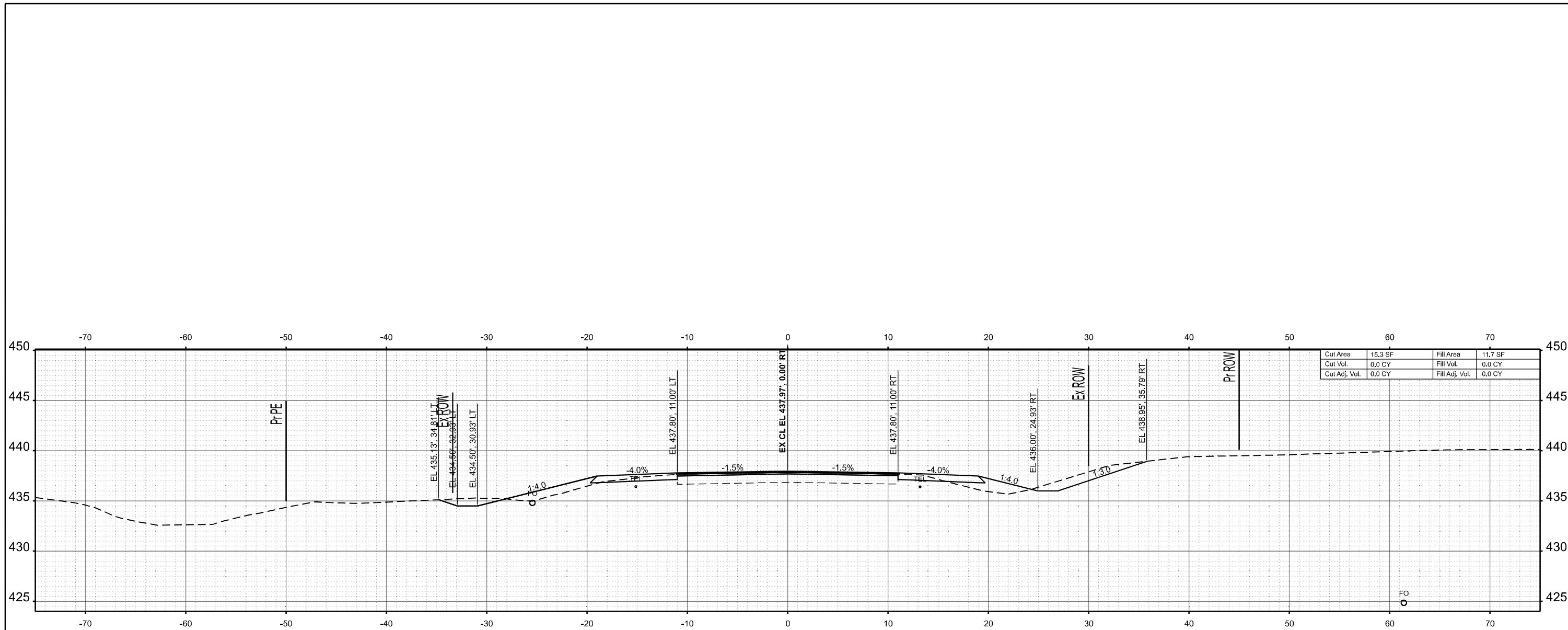
USER NAME = melissa.cole	DESIGNED -	REVISED -
	DRAWN -	REVISED -
	CHECKED -	REVISED -
PLOT DATE = 5/22/2026	DATE -	REVISED -

**STATE OF ILLINOIS
DEPARTMENT OF TRANSPORTATION**

CROSS SECTIONS

SCALE: 1"=5' SHEET 119 OF 269 SHEETS STA. TO STA.

F.A.S. RTE.	SECTION	COUNTY	TOTAL SHEETS	SHEET NO.
2826	(41-8,1,2)RS-5;1B-1	Jefferson	408	258
CONTRACT NO. 78520				
ILLINOIS FED. AID PROJECT				



MODEL: IL 375 - 233+50.00 R2 (Sheet)
FILE NAME: c:\p\work\roadloc\colermm\110354\0978520-Shu-XSections.dgn

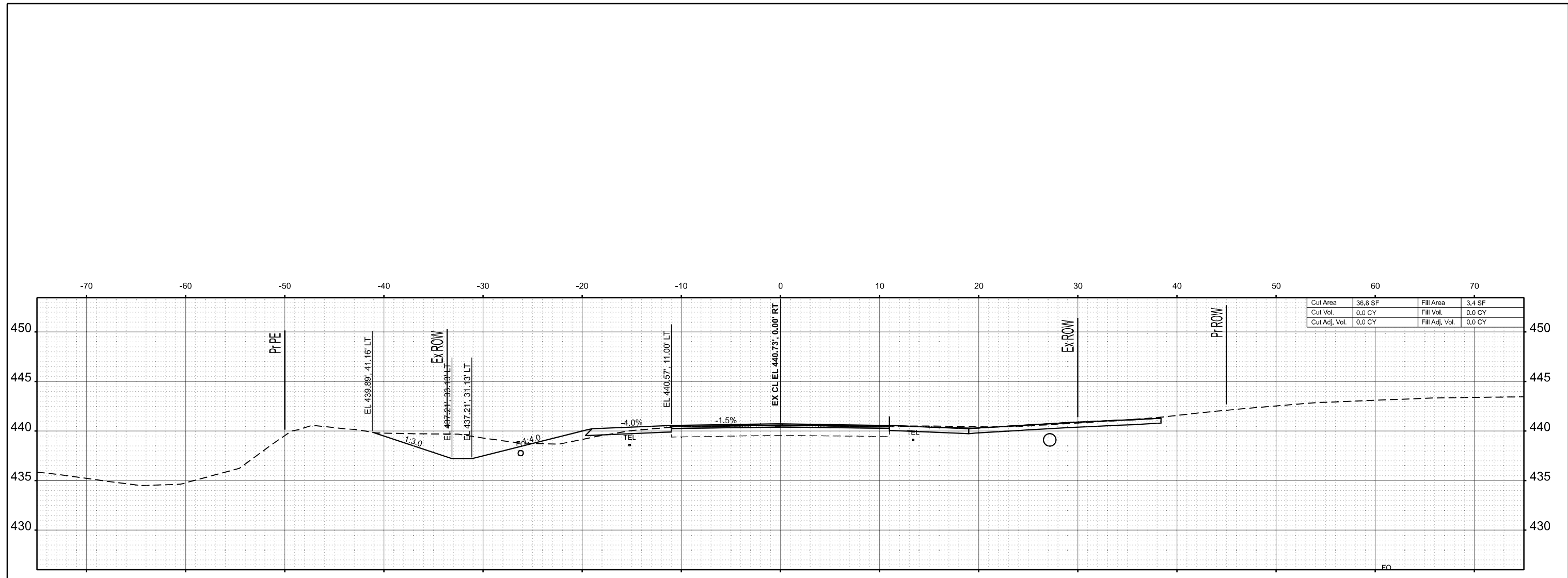
USER NAME = melissa.cole	DESIGNED -	REVISED -
	DRAWN -	REVISED -
	CHECKED -	REVISED -
PLOT DATE = 5/22/2026	DATE -	REVISED -

**STATE OF ILLINOIS
DEPARTMENT OF TRANSPORTATION**

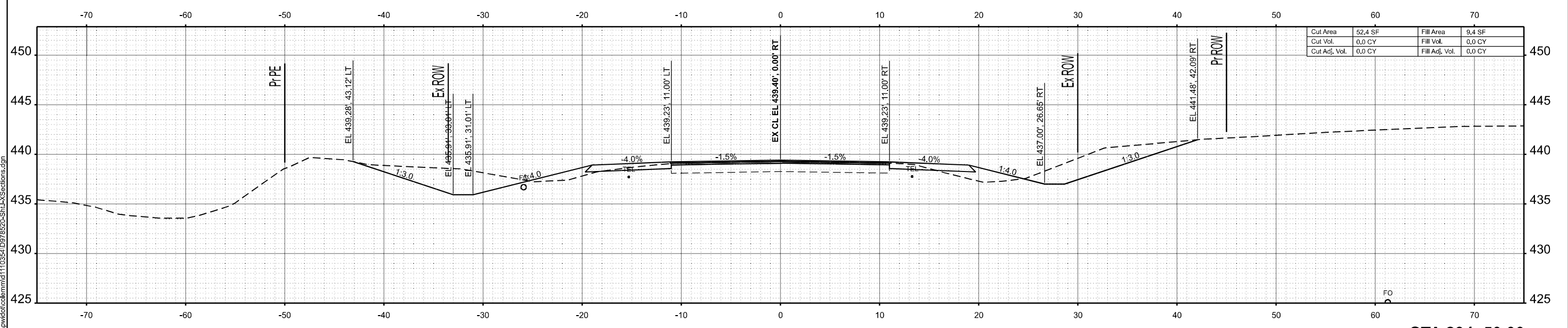
CROSS SECTIONS

SCALE: 1"=5' SHEET 120 OF 269 SHEETS STA. TO STA.

F.A.S RTE.	SECTION	COUNTY	TOTAL SHEETS	SHEET NO.
2826	(41-8,1,2)RS-5;1B-1	Jefferson	408	259
CONTRACT NO. 78520				
ILLINOIS FED. AID PROJECT				



STA 234+99.00



STA 234+50.00

MODEL: IL 375 - 234+50.00 R2 (Sheet)
 FILE NAME: c:\p\work\110354\10978520-ShrLXSections.dgn

USER NAME = melissa.cole	DESIGNED -	REVISED -
	DRAWN -	REVISED -
	CHECKED -	REVISED -
PLOT DATE = 5/22/2026	DATE -	REVISED -

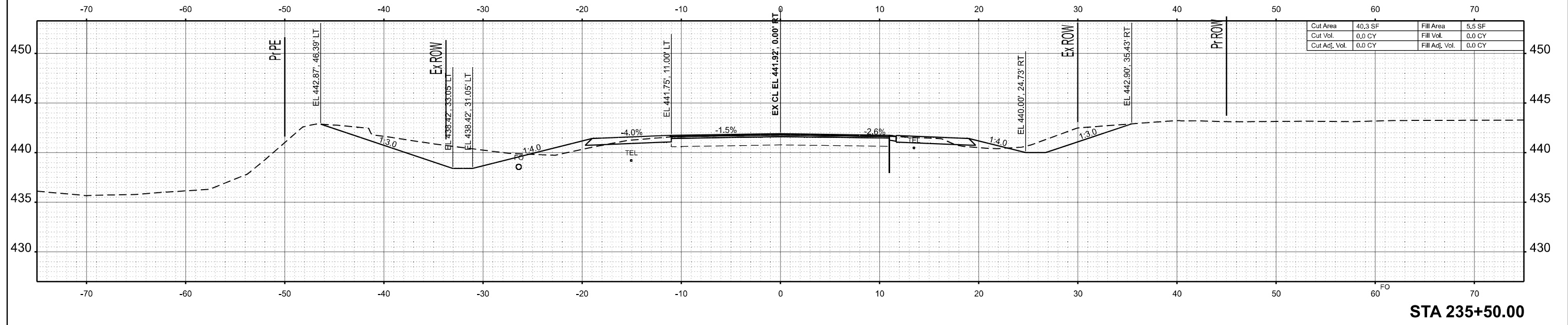
**STATE OF ILLINOIS
DEPARTMENT OF TRANSPORTATION**

CROSS SECTIONS

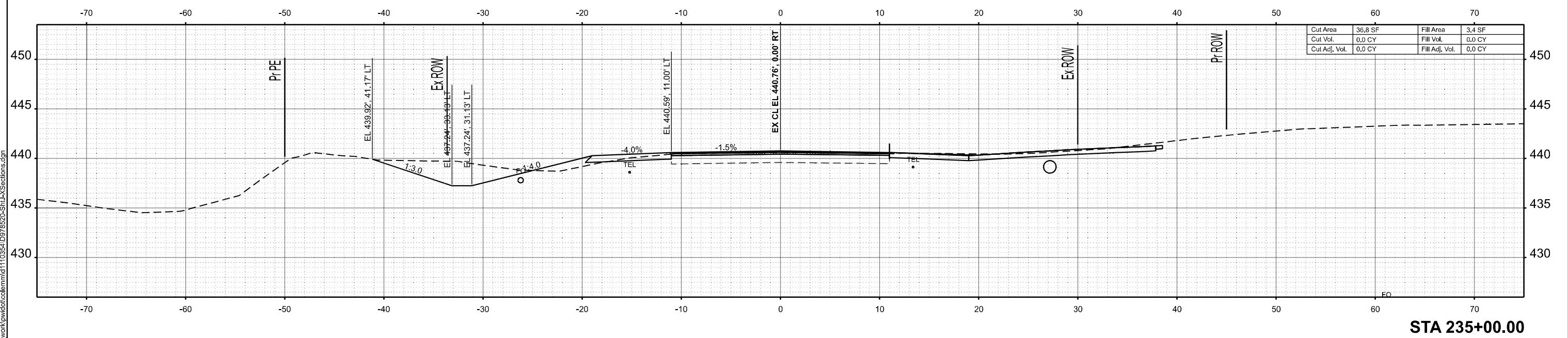
SCALE: 1"=5' SHEET 121 OF 269 SHEETS STA. TO STA.

F.A.S RTE.	SECTION	COUNTY	TOTAL SHEETS	SHEET NO.
2826	(41-8,1,2)RS-5;1B-1	Jefferson	408	260
CONTRACT NO. 78520				
ILLINOIS FED. AID PROJECT				

MODEL: IL375 - 235+00 R2 (Sheet)
 FILE NAME: c:\pwworking\autocad\mtd110354\0978520-Sub-XSections.dwg



STA 235+50.00



STA 235+00.00

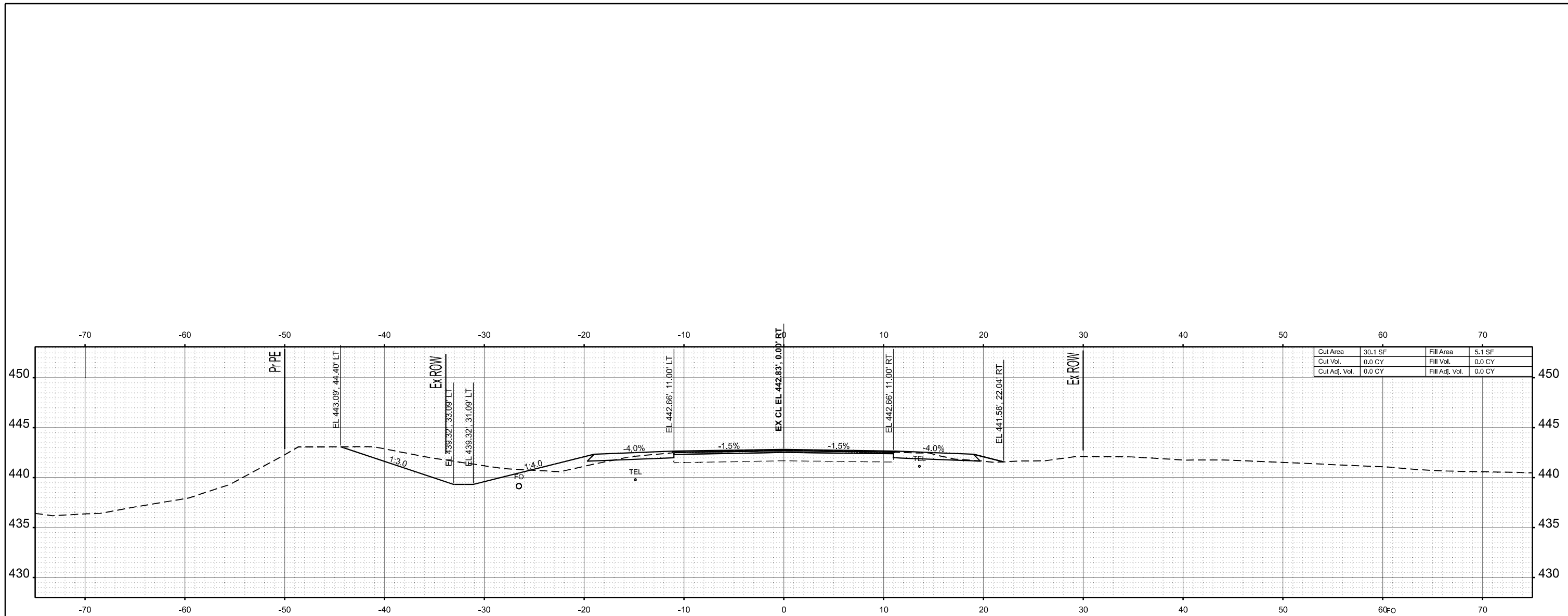
USER NAME	= melissa.cole	DESIGNED	-	REVISED	-
		DRAWN	-	REVISED	-
		CHECKED	-	REVISED	-
PLOT DATE	= 5/22/2026	DATE	-	REVISED	-

**STATE OF ILLINOIS
 DEPARTMENT OF TRANSPORTATION**

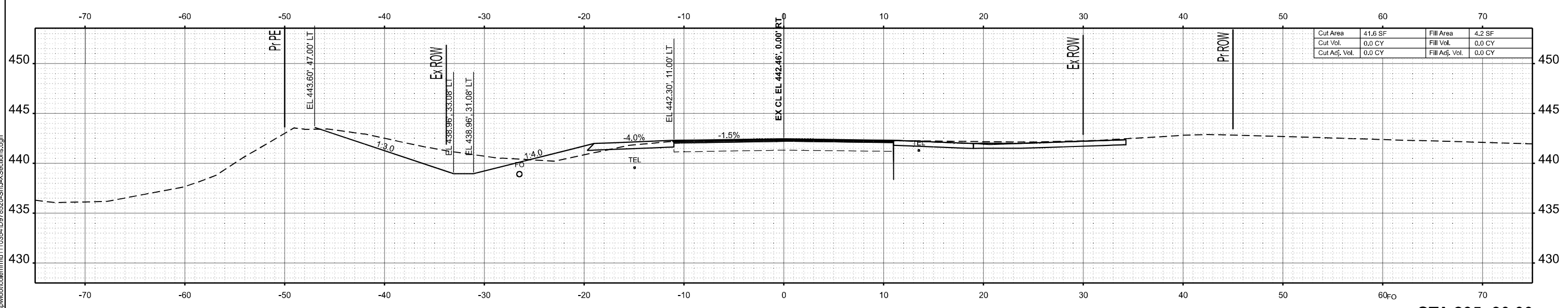
CROSS SECTIONS

SCALE: 1"=5' SHEET 122 OF 269 SHEETS STA. TO STA.

F.A.S RTE.	SECTION	COUNTY	TOTAL SHEETS	SHEET NO.
2826	(41-8,1,2)RS-5;1B-1	Jefferson	408	261
CONTRACT NO. 78520				
ILLINOIS FED. AID PROJECT				



STA 236+00.00



STA 235+80.00

MODEL: IL375 - 235+80.00 R2 (Sheet)
 FILE NAME: c:\p\work\project\110354\0978520-Sub-X\Sections.dgn

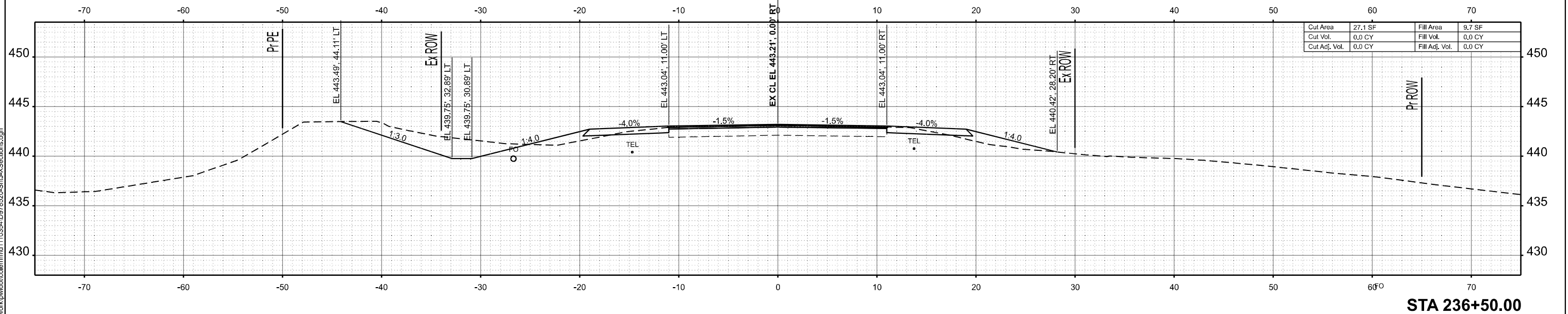
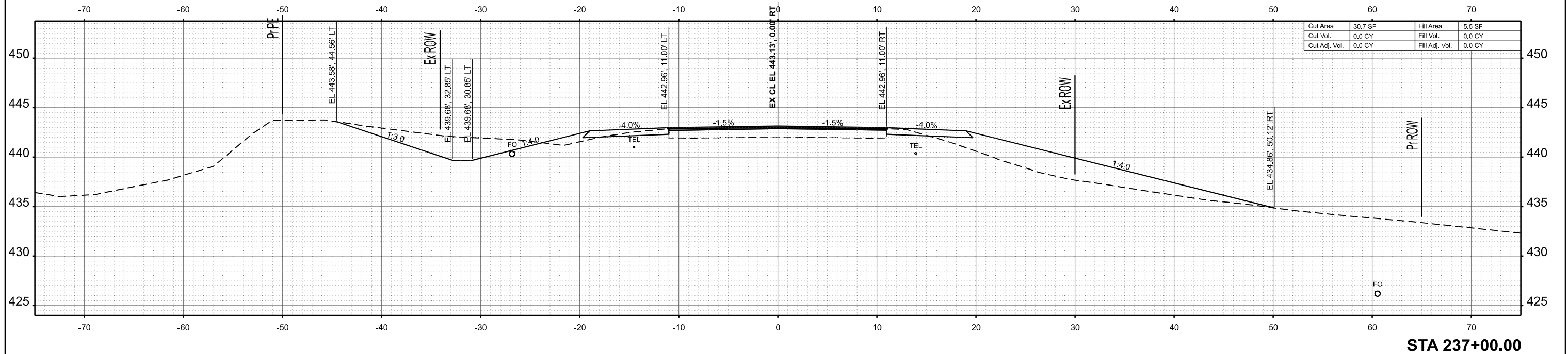
USER NAME = melissa.cole	DESIGNED -	REVISED -
	DRAWN -	REVISED -
	CHECKED -	REVISED -
PLOT DATE = 5/22/2026	DATE -	REVISED -

**STATE OF ILLINOIS
DEPARTMENT OF TRANSPORTATION**

CROSS SECTIONS

SCALE: 1"=5' SHEET 123 OF 269 SHEETS STA. TO STA.

F.A.S. RTE.	SECTION	COUNTY	TOTAL SHEETS	SHEET NO.
2826	(41-8,1,2)RS-5;1B-1	Jefferson	408	262
CONTRACT NO. 78520				
ILLINOIS FED. AID PROJECT				



MODEL: IL 375 - 236+50.00 R2 (Sheet)
 FILE NAME: c:\pwworking\dotcom\110354\0978520-Shut-XSections.dgn

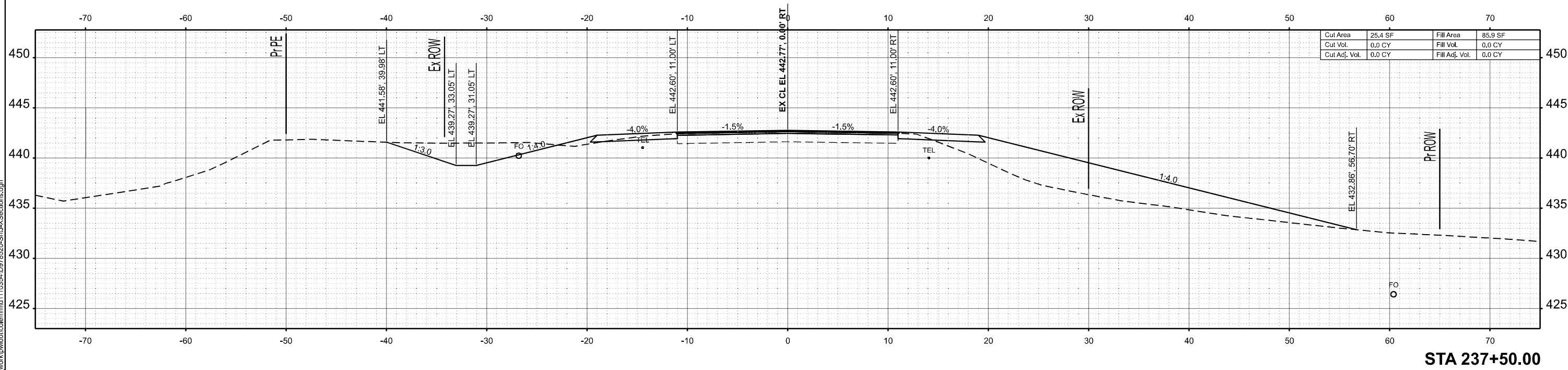
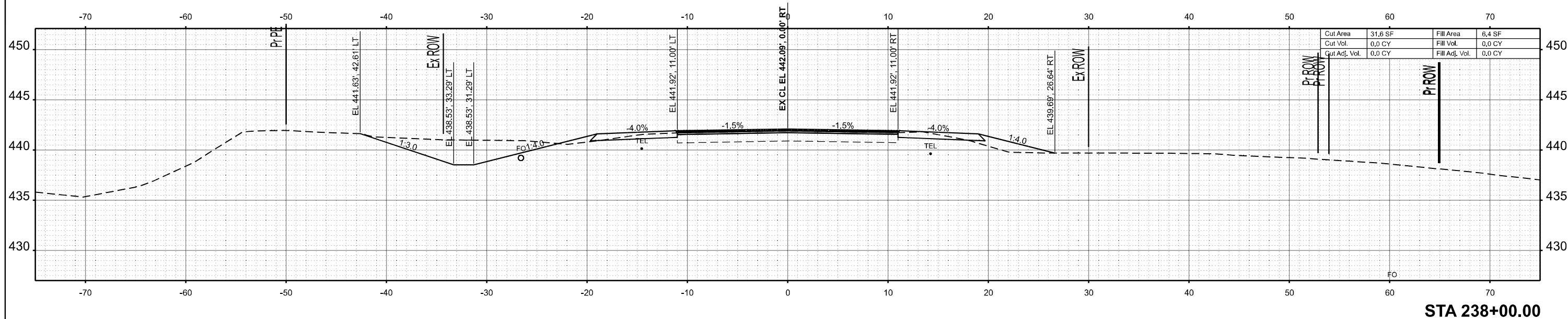
USER NAME = melissa.cole	DESIGNED -	REVISED -
	DRAWN -	REVISED -
	CHECKED -	REVISED -
PLOT DATE = 5/22/2026	DATE -	REVISED -

**STATE OF ILLINOIS
 DEPARTMENT OF TRANSPORTATION**

CROSS SECTIONS

SCALE: 1"=5' SHEET 124 OF 269 SHEETS STA. TO STA.

F.A.S RTE.	SECTION	COUNTY	TOTAL SHEETS	SHEET NO.
2826	(41-8,1,2)RS-5;1B-1	Jefferson	408	263
CONTRACT NO. 78520			ILLINOIS FED. AID PROJECT	



MODEL: IL375 - 237+50.00 R2 (Sheet)
 FILE NAME: c:\pwworking\tdc\m\110354\0978520-Sub-X\Sections.dgn

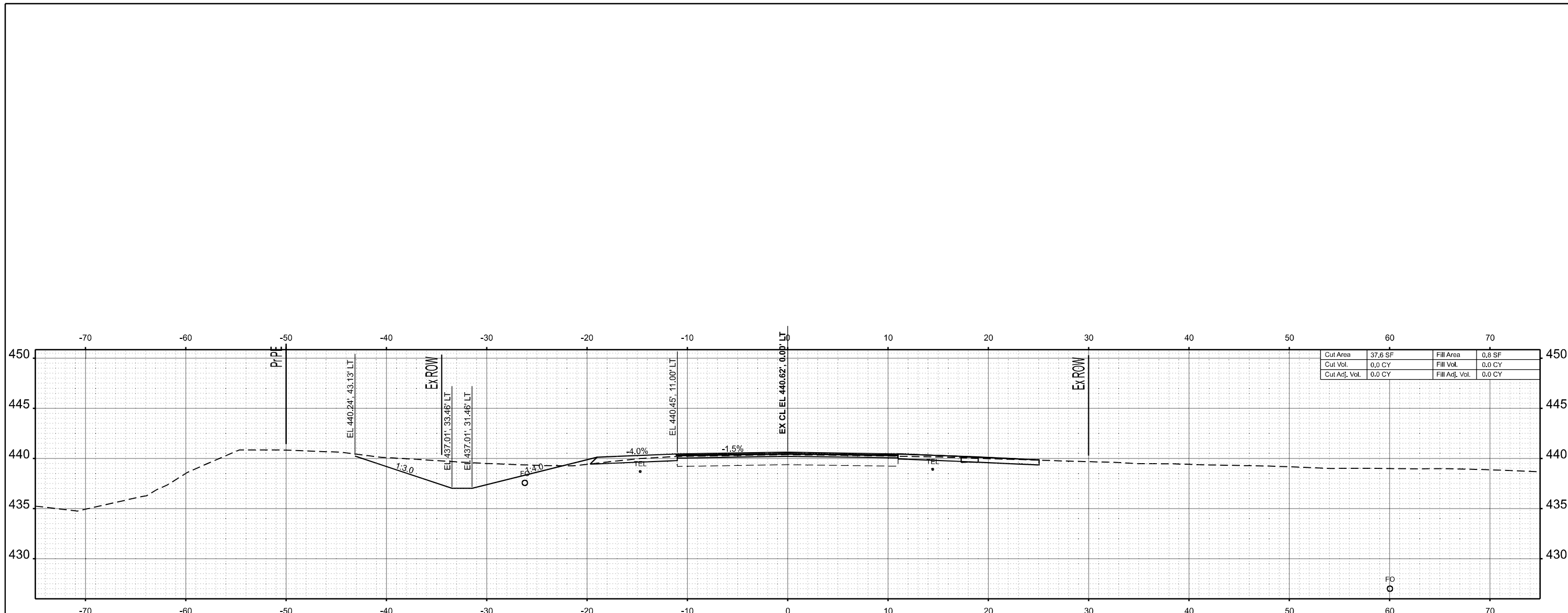
USER NAME = melissa.cole	DESIGNED -	REVISED -
	DRAWN -	REVISED -
	CHECKED -	REVISED -
PLOT DATE = 5/22/2026	DATE -	REVISED -

STATE OF ILLINOIS
DEPARTMENT OF TRANSPORTATION

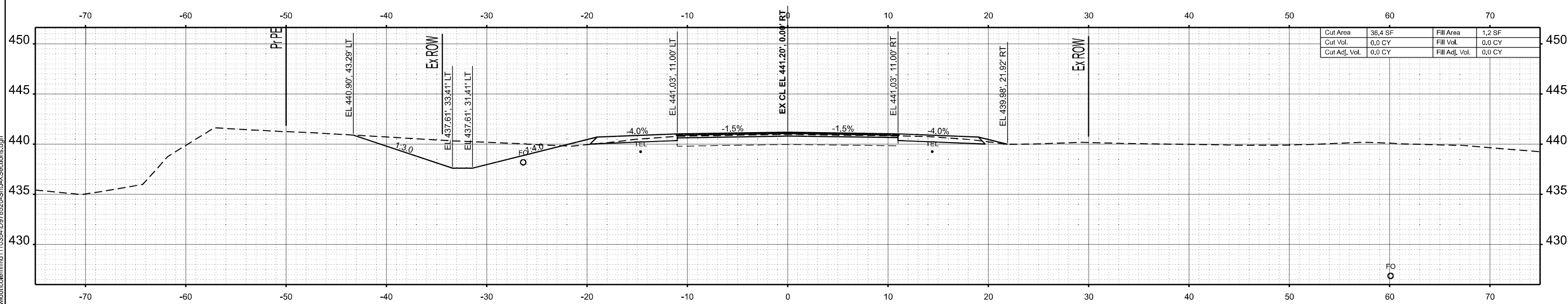
CROSS SECTIONS

SCALE: 1"=5' SHEET 125 OF 269 SHEETS STA. TO STA.

F.A.S RTE.	SECTION	COUNTY	TOTAL SHEETS	SHEET NO.
2826	(41-8,1,2)RS-5;1B-1	Jefferson	408	264
CONTRACT NO. 78520				
ILLINOIS FED. AID PROJECT				



STA 238+81.00



STA 238+50.00

MODEL: IL 375 - 238+50.00 R2 (Sheet)
FILE NAME: c:\pwworking\autocad\mtd110354\0978520-Shulz\XSections.dwg

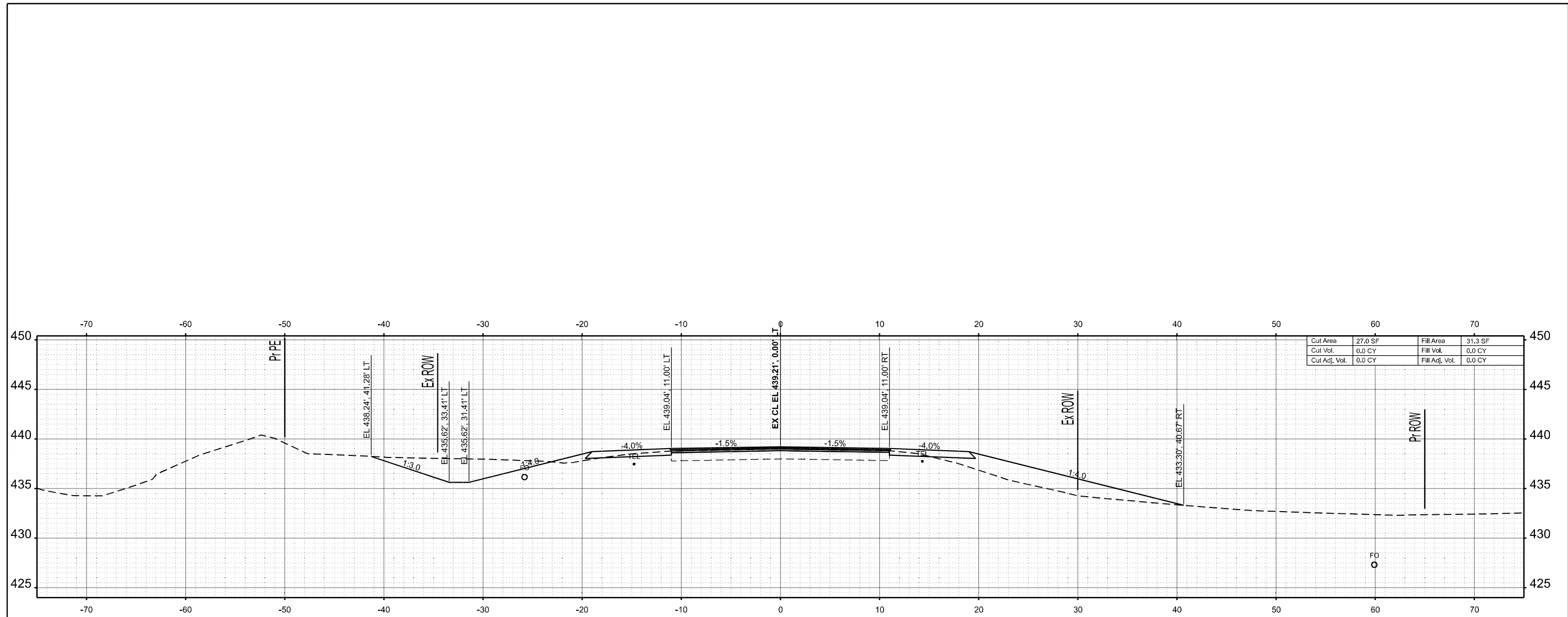
USER NAME = melissa.cole	DESIGNED -	REVISED -
	DRAWN -	REVISED -
	CHECKED -	REVISED -
PLOT DATE = 5/22/2026	DATE -	REVISED -

**STATE OF ILLINOIS
DEPARTMENT OF TRANSPORTATION**

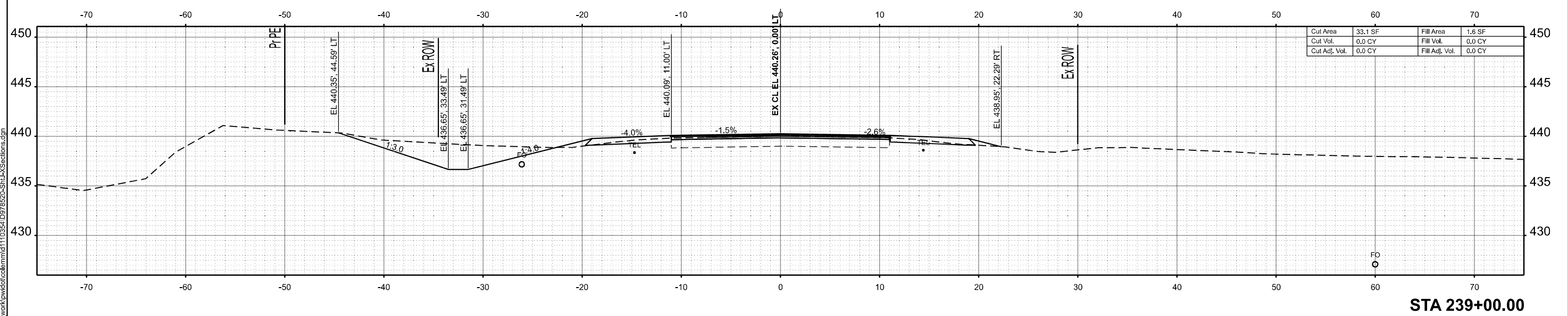
CROSS SECTIONS

SCALE: 1"=5' SHEET 126 OF 269 SHEETS STA. TO STA.

F.A.S RTE.	SECTION	COUNTY	TOTAL SHEETS	SHEET NO.
2826	(41-8,1,2)RS-5;1B-1	Jefferson	408	265
CONTRACT NO. 78520				
ILLINOIS FED. AID PROJECT				



STA 239+50.00



STA 239+00.00

MODEL: IL375 - 239+00.00 R2 (Sheet)
FILE NAME: c:\pwworking\autocad\mtd110354\0978520-Stru-XSections.dwg

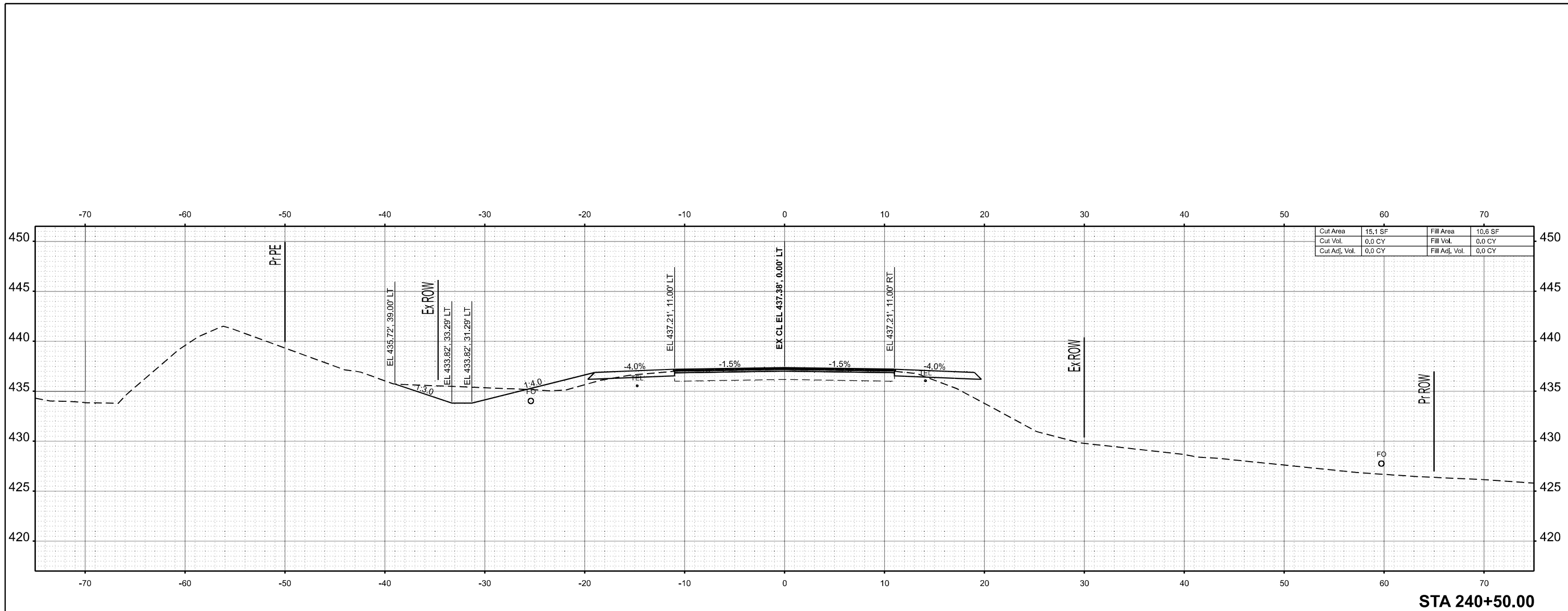
USER NAME = melissa.cole	DESIGNED -	REVISED -
	DRAWN -	REVISED -
	CHECKED -	REVISED -
PLOT DATE = 5/22/2026	DATE -	REVISED -

**STATE OF ILLINOIS
DEPARTMENT OF TRANSPORTATION**

CROSS SECTIONS

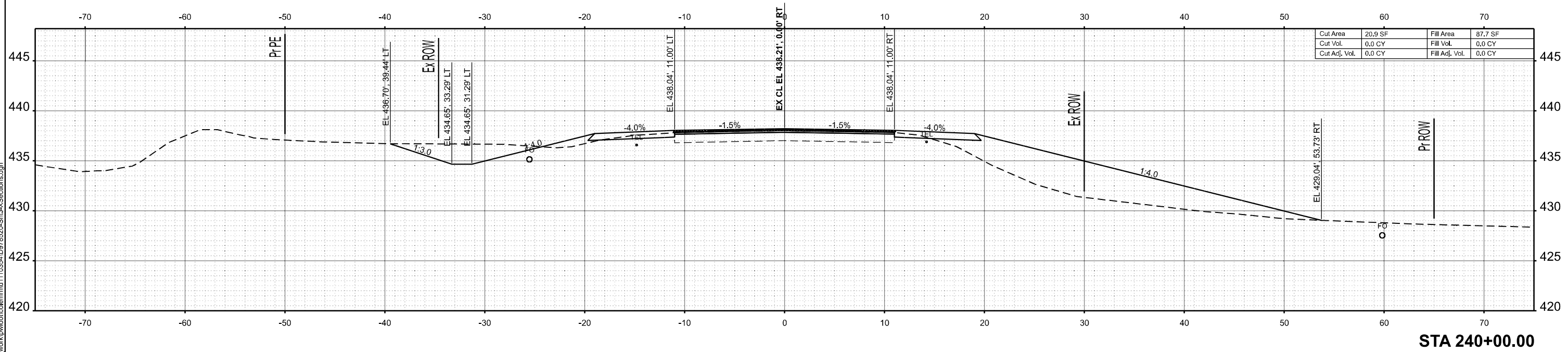
SCALE: 1"=5' SHEET 127 OF 269 SHEETS STA. TO STA.

F.A.S RTE.	SECTION	COUNTY	TOTAL SHEETS	SHEET NO.
2826	(41-8,1,2)RS-5;1B-1	Jefferson	408	266
CONTRACT NO. 78520				
ILLINOIS FED. AID PROJECT				



Cut Area	15.1 SF	Fill Area	10.6 SF
Cut Vol.	0.0 CY	Fill Vol.	0.0 CY
Cut Adj. Vol.	0.0 CY	Fill Adj. Vol.	0.0 CY

STA 240+50.00



Cut Area	20.9 SF	Fill Area	87.7 SF
Cut Vol.	0.0 CY	Fill Vol.	0.0 CY
Cut Adj. Vol.	0.0 CY	Fill Adj. Vol.	0.0 CY

STA 240+00.00

MODEL: IL 375 - 240+00.00 R2 (Sheet)
FILE NAME: c:\pwworking\illinois\110354\10978520-Sub-X-Sections.dgn

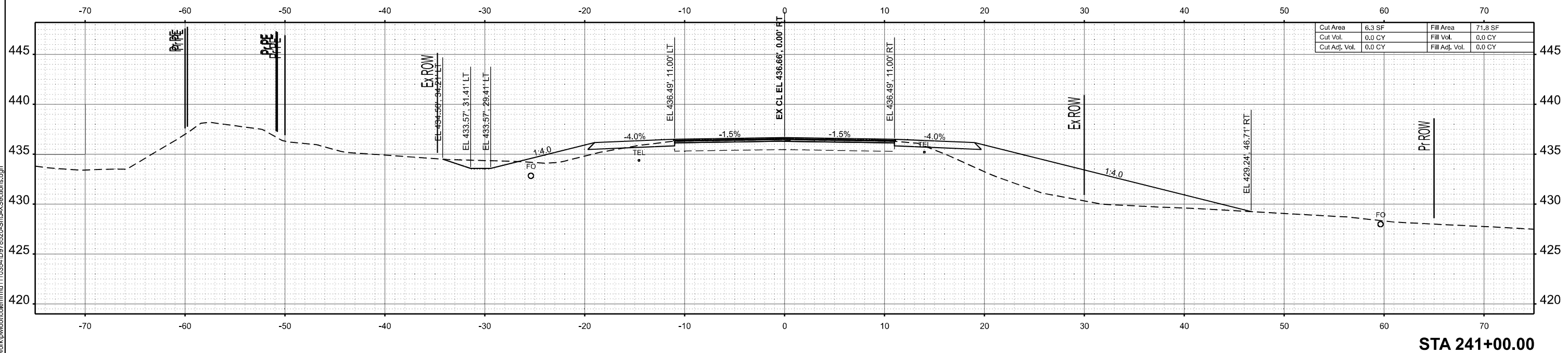
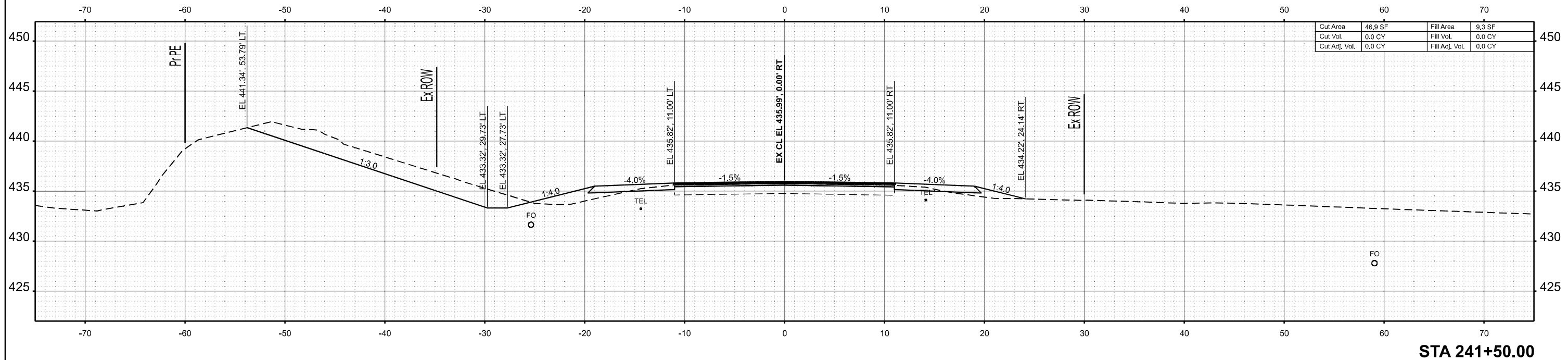
USER NAME = melissa.cole	DESIGNED -	REVISED -
	DRAWN -	REVISED -
	CHECKED -	REVISED -
PLOT DATE = 5/22/2026	DATE -	REVISED -

**STATE OF ILLINOIS
DEPARTMENT OF TRANSPORTATION**

CROSS SECTIONS

SCALE: 1"=5' SHEET 128 OF 269 SHEETS STA. TO STA.

F.A.S RTE.	SECTION	COUNTY	TOTAL SHEETS	SHEET NO.
2826	(41-8,1,2)RS-5;1B-1	Jefferson	408	267
CONTRACT NO. 78520				
ILLINOIS FED. AID PROJECT				



MODEL: IL375 - 241+00.00 R2 (Sheet)
 FILE NAME: c:\pwwork\work\110354\10978520-Sub-X\Sections.dgn

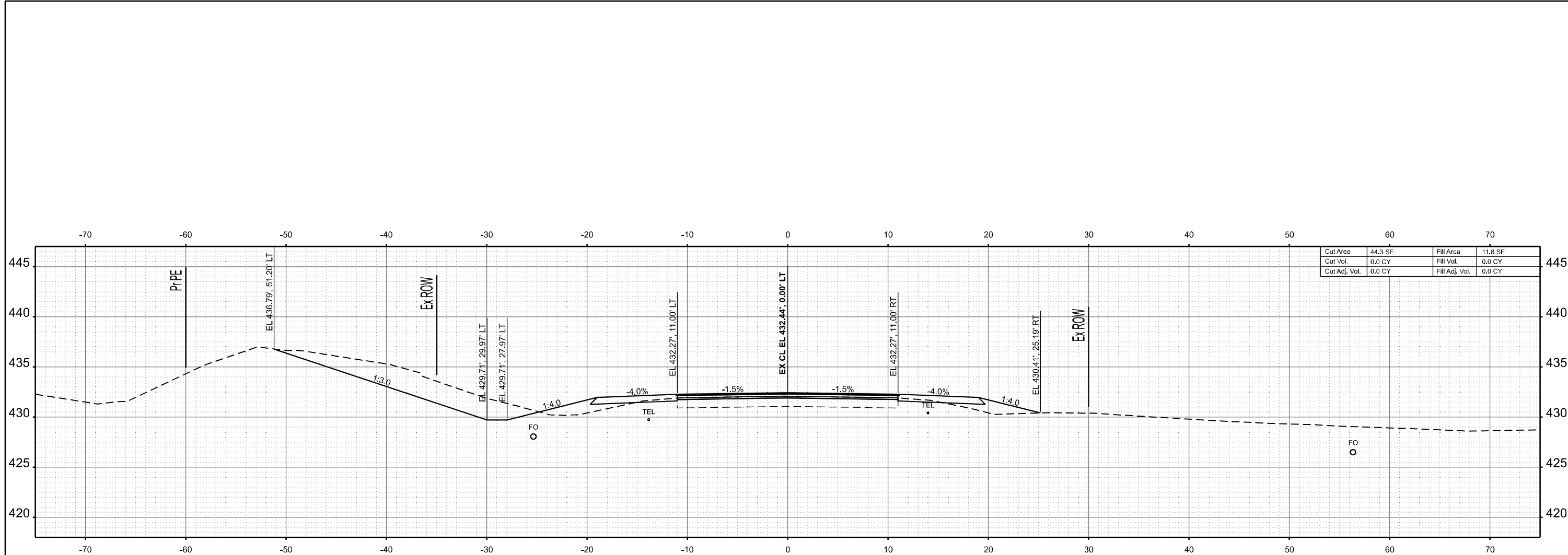
USER NAME = melissa.cole	DESIGNED -	REVISED -
	DRAWN -	REVISED -
	CHECKED -	REVISED -
PLOT DATE = 5/22/2026	DATE -	REVISED -

**STATE OF ILLINOIS
 DEPARTMENT OF TRANSPORTATION**

CROSS SECTIONS

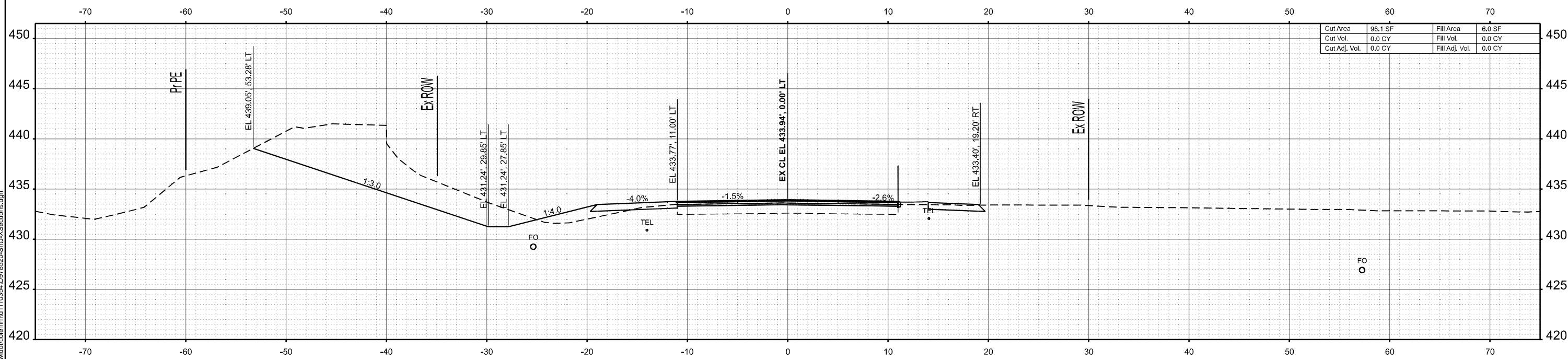
SCALE: 1"=5' SHEET 129 OF 269 SHEETS STA. TO STA.

F.A.S. RTE.	SECTION	COUNTY	TOTAL SHEETS	SHEET NO.
2826	(41-8,1,2)RS-5;1B-1	Jefferson	408	268
CONTRACT NO. 78520				
ILLINOIS FED. AID PROJECT				



Cut Area	44.3 SF	Fill Area	11.8 SF
Cut Vol.	0.0 CY	Fill Vol.	0.0 CY
Cut Adj. Vol.	0.0 CY	Fill Adj. Vol.	0.0 CY

STA 243+00.00



Cut Area	96.1 SF	Fill Area	6.0 SF
Cut Vol.	0.0 CY	Fill Vol.	0.0 CY
Cut Adj. Vol.	0.0 CY	Fill Adj. Vol.	0.0 CY

STA 242+50.00

MODEL: IL 375 - 242+50.00 R2 (Sheet)
FILE NAME: c:\p\work\78520\Shut.X\Sections.dgn

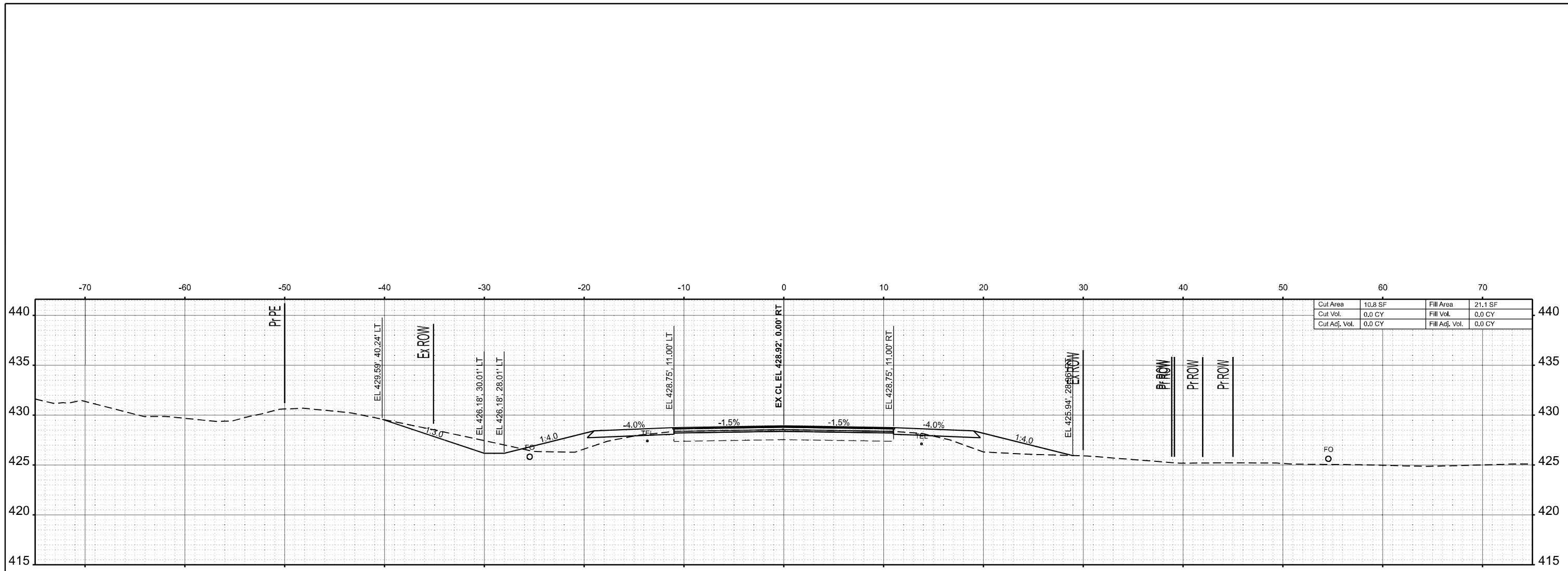
USER NAME = melissa.cole	DESIGNED -	REVISED -
	DRAWN -	REVISED -
	CHECKED -	REVISED -
PLOT DATE = 5/22/2026	DATE -	REVISED -

STATE OF ILLINOIS
DEPARTMENT OF TRANSPORTATION

CROSS SECTIONS

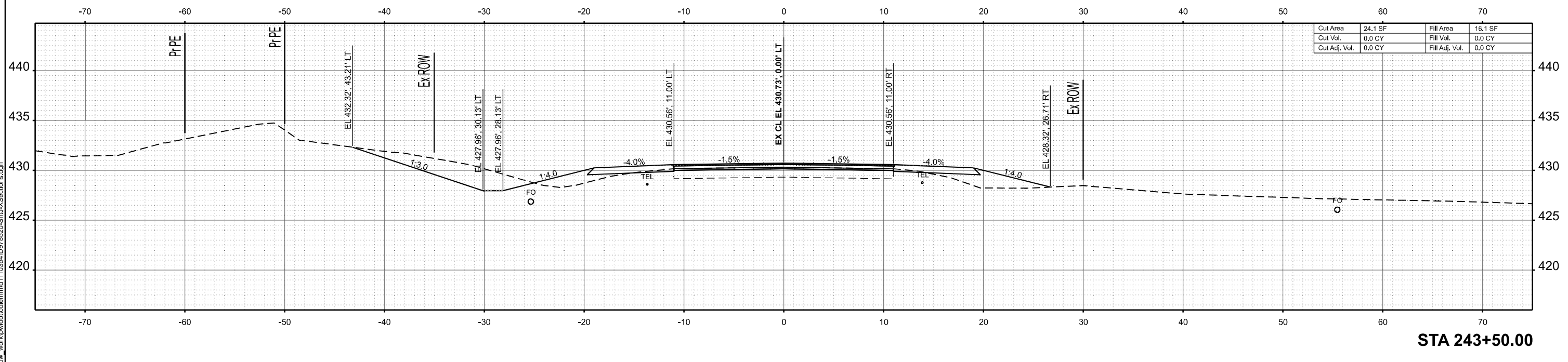
SCALE: 1"=5' SHEET 131 OF 269 SHEETS STA. TO STA.

F.A.S RTE.	SECTION	COUNTY	TOTAL SHEETS	SHEET NO.
2826	(41-8,1,2)RS-5;1B-1	Jefferson	408	270
CONTRACT NO. 78520				
ILLINOIS FED. AID PROJECT				



Cut Area	10.8 SF	Fill Area	21.1 SF
Cut Vol.	0.0 CY	Fill Vol.	0.0 CY
Cut Adj. Vol.	0.0 CY	Fill Adj. Vol.	0.0 CY

STA 244+00.00



Cut Area	24.1 SF	Fill Area	16.1 SF
Cut Vol.	0.0 CY	Fill Vol.	0.0 CY
Cut Adj. Vol.	0.0 CY	Fill Adj. Vol.	0.0 CY

STA 243+50.00

MODEL: IL 375 - 243+50.00 P2 (Sheet)
FILE NAME: c:\p\work\w\doc\col\m\110354\ID978520-ShuLXSections.dgn

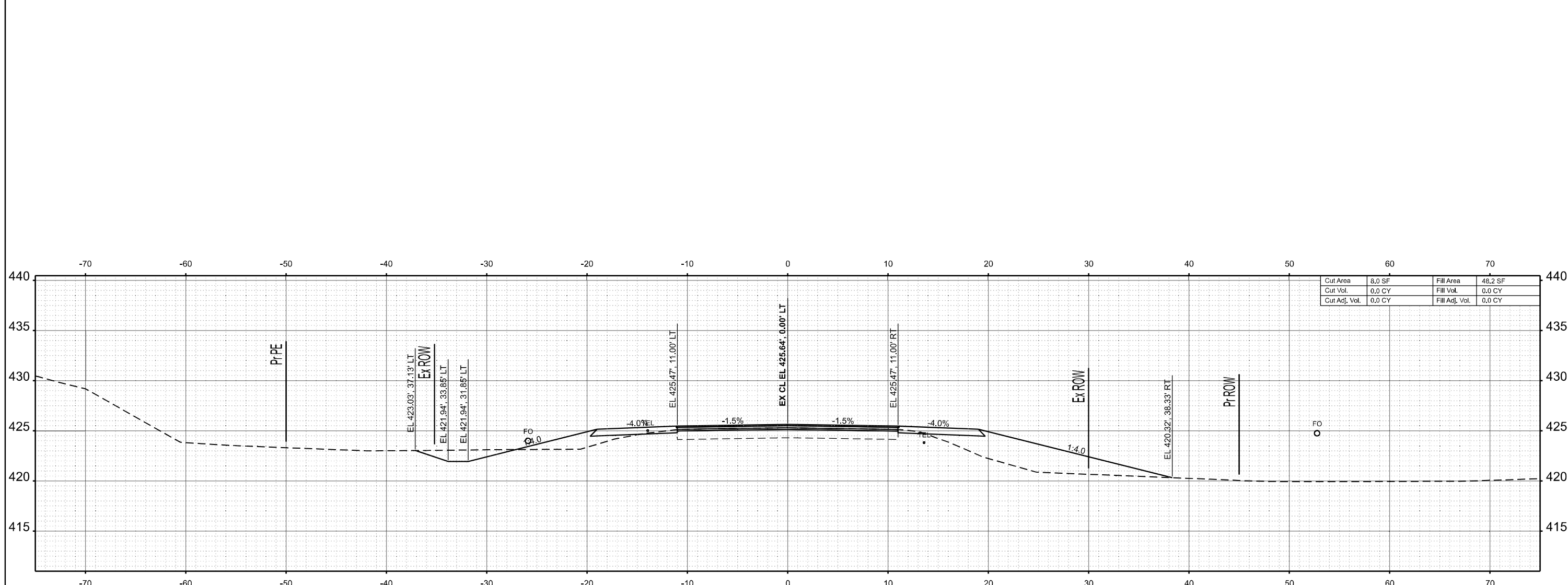
USER NAME = melissa.cole	DESIGNED -	REVISED -
	DRAWN -	REVISED -
	CHECKED -	REVISED -
PLOT DATE = 5/22/2026	DATE -	REVISED -

**STATE OF ILLINOIS
DEPARTMENT OF TRANSPORTATION**

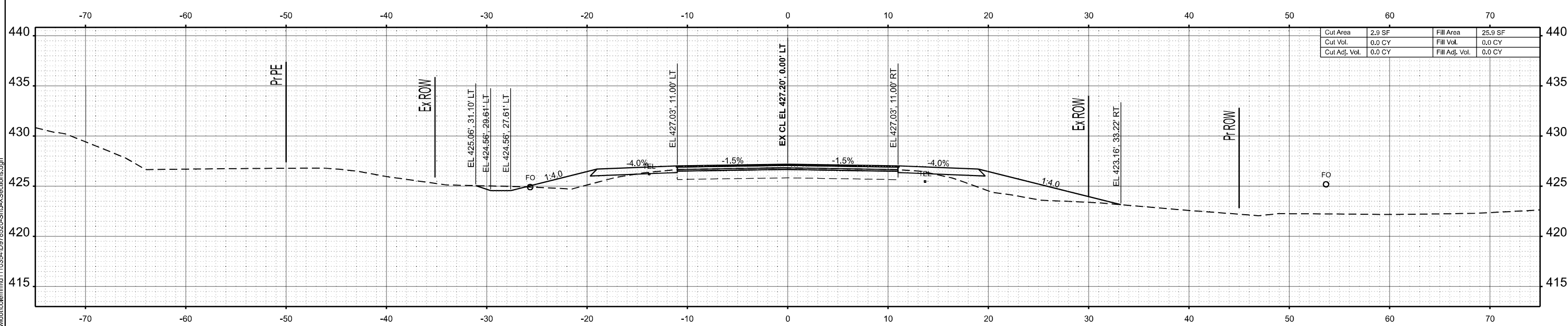
CROSS SECTIONS

SCALE: 1"=5' SHEET 132 OF 269 SHEETS STA. TO STA.

F.A.S. RTE.	SECTION	COUNTY	TOTAL SHEETS	SHEET NO.
	(41-8,1,2)RS-5;1B-1	Jefferson	408	271
CONTRACT NO. 78520				
ILLINOIS FED. AID PROJECT				



STA 245+00.00



STA 244+50.00

MODEL: IL375 - 244+50.00 R2 (Sheet)
 FILE NAME: c:\p\work\w\tdoc\colormid110354\0978520-Shut-XSections.dgn

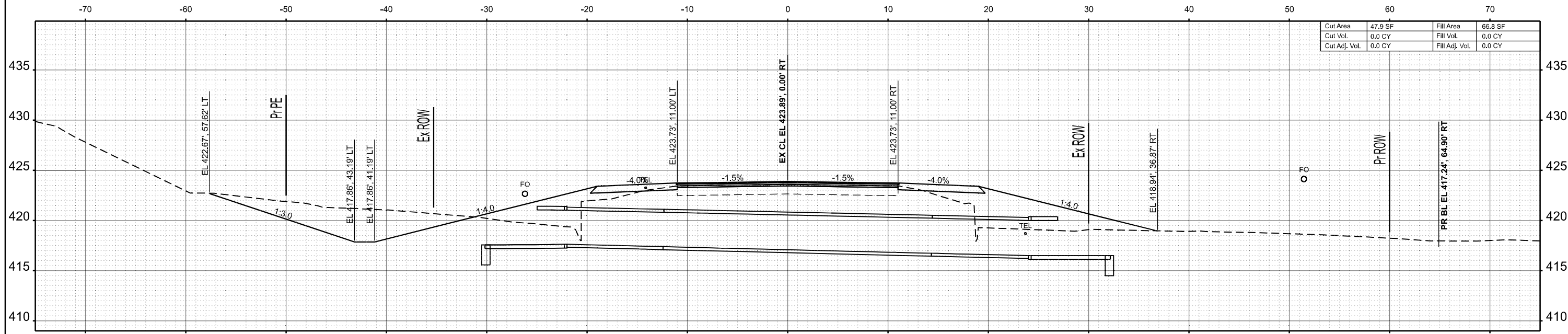
USER NAME = melissa.cole	DESIGNED -	REVISED -
	DRAWN -	REVISED -
	CHECKED -	REVISED -
PLOT DATE = 5/22/2026	DATE -	REVISED -

STATE OF ILLINOIS
DEPARTMENT OF TRANSPORTATION

CROSS SECTIONS

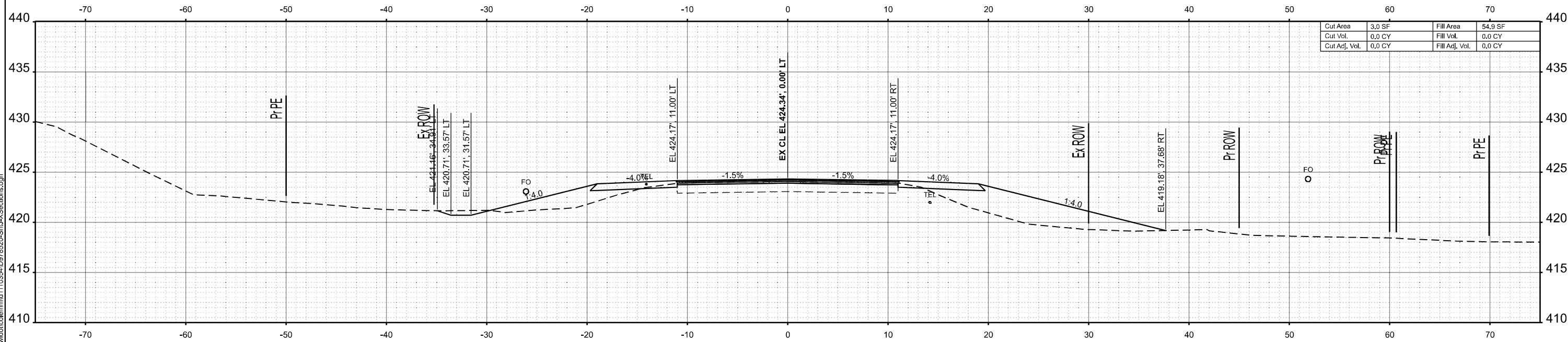
SCALE: 1"=5' SHEET 133 OF 269 SHEETS STA. TO STA.

F.A.S RTE.	SECTION	COUNTY	TOTAL SHEETS	SHEET NO.
2826	(41-8,1,2)RS-5;1B-1	Jefferson	408	272
CONTRACT NO. 78520				
ILLINOIS FED. AID PROJECT				



Cut Area	47.9 SF	Fill Area	66.8 SF
Cut Vol.	0.0 CY	Fill Vol.	0.0 CY
Cut Adj. Vol.	0.0 CY	Fill Adj. Vol.	0.0 CY

STA 245+73.00



Cut Area	3.0 SF	Fill Area	54.9 SF
Cut Vol.	0.0 CY	Fill Vol.	0.0 CY
Cut Adj. Vol.	0.0 CY	Fill Adj. Vol.	0.0 CY

STA 245+50.00

MODEL: IL 375 - 245+50.00 R2 (Sheet)
FILE NAME: c:\pwworking\dotcom\11035410978520-Shut-XSections.dgn

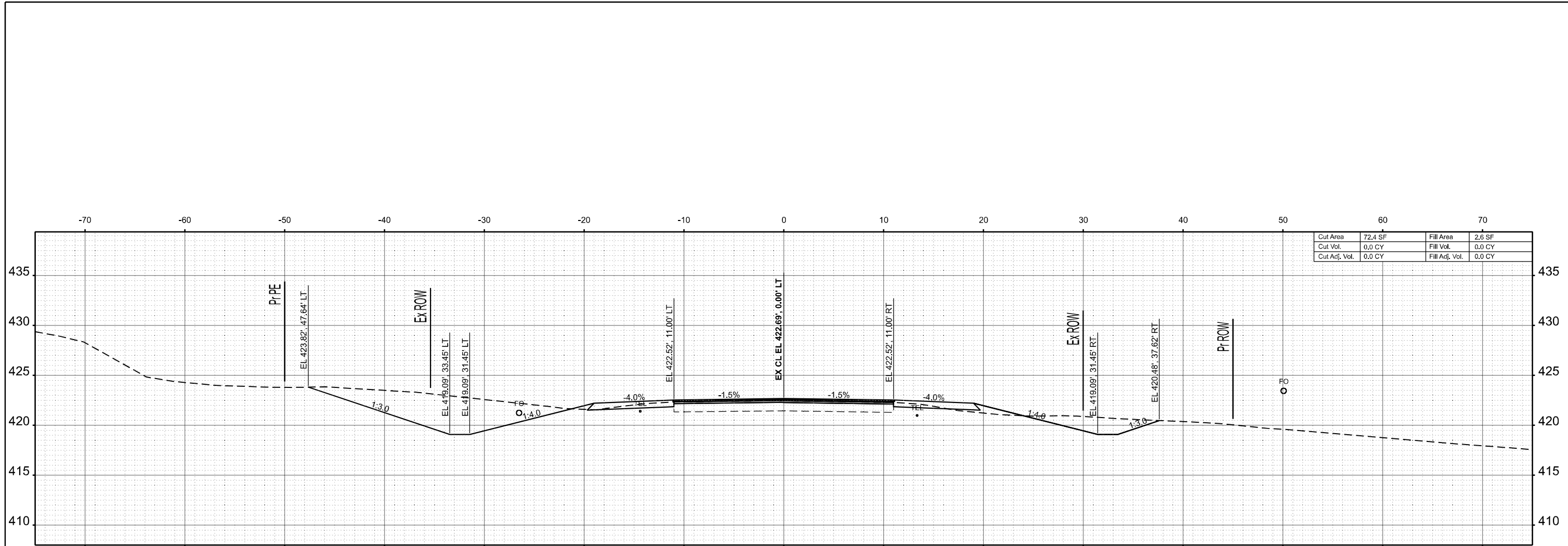
USER NAME = melissa.cole	DESIGNED -	REVISED -
	DRAWN -	REVISED -
	CHECKED -	REVISED -
PLOT DATE = 5/22/2026	DATE -	REVISED -

**STATE OF ILLINOIS
DEPARTMENT OF TRANSPORTATION**

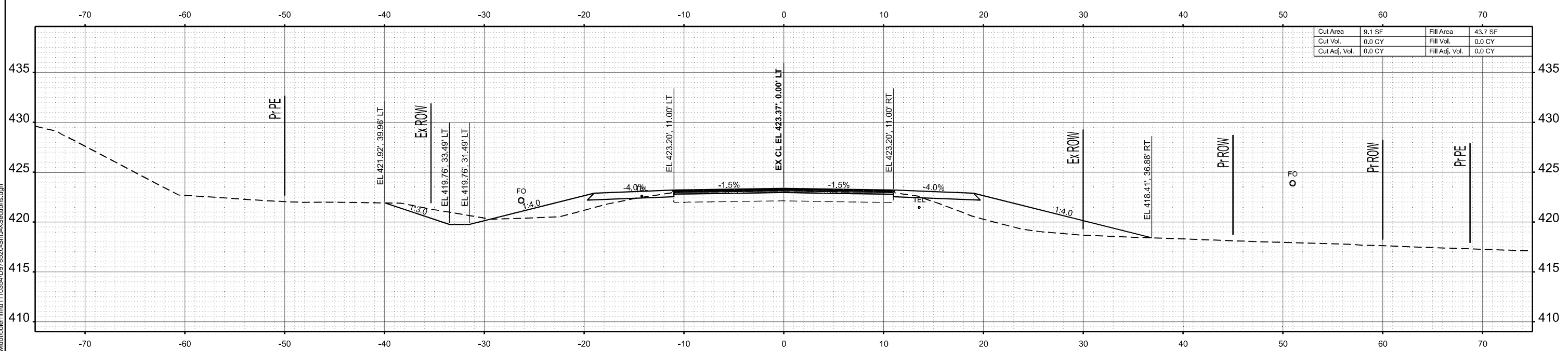
CROSS SECTIONS

SCALE: 1"=5' SHEET 134 OF 269 SHEETS STA. TO STA.

F.A.S. RTE.	SECTION	COUNTY	TOTAL SHEETS	SHEET NO.
2826	(41-8,1,2)RS-5;1B-1	Jefferson	408	273
CONTRACT NO. 78520				
ILLINOIS FED. AID PROJECT				



STA 246+50.00



STA 246+00.00

MODEL: IL375 - 246+00.00 R2 (Sheet)
 FILE NAME: c:\pwworking\adcolem\110354\0978520-Sub-X\Sections.dgn

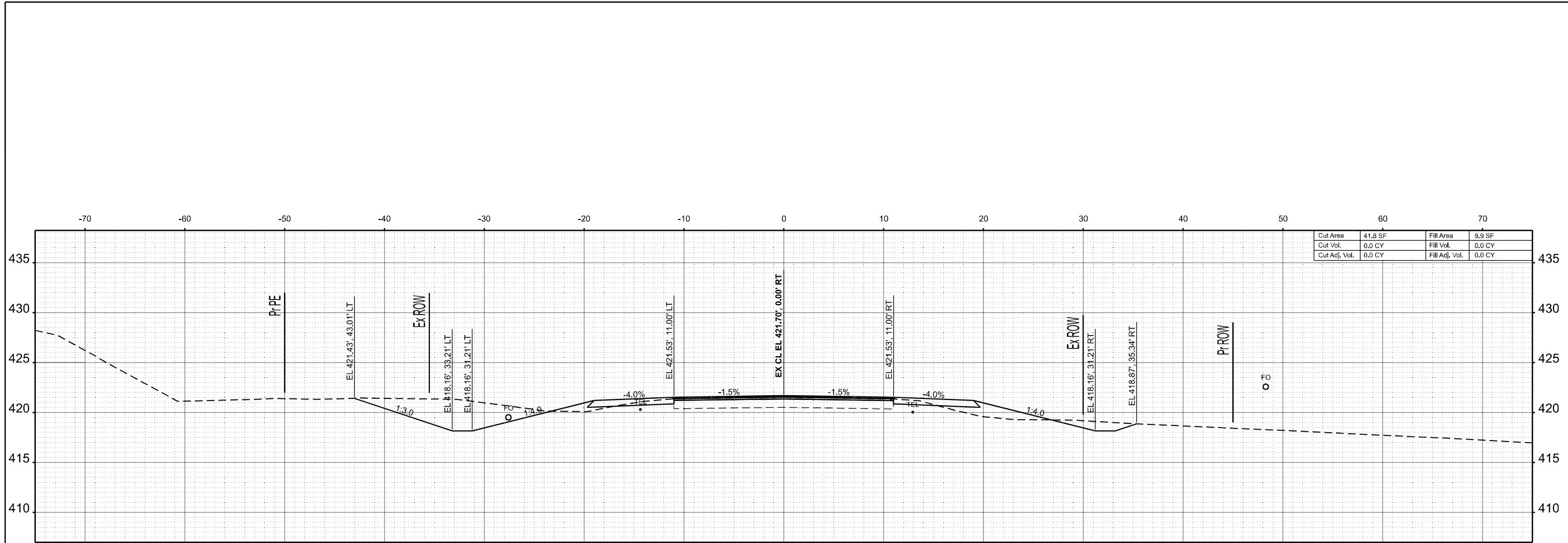
USER NAME =	mellisa.cole	DESIGNED -	REVISED -
		DRAWN -	REVISED -
		CHECKED -	REVISED -
PLOT DATE =	5/22/2026	DATE -	REVISED -

STATE OF ILLINOIS
DEPARTMENT OF TRANSPORTATION

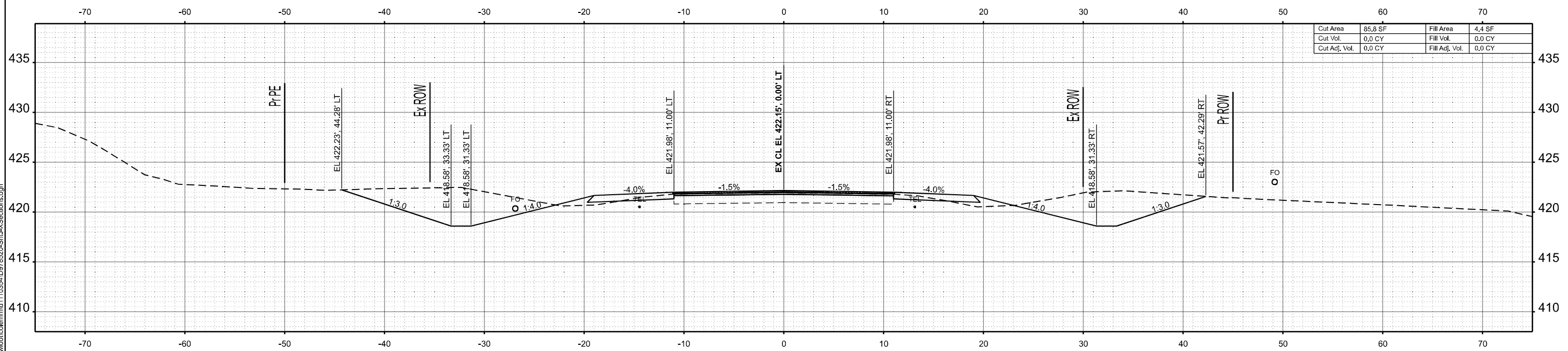
CROSS SECTIONS

SCALE: 1"=5' SHEET 135 OF 269 SHEETS STA. TO STA.

F.A.S RTE.	SECTION	COUNTY	TOTAL SHEETS	SHEET NO.
2826	(41-8,1,2)RS-5;1B-1	Jefferson	408	274
CONTRACT NO. 78520				
ILLINOIS FED. AID PROJECT				



STA 247+50.00



STA 247+00.00

MODEL: IL 375 - 247+00.00 R2 (Sheet)
FILE NAME: c:\pwworking\autocad\mtd110354\0978520-Shut-XSections.dgn

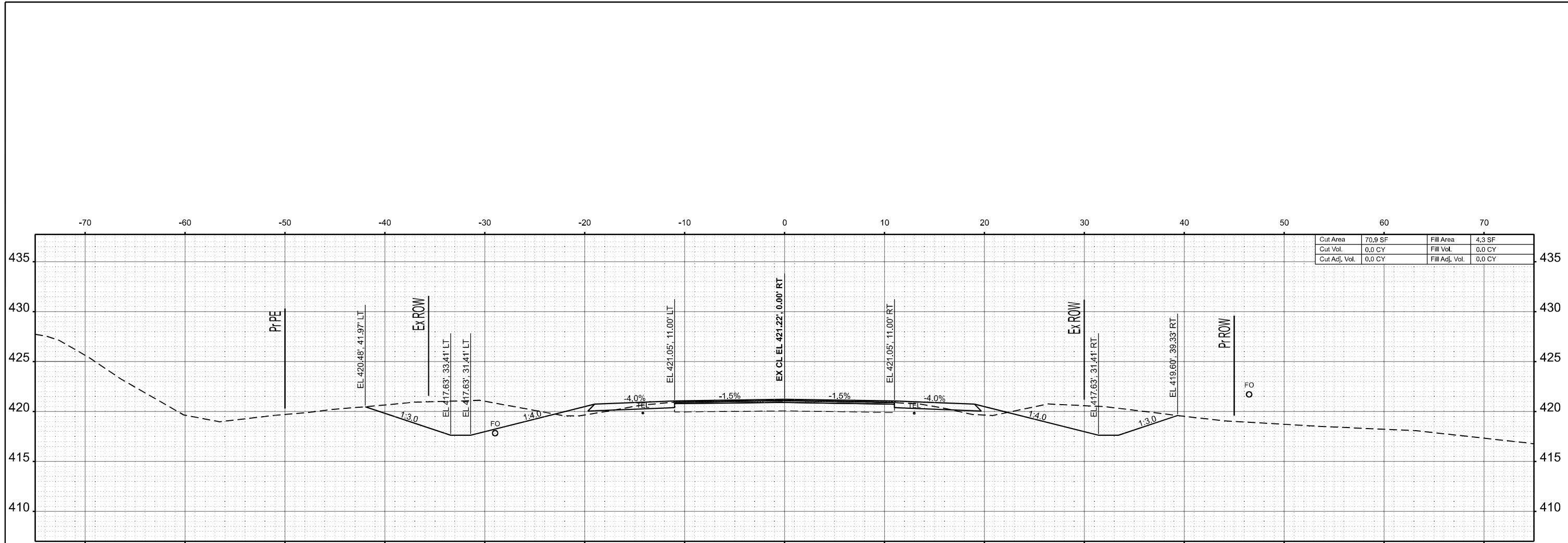
USER NAME = melissa.cole	DESIGNED -	REVISED -
	DRAWN -	REVISED -
	CHECKED -	REVISED -
PLOT DATE = 5/22/2026	DATE -	REVISED -

**STATE OF ILLINOIS
DEPARTMENT OF TRANSPORTATION**

CROSS SECTIONS

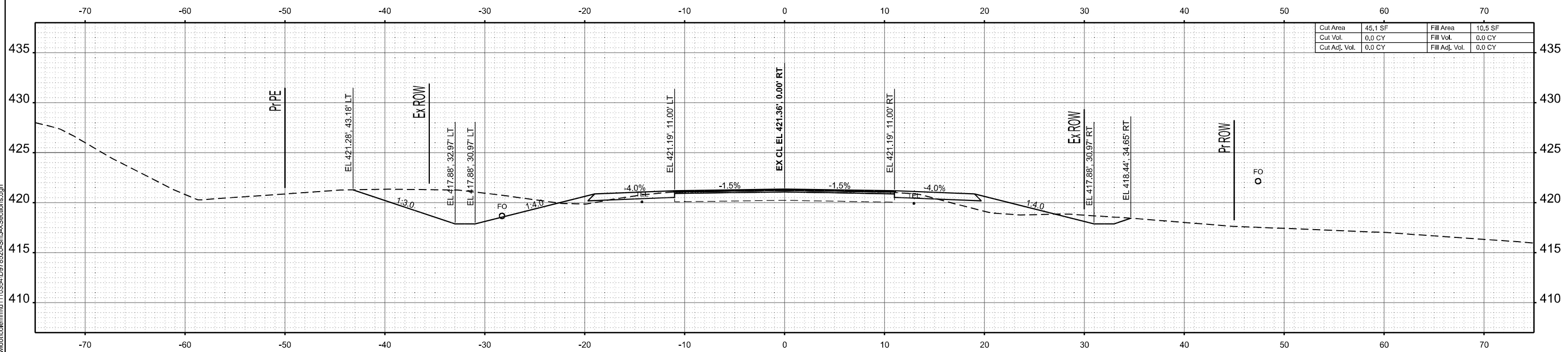
SCALE: 1"=5' SHEET 136 OF 269 SHEETS STA. TO STA.

F.A.S. RTE.	SECTION	COUNTY	TOTAL SHEETS	SHEET NO.
2826	(41-8,1,2)RS-5;1B-1	Jefferson	408	275
CONTRACT NO. 78520			ILLINOIS FED. AID PROJECT	



Cut Area	70.9 SF	Fill Area	4.3 SF
Cut Vol.	0.0 CY	Fill Vol.	0.0 CY
Cut Adj. Vol.	0.0 CY	Fill Adj. Vol.	0.0 CY

STA 248+50.00



Cut Area	45.1 SF	Fill Area	10.5 SF
Cut Vol.	0.0 CY	Fill Vol.	0.0 CY
Cut Adj. Vol.	0.0 CY	Fill Adj. Vol.	0.0 CY

STA 248+00.00

MODEL: IL375 - 248+00.00 R2 (Sheet)
FILE NAME: c:\pwworking\dotcom\110354\10978520-Shu-XSections.dgn

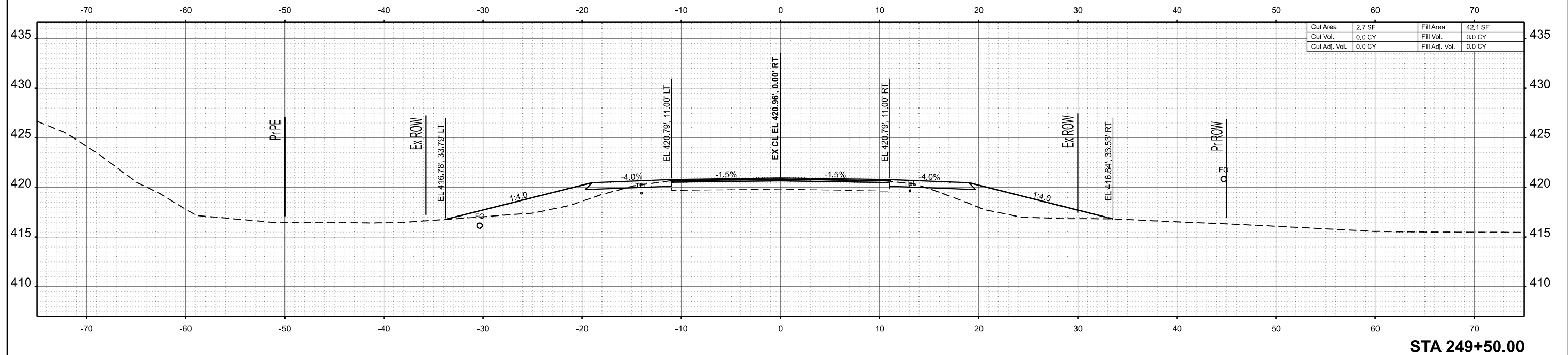
USER NAME = melissa.cole	DESIGNED -	REVISED -
	DRAWN -	REVISED -
	CHECKED -	REVISED -
PLOT DATE = 5/22/2026	DATE -	REVISED -

STATE OF ILLINOIS
DEPARTMENT OF TRANSPORTATION

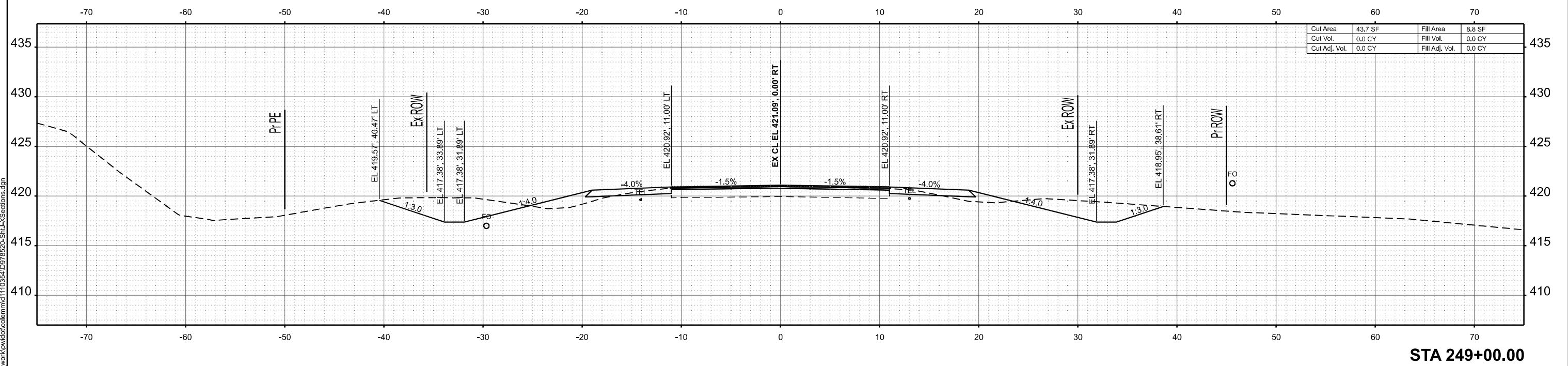
CROSS SECTIONS

SCALE: 1"=5' SHEET 137 OF 269 SHEETS STA. TO STA.

F.A.S RTE.	SECTION	COUNTY	TOTAL SHEETS	SHEET NO.
2826	(41-8,1,2)RS-5;1B-1	Jefferson	408	276
CONTRACT NO. 78520				
ILLINOIS FED. AID PROJECT				



STA 249+50.00



STA 249+00.00

MODEL: IL375 - 249+00.00 R2 (Sheet)
FILE NAME: c:\pwworking\autocad\11035410978520-ShuLXSections.dgn

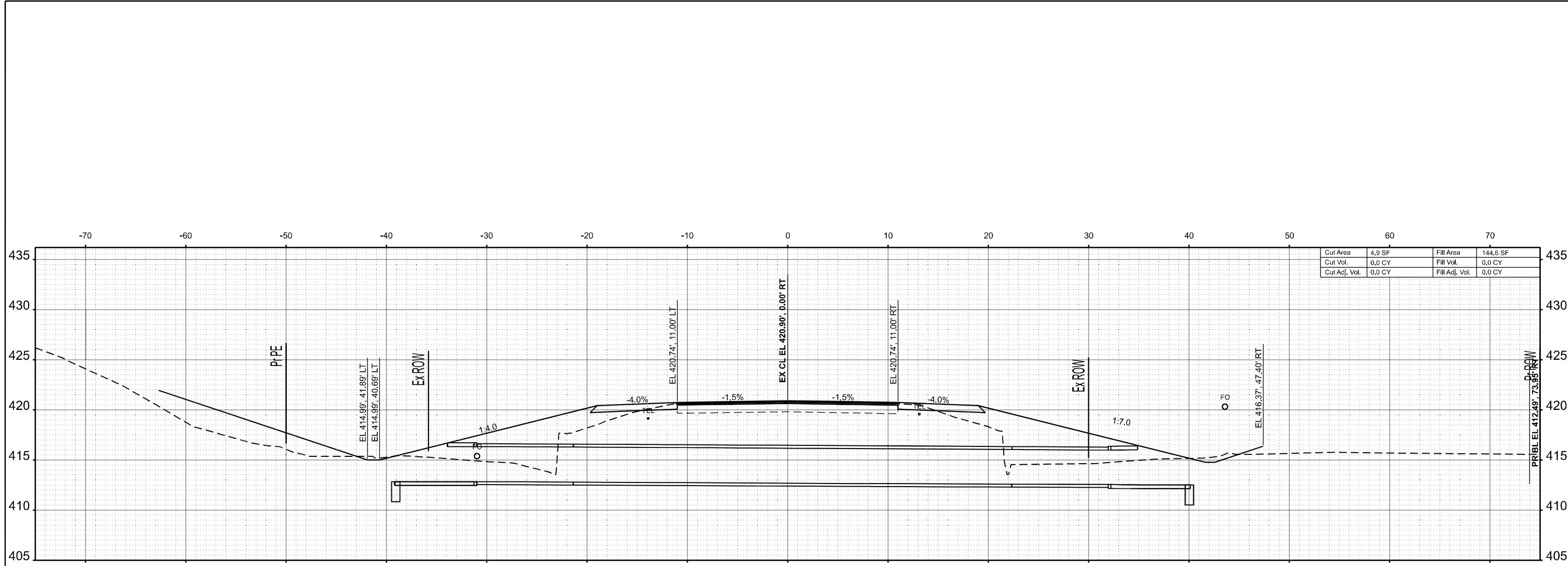
USER NAME = melissa.cole	DESIGNED -	REVISED -
	DRAWN -	REVISED -
	CHECKED -	REVISED -
PLOT DATE = 5/22/2026	DATE -	REVISED -

**STATE OF ILLINOIS
DEPARTMENT OF TRANSPORTATION**

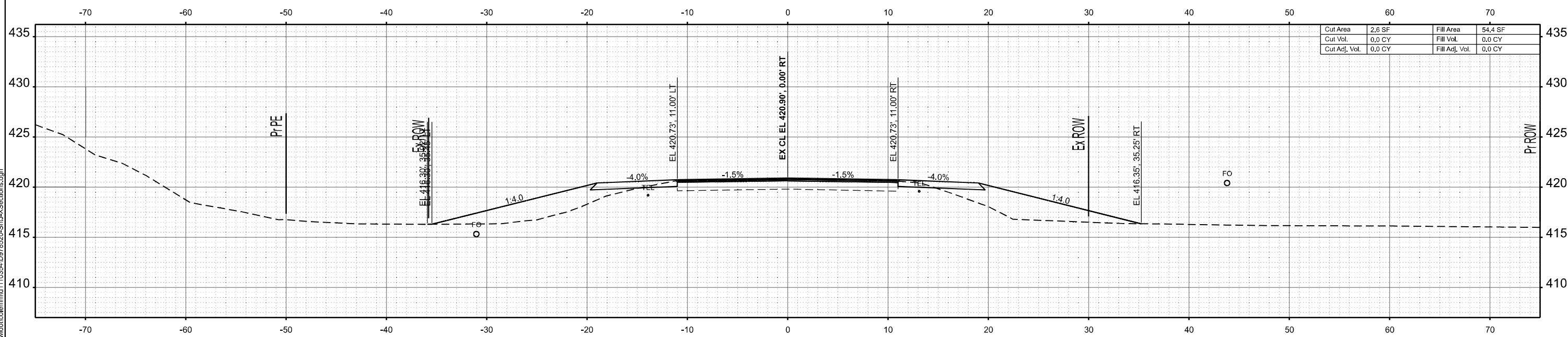
CROSS SECTIONS

SCALE: 1"=5' SHEET 138 OF 269 SHEETS STA. TO STA.

F.A.S RTE.	SECTION	COUNTY	TOTAL SHEETS	SHEET NO.
2826	(41-8,1,2)RS-5;1B-1	Jefferson	408	277
CONTRACT NO. 78520				
ILLINOIS FED. AID PROJECT				



STA 250+12.00



STA 250+00.00

MODEL: IL375 - 250+00.00 R2 (Sheet)
 FILE NAME: c:\pwworking\autocad\11035410978520-Sub-X\Sections.dgn

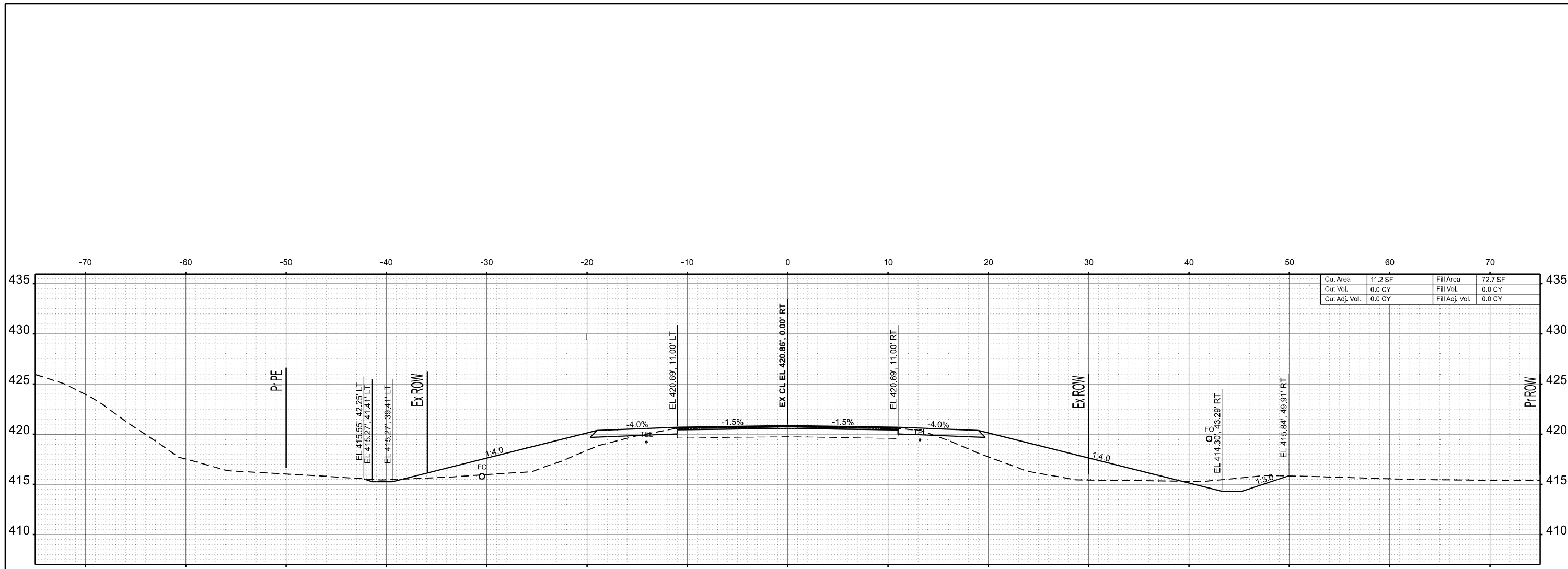
USER NAME = melissa.cole	DESIGNED -	REVISED -
	DRAWN -	REVISED -
	CHECKED -	REVISED -
PLOT DATE = 5/22/2026	DATE -	REVISED -

**STATE OF ILLINOIS
DEPARTMENT OF TRANSPORTATION**

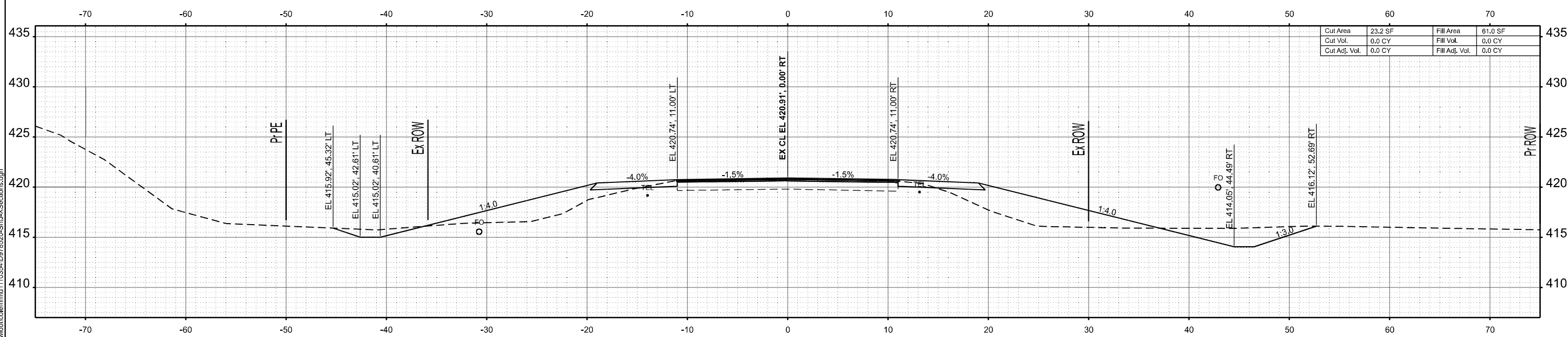
CROSS SECTIONS

SCALE: 1"=5' SHEET 139 OF 269 SHEETS STA. TO STA.

F.A.S RTE.	SECTION	COUNTY	TOTAL SHEETS	SHEET NO.
2826	(41-8,1,2)RS-5;1B-1	Jefferson	408	278
CONTRACT NO. 78520				
ILLINOIS FED. AID PROJECT				



STA 251+00.00



STA 250+50.00

MODEL: IL 375 - 250+50.00 R2 (Sheet)
 FILE NAME: c:\p\work\tdoc\colermd\110354\0978520-ShuLXSections.dgn

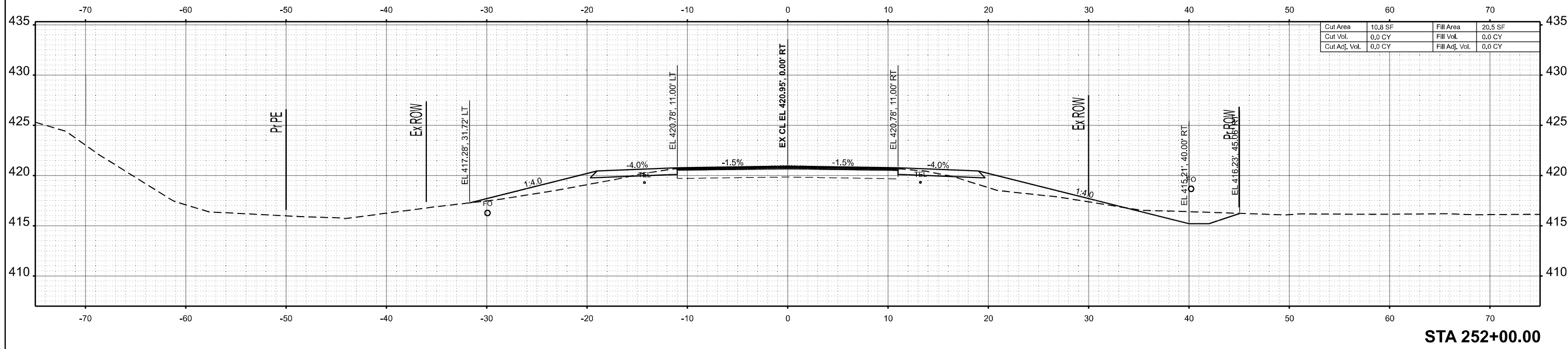
USER NAME = melissa.cole	DESIGNED -	REVISED -
	DRAWN -	REVISED -
	CHECKED -	REVISED -
PLOT DATE = 5/22/2026	DATE -	REVISED -

STATE OF ILLINOIS
 DEPARTMENT OF TRANSPORTATION

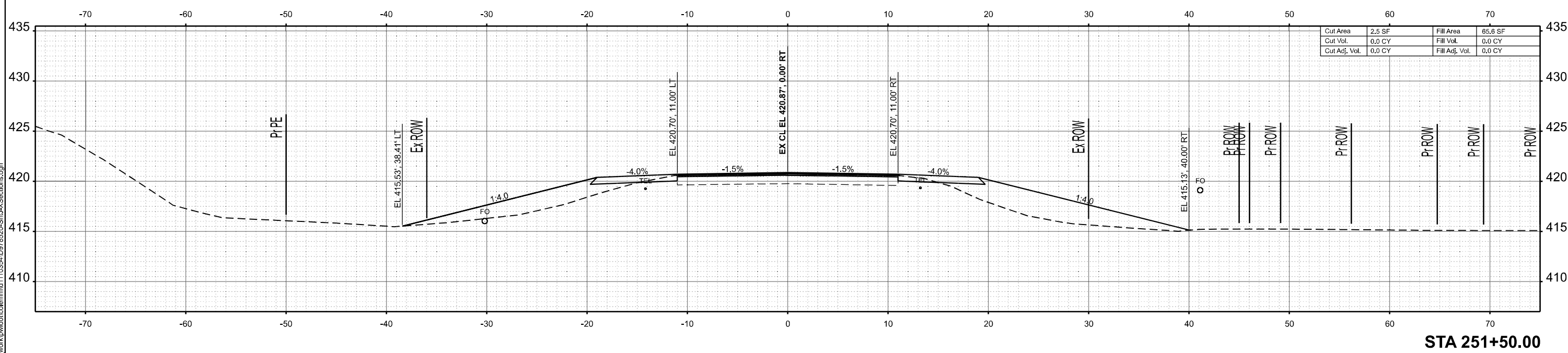
CROSS SECTIONS

SCALE: 1"=5' SHEET 140 OF 269 SHEETS STA. TO STA.

F.A.S RTE.	SECTION	COUNTY	TOTAL SHEETS	SHEET NO.
2826	(41-8,1,2)RS-5;1B-1	Jefferson	408	279
CONTRACT NO. 78520				
ILLINOIS FED. AID PROJECT				



STA 252+00.00



STA 251+50.00

MODEL: IL 375 - 251+50.00 R2 (Sheet)
FILE NAME: c:\p\work\101601\110354\10978520-Shulz\Sections.dgn

USER NAME = melissa.cole	DESIGNED -	REVISED -
	DRAWN -	REVISED -
	CHECKED -	REVISED -
PLOT DATE = 5/22/2026	DATE -	REVISED -

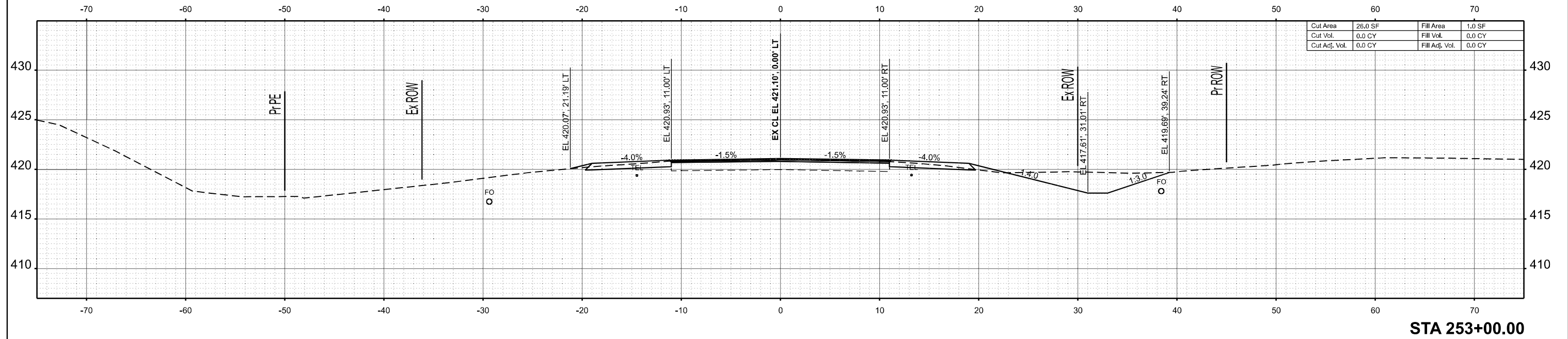
**STATE OF ILLINOIS
DEPARTMENT OF TRANSPORTATION**

CROSS SECTIONS

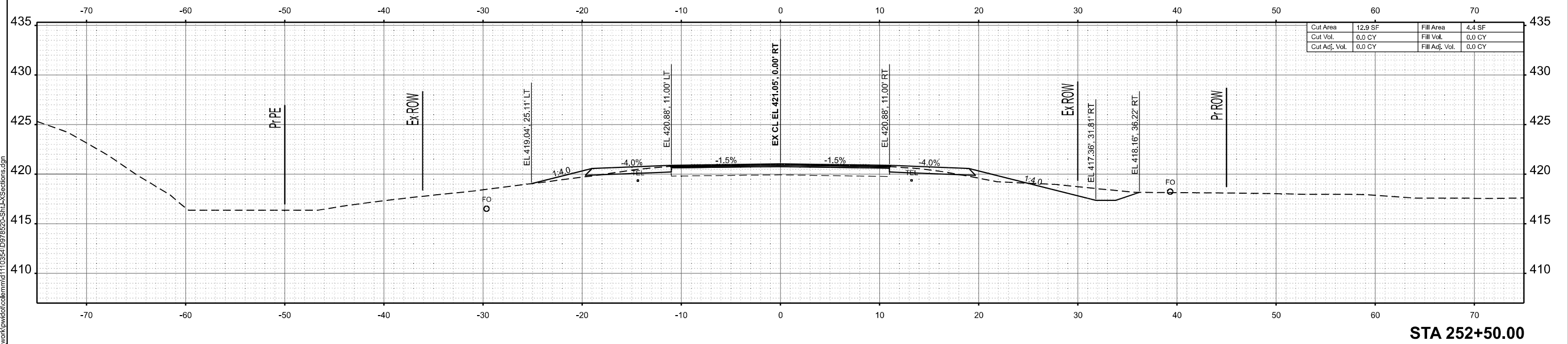
SCALE: 1"=5' SHEET 141 OF 269 SHEETS STA. TO STA.

F.A.S RTE.	SECTION	COUNTY	TOTAL SHEETS	SHEET NO.
2826	(41-8,1,2)RS-5;1B-1	Jefferson	408	280
CONTRACT NO. 78520				
ILLINOIS FED. AID PROJECT				

MODEL: IL375 - 252+50.00 R2 (Sheet)
 FILE NAME: c:\pwworking\tdc\mtd110354\0978520-Shulz\XSections.dgn



STA 253+00.00



STA 252+50.00

USER NAME = melissa.cole	DESIGNED -	REVISED -
	DRAWN -	REVISED -
	CHECKED -	REVISED -
PLOT DATE = 5/22/2026	DATE -	REVISED -

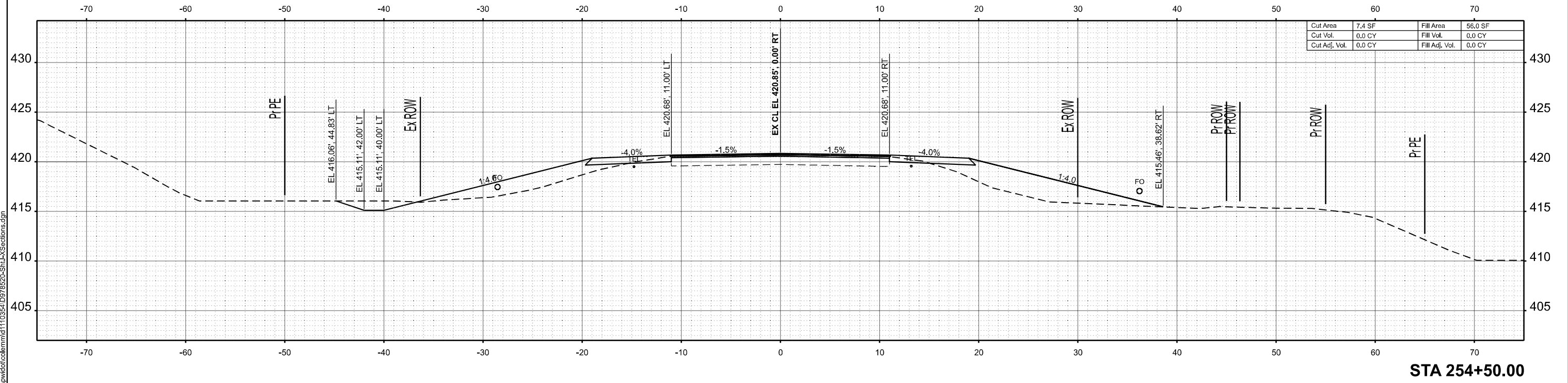
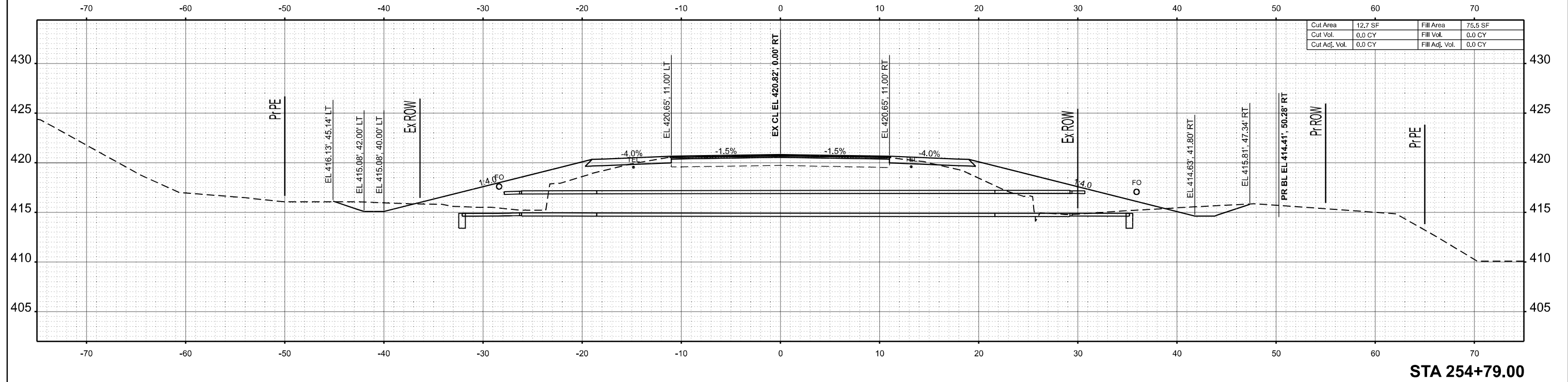
**STATE OF ILLINOIS
 DEPARTMENT OF TRANSPORTATION**

CROSS SECTIONS

SCALE: 1"=5' SHEET 142 OF 269 SHEETS STA. TO STA.

F.A.S RTE.	SECTION	COUNTY	TOTAL SHEETS	SHEET NO.
2826	(41-8,1,2)RS-5;1B-1	Jefferson	408	281
CONTRACT NO. 78520				
ILLINOIS FED. AID PROJECT				

MODEL: IL 375 - 254+50.00 R2 (Sheet)
 FILE NAME: c:\pwworking\tdc\mtd110354\0978520-StruLXSections.dgn



USER NAME = melissa.cole	DESIGNED -	REVISED -
	DRAWN -	REVISED -
	CHECKED -	REVISED -
PLOT DATE = 5/22/2026	DATE -	REVISED -

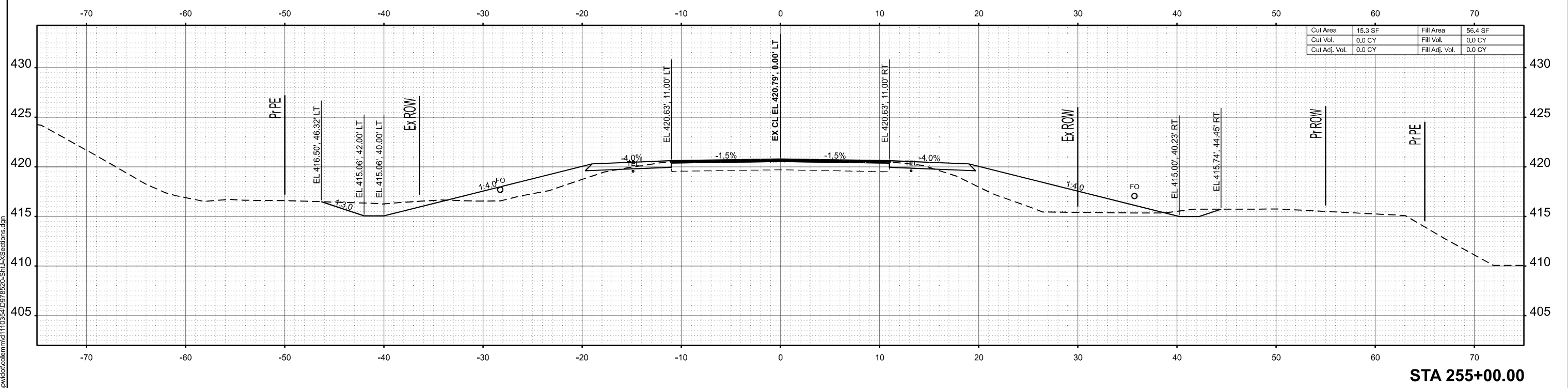
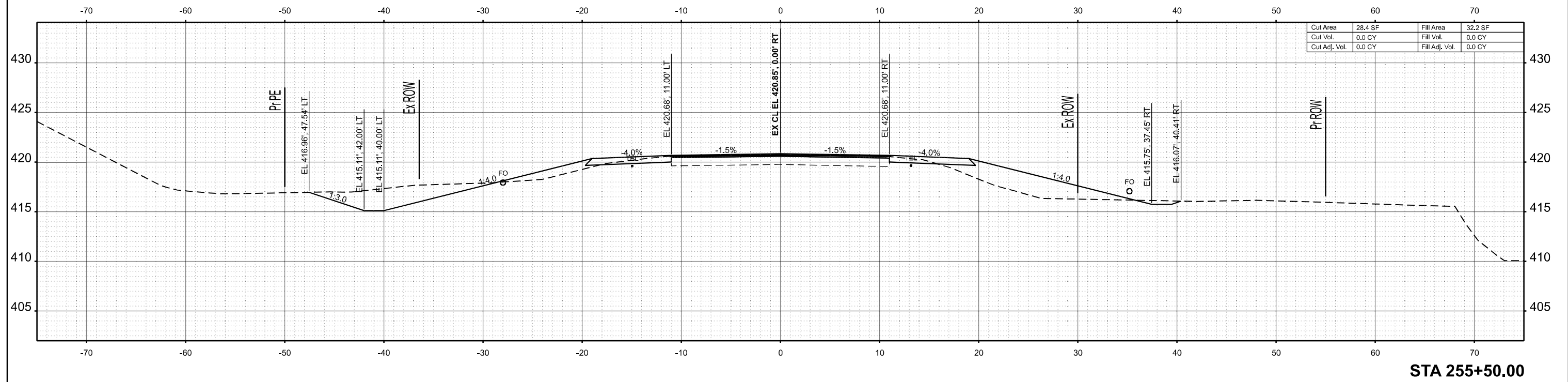
**STATE OF ILLINOIS
 DEPARTMENT OF TRANSPORTATION**

CROSS SECTIONS

SCALE: 1"=5' SHEET 144 OF 269 SHEETS STA. TO STA.

F.A.S. RTE.	SECTION	COUNTY	TOTAL SHEETS	SHEET NO.
2826	(41-8,1,2)RS-5;1B-1	Jefferson	408	283
CONTRACT NO. 78520				
ILLINOIS FED. AID PROJECT				

MODEL: IL 375 - 255+00.00 R2 (Sheet)
 FILE NAME: c:\pwworking\autocad\110354\10978520-StruLXSections.dgn



USER NAME = melissa.cole	DESIGNED -	REVISED -
	DRAWN -	REVISED -
	CHECKED -	REVISED -
PLOT DATE = 5/22/2026	DATE -	REVISED -

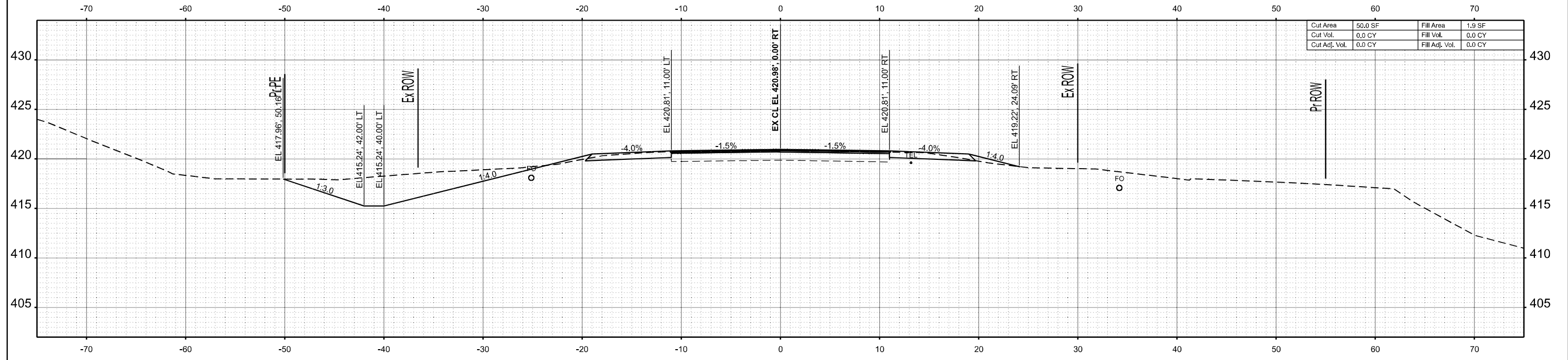
**STATE OF ILLINOIS
 DEPARTMENT OF TRANSPORTATION**

CROSS SECTIONS

SCALE: 1"=5' SHEET 145 OF 269 SHEETS STA. TO STA.

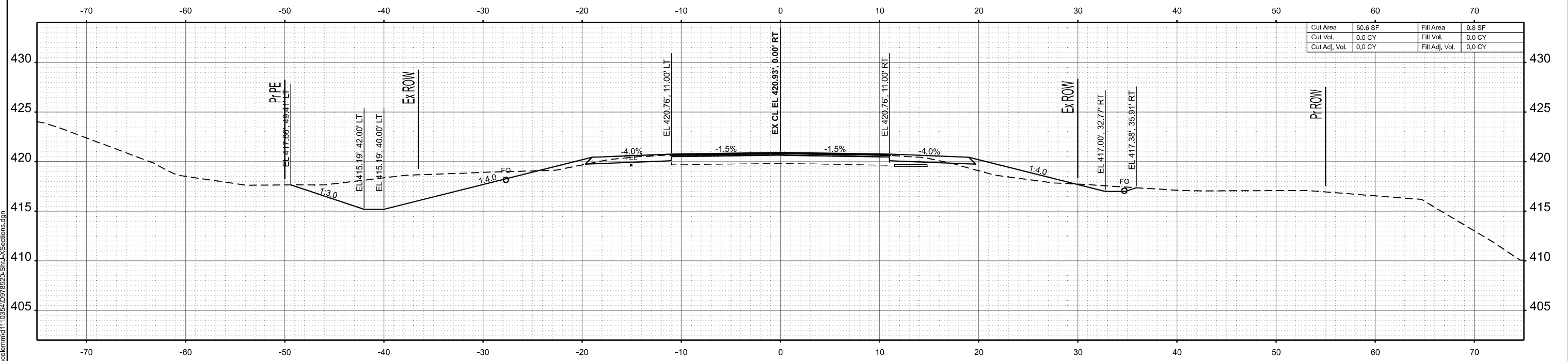
F.A.S. RTE.	SECTION	COUNTY	TOTAL SHEETS	SHEET NO.
2826	(41-8,1,2)RS-5;1B-1	Jefferson	408	284
CONTRACT NO. 78520				
ILLINOIS FED. AID PROJECT				

MODEL: IL 375 - 256+00.00 R2 (Sheet)
 FILE NAME: c:\pwworking\autocad\110354\10978520-StruLX\Sections.dgn



Cut Area	50.0 SF	Fill Area	1.9 SF
Cut Vol.	0.0 CY	Fill Vol.	0.0 CY
Cut Adj. Vol.	0.0 CY	Fill Adj. Vol.	0.0 CY

STA 256+50.00



Cut Area	50.6 SF	Fill Area	9.8 SF
Cut Vol.	0.0 CY	Fill Vol.	0.0 CY
Cut Adj. Vol.	0.0 CY	Fill Adj. Vol.	0.0 CY

STA 256+00.00

USER NAME = melissa.cole	DESIGNED -	REVISED -
	DRAWN -	REVISED -
	CHECKED -	REVISED -
PLOT DATE = 5/22/2026	DATE -	REVISED -

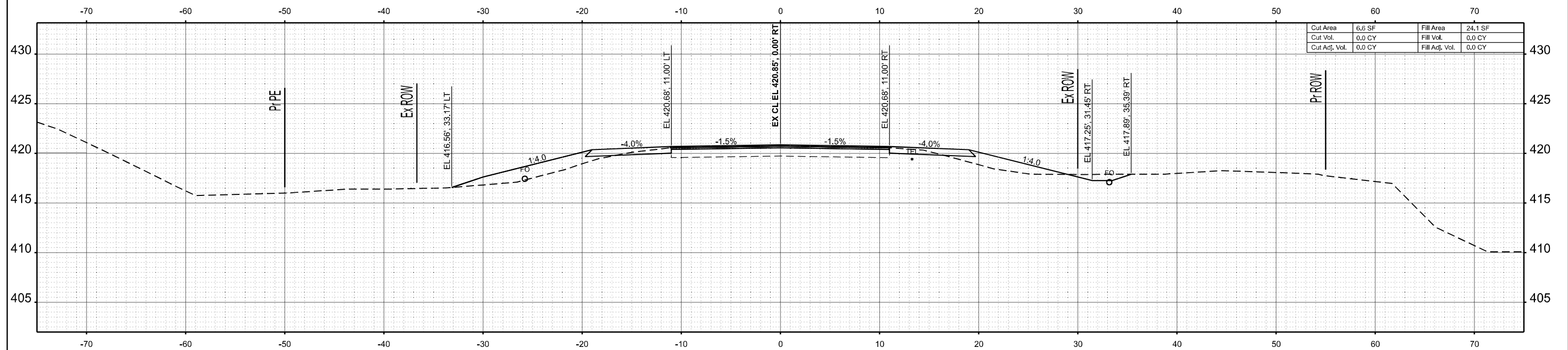
**STATE OF ILLINOIS
 DEPARTMENT OF TRANSPORTATION**

CROSS SECTIONS

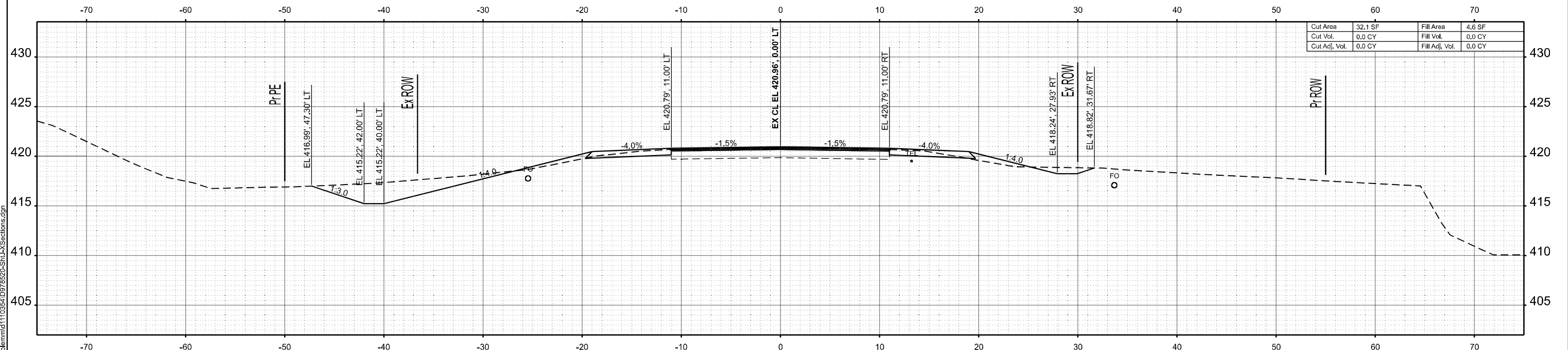
SCALE: 1"=5' SHEET 146 OF 269 SHEETS STA. TO STA.

F.A.S. RTE.	SECTION	COUNTY	TOTAL SHEETS	SHEET NO.
2826	(41-8,1,2)RS-5;1B-1	Jefferson	408	285
CONTRACT NO. 78520				
ILLINOIS FED. AID PROJECT				

MODEL: IL 375 - 257+00.00 R2 (Sheet)
FILE NAME: c:\pwworking\autocad\110354\10978520-StruLXSections.dwg



STA 257+50.00



STA 257+00.00

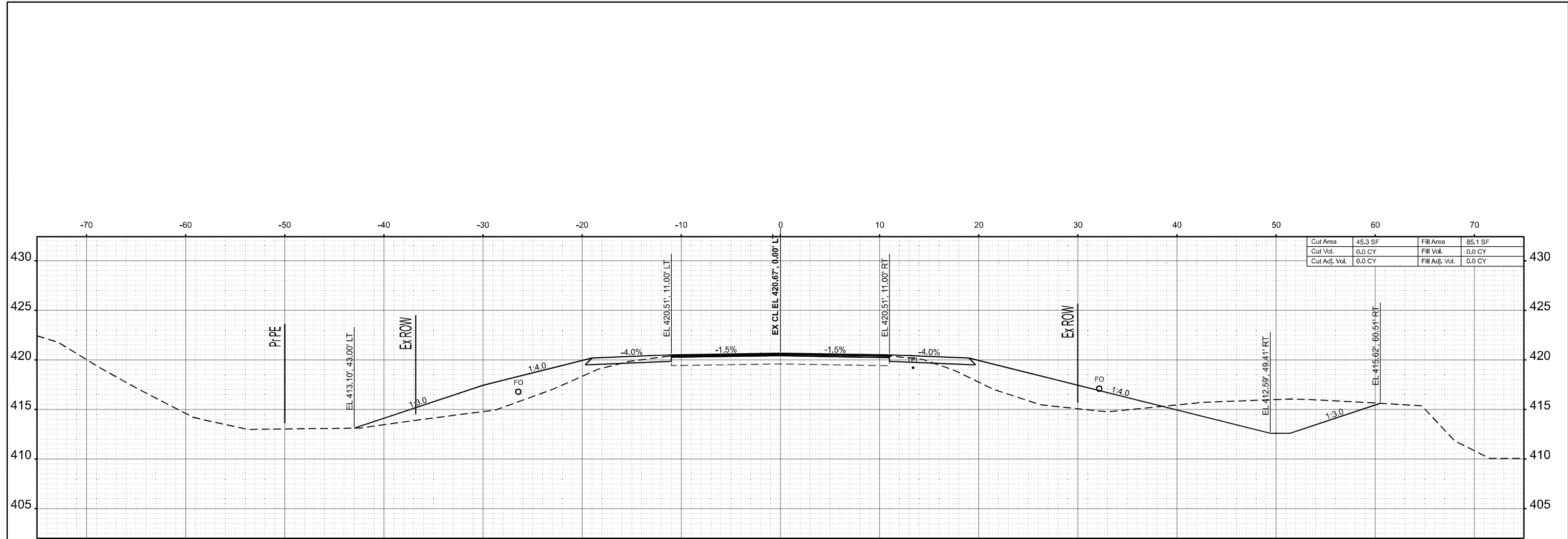
USER NAME = melissa.cole	DESIGNED -	REVISED -
	DRAWN -	REVISED -
	CHECKED -	REVISED -
PLOT DATE = 5/22/2026	DATE -	REVISED -

**STATE OF ILLINOIS
DEPARTMENT OF TRANSPORTATION**

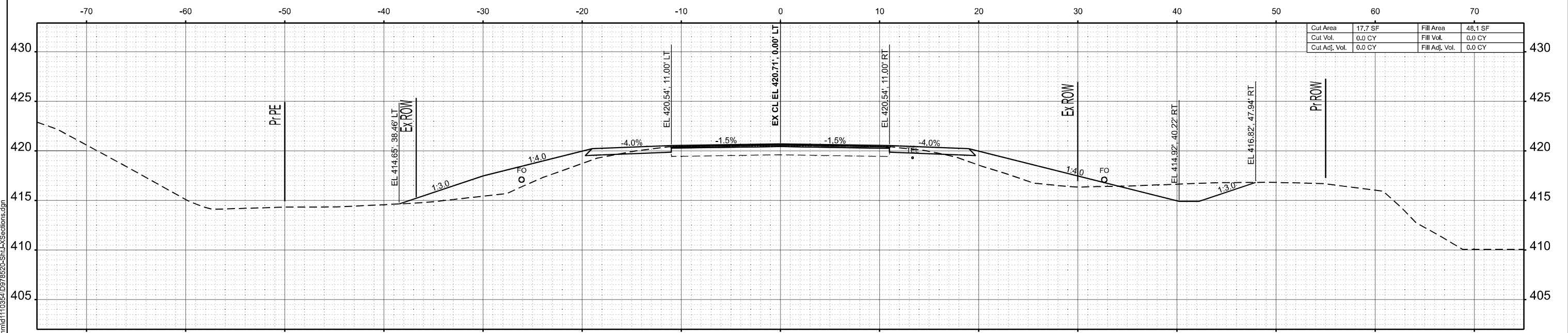
CROSS SECTIONS

SCALE: 1"=5' SHEET 147 OF 269 SHEETS STA. TO STA.

F.A.S. RTE.	SECTION	COUNTY	TOTAL SHEETS	SHEET NO.
2826	(41-8,1,2)RS-5;1B-1	Jefferson	408	286
CONTRACT NO. 78520				
ILLINOIS FED. AID PROJECT				



STA 258+50.00



STA 258+00.00

MODEL: IL375 - 258+00.00 R2 (Sheet)
 FILE NAME: c:\p\work\110354\10978520-Stru-X\Sections.dgn

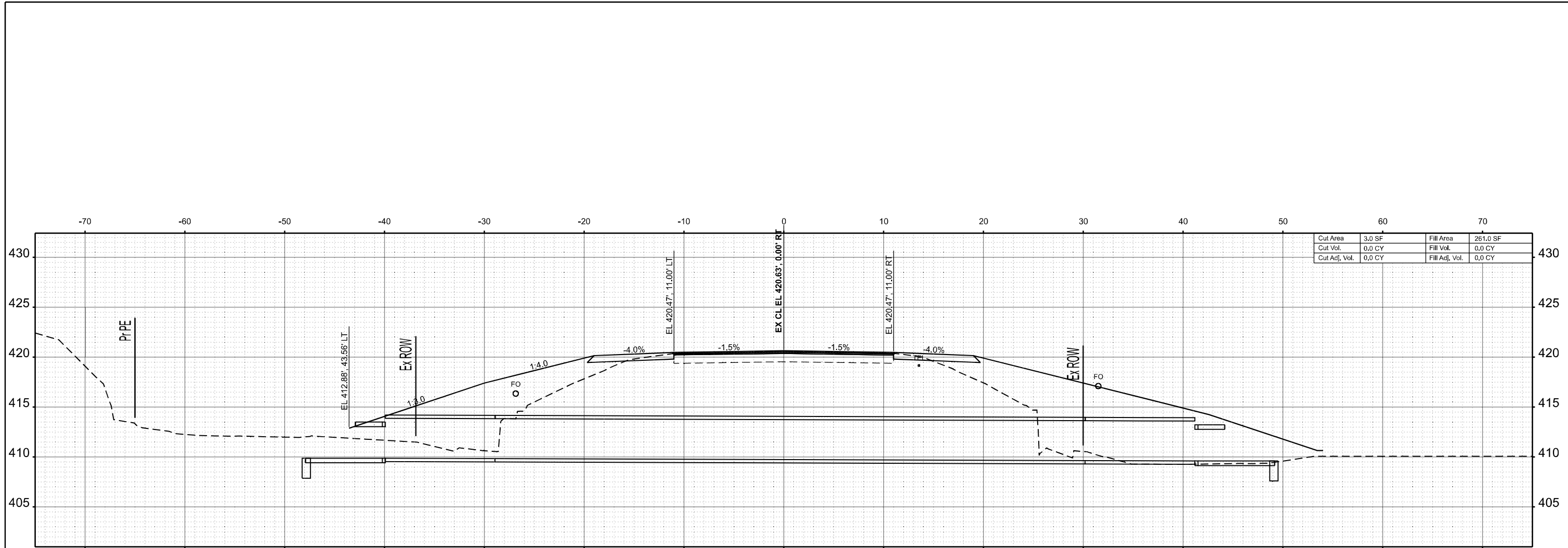
USER NAME = melissa.cole	DESIGNED -	REVISED -
	DRAWN -	REVISED -
	CHECKED -	REVISED -
PLOT DATE = 5/22/2026	DATE -	REVISED -

STATE OF ILLINOIS
 DEPARTMENT OF TRANSPORTATION

CROSS SECTIONS

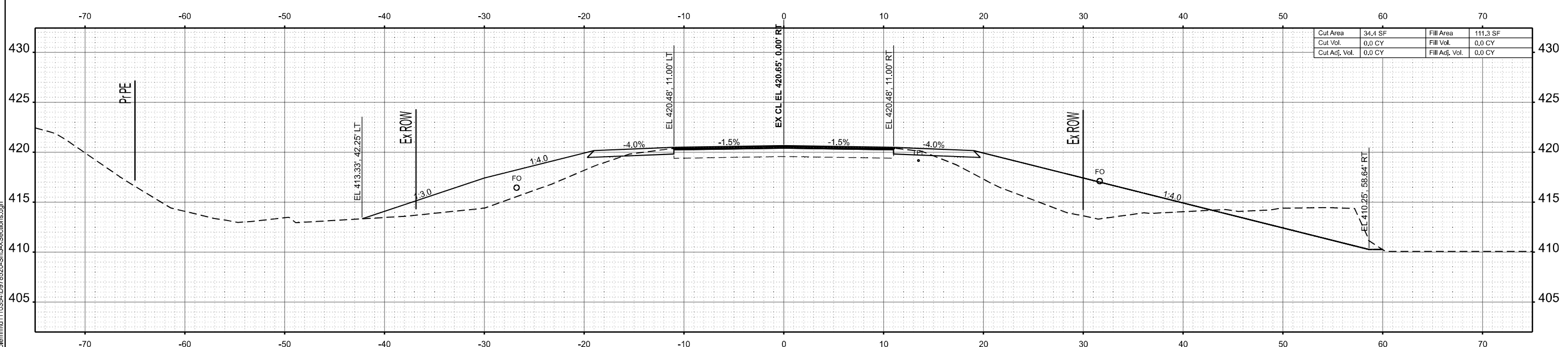
SCALE: 1"=5' SHEET 148 OF 269 SHEETS STA. TO STA.

F.A.S. RTE.	SECTION	COUNTY	TOTAL SHEETS	SHEET NO.
2826	(41-8,1,2)RS-5;1B-1	Jefferson	408	287
CONTRACT NO. 78520				
ILLINOIS FED. AID PROJECT				



Cut Area	3.0 SF	Fill Area	261.0 SF
Cut Vol.	0.0 CY	Fill Vol.	0.0 CY
Cut Adj. Vol.	0.0 CY	Fill Adj. Vol.	0.0 CY

STA 259+14.00



Cut Area	34.4 SF	Fill Area	111.3 SF
Cut Vol.	0.0 CY	Fill Vol.	0.0 CY
Cut Adj. Vol.	0.0 CY	Fill Adj. Vol.	0.0 CY

STA 259+00.00

MODEL: IL 375 - 259+00.00 R2 (Sheet)
 FILE NAME: c:\p\work\project\110354\10978520-Stru-X\Sections.dgn

USER NAME = melissa.cole	DESIGNED -	REVISED -
	DRAWN -	REVISED -
	CHECKED -	REVISED -
PLOT DATE = 5/22/2026	DATE -	REVISED -

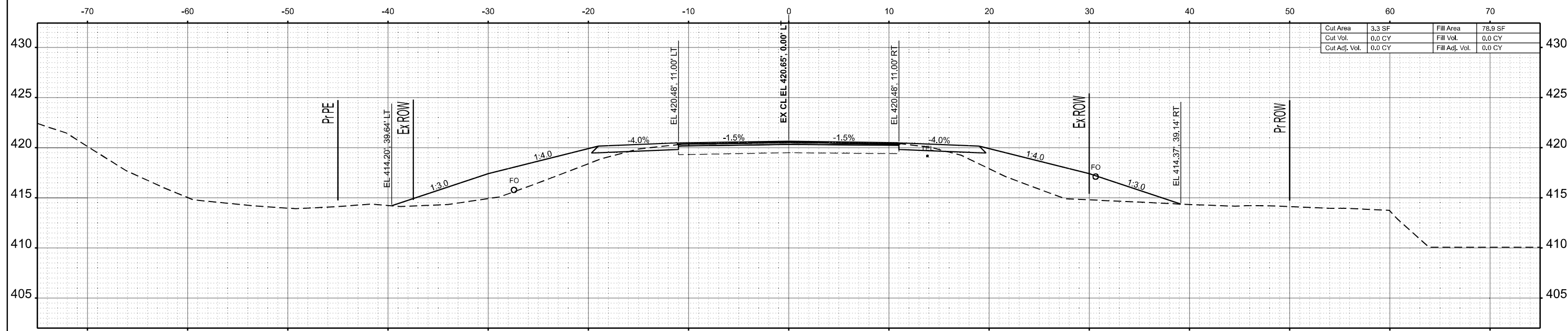
STATE OF ILLINOIS
DEPARTMENT OF TRANSPORTATION

CROSS SECTIONS

SCALE: 1"=5' SHEET 149 OF 269 SHEETS STA. TO STA.

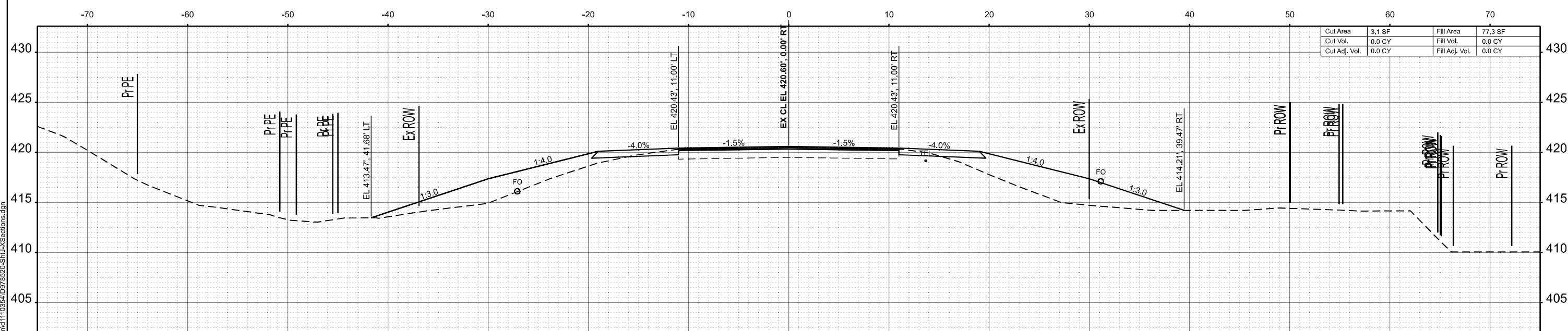
F.A.S. RTE.	SECTION	COUNTY	TOTAL SHEETS	SHEET NO.
2826	(41-8,1,2)RS-5;1B-1	Jefferson	408	288
CONTRACT NO. 78520				
ILLINOIS FED. AID PROJECT				

MODEL: IL 375 - 259+50.00 R2 (Sheet)
 FILE NAME: c:\pwworking\autocad\110354\0978520-Str.LXSections.dwg



Cut Area	3.3 SF	Fill Area	78.9 SF
Cut Vol.	0.0 CY	Fill Vol.	0.0 CY
Cut Adj. Vol.	0.0 CY	Fill Adj. Vol.	0.0 CY

STA 260+00.00



Cut Area	3.1 SF	Fill Area	77.3 SF
Cut Vol.	0.0 CY	Fill Vol.	0.0 CY
Cut Adj. Vol.	0.0 CY	Fill Adj. Vol.	0.0 CY

STA 259+50.00

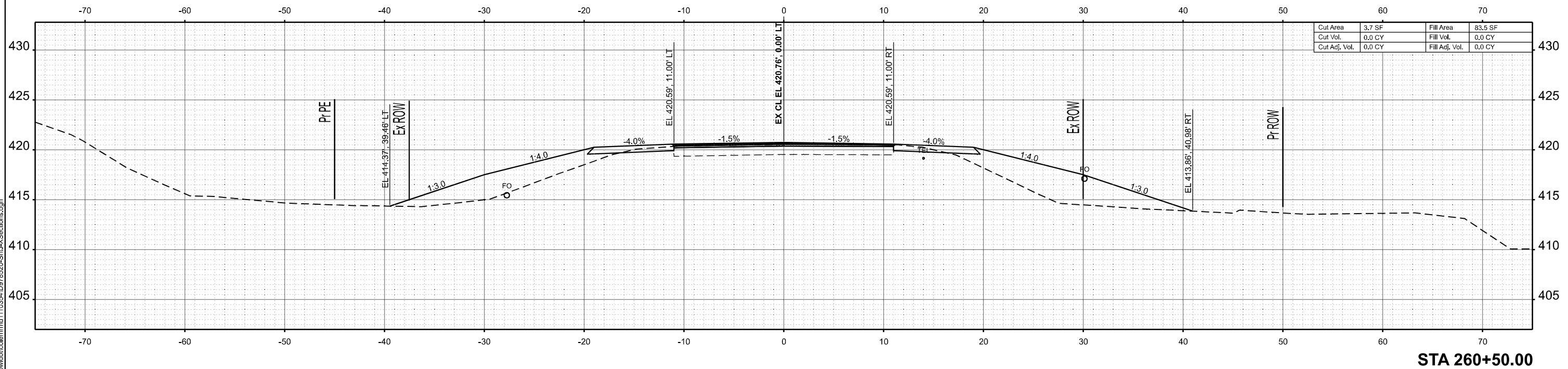
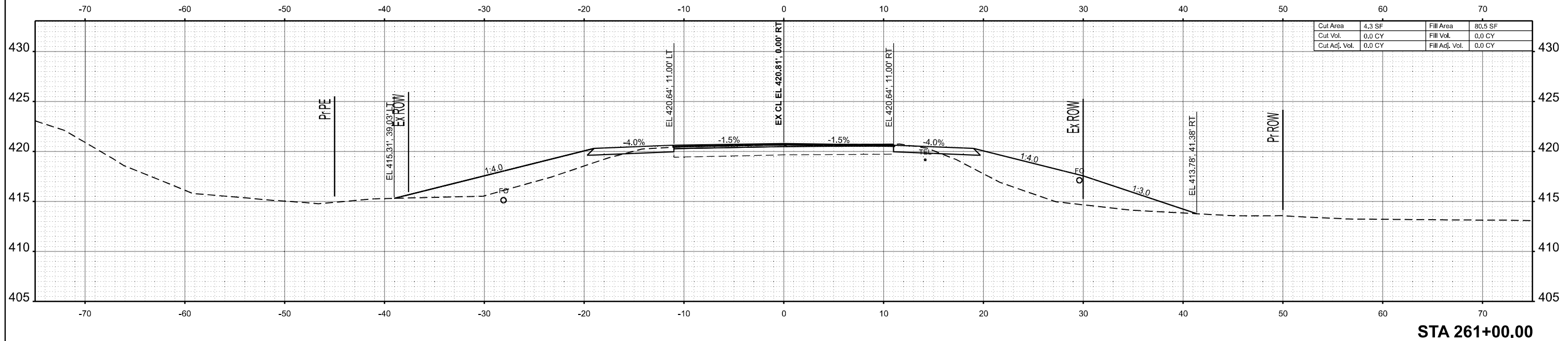
USER NAME = melissa.cole	DESIGNED -	REVISED -
	DRAWN -	REVISED -
	CHECKED -	REVISED -
PLOT DATE = 5/22/2026	DATE -	REVISED -

STATE OF ILLINOIS
 DEPARTMENT OF TRANSPORTATION

CROSS SECTIONS

SCALE: 1"=5' SHEET 150 OF 269 SHEETS STA. TO STA.

F.A.S. RTE.	SECTION	COUNTY	TOTAL SHEETS	SHEET NO.
2826	(41-8,1,2)RS-5;1B-1	Jefferson	408	289
CONTRACT NO. 78520				
ILLINOIS FED. AID PROJECT				



MODEL: IL375 - 260+50.00 R2 (Sheet)
 FILE NAME: c:\p\work\project\110354\10978520-Str.LXSections.dgn

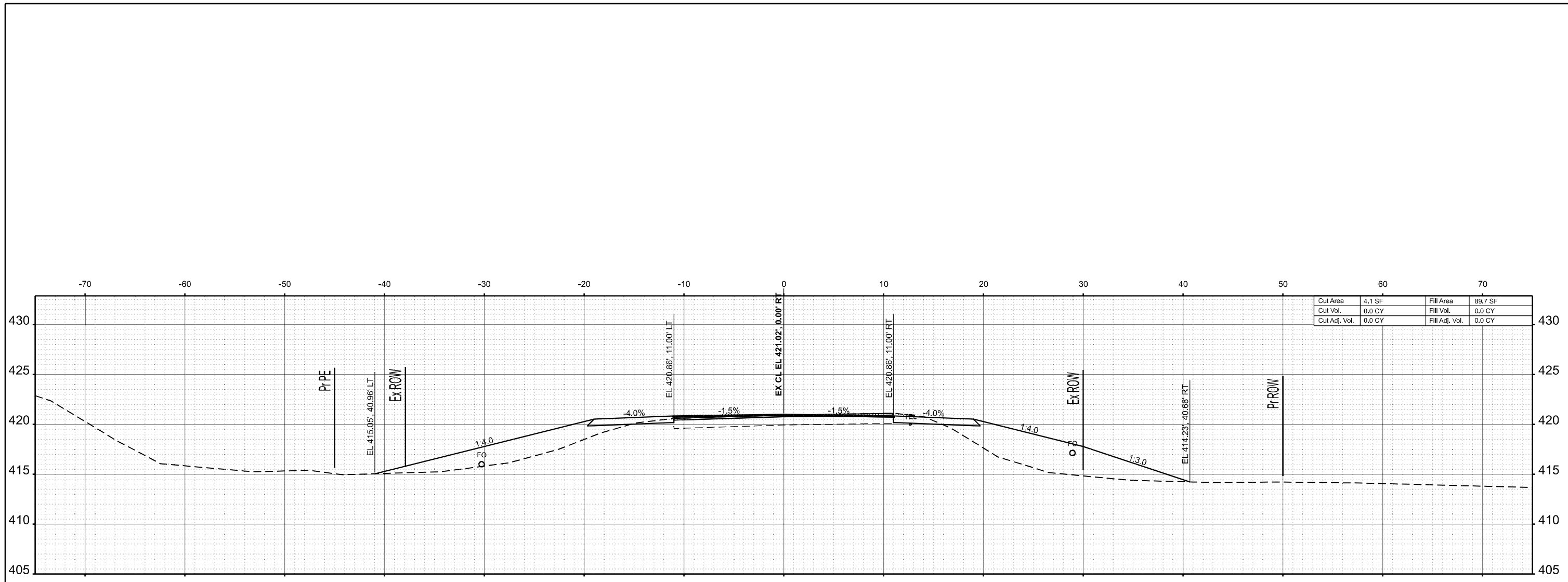
USER NAME = melissa.cole	DESIGNED -	REVISED -
	DRAWN -	REVISED -
	CHECKED -	REVISED -
PLOT DATE = 5/22/2026	DATE -	REVISED -

**STATE OF ILLINOIS
 DEPARTMENT OF TRANSPORTATION**

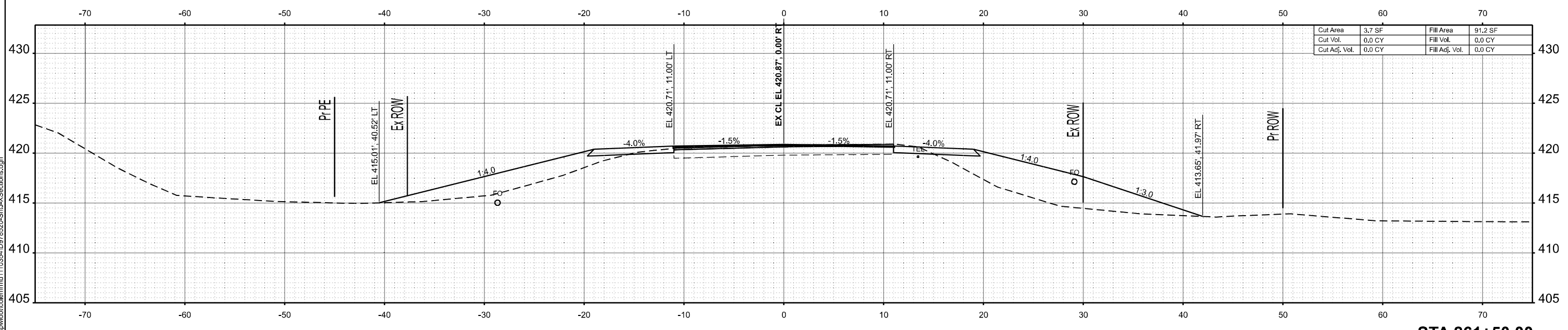
CROSS SECTIONS

SCALE: 1"=5' SHEET 151 OF 269 SHEETS STA. TO STA.

F.A.S RTE.	SECTION	COUNTY	TOTAL SHEETS	SHEET NO.
2826	(41-8,1,2)RS-5;1B-1	Jefferson	408	290
CONTRACT NO. 78520				
ILLINOIS FED. AID PROJECT				



STA 262+00.00



STA 261+50.00

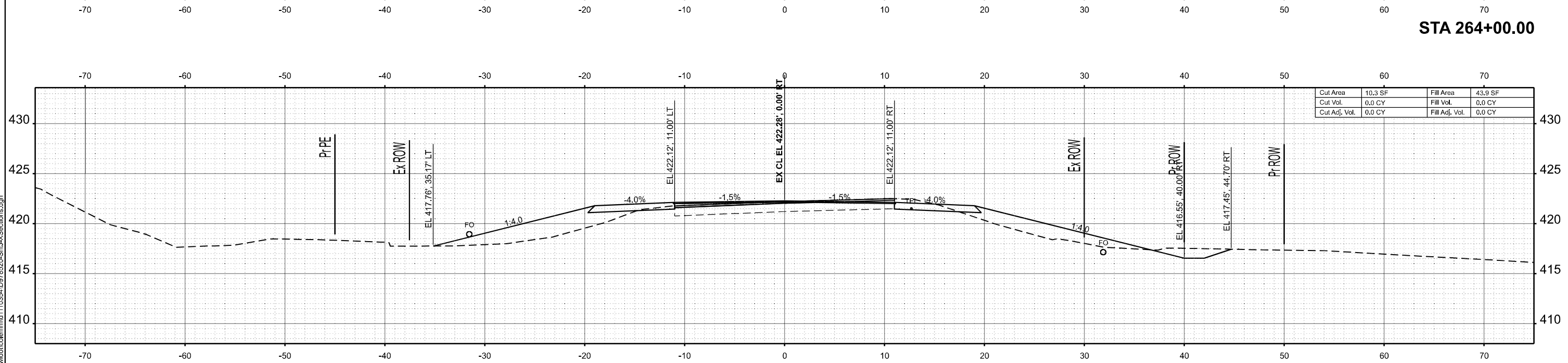
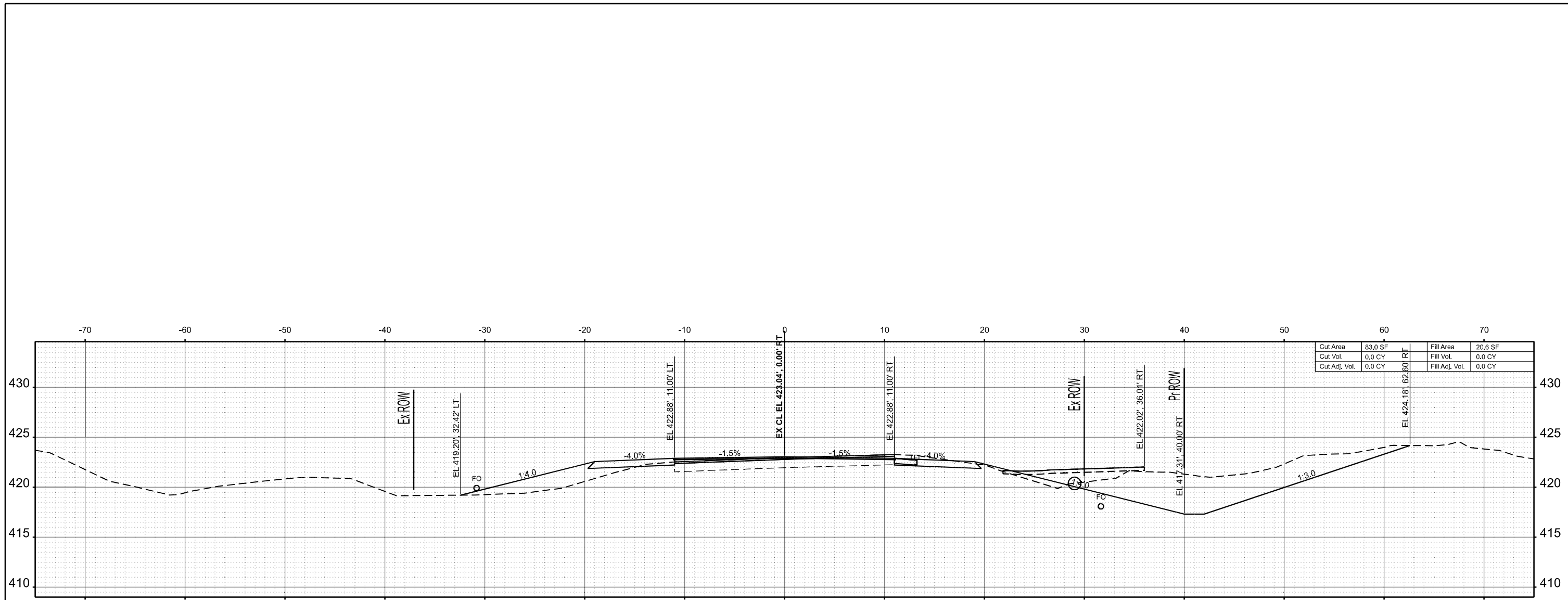
MODEL: IL 375 - 261+50.00 R2 (Sheet)
 FILE NAME: c:\p\work\road\loc\mmd110354\0978520-Shut-X-Sections.dgn

USER NAME = melissa.cole	DESIGNED -	REVISED -
	DRAWN -	REVISED -
	CHECKED -	REVISED -
PLOT DATE = 5/22/2026	DATE -	REVISED -

STATE OF ILLINOIS
DEPARTMENT OF TRANSPORTATION

CROSS SECTIONS
 SCALE: 1"=5' SHEET 152 OF 269 SHEETS STA. TO STA.

F.A.S. RTE.	SECTION	COUNTY	TOTAL SHEETS	SHEET NO.
2826	(41-8,1,2)RS-5;1B-1	Jefferson	408	291
CONTRACT NO. 78520			ILLINOIS FED. AID PROJECT	



MODEL: IL375 - 263+50.00 R2 (Sheet)
FILE NAME: c:\p\work\tdoc\colormid110354\0978520-Shut-X-Sections.dgn

USER NAME = melissa.cole	DESIGNED -	REVISED -
	DRAWN -	REVISED -
	CHECKED -	REVISED -
PLOT DATE = 5/22/2026	DATE -	REVISED -

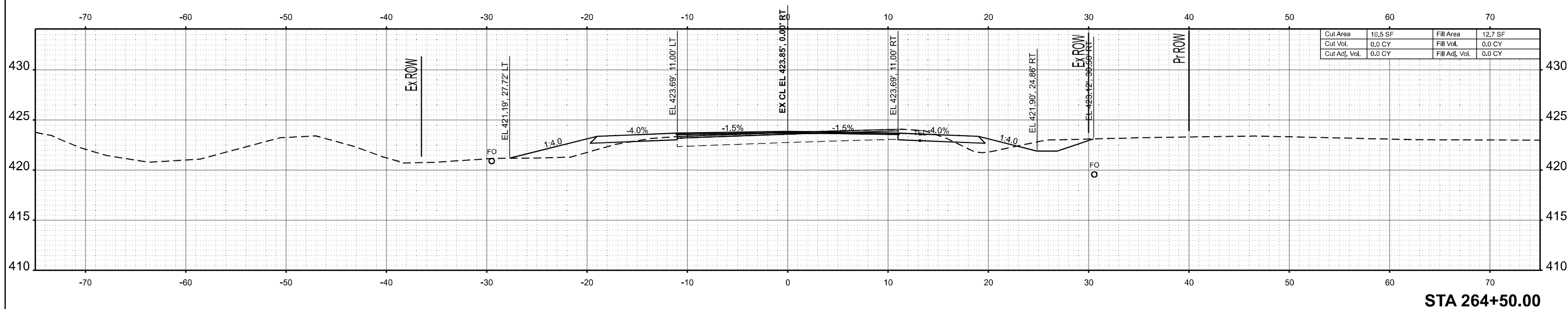
**STATE OF ILLINOIS
DEPARTMENT OF TRANSPORTATION**

CROSS SECTIONS

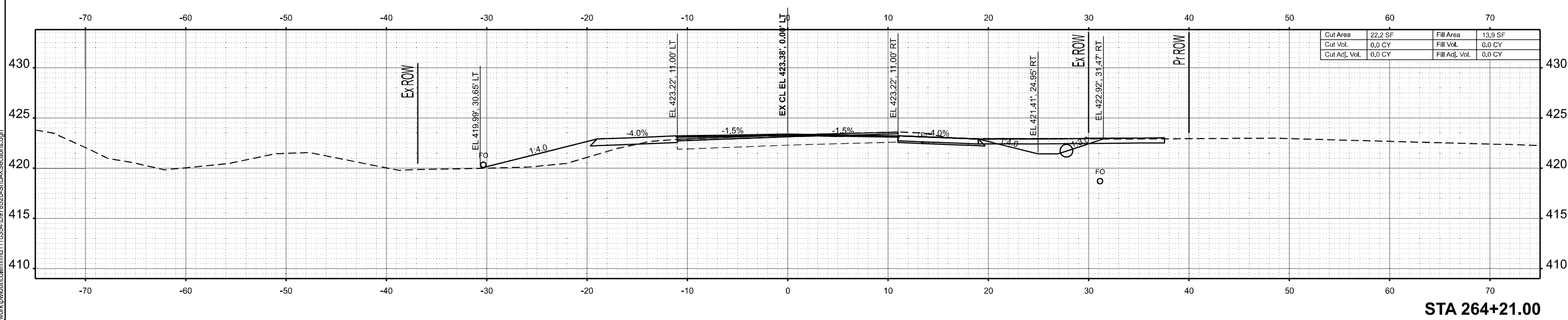
SCALE: 1"=5' SHEET 154 OF 269 SHEETS STA. TO STA.

F.A.S. RTE.	SECTION	COUNTY	TOTAL SHEETS	SHEET NO.
2826	(41-8,1,2)RS-5;1B-1	Jefferson	408	293
CONTRACT NO. 78520				
ILLINOIS FED. AID PROJECT				

MODEL: IL375 - 264+21.00 R2 (Sheet)
 FILE NAME: c:\p\work\project\110354\0978520-Sub-X-Sections.dgn



STA 264+50.00



STA 264+21.00

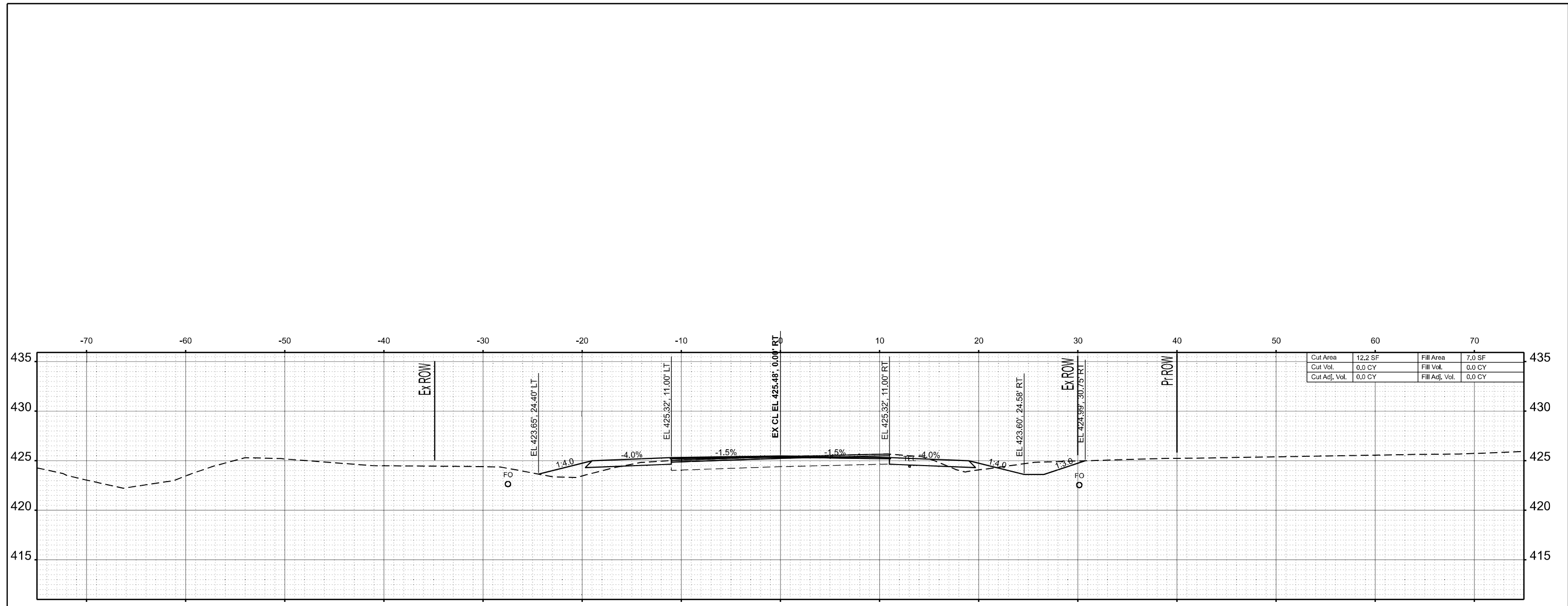
USER NAME = melissa.cole	DESIGNED -	REVISED -
	DRAWN -	REVISED -
	CHECKED -	REVISED -
PLOT DATE = 5/22/2026	DATE -	REVISED -

**STATE OF ILLINOIS
 DEPARTMENT OF TRANSPORTATION**

CROSS SECTIONS

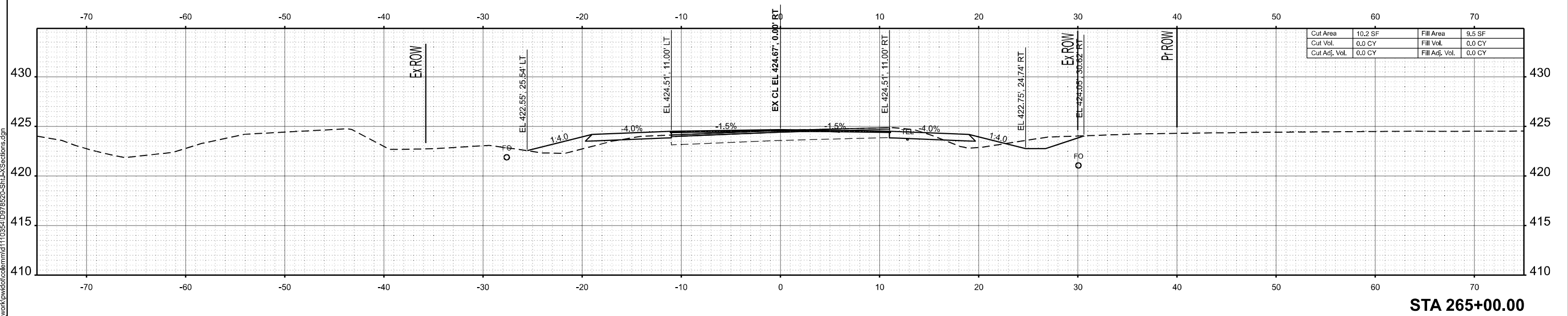
SCALE: 1"=5' SHEET 155 OF 269 SHEETS STA. TO STA.

F.A.S RTE.	SECTION	COUNTY	TOTAL SHEETS	SHEET NO.
2826	(41-8,1,2)RS-5;1B-1	Jefferson	408	294
CONTRACT NO. 78520				
ILLINOIS FED. AID PROJECT				



Cut Area	12.2 SF	Fill Area	7.0 SF
Cut Vol.	0.0 CY	Fill Vol.	0.0 CY
Cut Adj. Vol.	0.0 CY	Fill Adj. Vol.	0.0 CY

STA 265+50.00



Cut Area	10.2 SF	Fill Area	9.5 SF
Cut Vol.	0.0 CY	Fill Vol.	0.0 CY
Cut Adj. Vol.	0.0 CY	Fill Adj. Vol.	0.0 CY

STA 265+00.00

MODEL: IL 375 - 265+00.00 R2 (Sheet)
FILE NAME: c:\p\work\110354\10978520-Sub-X\Sections.dgn

USER NAME = melissa.cole	DESIGNED -	REVISED -
	DRAWN -	REVISED -
	CHECKED -	REVISED -
PLOT DATE = 5/22/2026	DATE -	REVISED -

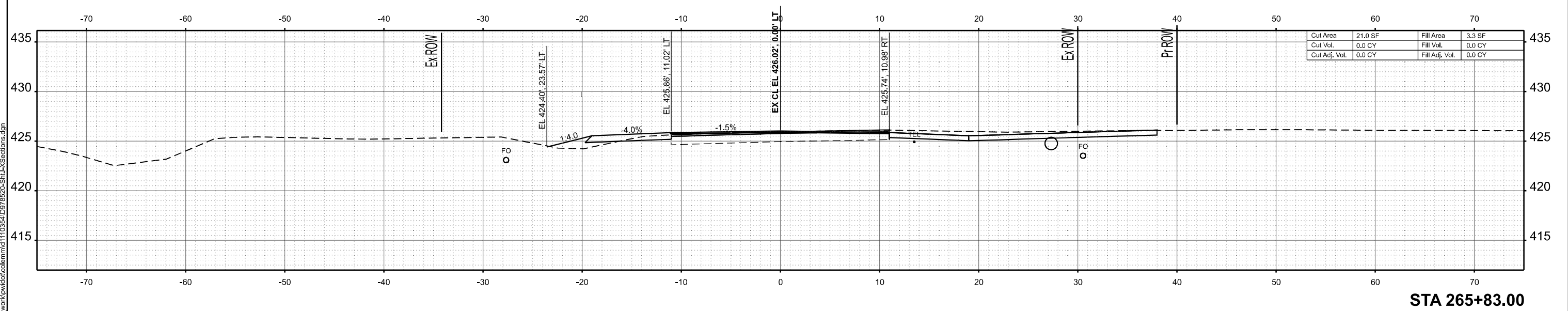
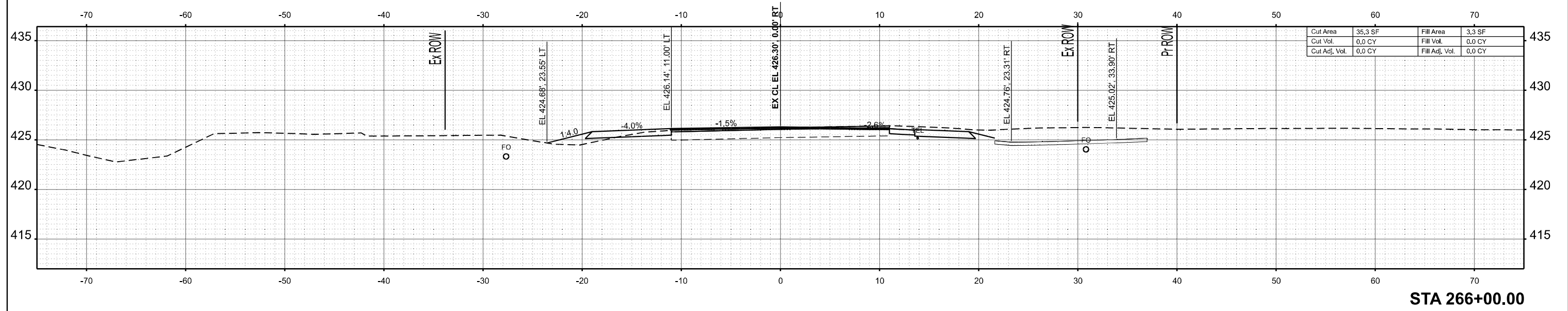
**STATE OF ILLINOIS
DEPARTMENT OF TRANSPORTATION**

CROSS SECTIONS

SCALE: 1"=5' SHEET 156 OF 269 SHEETS STA. TO STA.

F.A.S. RTE.	SECTION	COUNTY	TOTAL SHEETS	SHEET NO.
2826	(41-8,1,2)RS-5;1B-1	Jefferson	408	295
CONTRACT NO. 78520				
ILLINOIS FED. AID PROJECT				

MODEL: IL 375 - 265+83.00 R2 (Sheet)
 FILE NAME: c:\p\work\110354\10978520-Shut-X-Sections.dgn



USER NAME = melissa.cole	DESIGNED -	REVISED -
	DRAWN -	REVISED -
	CHECKED -	REVISED -
PLOT DATE = 5/22/2026	DATE -	REVISED -

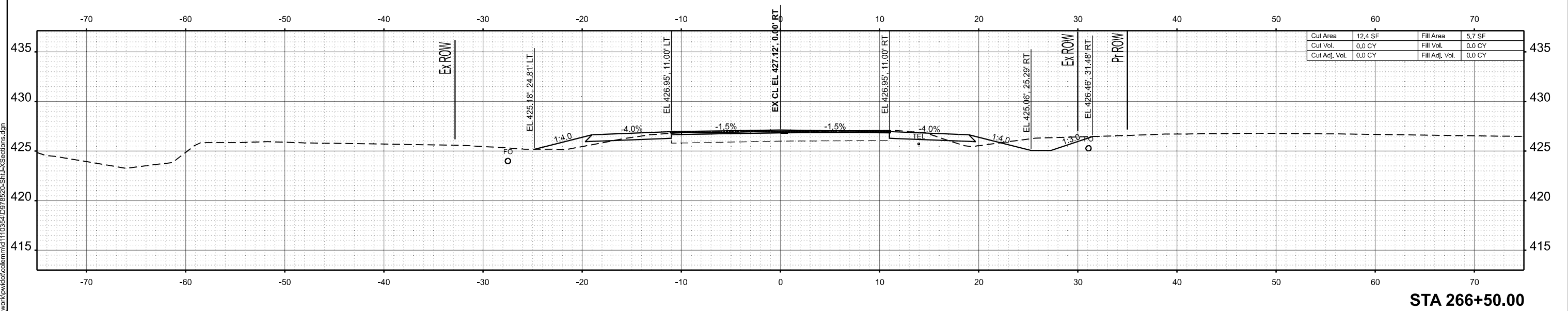
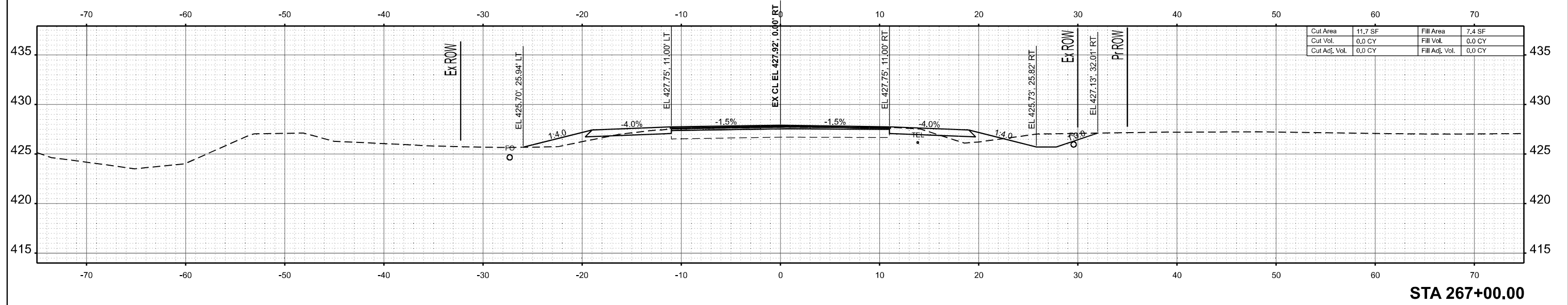
**STATE OF ILLINOIS
 DEPARTMENT OF TRANSPORTATION**

CROSS SECTIONS

SCALE: 1"=5' SHEET 157 OF 269 SHEETS STA. TO STA.

F.A.S. RTE.	SECTION	COUNTY	TOTAL SHEETS	SHEET NO.
2826	(41-8,1,2)RS-5;1B-1	Jefferson	408	296
CONTRACT NO. 78520				
ILLINOIS FED. AID PROJECT				

MODEL: IL375 - 266+50.00 R2 (Sheet)
 FILE NAME: c:\pwworking\adcoler\m110354\0978520-Sub-X-Sections.dgn



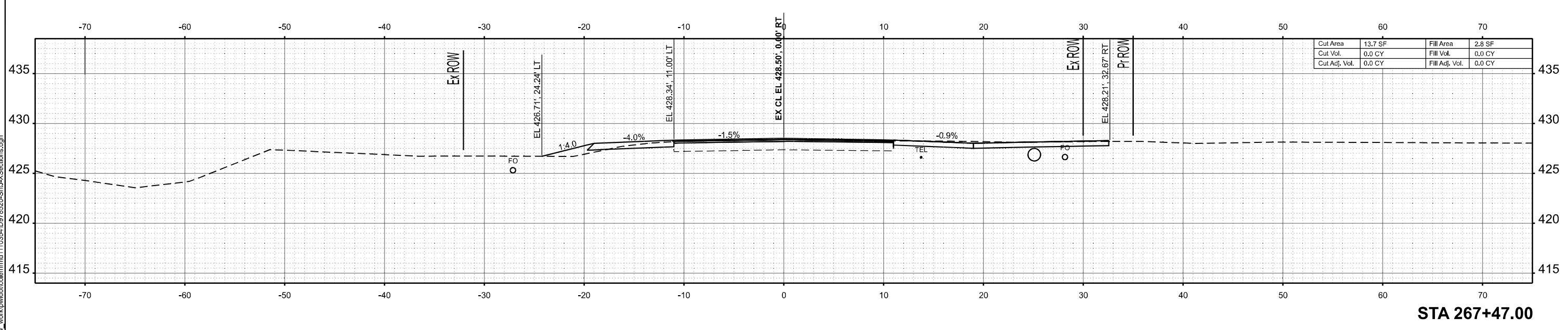
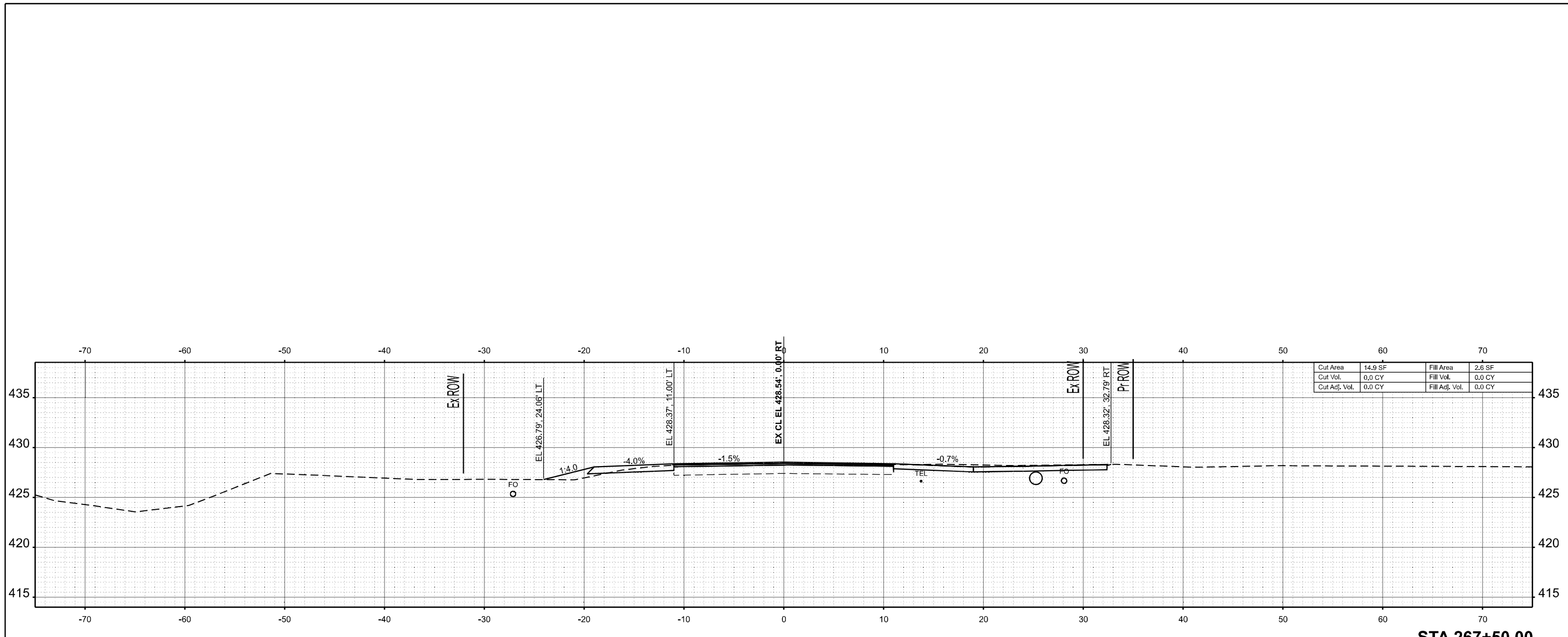
USER NAME = melissa.cole	DESIGNED -	REVISED -
	DRAWN -	REVISED -
	CHECKED -	REVISED -
PLOT DATE = 5/22/2026	DATE -	REVISED -

**STATE OF ILLINOIS
 DEPARTMENT OF TRANSPORTATION**

CROSS SECTIONS

SCALE: 1"=5' SHEET 158 OF 269 SHEETS STA. TO STA.

F.A.S. RTE.	SECTION	COUNTY	TOTAL SHEETS	SHEET NO.
2826	(41-8,1,2)RS-5;1B-1	Jefferson	408	297
CONTRACT NO. 78520				
ILLINOIS FED. AID PROJECT				



MODEL: IL 375 - 267+47.00 P2 (Sheet)
 FILE NAME: c:\pwworking\autocad\11035410978520-Sub-X-Sections.dgn

USER NAME = melissa.cole	DESIGNED -	REVISED -
	DRAWN -	REVISED -
	CHECKED -	REVISED -
PLOT DATE = 5/22/2026	DATE -	REVISED -

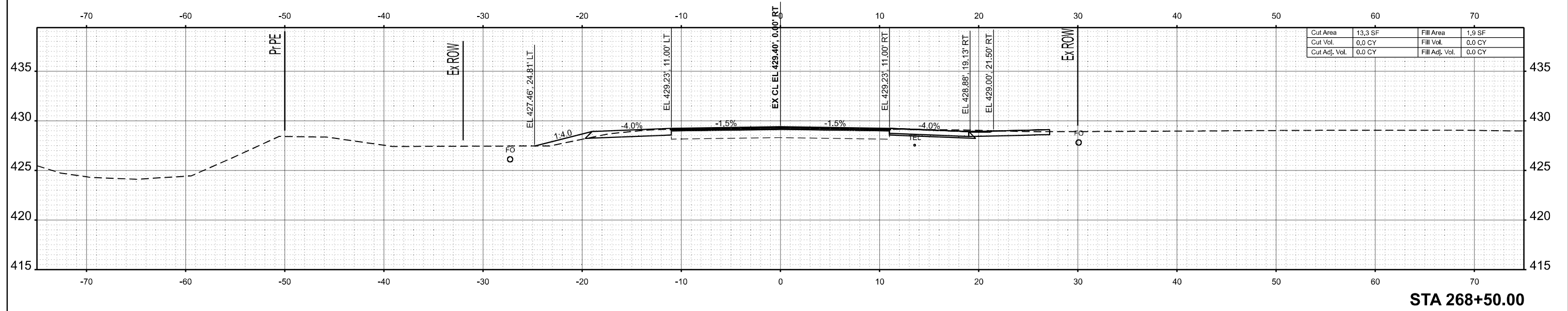
**STATE OF ILLINOIS
 DEPARTMENT OF TRANSPORTATION**

CROSS SECTIONS

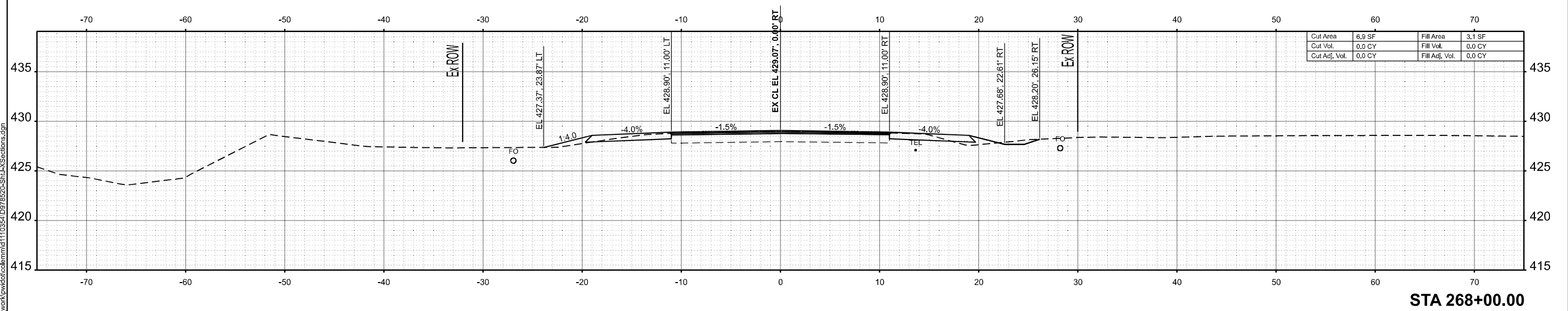
SCALE: 1"=5' SHEET 159 OF 269 SHEETS STA. TO STA.

F.A.S RTE.	SECTION	COUNTY	TOTAL SHEETS	SHEET NO.
2826	(41-8,1,2)RS-5;1B-1	Jefferson	408	298
CONTRACT NO. 78520				
ILLINOIS FED. AID PROJECT				

MODEL: IL 375 - 268+00 R2 (Sheet)
 FILE NAME: c:\pwworking\dotcom\11035410978520-Sub-XSections.dgn



STA 268+50.00



STA 268+00.00

USER NAME = melissa.cole	DESIGNED -	REVISED -
	DRAWN -	REVISED -
	CHECKED -	REVISED -
PLOT DATE = 5/22/2026	DATE -	REVISED -

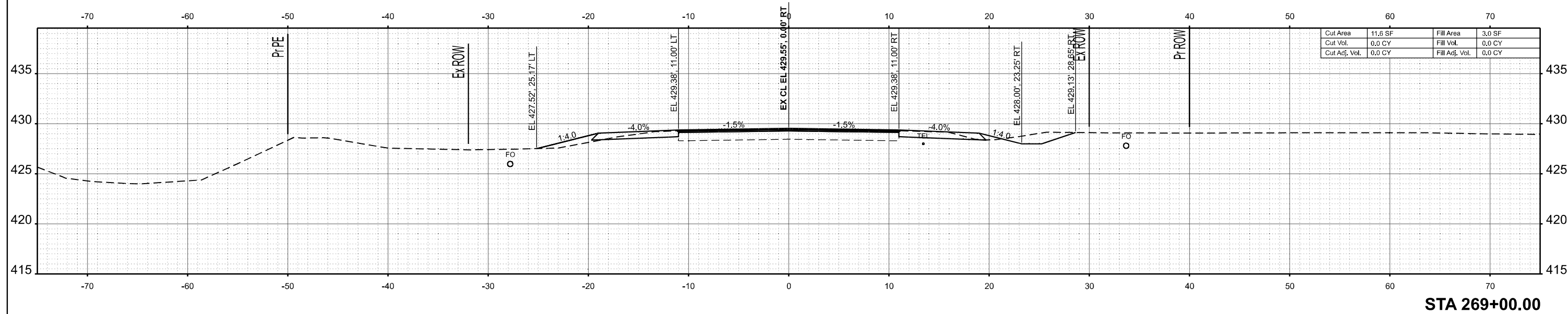
**STATE OF ILLINOIS
 DEPARTMENT OF TRANSPORTATION**

CROSS SECTIONS

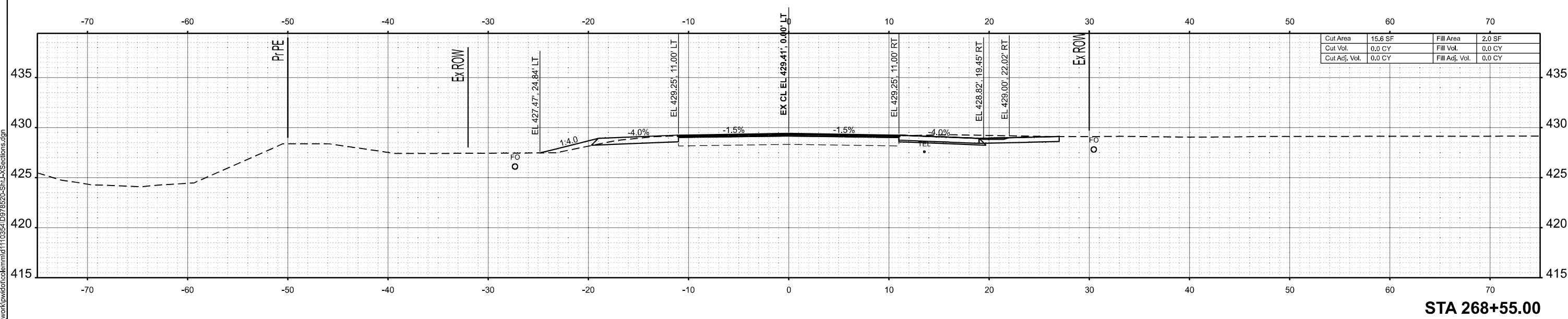
SCALE: 1"=5' SHEET 160 OF 269 SHEETS STA. TO STA.

F.A.S RTE.	SECTION	COUNTY	TOTAL SHEETS	SHEET NO.
2826	(41-8,1,2)RS-5;1B-1	Jefferson	408	299
CONTRACT NO. 78520				
ILLINOIS FED. AID PROJECT				

MODEL: IL 375 - 268+55.00 R2 (Sheet)
 FILE NAME: c:\pwworking\illinois\110354\0978520-Struct-XSections.dgn



STA 269+00.00



STA 268+55.00

USER NAME = melissa.cole	DESIGNED -	REVISED -
	DRAWN -	REVISED -
	CHECKED -	REVISED -
PLOT DATE = 5/22/2026	DATE -	REVISED -

**STATE OF ILLINOIS
 DEPARTMENT OF TRANSPORTATION**

CROSS SECTIONS

SCALE: 1"=5' SHEET 161 OF 269 SHEETS STA. TO STA.

F.A.S. RTE.	SECTION	COUNTY	TOTAL SHEETS	SHEET NO.
2826	(41-8,1,2)RS-5;1B-1	Jefferson	408	300
CONTRACT NO. 78520				
ILLINOIS FED. AID PROJECT				