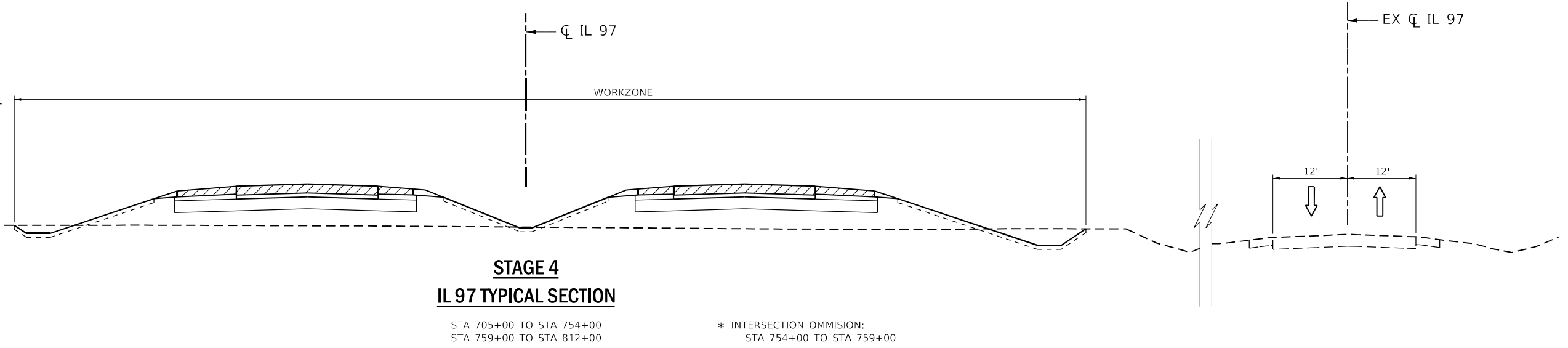
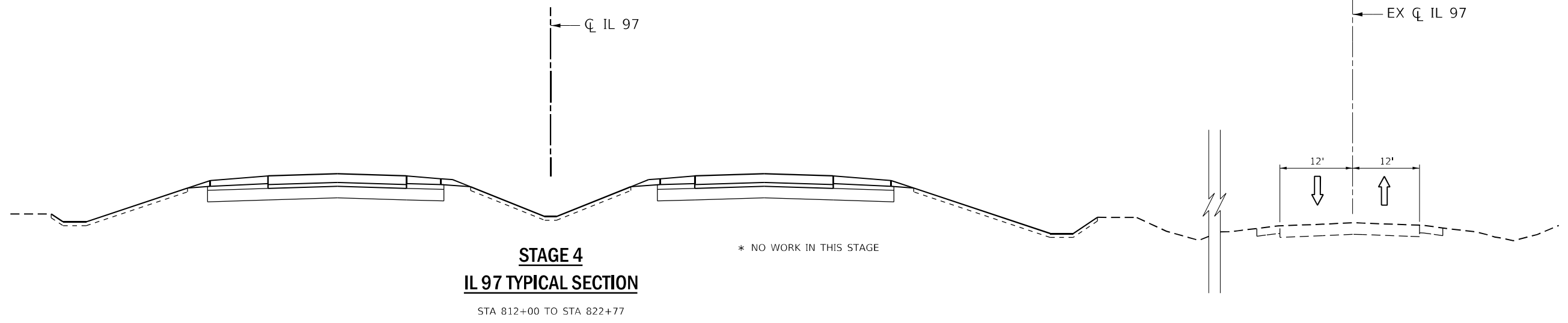


LEGEND

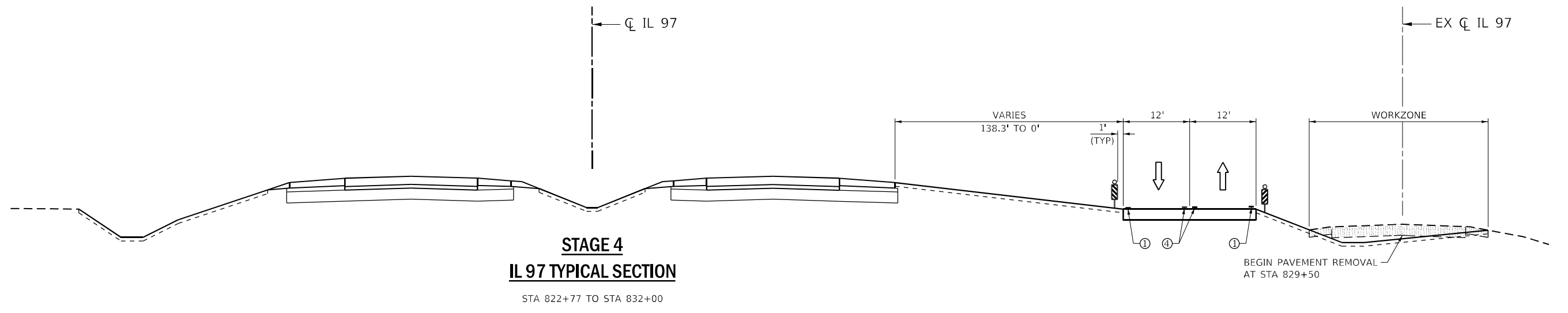
- CONSTRUCTED THIS STAGE
- TEMPORARY PAVEMENT
- NEWLY CONSTRUCTED PAVEMENT (FROM PREVIOUS STAGES)
- REMOVAL THIS STAGE
- TYPE II BARRICADE OR DRUM
- VERTICAL PANEL
- ① 4" WHITE EDGE LINE
- ② 4" DOUBLE YELLOW LANE LINES
- ③ 6" WHITE LANE LINE
- ④ 4" YELLOW EDGE LINE
- ⑤ 4" WHITE SKIP DASH
- ⑥ 4" YELLOW SKIP DASH



**STAGE 4
IL 97 TYPICAL SECTION**
STA 705+00 TO STA 754+00
STA 759+00 TO STA 812+00



**STAGE 4
IL 97 TYPICAL SECTION**
STA 812+00 TO STA 822+77



**STAGE 4
IL 97 TYPICAL SECTION**
STA 822+77 TO STA 832+00

MODEL: 12-24-10
FILE: NAME: S:\projects\2012_JOBS\12-07-S\10013_01.DWG: 11:00:13
Printer: IL 97-12-07-S\10013_01.DWG: 11:00:13
CADD: S:\projects\2012_JOBS\12-07-S\10013_01.DWG: 11:00:13
TYPICAL: 12-24-10



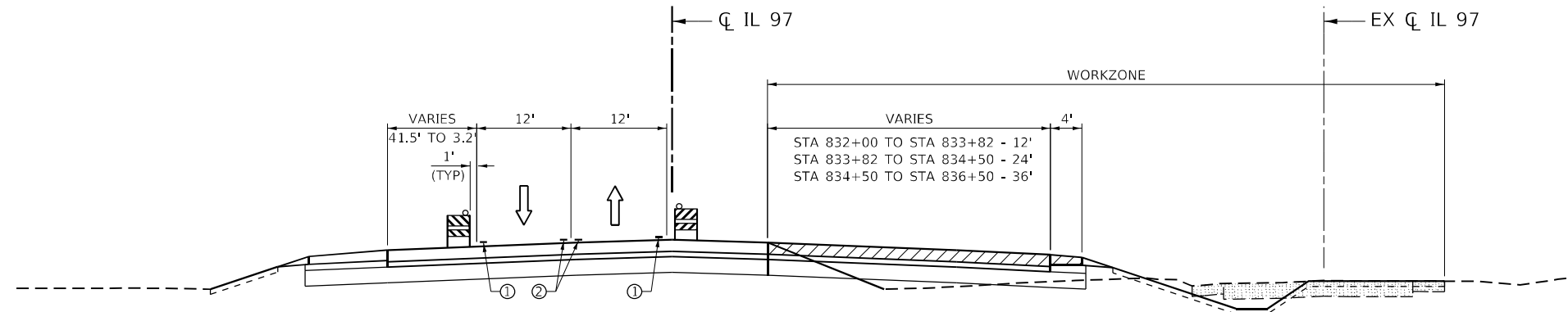
USER NAME = RGoertz	DESIGNED - JB	REVISED -
DRAWN - JB	REVISD -	
PLOT SCALE = 20,0000 * / in.	CHECKED - FBN	REVISED -
PLOT DATE = 5/8/2026	DATE - 05/08/2026	REVISED -

**STATE OF ILLINOIS
DEPARTMENT OF TRANSPORTATION**

**TYPICAL SECTIONS
MAINTENANCE OF TRAFFIC – STAGE 4**

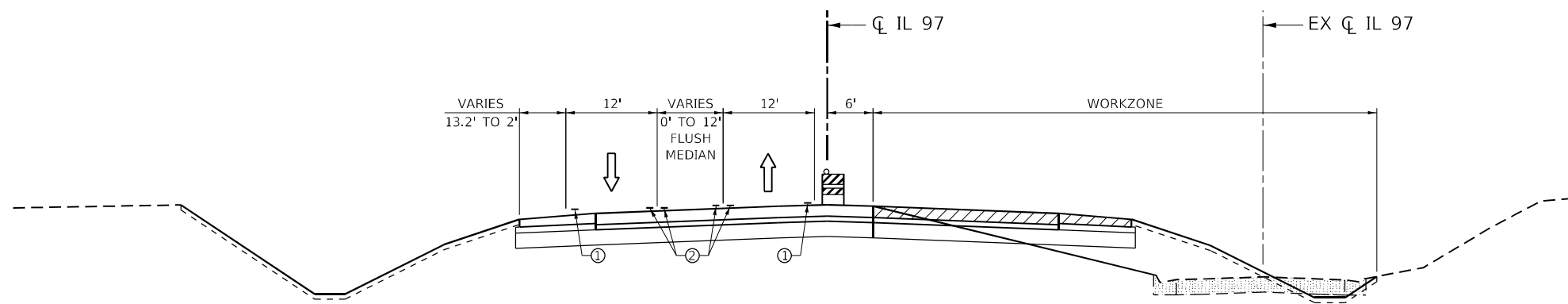
SCALE: NONE SHEET 2 OF 10 SHEETS STA. TO STA.

F.A.P. RTE. 67	SECTION (S,W)R-2,W-2,PB	COUNTY SANGAMON	TOTAL SHEETS 412	SHEET NO. 101
CONTRACT NO. 92621				
ILLINOIS FED. AID PROJECT				



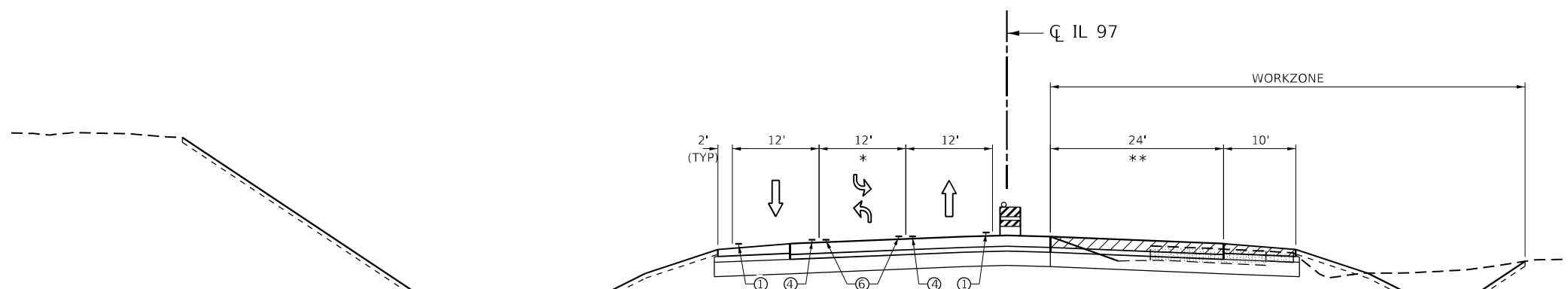
STAGE 4 IL 97 TYPICAL SECTION

STA 832+00 TO STA 836+50



STAGE 4 IL 97 TYPICAL SECTION

STA 836+50 TO STA 845+00



STAGE 4 IL 97 TYPICAL SECTION

STA 845+00 TO STA 864+08

* TWO WAY LEFT TURN LANE
 ** VARIES 24' TO 36' STA 859+52 TO STA 864+08

LEGEND

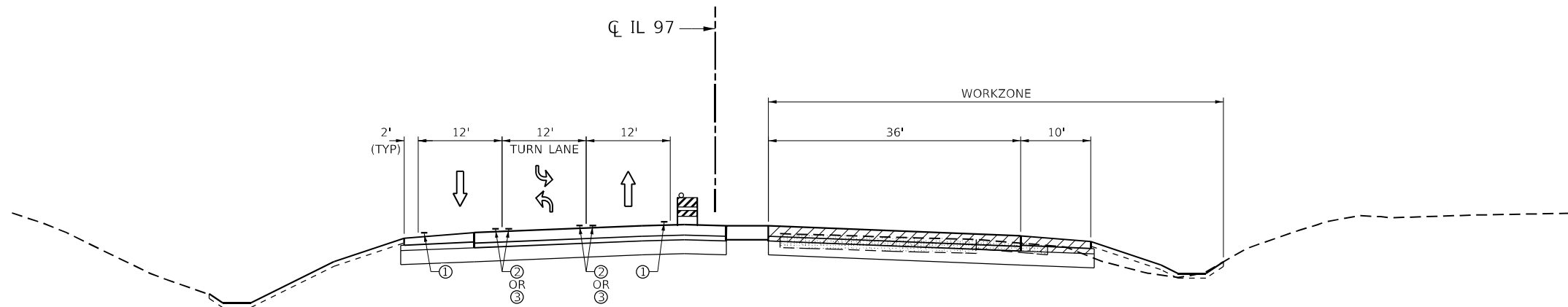
- CONSTRUCTED THIS STAGE
- TEMPORARY PAVEMENT
- NEWLY CONSTRUCTED PAVEMENT (FROM PREVIOUS STAGES)
- REMOVAL THIS STAGE
- TYPE II BARRICADE OR DRUM
- VERTICAL PANEL
- ① 4" WHITE EDGE LINE
- ② 4" DOUBLE YELLOW LANE LINES
- ③ 6" WHITE LANE LINE
- ④ 4" YELLOW EDGE LINE
- ⑤ 4" WHITE SKIP DASH
- ⑥ 4" YELLOW SKIP DASH

MODEL Path: \\s01\projects\2012_JOBS\12-97-5\10013_021_DE_IL_Prime_IL_97\12-97-5\10013_021_DE_IL_Prime_IL_97\CADD\CADD_Sheets\069262-Typical\069262-Typical.dgn

USER NAME = RGoertz	DESIGNED - JB	REVISED -
PLOT SCALE = 20,0000 * / in.	DRAWN - JB	REVISED -
PLOT DATE = 5/8/2026	CHECKED - FBN	REVISED -
	DATE - 05/08/2026	REVISED -

TYPICAL SECTIONS	
MAINTENANCE OF TRAFFIC - STAGE 4	
SCALE: NONE	SHEET 3 OF 10 SHEETS STA. TO STA.

F.A.P. RTE.	SECTION	COUNTY	TOTAL SHEETS	SHEET NO.
67	(S,W)R-2,W-2,PB	SANGAMON	412	102
CONTRACT NO. 92621				
ILLINOIS FED. AID PROJECT				



**STAGE 4
IL 97 TYPICAL SECTION**

STA 864+08 TO STA 867+61

LEGEND

- CONSTRUCTED THIS STAGE
- TEMPORARY PAVEMENT
- NEWLY CONSTRUCTED PAVEMENT (FROM PREVIOUS STAGES)
- REMOVAL THIS STAGE
- TYPE II BARRICADE OR DRUM
- VERTICAL PANEL
- ① 4" WHITE EDGE LINE
- ② 4" DOUBLE YELLOW LANE LINES
- ③ 6" WHITE LANE LINE
- ④ 4" YELLOW EDGE LINE
- ⑤ 4" WHITE SKIP DASH
- ⑥ 4" YELLOW SKIP DASH

MODEL: D:\p1\11\JOB\11-09-25\110013_001.DWG; FILE: NAME: S:\projects\2012_JOBS\11-09-25\110013_001.DWG; I:\CADD\CADD_Sheets\06092621-11-09-25\110013_001_Typical.kwd



USER NAME = RGoertz	DESIGNED - JB	REVISED -
	DRAWN - JB	REVISED -
PLOT SCALE = 20,0000 * / in.	CHECKED - FBN	REVISED -
PLOT DATE = 5/8/2026	DATE - 05/08/2026	REVISED -

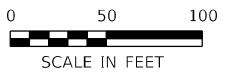
**STATE OF ILLINOIS
DEPARTMENT OF TRANSPORTATION**

**TYPICAL SECTIONS
MAINTENANCE OF TRAFFIC – STAGE 4**

SCALE: NONE SHEET 4 OF 10 SHEETS STA. TO STA.

F.A.P. RTE.	SECTION	COUNTY	TOTAL SHEETS	SHEET NO.
67	(S,W)R-2,W-2,PB	SANGAMON	412	103
CONTRACT NO. 92621				

ILLINOIS FED. AID PROJECT



END WORK ZONE SPEED LIMIT

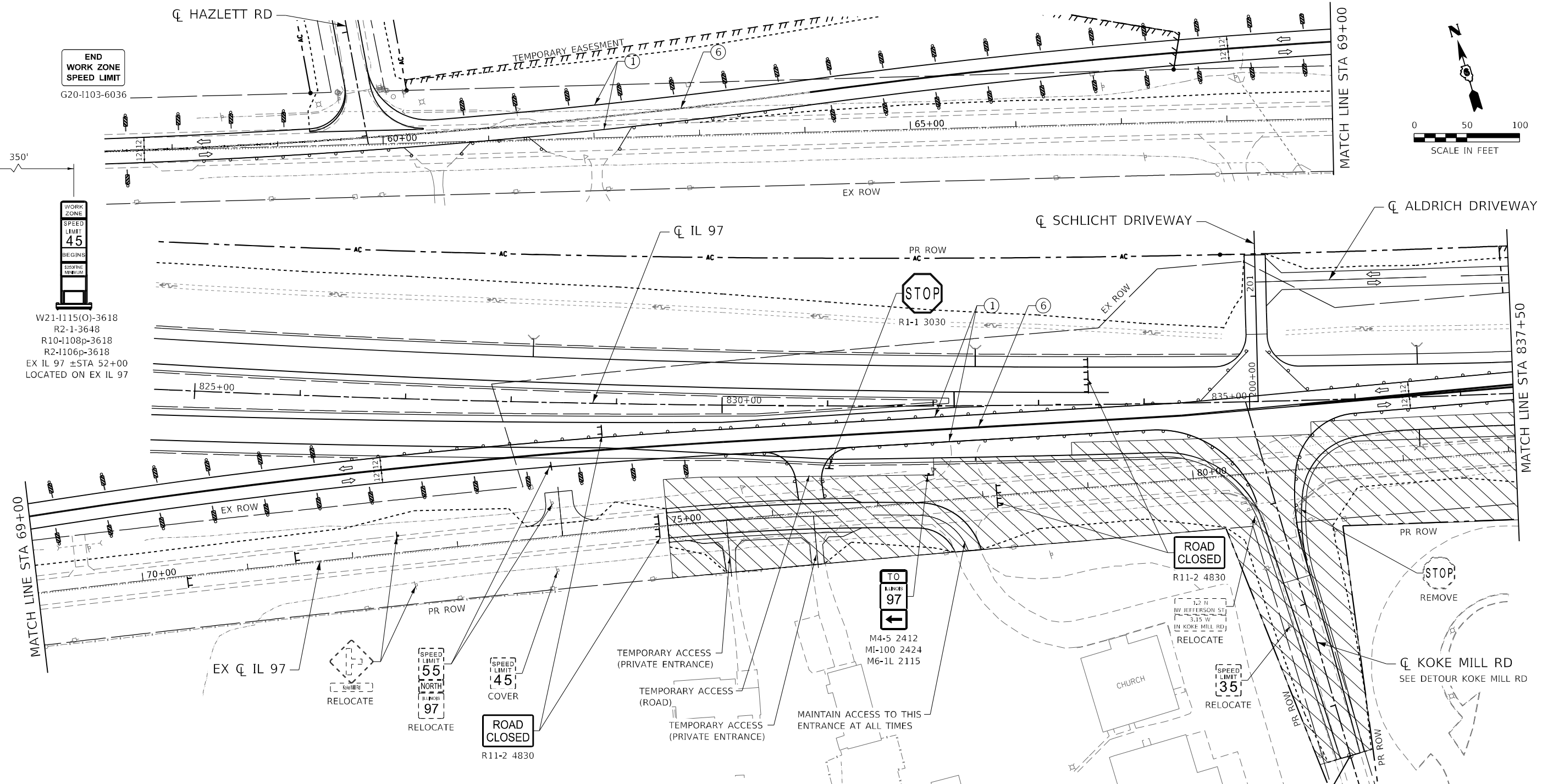
G20-1103-6036



W21-1115(O)-3618
R2-1-3648
R10-1108p-3618
R2-1106p-3618
EX IL 97 ±STA 52+00
LOCATED ON EX IL 97



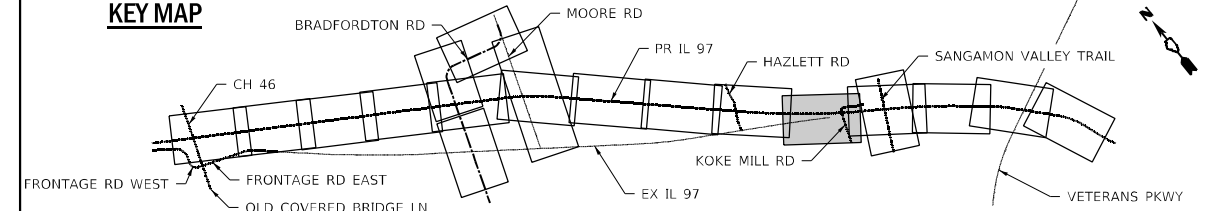
W20-1103(O)-48



LEGEND

- WORK AREA
- SIGN
- VERTICAL PANEL WITH STEADY BURN LIGHT
- TYPE III BARRICADE
- TYPE II BARRICADE OR DRUM WITH STEADY BURN LIGHT
- TYPE II DIRECTIONAL BARRICADE WITH STEADY BURN LIGHT
- DIRECTION OF TRAFFIC
- ARROW BOARD
- TEMPORARY PAVEMENT MARKING, LINE 4" (SOLID WHITE)
- TEMPORARY PAVEMENT MARKING, LINE 4" (SOLID YELLOW)
- TEMPORARY PAVEMENT MARKING, LINE 4" (SKIP DASH WHITE)
- TEMPORARY PAVEMENT MARKING, LINE 4" (SKIP DASH YELLOW)
- TEMPORARY PAVEMENT MARKING, LINE 4" (DOTTED WHITE)
- TEMPORARY PAVEMENT MARKING, LINE 4" (DOUBLE YELLOW)
- TEMPORARY PAVEMENT MARKING, LINE 24" (SOLID WHITE)
- TEMPORARY PAVEMENT MARKING, LETTERS AND SYMBOLS

KEY MAP



MODEL: Default
FILE NAME: S:\projects\2012_JOBS\12-97-S\0013_OEI_DE_IF_Prime_IL_97\02621\CADD\CADD_Sheets\062621-01-01-01.dwg
PLOT DATE = 5/8/2026

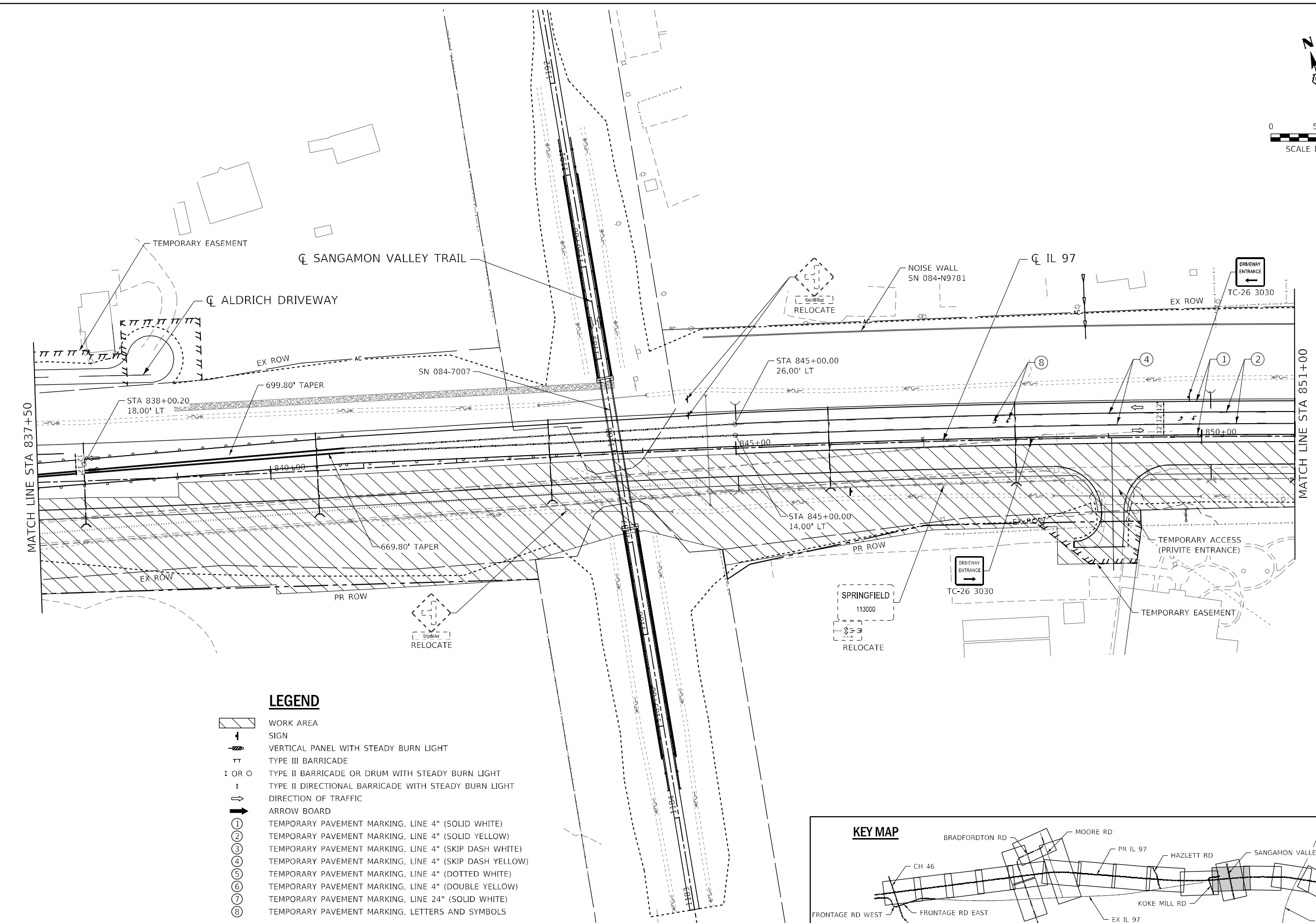
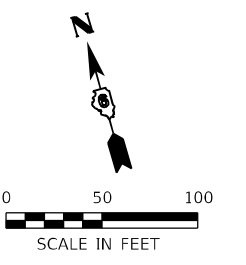


USER NAME = RGoertz	DESIGNED - JB	REVISED -
	DRAWN - JB	REVISED -
PLOT SCALE = 100,0000' / in.	CHECKED - FBN	REVISED -
PLOT DATE = 5/8/2026	DATE - 05/08/2026	REVISED -

**STATE OF ILLINOIS
DEPARTMENT OF TRANSPORTATION**

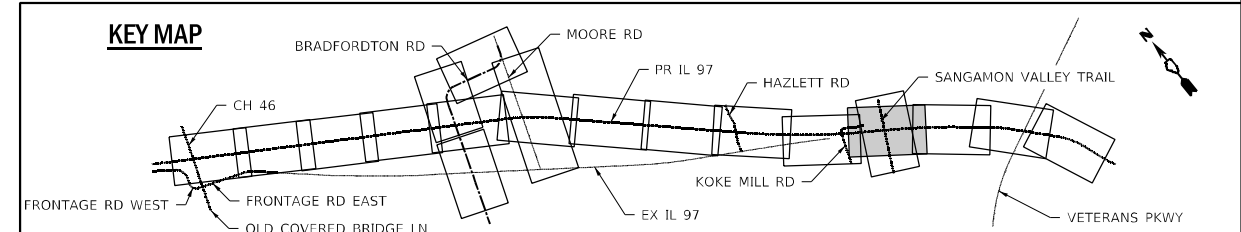
IL 97	
MAINTENANCE OF TRAFFIC - STAGE 4	
SCALE: 1" = 50'	SHEET 5 OF 10 SHEETS
STA. 823+00.00 TO STA. 837+50.00	

F.A.P. RTE. 67	SECTION (S,W)R-2,W-2,PB	COUNTY SANGAMON	TOTAL SHEETS 412	SHEET NO. 104
CONTRACT NO. 92621				
ILLINOIS FED. AID PROJECT				



LEGEND

- WORK AREA
- SIGN
- VERTICAL PANEL WITH STEADY BURN LIGHT
- TYPE III BARRICADE
- TYPE II BARRICADE OR DRUM WITH STEADY BURN LIGHT
- TYPE II DIRECTIONAL BARRICADE WITH STEADY BURN LIGHT
- DIRECTION OF TRAFFIC
- ARROW BOARD
- TEMPORARY PAVEMENT MARKING, LINE 4" (SOLID WHITE)
- TEMPORARY PAVEMENT MARKING, LINE 4" (SOLID YELLOW)
- TEMPORARY PAVEMENT MARKING, LINE 4" (SKIP DASH WHITE)
- TEMPORARY PAVEMENT MARKING, LINE 4" (SKIP DASH YELLOW)
- TEMPORARY PAVEMENT MARKING, LINE 4" (DOTTED WHITE)
- TEMPORARY PAVEMENT MARKING, LINE 4" (DOUBLE YELLOW)
- TEMPORARY PAVEMENT MARKING, LINE 24" (SOLID WHITE)
- TEMPORARY PAVEMENT MARKING, LETTERS AND SYMBOLS



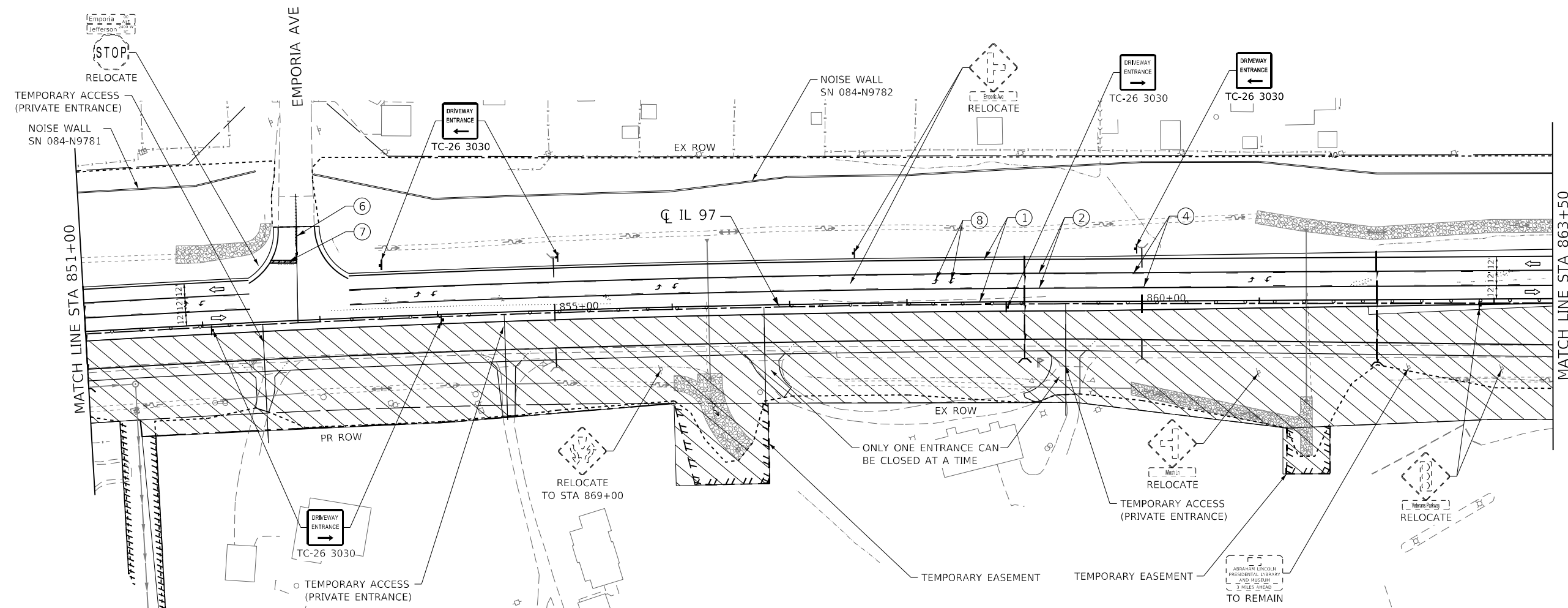
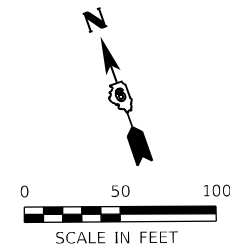
SCALE: 1" = 50'		SHEET 6 OF 10 SHEETS		STA. 837+50.00 TO STA. 851+00.00		ILLINOIS FED. AID PROJECT	
IL 97 MAINTENANCE OF TRAFFIC - STAGE 4				F.A.P. RTE. 67 SECTION (S,W)R-2,W-2,PB COUNTY SANGAMON TOTAL SHEETS 412 SHEET NO. 105 CONTRACT NO. 92621			

MODEL: Defaul...
 FILE NAME: S:\projects\2012_JOBS\12-97-S\10013_001.DWG IF Prime IL_97\32621\CADD\CADD Sheets\082621-1-1-2026.dwg
 DATE: 5/8/2026



USER NAME = RGoertz	DESIGNED - JB	REVISED -
PLOT SCALE = 100,0000' / in.	DRAWN - JB	REVISED -
PLOT DATE = 5/8/2026	CHECKED - FBN	REVISED -
	DATE - 05/08/2026	REVISED -

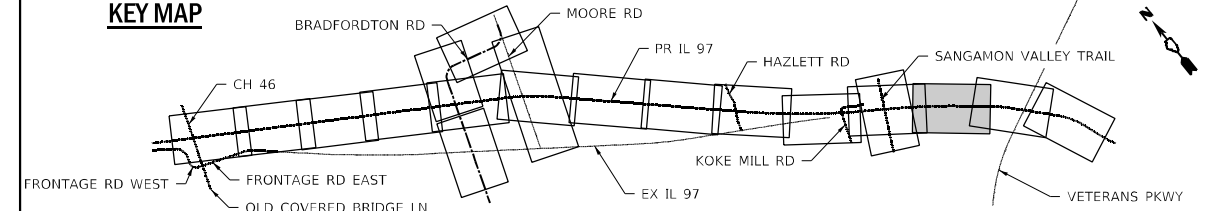
STATE OF ILLINOIS
DEPARTMENT OF TRANSPORTATION



LEGEND

- WORK AREA
- SIGN
- VERTICAL PANEL WITH STEADY BURN LIGHT
- TYPE III BARRICADE
- TYPE II BARRICADE OR DRUM WITH STEADY BURN LIGHT
- TYPE II DIRECTIONAL BARRICADE WITH STEADY BURN LIGHT
- DIRECTION OF TRAFFIC
- ARROW BOARD
- ① TEMPORARY PAVEMENT MARKING, LINE 4" (SOLID WHITE)
- ② TEMPORARY PAVEMENT MARKING, LINE 4" (SOLID YELLOW)
- ③ TEMPORARY PAVEMENT MARKING, LINE 4" (SKIP DASH WHITE)
- ④ TEMPORARY PAVEMENT MARKING, LINE 4" (SKIP DASH YELLOW)
- ⑤ TEMPORARY PAVEMENT MARKING, LINE 4" (DOTTED WHITE)
- ⑥ TEMPORARY PAVEMENT MARKING, LINE 4" (DOUBLE YELLOW)
- ⑦ TEMPORARY PAVEMENT MARKING, LINE 24" (SOLID WHITE)
- ⑧ TEMPORARY PAVEMENT MARKING, LETTERS AND SYMBOLS

KEY MAP



MODEL: D:\p\draft\11\03\2026\11\03\2026\11\03\2026\CADD_Sheets\0692621-11\03\2026\04\11\97_2.dgn
 FILE NAME: S:\projects\2026\11\03\2026\11\03\2026\CADD_Sheets\0692621-11\03\2026\04\11\97_2.dgn

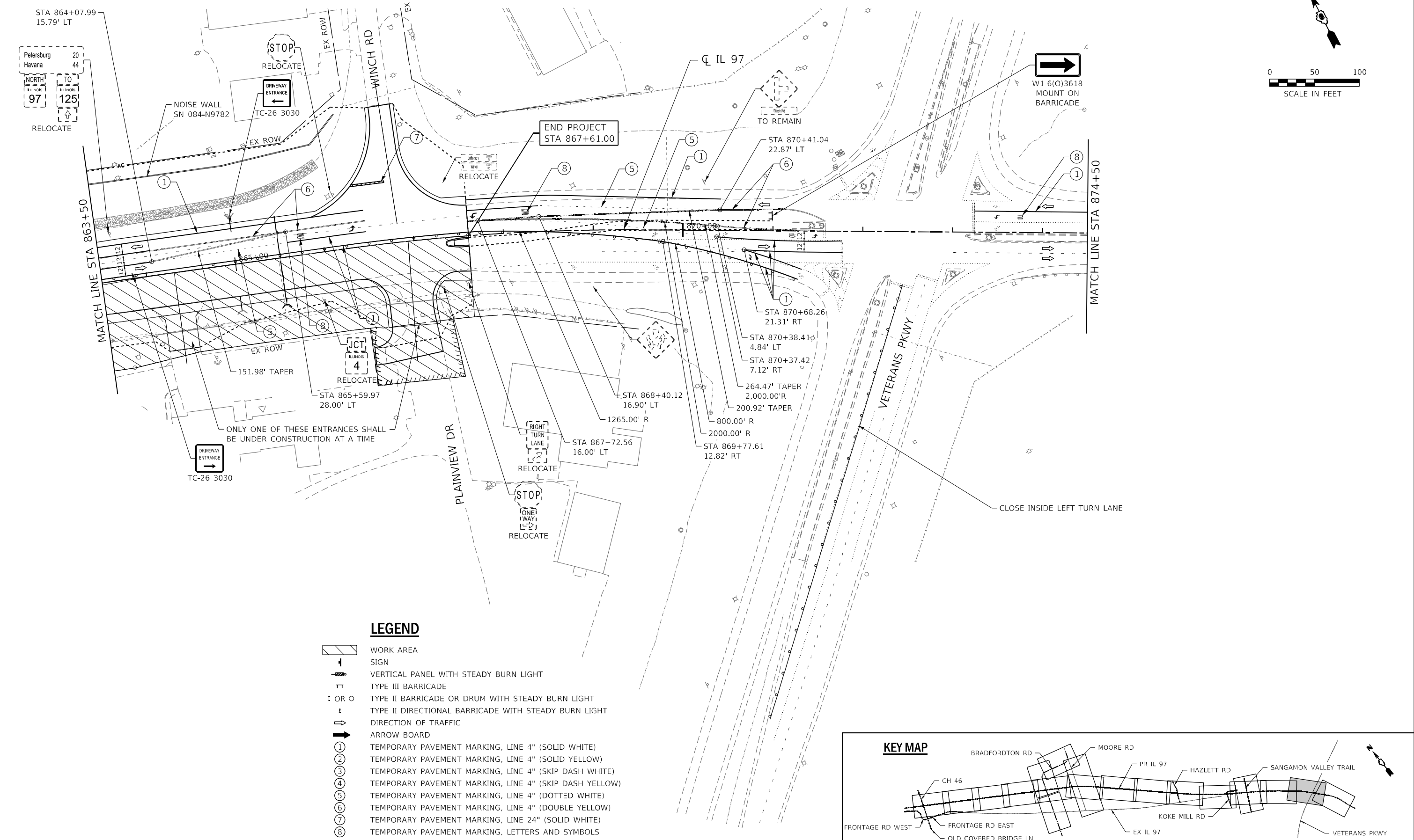
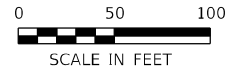


USER NAME = RGoertz	DESIGNED - JB	REVISED -
DRAWN - JB	REVISED -	
PLOT SCALE = 100,000' / in.	CHECKED - FBN	REVISED -
PLOT DATE = 5/8/2026	DATE - 05/08/2026	REVISED -

**STATE OF ILLINOIS
DEPARTMENT OF TRANSPORTATION**

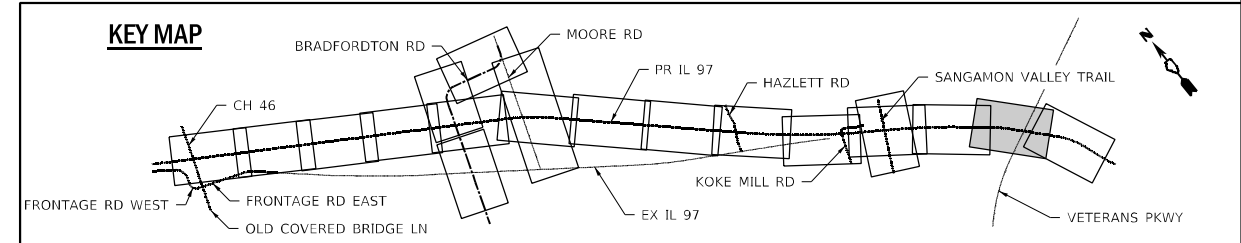
IL 97	
MAINTENANCE OF TRAFFIC – STAGE 4	
SCALE: 1" = 50'	SHEET 7 OF 10 SHEETS
STA. 851+00.00 TO STA. 863+50.00	

F.A.P. RTE.	SECTION	COUNTY	TOTAL SHEETS	SHEET NO.
67	(S,W)R-2,W-2,PB	SANGAMON	412	106
CONTRACT NO. 92621				
ILLINOIS FED. AID PROJECT				



LEGEND

	WORK AREA
	SIGN
	TYPE III BARRICADE
	TYPE II BARRICADE OR DRUM WITH STEADY BURN LIGHT
	TYPE II DIRECTIONAL BARRICADE WITH STEADY BURN LIGHT
	DIRECTION OF TRAFFIC
	ARROW BOARD
	TEMPORARY PAVEMENT MARKING, LINE 4" (SOLID WHITE)
	TEMPORARY PAVEMENT MARKING, LINE 4" (SOLID YELLOW)
	TEMPORARY PAVEMENT MARKING, LINE 4" (SKIP DASH WHITE)
	TEMPORARY PAVEMENT MARKING, LINE 4" (SKIP DASH YELLOW)
	TEMPORARY PAVEMENT MARKING, LINE 4" (DOTTED WHITE)
	TEMPORARY PAVEMENT MARKING, LINE 4" (DOUBLE YELLOW)
	TEMPORARY PAVEMENT MARKING, LINE 24" (SOLID WHITE)
	TEMPORARY PAVEMENT MARKING, LETTERS AND SYMBOLS



MODEL: D:\p\11... FILE NAME: S:\projects\2012_JOBS\112-97-51\0013_001 DE.IE.Prima IL_97\032621\CADD\CADD_Sheets\0692621-11-97-22.dwg

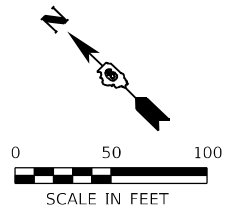


USER NAME = RGoertz	DESIGNED - JB	REVISED -
	DRAWN - JB	REVISED -
PLOT SCALE = 100,0000' / in.	CHECKED - FBN	REVISED -
PLOT DATE = 5/8/2026	DATE - 05/08/2026	REVISED -

**STATE OF ILLINOIS
DEPARTMENT OF TRANSPORTATION**

IL 97	
MAINTENANCE OF TRAFFIC - STAGE 4	
SCALE: 1" = 50'	SHEET 8 OF 10 SHEETS
STA. 863+50.00 TO STA. 874+50.00	

F.A.P. RTE. 67	SECTION (S,W)R-2-W-2,PB	COUNTY SANGAMON	TOTAL SHEETS 412	SHEET NO. 107
CONTRACT NO. 92621				
ILLINOIS FED. AID PROJECT				



R3-5L(O)-3036

 R3-5L(O)-3036

 R3-6R(O)-3036

 STA 878+50

W21-1115(O)-3618

 R2-1-3648

 R10-1108p-3618

 R2-1106p-3618

 STA 883+00

W20-1103(O)-48

G20-1103-6036

CL IL 97

MATCH LINE STA 874+50

 (1)

 (2)

 (3)

 (4)

 (5)

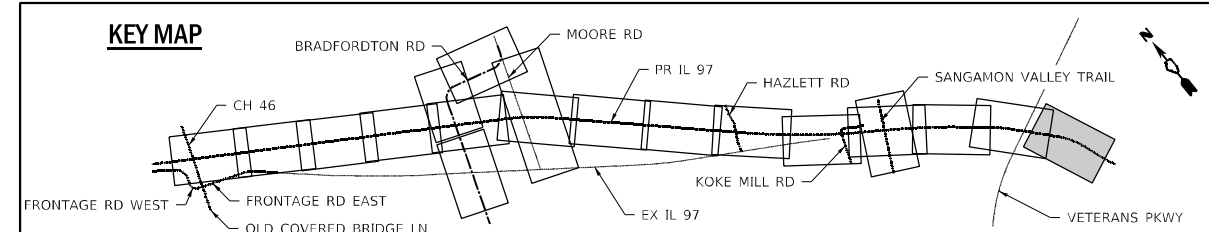
 (6)

 (7)

 (8)

LEGEND

- WORK AREA
- SIGN
- VERTICAL PANEL WITH STEADY BURN LIGHT
- TYPE III BARRICADE
- TYPE II BARRICADE OR DRUM WITH STEADY BURN LIGHT
- TYPE II DIRECTIONAL BARRICADE WITH STEADY BURN LIGHT
- DIRECTION OF TRAFFIC
- ARROW BOARD
- (1) TEMPORARY PAVEMENT MARKING, LINE 4" (SOLID WHITE)
- (2) TEMPORARY PAVEMENT MARKING, LINE 4" (SOLID YELLOW)
- (3) TEMPORARY PAVEMENT MARKING, LINE 4" (SKIP DASH WHITE)
- (4) TEMPORARY PAVEMENT MARKING, LINE 4" (SKIP DASH YELLOW)
- (5) TEMPORARY PAVEMENT MARKING, LINE 4" (DOTTED WHITE)
- (6) TEMPORARY PAVEMENT MARKING, LINE 4" (DOUBLE YELLOW)
- (7) TEMPORARY PAVEMENT MARKING, LINE 24" (SOLID WHITE)
- (8) TEMPORARY PAVEMENT MARKING, LETTERS AND SYMBOLS



MODEL Path:\p... FILE Name: S:\projects\2012_JOBS\12-97-S\10013_OEI_DE_IF_Plane_IL_97\036611\CADD\CADD_Sheets\068262-1-11-11-11.dwg 4_1_97_23.dwg

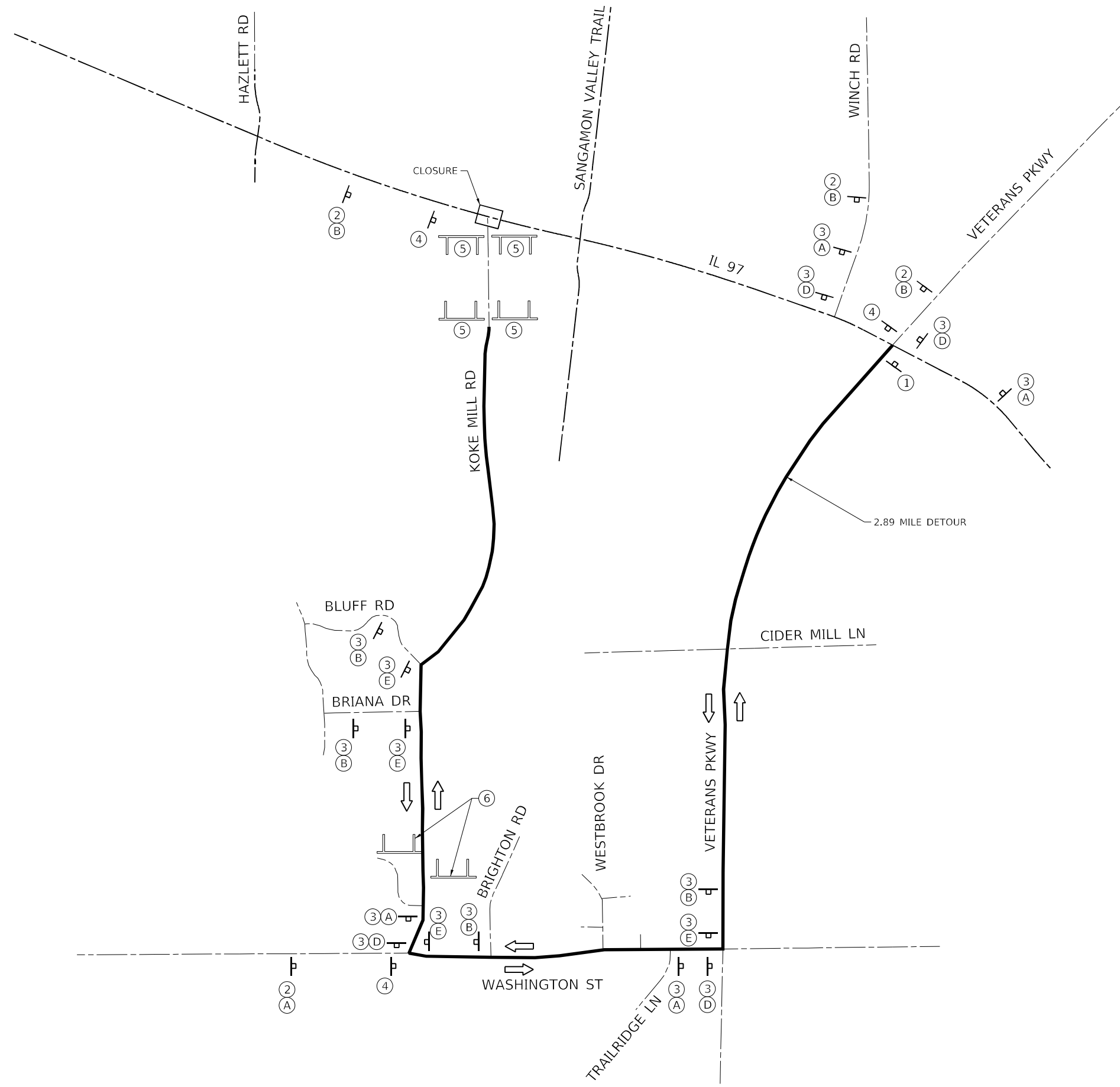


USER NAME = RGoertz	DESIGNED - JB	REVISED -
DRAWN - JB	REVISED -	
PLOT SCALE = 100,0000' / in.	CHECKED - FBN	REVISED -
PLOT DATE = 5/8/2026	DATE - 05/08/2026	REVISED -

STATE OF ILLINOIS
DEPARTMENT OF TRANSPORTATION

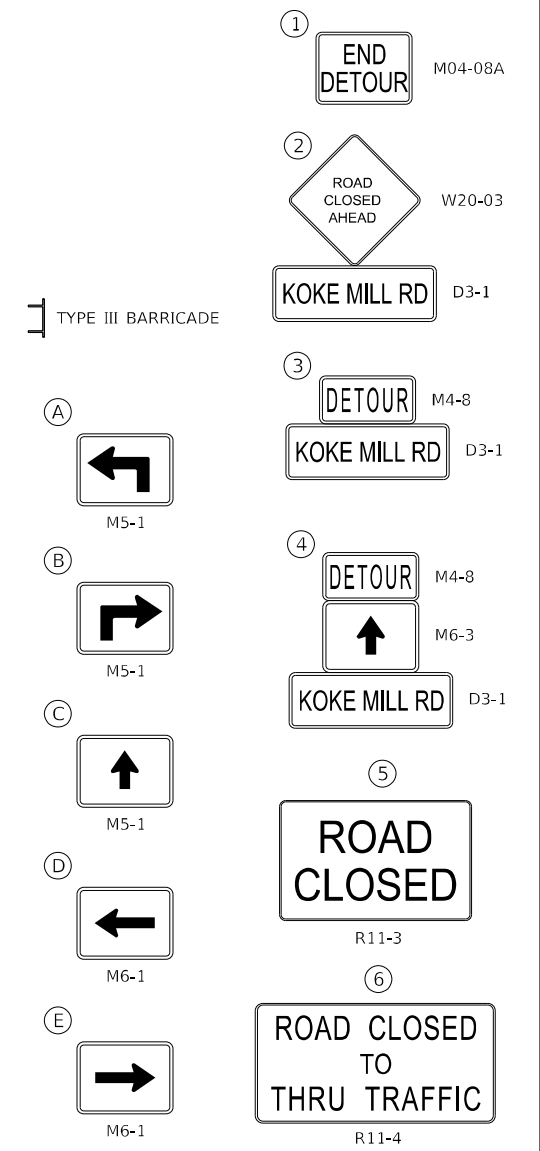
IL 97	
MAINTENANCE OF TRAFFIC - STAGE 4	
SCALE: 1" = 50'	SHEET 9 OF 10 SHEETS STA. 874+50.00 TO STA. 889+00.00

F.A.P. RTE.	SECTION	COUNTY	TOTAL SHEETS	SHEET NO.
67	(S,W)R-2,W-2,PB	SANGAMON	412	108
CONTRACT NO. 92621				
ILLINOIS FED. AID PROJECT				



NOTES:

1. ONLY NEEDED WHEN KOKE MILL RD IS CLOSED TO CONSTRUCT THE NEW INTERSECTION WITH IL 97 (LESS THAN 30 DAYS)
2. THE CONTRACTOR SHALL FURNISH POSTS AND ERECT SIGNS AT LOCATIONS SHOWN ON THIS SHEET, AND AS DIRECTED BY THE ENGINEER.
3. THE HEIGHT TO THE BOTTOM OF THE LOWEST POST MOUNTED SIGN SHALL NOT BE LESS THAN 5'.



MODEL: D:\p\h\p\...
 FILE NAME: S:\projects\2012_JOBS\12-97-S\10013_OEI_DE_IF_Prime_IL_97\10262\1\CADD\CADD_Sheets\0692621-1\detour\stage_4_detour.dwg
 QUIGG ENGINEERING INC

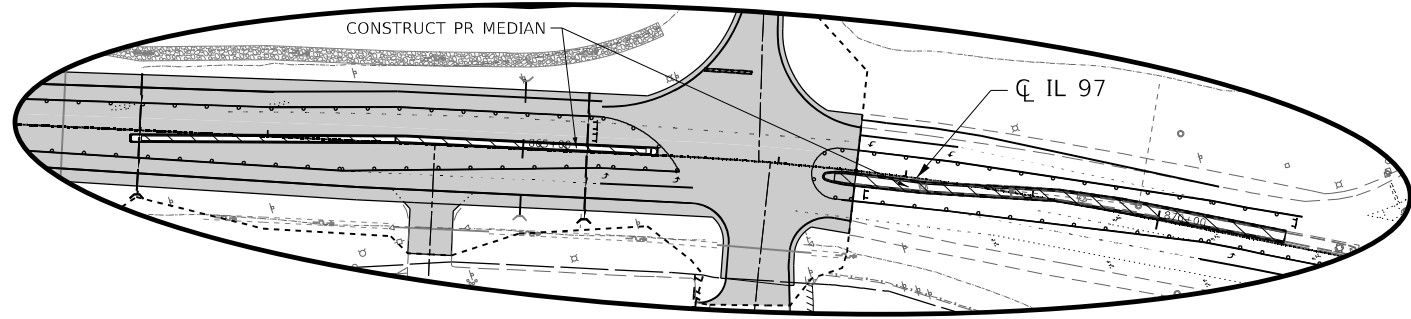


USER NAME = TOVeron	DESIGNED - JB	REVISED -
	DRAWN - JB	REVISED -
PLOT SCALE = 1000.0000' / in.	CHECKED - FBN	REVISED -
PLOT DATE = 6/23/2026	DATE - 05/08/2026	REVISED -

**STATE OF ILLINOIS
DEPARTMENT OF TRANSPORTATION**

DETOUR - KOKE MILL RD	
MAINTENANCE OF TRAFFIC - STAGE 4	
SCALE: NONE	SHEET 10 OF 10 SHEETS STA. TO STA.

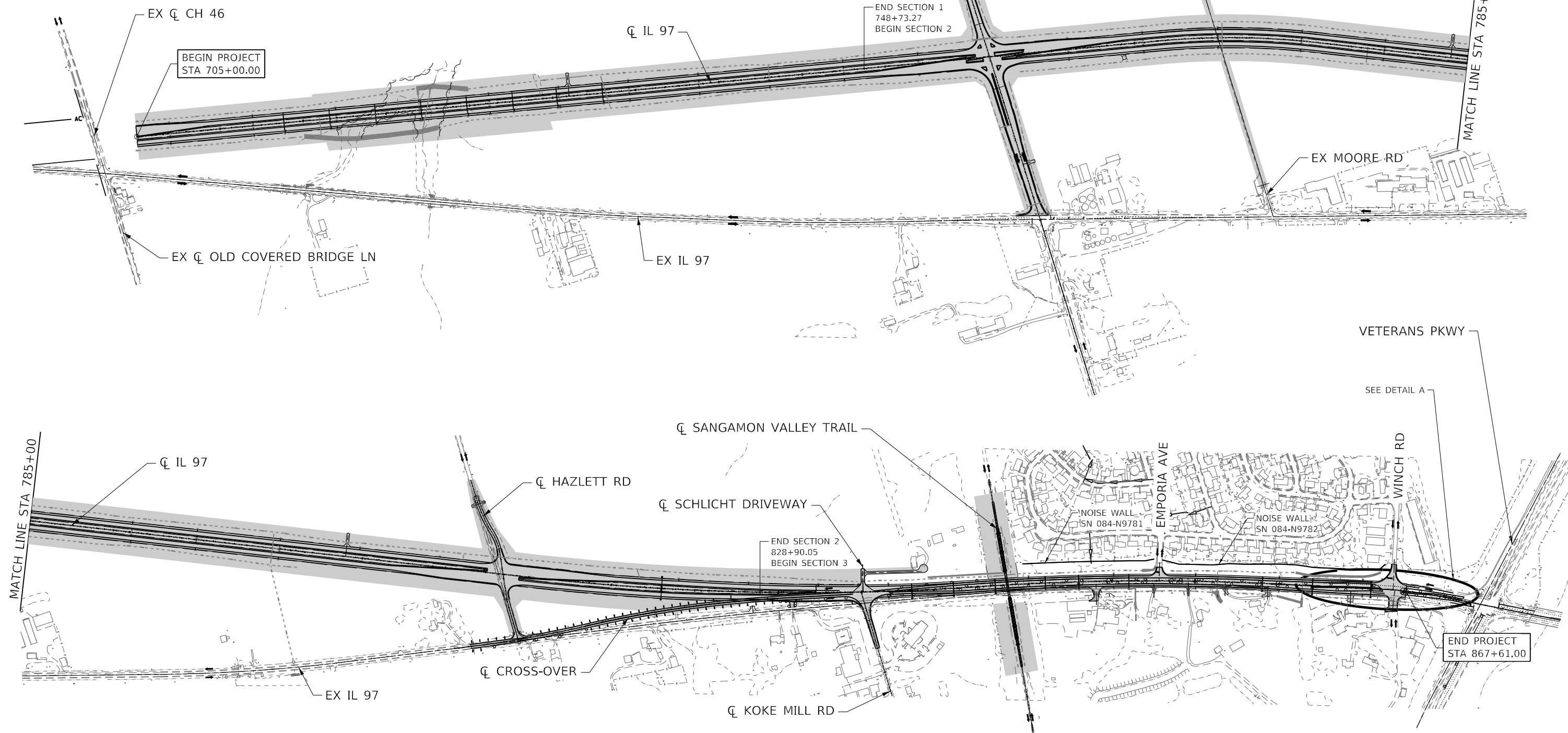
F.A.P. RTE.	SECTION	COUNTY	TOTAL SHEETS	SHEET NO.
67	(S,W)R-2,W-2,PB	SANGAMON	412	109
CONTRACT NO. 92621				
ILLINOIS FED. AID PROJECT				



DETAIL A
NOT TO SCALE

LEGEND

- CURRENT STAGE CONSTRUCTION
- COMPLETED PREVIOUS STAGES
- TRAFFIC FLOW



MODEL: D:\p1\11...
 FILE NAME: S:\projects\2012_JOBS\12-97-S10013_001 DE IE Prime IL_97123631\CADD\CADD Sheets\082621-11-11-2012\082621-11-11-2012_5_Overview.dgn

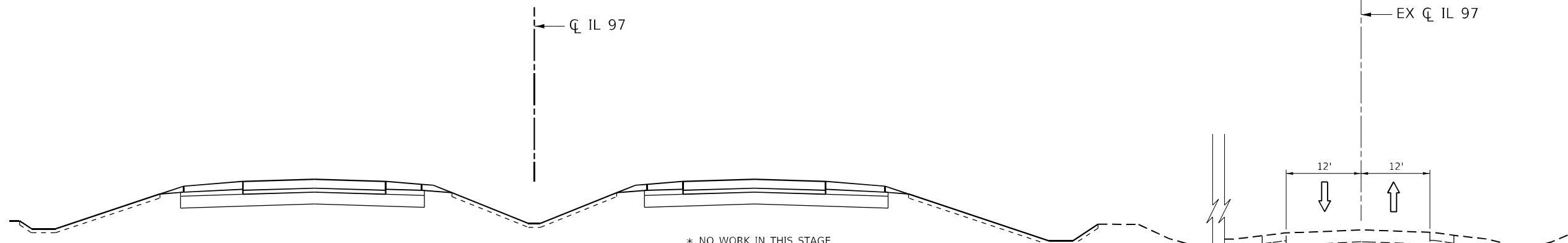


USER NAME = RGoertz	DESIGNED - JB	REVISED -
DRAWN - JB	REVISED -	
PLOT SCALE = 600,0000' / in.	CHECKED - FBN	REVISED -
PLOT DATE = 5/8/2026	DATE - 05/08/2026	REVISED -

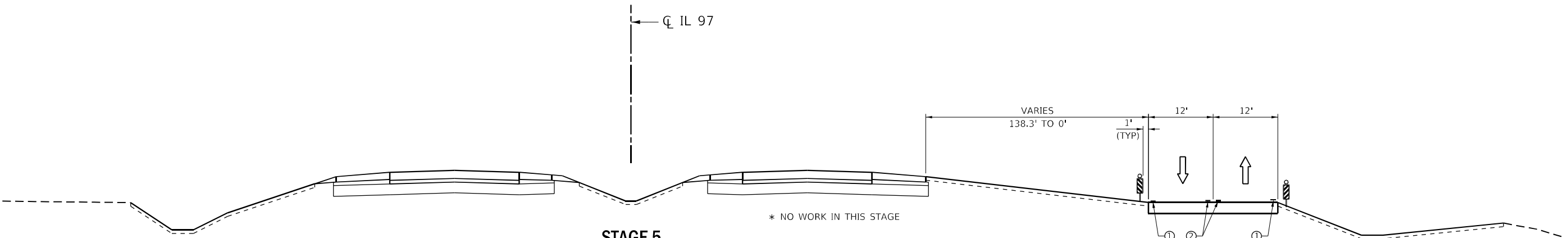
**STATE OF ILLINOIS
DEPARTMENT OF TRANSPORTATION**

OVERVIEW	
MAINTENANCE OF TRAFFIC - STAGE 5	
SCALE: NONE	SHEET 1 OF 8 SHEETS
STA. TO STA.	

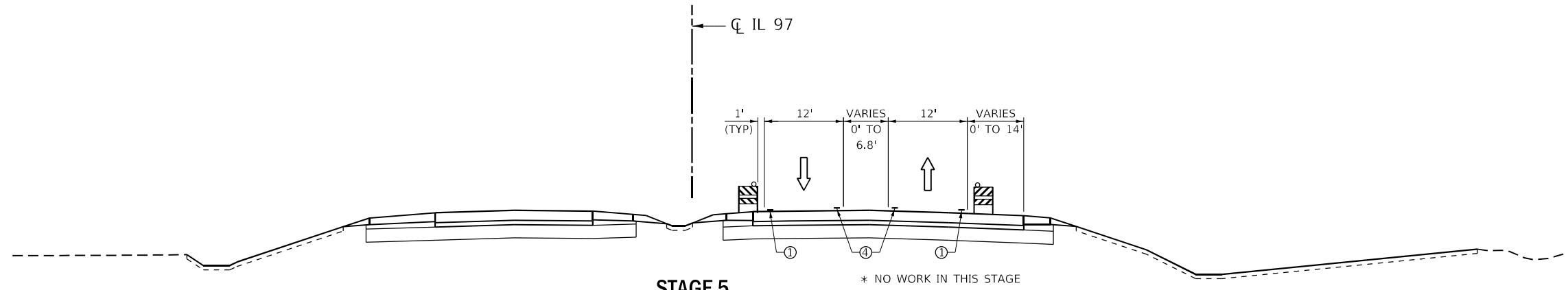
F.A.P. RTE.	SECTION	COUNTY	TOTAL SHEETS	SHEET NO.
67	(S,W)R-2,W-2,PB	SANGAMON	412	110
CONTRACT NO. 92621				
ILLINOIS FED. AID PROJECT				



**STAGE 5
IL 97 TYPICAL SECTION**
STA 705+00 TO STA 822+77















**STAGE 5
IL 97 TYPICAL SECTION**
STA 822+77 TO STA 830+68



**STAGE 5
IL 97 TYPICAL SECTION**
STA 830+68 TO STA 832+20

LEGEND

-  CONSTRUCTED THIS STAGE
-  TEMPORARY PAVEMENT
-  NEWLY CONSTRUCTED PAVEMENT (FROM PREVIOUS STAGES)
-  REMOVAL THIS STAGE
-  TYPE II BARRICADE OR DRUM
-  VERTICAL PANEL
-  1 4" WHITE EDGE LINE
-  2 4" DOUBLE YELLOW LANE LINES
-  3 6" WHITE LANE LINE
-  4 4" YELLOW EDGE LINE
-  5 4" WHITE SKIP DASH
-  6 4" YELLOW SKIP DASH

MODEL: D:\info...
FILE: NAME: S:\projects\2012_JOBS\12-97-S\0013_061_DE_IL_Prime_IL_97\32631\CADD\CADD_Sheets\060262-1-dt-cta\prim_5_Typical.dgn



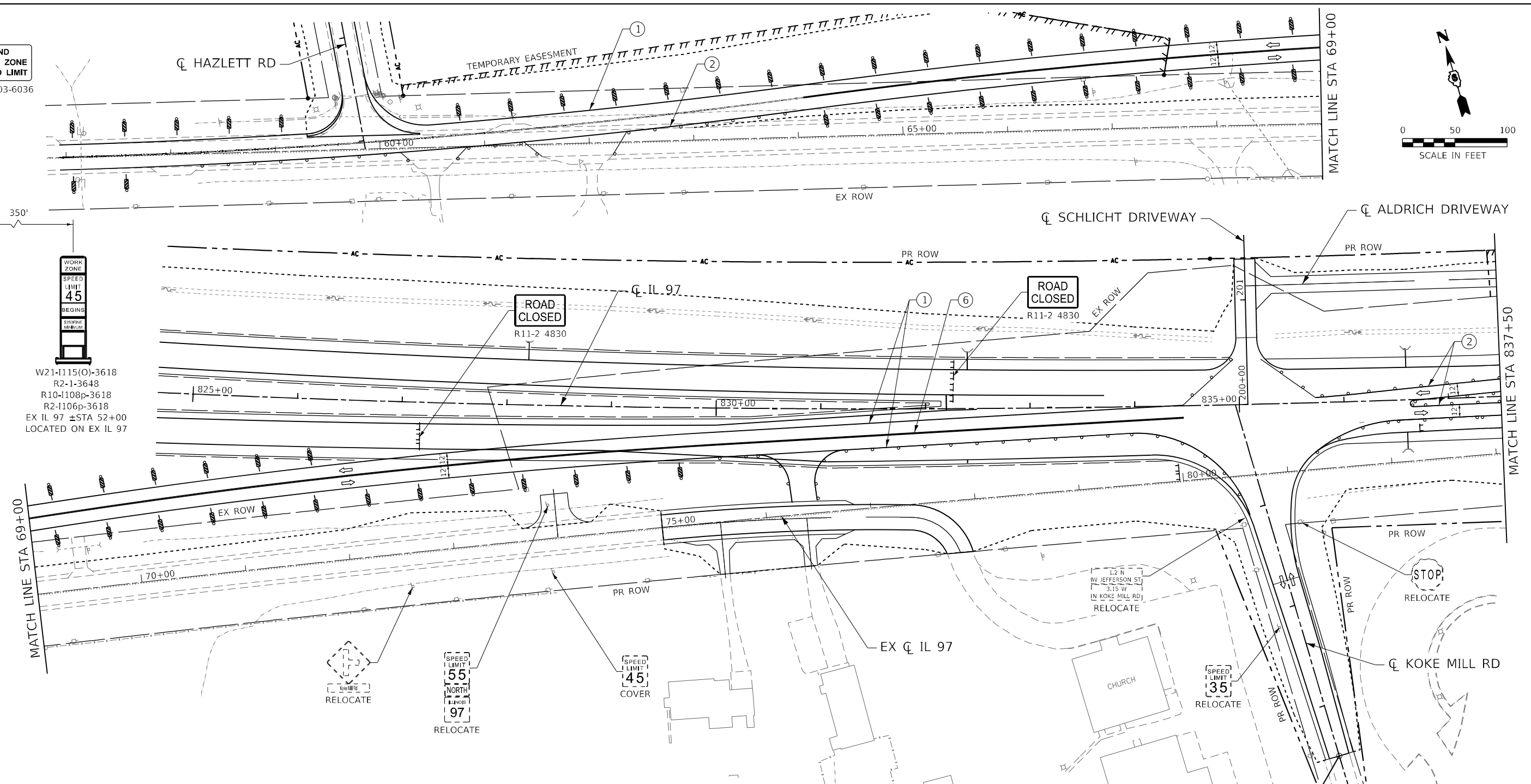
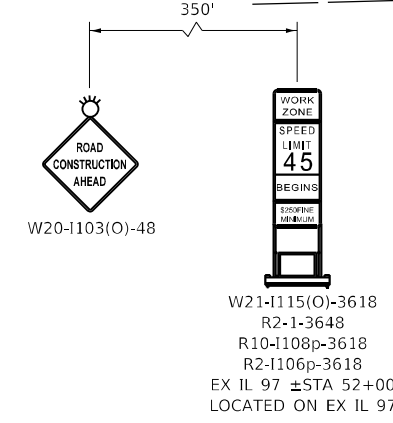
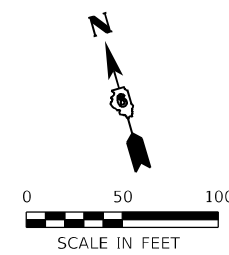
USER NAME = RGaertz	DESIGNED - JB	REVISED -
DRAWN - JB	DRAWN - JB	REVISED -
PLOT SCALE = 20,0000 * / in.	CHECKED - FBN	REVISED -
PLOT DATE = 5/8/2026	DATE - 05/08/2026	REVISED -

**STATE OF ILLINOIS
DEPARTMENT OF TRANSPORTATION**

TYPICAL SECTIONS MAINTENANCE OF TRAFFIC - STAGE 5	
SCALE: NONE	SHEET 2 OF 8 SHEETS STA. TO STA.

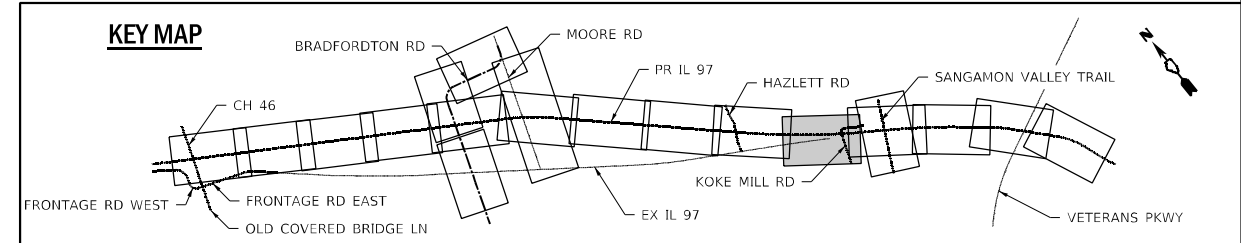
F.A.P. RTE.	SECTION	COUNTY	TOTAL SHEETS	SHEET NO.
67	(S,W)R-2,W-2,PB	SANGAMON	412	111
CONTRACT NO. 92621				
ILLINOIS FED. AID PROJECT				

END WORK ZONE SPEED LIMIT
G20-1103-6036



LEGEND

- WORK AREA
- SIGN
- VERTICAL PANEL WITH STEADY BURN LIGHT
- TYPE III BARRICADE
- TYPE II BARRICADE OR DRUM WITH STEADY BURN LIGHT
- TYPE II DIRECTIONAL BARRICADE WITH STEADY BURN LIGHT
- DIRECTION OF TRAFFIC
- ARROW BOARD
- TEMPORARY PAVEMENT MARKING, LINE 4" (SOLID WHITE)
- TEMPORARY PAVEMENT MARKING, LINE 4" (SOLID YELLOW)
- TEMPORARY PAVEMENT MARKING, LINE 4" (SKIP DASH WHITE)
- TEMPORARY PAVEMENT MARKING, LINE 4" (SKIP DASH YELLOW)
- TEMPORARY PAVEMENT MARKING, LINE 4" (DOTTED WHITE)
- TEMPORARY PAVEMENT MARKING, LINE 4" (DOUBLE YELLOW)
- TEMPORARY PAVEMENT MARKING, LINE 24" (SOLID WHITE)
- TEMPORARY PAVEMENT MARKING, LETTERS AND SYMBOLS



BEGIN IMPROVEMENT
STA 196+50.00

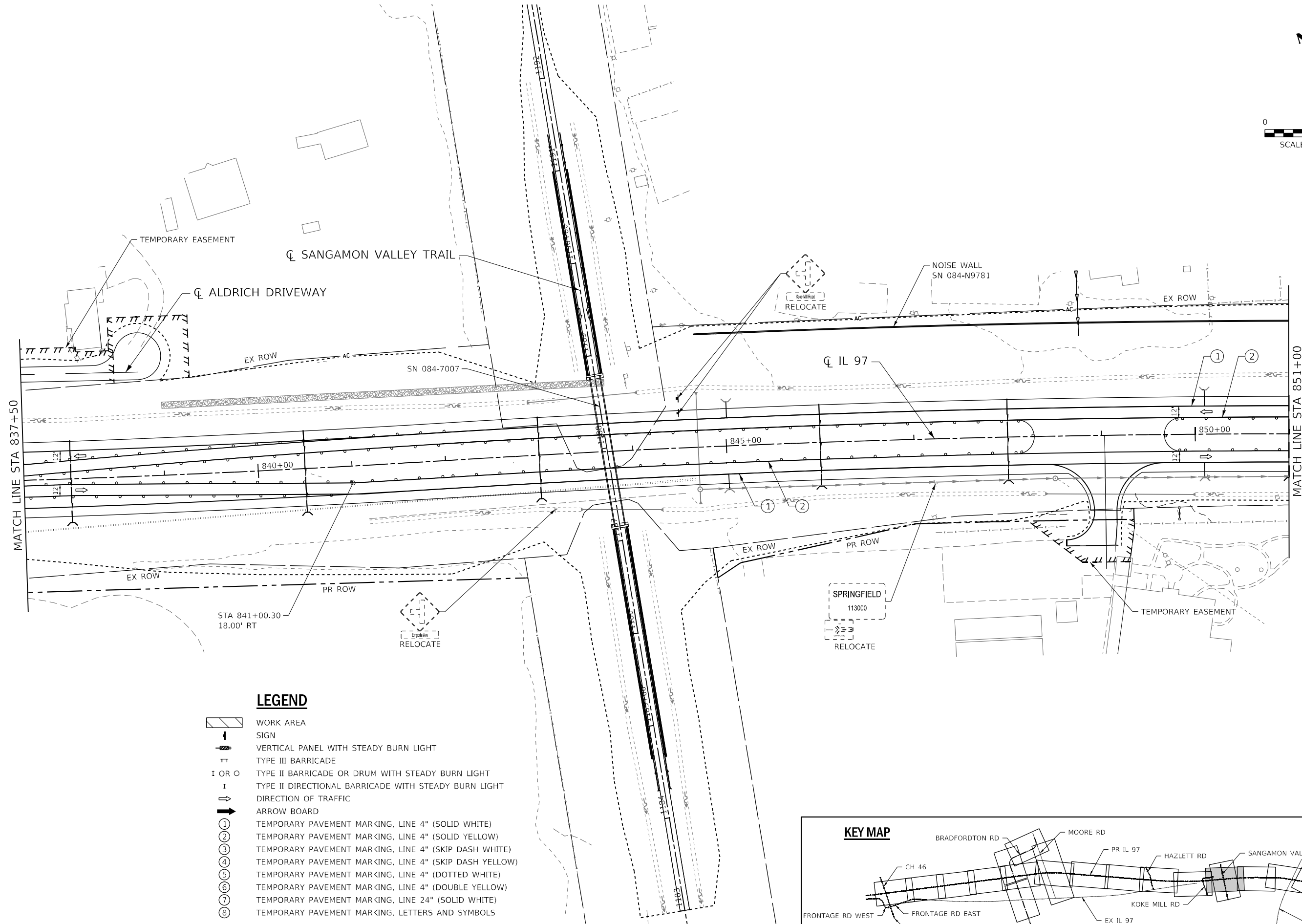
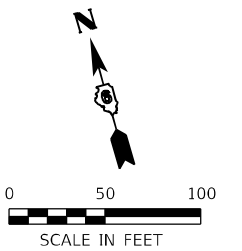
MODEL: D:\dgn\1103\1103\1103.dwg
FILE NAME: S:\projects\2012_JOBS\11-07-11\1103_01.dwg
DATE: 05/08/2026
DRAWN: JB
CHECKED: FBN
DATE: 05/08/2026



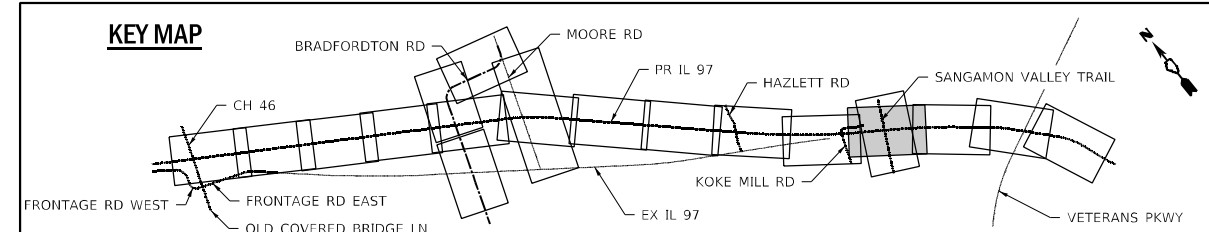
USER NAME = RGoertz	DESIGNED - JB	REVISED -
PLOT SCALE = 100,0000' / in.	DRAWN - JB	REVISED -
PLOT DATE = 5/8/2026	CHECKED - FBN	REVISED -
	DATE - 05/08/2026	REVISED -

**STATE OF ILLINOIS
DEPARTMENT OF TRANSPORTATION**

<p>IL 97 MAINTENANCE OF TRAFFIC - STAGE 5</p> <p>SCALE: 1" = 50'</p>		F.A.P. RTE.	SECTION	COUNTY	TOTAL SHEETS	SHEET NO.
		67	(S,W)R-2,W-2,PB	SANGAMON	412	113
SHEET 4 OF 8 SHEETS		STA. 823+00.00 TO STA. 837+50.00		CONTRACT NO. 92621		
ILLINOIS FED. AID PROJECT						



	WORK AREA
	SIGN
	VERTICAL PANEL WITH STEADY BURN LIGHT
	TYPE III BARRICADE
	TYPE II BARRICADE OR DRUM WITH STEADY BURN LIGHT
	TYPE II DIRECTIONAL BARRICADE WITH STEADY BURN LIGHT
	DIRECTION OF TRAFFIC
	ARROW BOARD
①	TEMPORARY PAVEMENT MARKING, LINE 4" (SOLID WHITE)
②	TEMPORARY PAVEMENT MARKING, LINE 4" (SOLID YELLOW)
③	TEMPORARY PAVEMENT MARKING, LINE 4" (SKIP DASH WHITE)
④	TEMPORARY PAVEMENT MARKING, LINE 4" (SKIP DASH YELLOW)
⑤	TEMPORARY PAVEMENT MARKING, LINE 4" (DOTTED WHITE)
⑥	TEMPORARY PAVEMENT MARKING, LINE 4" (DOUBLE YELLOW)
⑦	TEMPORARY PAVEMENT MARKING, LINE 24" (SOLID WHITE)
⑧	TEMPORARY PAVEMENT MARKING, LETTERS AND SYMBOLS



MODEL: D:\p3\11\1013_08\11\CADD\CADD_Sheets\082621-IL97-20.dgn
 FILE NAME: S:\projects\2012_JOBS\11-97-11\013_08_DE_DE_IL97.dwg
 MODEL: D:\p3\11\1013_08\11\CADD\CADD_Sheets\082621-IL97-20.dgn

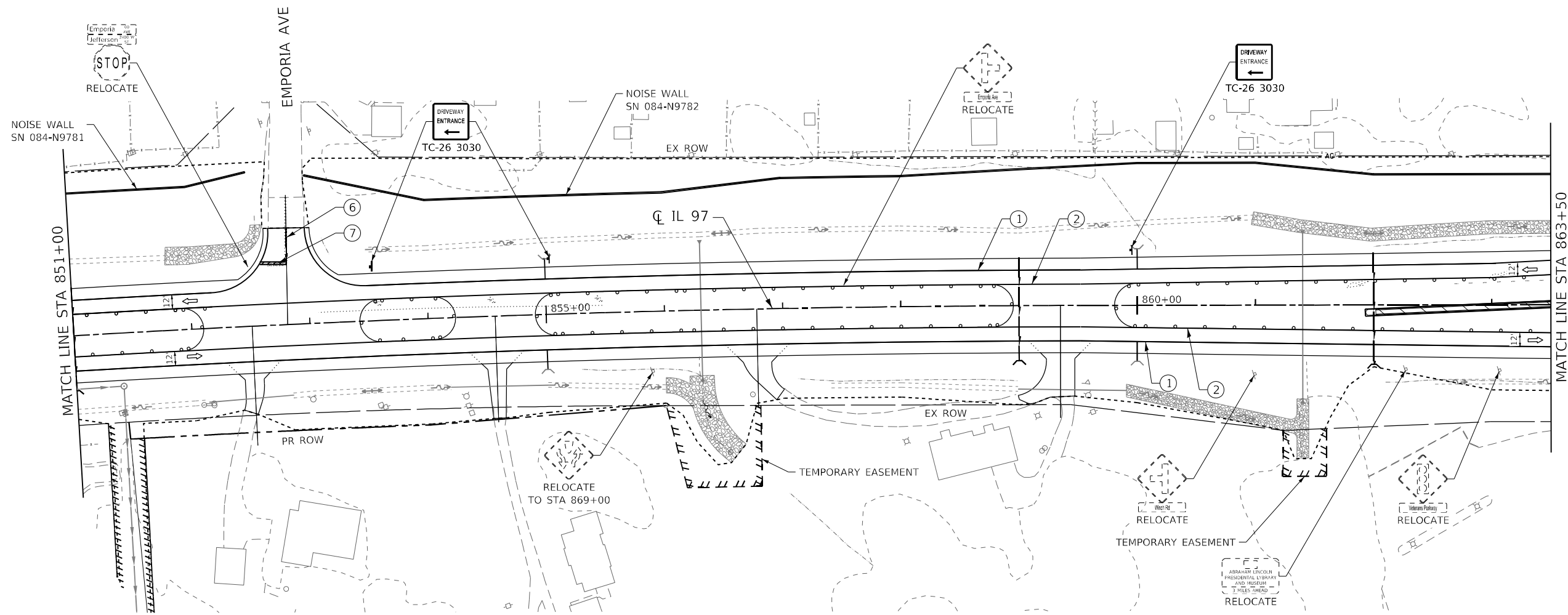
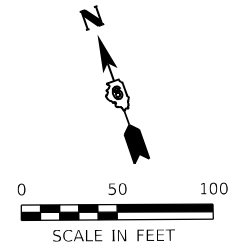


USER NAME = RGoertz	DESIGNED - JB	REVISED -
PLOT SCALE = 100,0000' / in.	DRAWN - JB	REVISED -
PLOT DATE = 5/8/2026	CHECKED - FBN	REVISED -
	DATE - 05/08/2026	REVISED -

STATE OF ILLINOIS
DEPARTMENT OF TRANSPORTATION

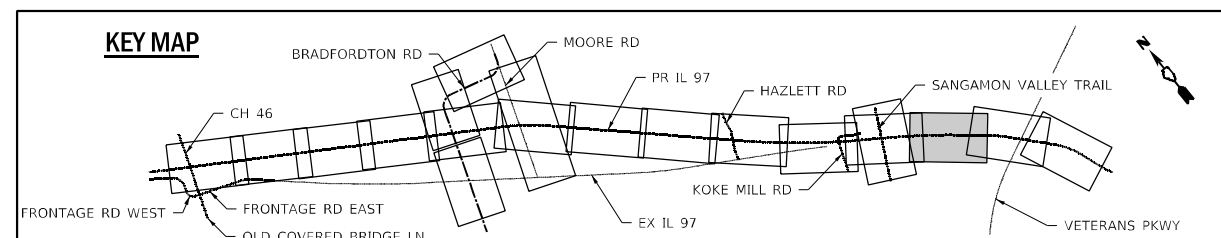
IL 97		
MAINTENANCE OF TRAFFIC - STAGE 5		
SCALE: 1" = 50'	SHEET 5 OF 8 SHEETS	STA. 837+50.00 TO STA. 851+00.00

F.A.P. RTE.	SECTION	COUNTY	TOTAL SHEETS	SHEET NO.
67	(S,W)R-2,W-2,PB	SANGAMON	412	114
CONTRACT NO. 92621				
ILLINOIS FED. AID PROJECT				



LEGEND

- WORK AREA
- SIGN
- VERTICAL PANEL WITH STEADY BURN LIGHT
- TYPE III BARRICADE
- TYPE II BARRICADE OR DRUM WITH STEADY BURN LIGHT
- TYPE II DIRECTIONAL BARRICADE WITH STEADY BURN LIGHT
- ARROW BOARD
- ① TEMPORARY PAVEMENT MARKING, LINE 4" (SOLID WHITE)
- ② TEMPORARY PAVEMENT MARKING, LINE 4" (SOLID YELLOW)
- ③ TEMPORARY PAVEMENT MARKING, LINE 4" (SKIP DASH WHITE)
- ④ TEMPORARY PAVEMENT MARKING, LINE 4" (SKIP DASH YELLOW)
- ⑤ TEMPORARY PAVEMENT MARKING, LINE 4" (DOTTED WHITE)
- ⑥ TEMPORARY PAVEMENT MARKING, LINE 4" (DOUBLE YELLOW)
- ⑦ TEMPORARY PAVEMENT MARKING, LINE 24" (SOLID WHITE)
- ⑧ TEMPORARY PAVEMENT MARKING, LETTERS AND SYMBOLS



MODEL: D:\p\h\p\...
 FILE NAME: S:\projects\2012_JOBS\12-97-S\0013_0013_001 DE IE Prime IL_97\129721.dwg
 PROJECT: 12-97-S\0013_0013_001 DE IE Prime IL_97\129721.dwg

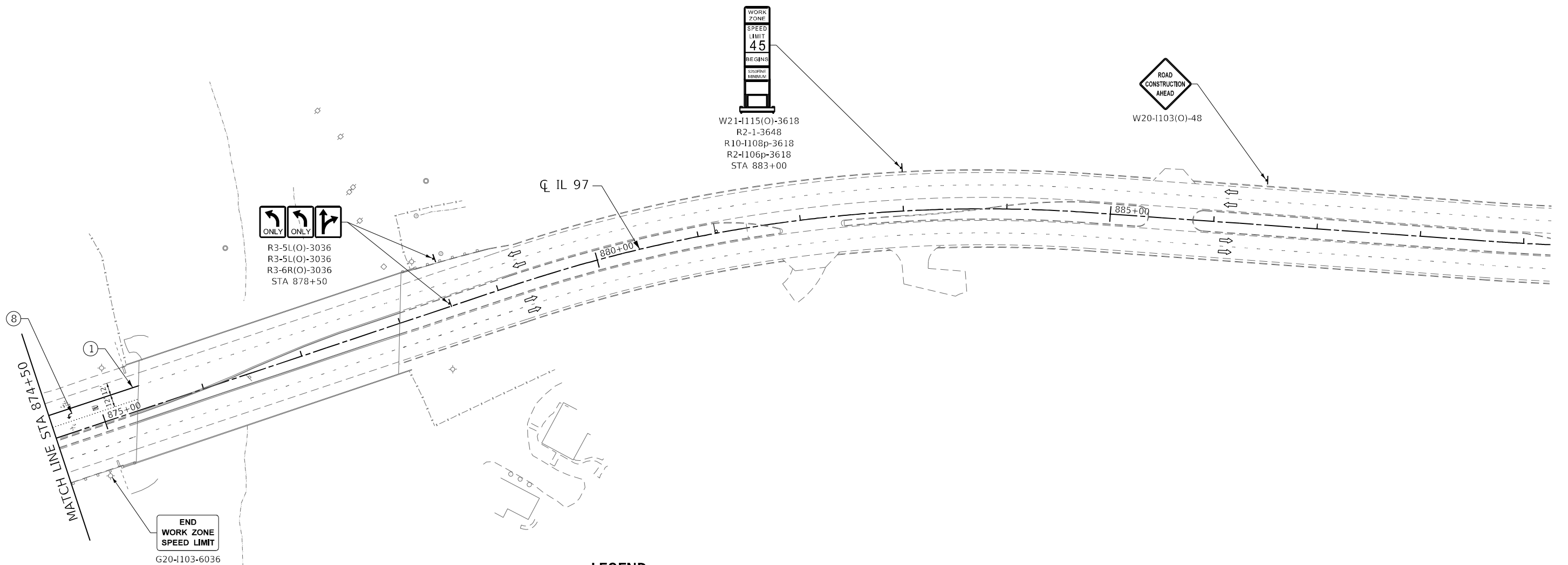
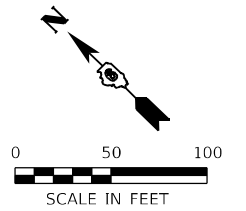


USER NAME = RGoertz	DESIGNED - JB	REVISED -
DRAWN - JB	REVISED -	
PLOT SCALE = 100,0000' / in.	CHECKED - FBN	REVISED -
PLOT DATE = 5/8/2026	DATE - 05/08/2026	REVISED -

**STATE OF ILLINOIS
DEPARTMENT OF TRANSPORTATION**

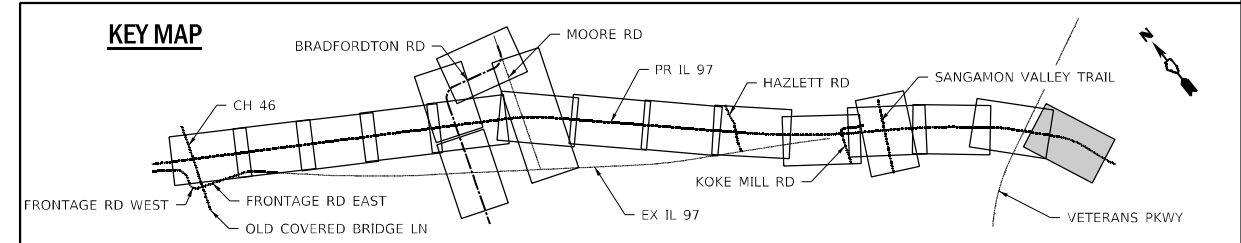
IL 97	
MAINTENANCE OF TRAFFIC - STAGE 5	
SCALE: 1" = 50'	SHEET 6 OF 8 SHEETS
STA. 851+00.00 TO STA. 863+50.00	

F.A.P. RTE.	SECTION	COUNTY	TOTAL SHEETS	SHEET NO.
67	(S,W)R-2,W-2,PB	SANGAMON	412	115
CONTRACT NO. 92621				
ILLINOIS FED. AID PROJECT				



LEGEND

- WORK AREA
- SIGN
- VERTICAL PANEL WITH STEADY BURN LIGHT
- TYPE III BARRICADE
- TYPE II BARRICADE OR DRUM WITH STEADY BURN LIGHT
- TYPE II DIRECTIONAL BARRICADE WITH STEADY BURN LIGHT
- DIRECTION OF TRAFFIC
- ARROW BOARD
- ① TEMPORARY PAVEMENT MARKING, LINE 4" (SOLID WHITE)
- ② TEMPORARY PAVEMENT MARKING, LINE 4" (SOLID YELLOW)
- ③ TEMPORARY PAVEMENT MARKING, LINE 4" (SKIP DASH WHITE)
- ④ TEMPORARY PAVEMENT MARKING, LINE 4" (SKIP DASH YELLOW)
- ⑤ TEMPORARY PAVEMENT MARKING, LINE 4" (DOTTED WHITE)
- ⑥ TEMPORARY PAVEMENT MARKING, LINE 4" (DOUBLE YELLOW)
- ⑦ TEMPORARY PAVEMENT MARKING, LINE 24" (SOLID WHITE)
- ⑧ TEMPORARY PAVEMENT MARKING, LETTERS AND SYMBOLS



MODEL: D:\p1\11\110013_001\110013_001.DWG IF: Prime IL 97\032621\CADD\CADD_Sheets\0692621-110013.dwg
 FILE NAME: S:\projects\2012_JOBS\11-97-5\110013_001.DWG IF: Prime IL 97\032621\CADD\CADD_Sheets\0692621-110013.dwg



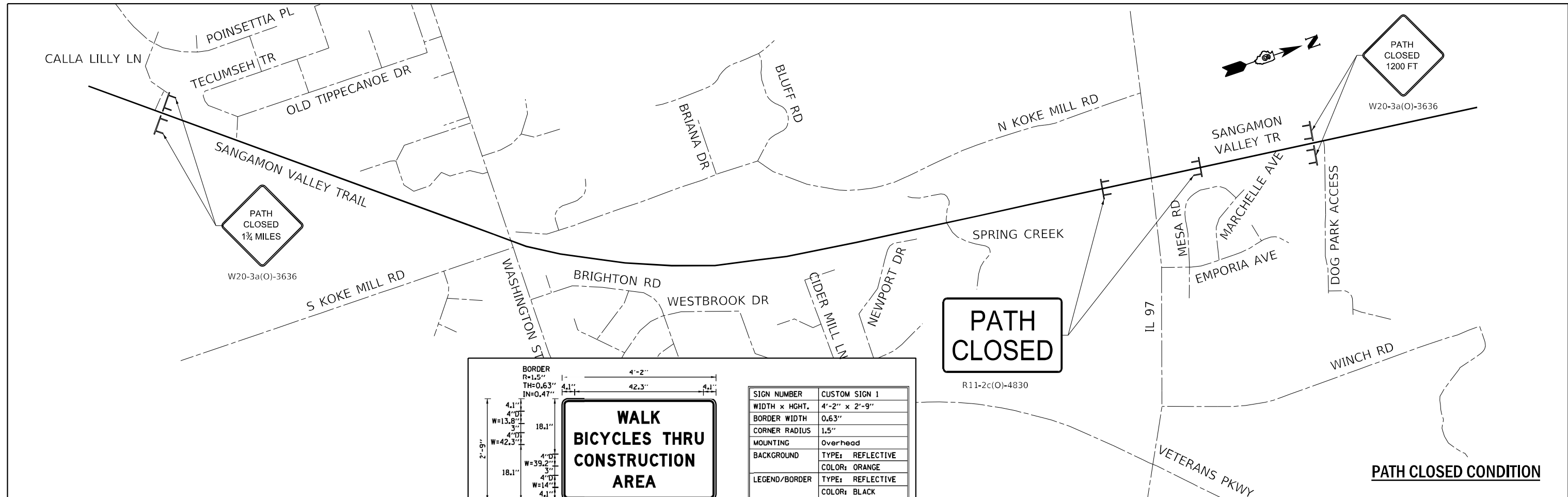
USER NAME = RGoertz	DESIGNED - JB	REVISED -
DRAWN - JB	REVISED -	
PLOT SCALE = 100,0000' / in.	CHECKED - FBN	REVISED -
PLOT DATE = 5/8/2026	DATE - 05/08/2026	REVISED -

**STATE OF ILLINOIS
DEPARTMENT OF TRANSPORTATION**

IL 97	
MAINTENANCE OF TRAFFIC - STAGE 5	
SCALE: 1" = 50'	SHEET 8 OF 8 SHEETS STA. 874+50.00 TO STA. 889+00.00

F.A.P. RTE.	SECTION	COUNTY	TOTAL SHEETS	SHEET NO.
67	(S,W)R-2,W-2,PB	SANGAMON	412	117
CONTRACT NO. 92621				
ILLINOIS FED. AID PROJECT				

MODEL: P:\d\p11...
 FILE NAME: S:\projects\2012_JOBS\12-97-S\10013_OEI_DE_IF_Plane_IL_9712026\1\CADD\CADD_Sheets\062026\1-1-1\plan\signs_SVT.dgn



BORDER		4'-2"	
R=1.5"	4.1"	42.3"	4.1"
TH=0.63"	4.1"		
IN=0.47"			

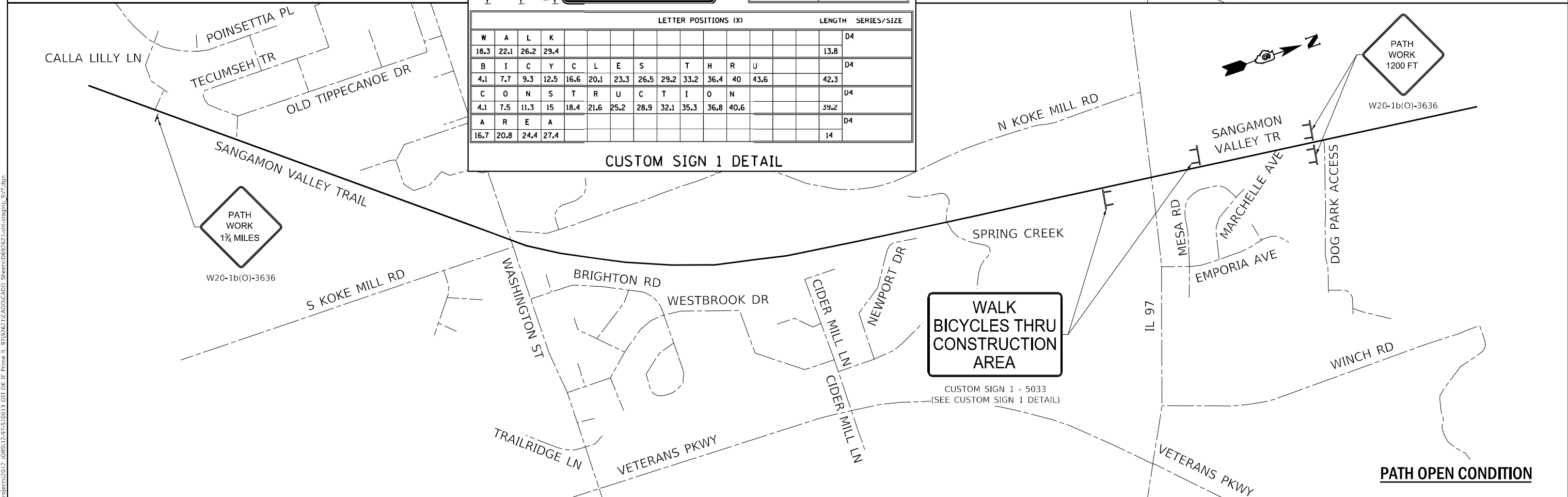
4.1"	4.1"		
W=13.8"	18.1"		
4.1"	4.1"		
W=42.3"	18.1"		
4.1"	4.1"		
W=39.2"	18.1"		
4.1"	4.1"		
W=14"	4.1"		

**WALK
BICYCLES THRU
CONSTRUCTION
AREA**

SIGN NUMBER	CUSTOM SIGN 1
WIDTH x HGT.	4'-2" x 2'-9"
BORDER WIDTH	0.63"
CORNER RADIUS	1.5"
MOUNTING	Overhead
BACKGROUND	TYPE: REFLECTIVE COLOR: ORANGE
LEGEND/BORDER	TYPE: REFLECTIVE COLOR: BLACK

LETTER POSITIONS (X)													LENGTH		SERIES/SIZE	
W	A	L	K													D4
18.3	22.1	26.2	29.4											13.8		
B	I	C	Y	C	L	E	S	T	H	R	U					D4
4.1	7.7	9.3	12.5	16.6	20.1	23.3	26.5	29.2	33.2	36.4	40	43.6		42.3		
C	O	N	S	T	R	U	C	T	I	O	N					D4
4.1	7.5	11.3	15	18.4	21.6	25.2	28.9	32.1	35.3	36.8	40.6			39.2		
A	R	E	A													D4
16.7	20.8	24.4	27.4											14		

CUSTOM SIGN 1 DETAIL



**WALK
BICYCLES THRU
CONSTRUCTION
AREA**

CUSTOM SIGN 1 - 5033
(SEE CUSTOM SIGN 1 DETAIL)

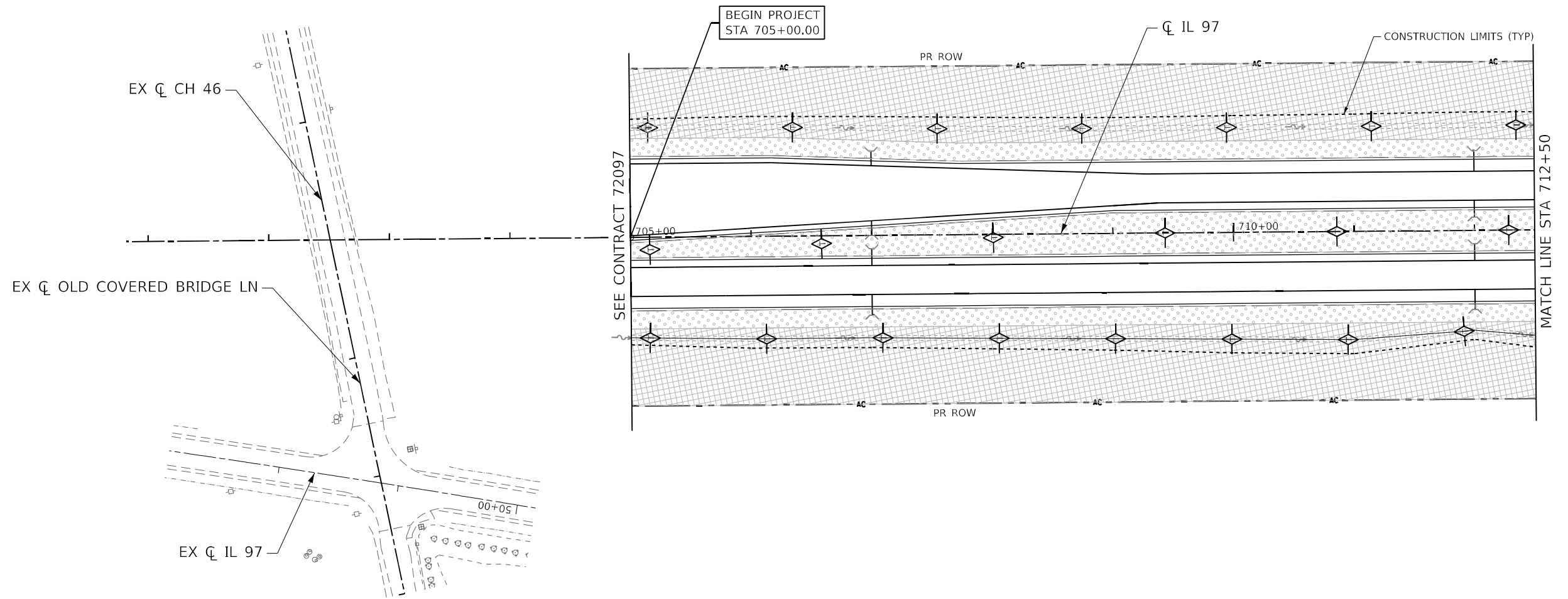
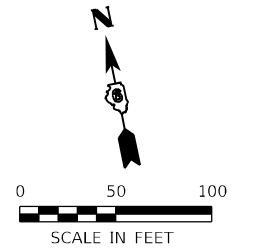


USER NAME = RGortz	DESIGNED - RG	REVISED -
PLOT SCALE = 1000.0000' / in.	DRAWN - RG	REVISED -
PLOT DATE = 5/8/2026	CHECKED - FBN	REVISED -
	DATE - 05/08/2026	REVISED -

**STATE OF ILLINOIS
DEPARTMENT OF TRANSPORTATION**

SANGAMON VALLEY TRAIL	
MAINTENANCE OF TRAFFIC – ALL STAGES	
SCALE: NONE	SHEET 1 OF 1 SHEETS STA. TO STA.

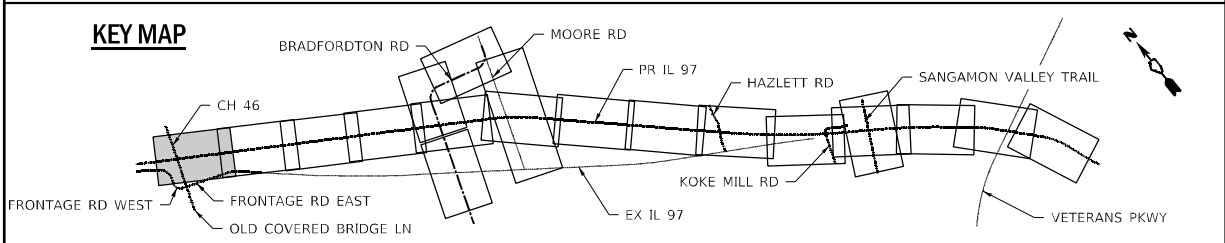
F.A.P. RTE.	SECTION	COUNTY	TOTAL SHEETS	SHEET NO.
67	(S,W)R-2,W-2,PB	SANGAMON	412	118
CONTRACT NO. 92621				
ILLINOIS FED. AID PROJECT				



MODEL: D:\p\h\p\...
 FILE NAME: S:\projects\2012_JOBS\12-97-S\10013_001.DWG IF: Prime_IL_97\32621\CADD\CADD_Sheets\0692621-1-1-1-0000_IL97_10.dgn

LEGEND	
	INLET AND PIPE PROTECTION
	INLET FILTER
	TEMPORARY DITCH CHECK
	PERIMETER EROSION BARRIER
	RIPRAP WITH FILTER FABRIC
	SEEDING, CLASS 2A WITH MULCH METHOD 2
	SEEDING, CLASS 3 WITH MULCH METHOD 2
	SEEDING, CLASS 2A WITH EROSION CONTROL BLANKET
	SEEDING, CLASS 3 WITH EROSION CONTROL BLANKET

NOTE: ALL SEEDING AREAS INCLUDE TEMPORARY SEEDING, FERTILIZER NUTRIENTS AND AGRICULTURAL LIMESTONE FOR FINAL

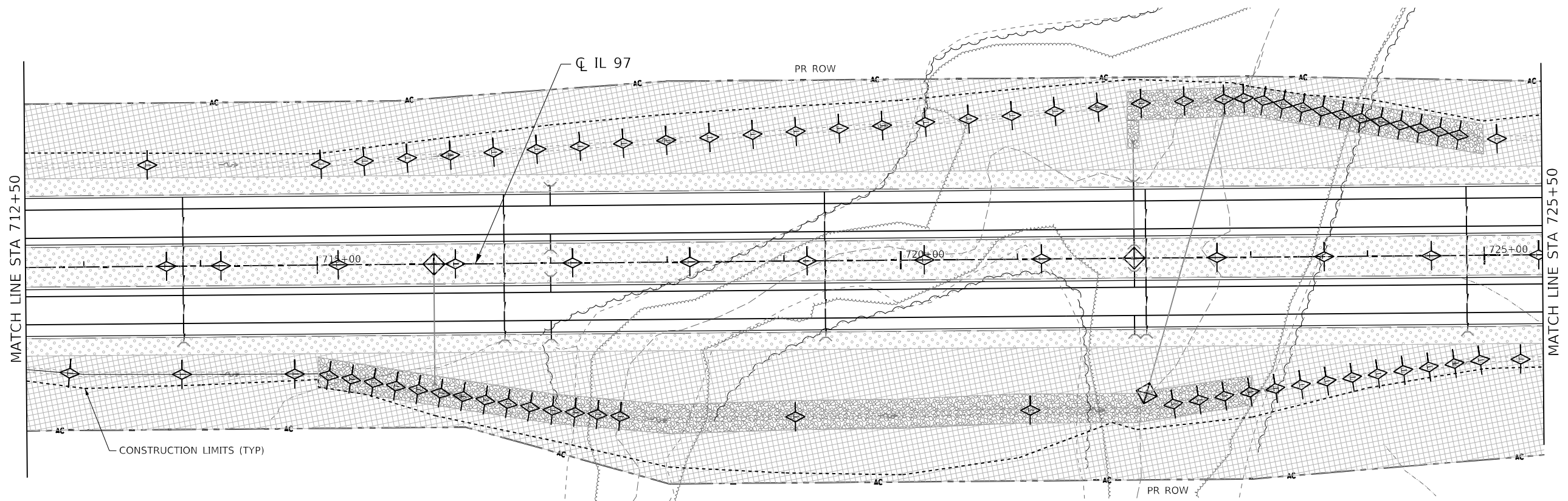
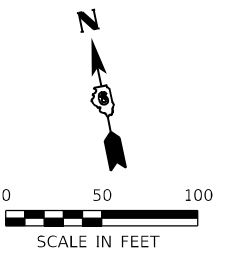


USER NAME = RGoertz	DESIGNED - JB	REVISED -
PLOT SCALE = 100,000' / in.	DRAWN - RG	REVISED -
PLOT DATE = 5/8/2026	CHECKED - FBN	REVISED -
	DATE - 05/08/2026	REVISED -

**STATE OF ILLINOIS
DEPARTMENT OF TRANSPORTATION**

IL 97 EROSION CONTROL PLANS	
SCALE: 1" = 50'	SHEET 1 OF 18 SHEETS
STA. 701+00.00 TO STA. 712+50.00	

F.A.P. RTE.	SECTION	COUNTY	TOTAL SHEETS	SHEET NO.
67	(S,W)R-2,W-2,PB	SANGAMON	412	119
CONTRACT NO. 92621				
ILLINOIS FED. AID PROJECT				

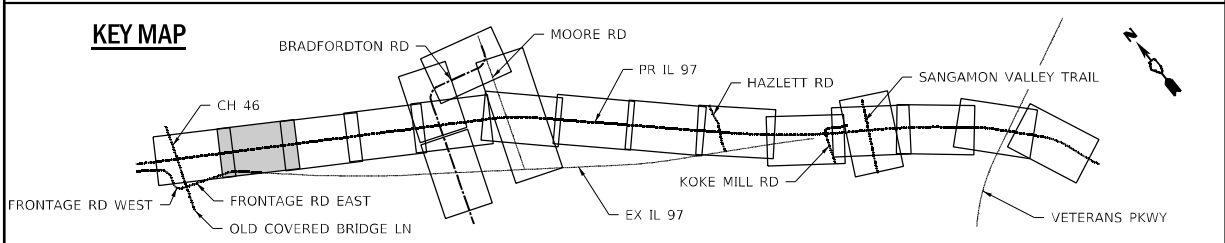


MODEL: D:\p1\11 JOB\11-2026\11-2026\11-2026\CADD\Sheet\0692621-11-2026.dwg
 FILE NAME: S:\projects\2026\11-2026\11-2026\CADD\Sheet\0692621-11-2026.dwg
 MODEL: D:\p1\11 JOB\11-2026\11-2026\11-2026\CADD\Sheet\0692621-11-2026.dwg

LEGEND

	INLET AND PIPE PROTECTION		RIPRAP WITH FILTER FABRIC
	INLET FILTER		SEEDING, CLASS 2A WITH MULCH METHOD 2
	TEMPORARY DITCH CHECK		SEEDING, CLASS 3 WITH MULCH METHOD 2
	PERIMETER EROSION BARRIER		SEEDING, CLASS 2A WITH EROSION CONTROL BLANKET
			SEEDING, CLASS 3 WITH EROSION CONTROL BLANKET

NOTE: ALL SEEDING AREAS INCLUDE TEMPORARY SEEDING, FERTILIZER NUTRIENTS AND AGRICULTURAL LIMESTONE FOR FINAL



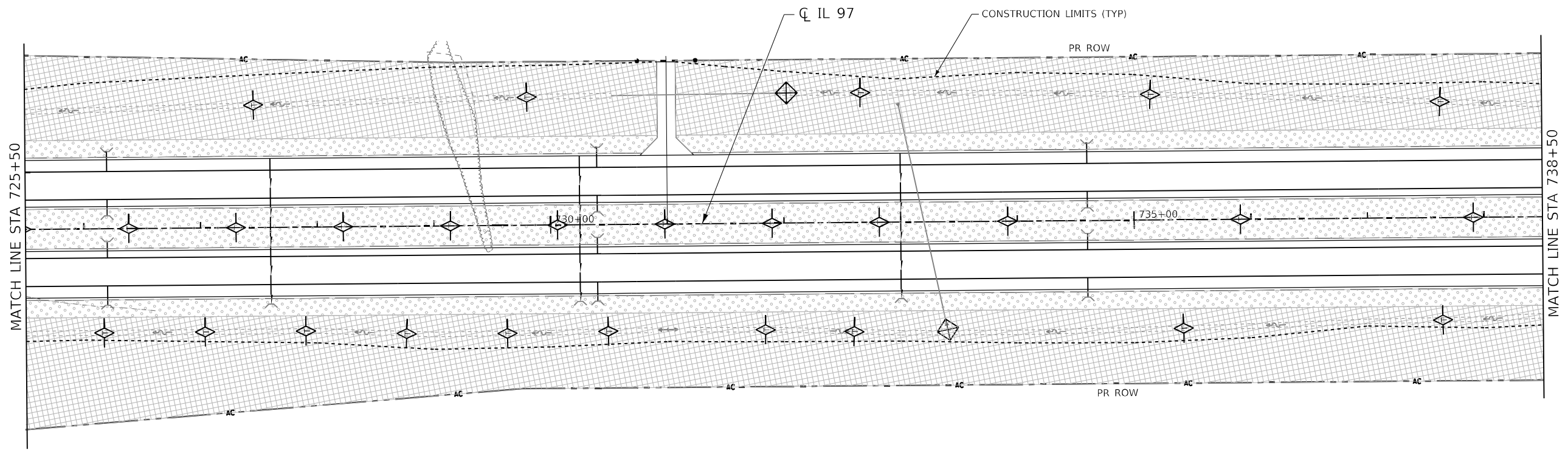
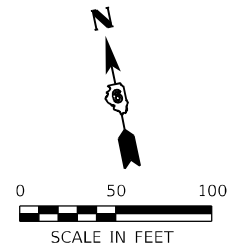
USER NAME = RGoertz	DESIGNED - JB	REVISED -
DRAWN - RG	REVISIONS -	
PLOT SCALE = 100,0000' / in.	CHECKED - FBN	REVISED -
PLOT DATE = 5/8/2026	DATE - 05/08/2026	REVISED -

**STATE OF ILLINOIS
DEPARTMENT OF TRANSPORTATION**

**IL 97
EROSION CONTROL PLANS**

SCALE: 1" = 50' SHEET 2 OF 18 SHEETS STA. 712+50.00 TO STA. 725+50.00

F.A.P. RTE.	SECTION	COUNTY	TOTAL SHEETS	SHEET NO.
67	(S,W)R-2,W-2,PB	SANGAMON	412	120
CONTRACT NO. 92621				
ILLINOIS FED. AID PROJECT				

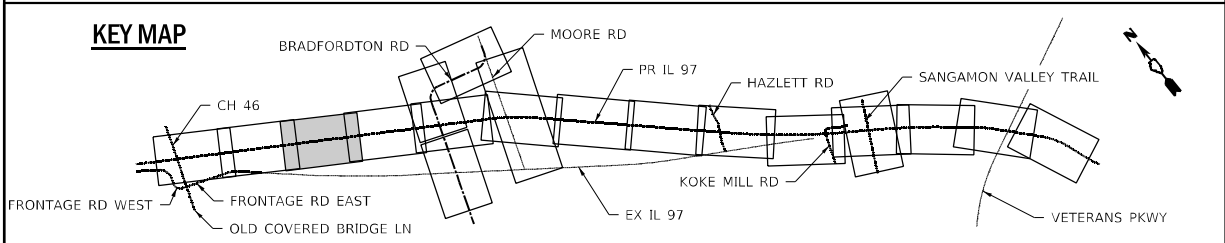


MODEL: D:\p\h\p\...
 FILE NAME: S:\projects\2012_JOBS\12-97-S\10013_001.DWG IF Prime IL 97\12-97-S\10013_001.DWG
 PROJECT: 12-97-S\10013_001.DWG
 SHEET: 3 OF 18 SHEETS

LEGEND

	INLET AND PIPE PROTECTION		RIPRAP WITH FILTER FABRIC
	INLET FILTER		SEEDING, CLASS 2A WITH MULCH METHOD 2
	TEMPORARY DITCH CHECK		SEEDING, CLASS 3 WITH MULCH METHOD 2
	PERIMETER EROSION BARRIER		SEEDING, CLASS 2A WITH EROSION CONTROL BLANKET
			SEEDING, CLASS 3 WITH EROSION CONTROL BLANKET

NOTE: ALL SEEDING AREAS INCLUDE TEMPORARY SEEDING, FERTILIZER NUTRIENTS AND AGRICULTURAL LIMESTONE FOR FINAL



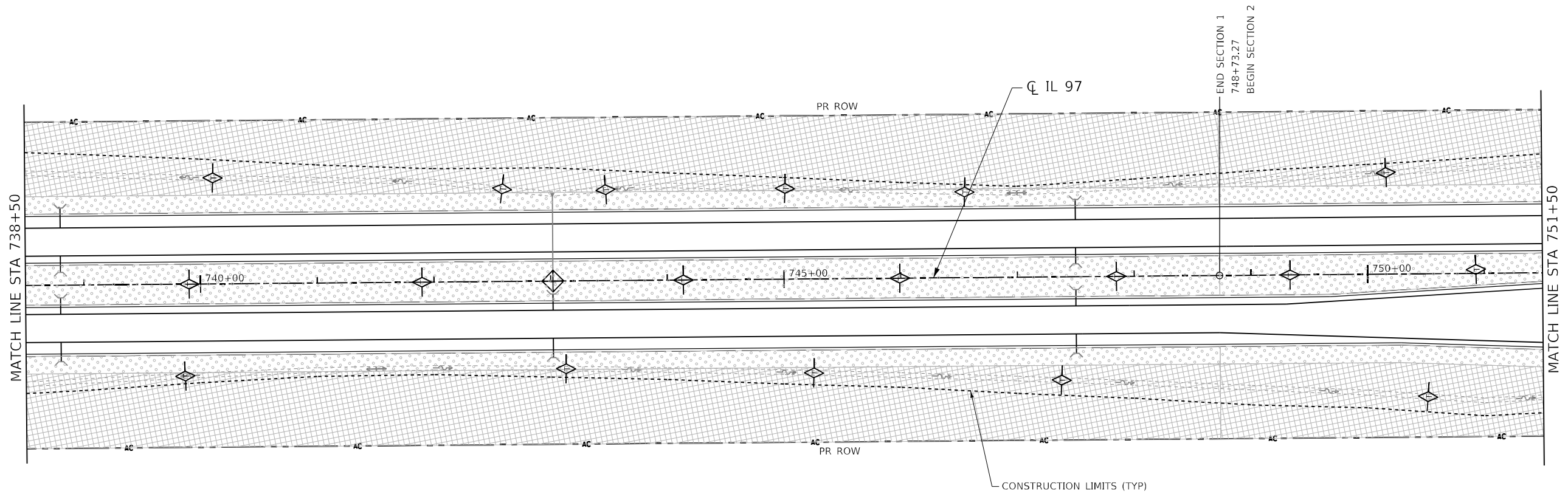
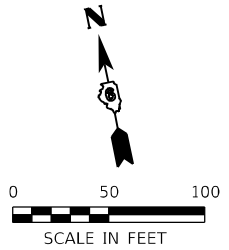
USER NAME = RGoertz	DESIGNED - JB	REVISED -
DRAWN - RG	REVISIONS -	
PLOT SCALE = 100,0000' / in.	CHECKED - FBN	REVISED -
PLOT DATE = 5/8/2026	DATE - 05/08/2026	REVISED -

**STATE OF ILLINOIS
DEPARTMENT OF TRANSPORTATION**

**IL 97
EROSION CONTROL PLANS**

SCALE: 1" = 50' SHEET 3 OF 18 SHEETS STA. 725+50.00 TO STA. 738+50.00

F.A.P. RTE.	SECTION	COUNTY	TOTAL SHEETS	SHEET NO.
67	(S,W)R-2,W-2,PB	SANGAMON	412	121
CONTRACT NO. 92621				
ILLINOIS FED. AID PROJECT				

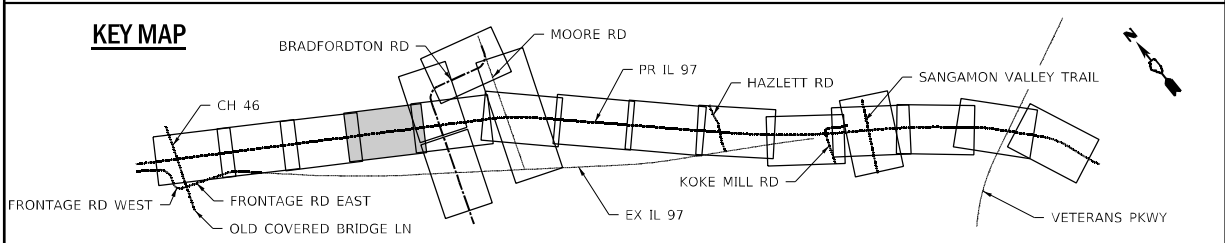


MODEL: D:\ef\h\ FILE NAME: S:\projects\2012_JOBS\12-97-S\10013_001.DWG IF: Prime IL 97\1032621\CADD\CADD_Sheets\0692621-1-18.dwg IL 97_13.dgn

LEGEND

<ul style="list-style-type: none"> INLET AND PIPE PROTECTION INLET FILTER TEMPORARY DITCH CHECK PERIMETER EROSION BARRIER 	<ul style="list-style-type: none"> RIPRAP WITH FILTER FABRIC SEEDING, CLASS 2A WITH MULCH METHOD 2 SEEDING, CLASS 3 WITH MULCH METHOD 2 SEEDING, CLASS 2A WITH EROSION CONTROL BLANKET SEEDING, CLASS 3 WITH EROSION CONTROL BLANKET
---	--

NOTE: ALL SEEDING AREAS INCLUDE TEMPORARY SEEDING, FERTILIZER NUTRIENTS AND AGRICULTURAL LIMESTONE FOR FINAL

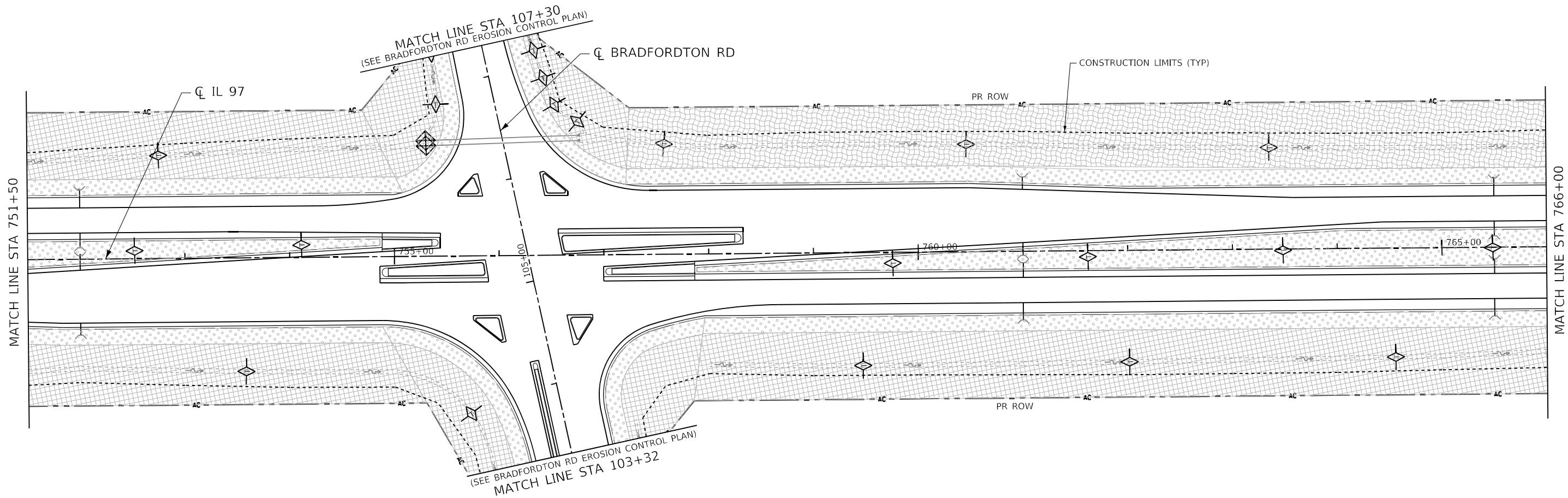
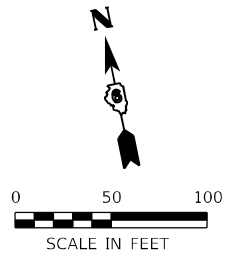


USER NAME = RGoertz	DESIGNED - JB	REVISED -	
DRAWN - RG	REVISER -		
PLOT SCALE = 100,0000' / in.	CHECKED - FBN	REVISED -	
PLOT DATE = 5/8/2026	DATE - 05/08/2026	REVISED -	

**STATE OF ILLINOIS
DEPARTMENT OF TRANSPORTATION**

IL 97			
EROSION CONTROL PLANS			
SCALE: 1" = 50'	SHEET 4 OF 18 SHEETS	STA. 738+50.00 TO STA. 751+50.00	

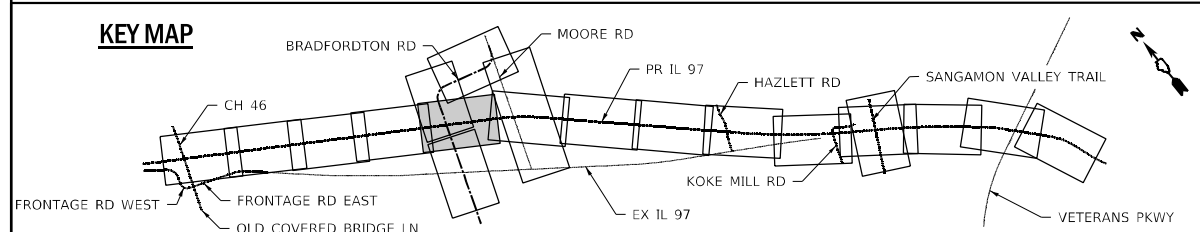
F.A.P. RTE.	SECTION	COUNTY	TOTAL SHEETS	SHEET NO.
67	(S,W)R-2,W-2,PB	SANGAMON	412	122
CONTRACT NO. 92621				
ILLINOIS FED. AID PROJECT				



MODEL: D:\efh\p...
 FILE NAME: S:\projects\2012_JOBS\12-07-SI\0013_OEI_DE_IL_Primr_IL_97\03621\CADD\CADD_Sheets\062621-1h-cross_IL97_14.dwg

LEGEND	
	INLET AND PIPE PROTECTION
	INLET FILTER
	TEMPORARY DITCH CHECK
	PERIMETER EROSION BARRIER
	RIPRAP WITH FILTER FABRIC
	SEEDING, CLASS 2A WITH MULCH METHOD 2
	SEEDING, CLASS 3 WITH MULCH METHOD 2
	SEEDING, CLASS 2A WITH EROSION CONTROL BLANKET
	SEEDING, CLASS 3 WITH EROSION CONTROL BLANKET

NOTE: ALL SEEDING AREAS INCLUDE TEMPORARY SEEDING, FERTILIZER NUTRIENTS AND AGRICULTURAL LIMESTONE FOR FINAL

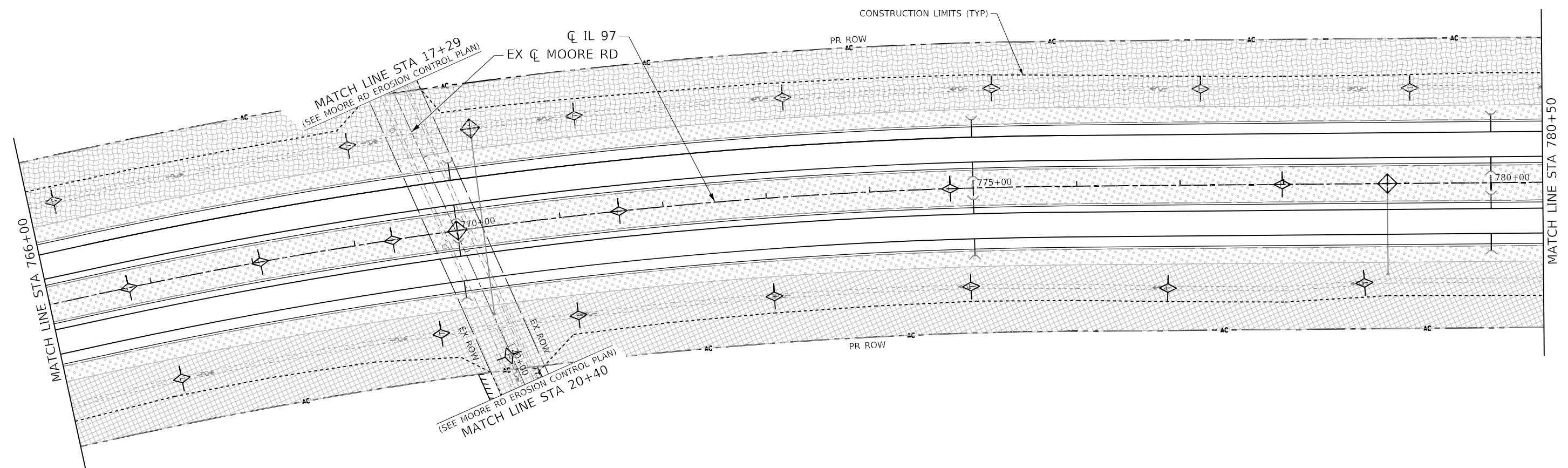
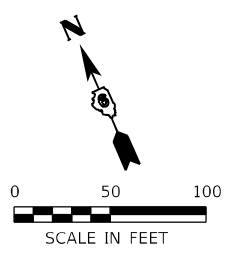


USER NAME = RGoertz	DESIGNED - JB	REVISED -
	DRAWN - RG	REVISED -
PLOT SCALE = 100,0000' / in.	CHECKED - FBN	REVISED -
PLOT DATE = 5/8/2026	DATE - 05/08/2026	REVISED -

STATE OF ILLINOIS
DEPARTMENT OF TRANSPORTATION

IL 97		
EROSION CONTROL PLANS		
SCALE: 1" = 50'	SHEET 5 OF 18 SHEETS	STA. 751+50.00 TO STA. 766+00.00

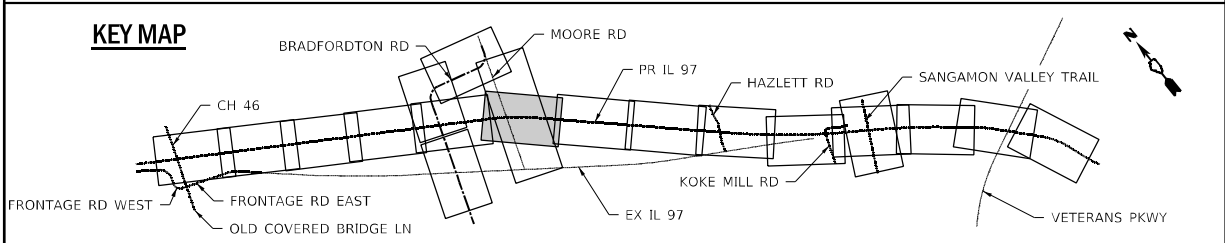
F.A.P. RTE.	SECTION	COUNTY	TOTAL SHEETS	SHEET NO.
67	(S,W)R-2,W-2,PB	SANGAMON	412	123
CONTRACT NO. 92621				
ILLINOIS FED. AID PROJECT				



MODEL: D:\e\p\11...
FILE NAME: S:\projects\2012...
DATE: 5/8/2026

LEGEND	
	INLET AND PIPE PROTECTION
	INLET FILTER
	TEMPORARY DITCH CHECK
	PERIMETER EROSION BARRIER
	RIPRAP WITH FILTER FABRIC
	SEEDING, CLASS 2A WITH MULCH METHOD 2
	SEEDING, CLASS 3 WITH MULCH METHOD 2
	SEEDING, CLASS 2A WITH EROSION CONTROL BLANKET
	SEEDING, CLASS 3 WITH EROSION CONTROL BLANKET

NOTE: ALL SEEDING AREAS INCLUDE TEMPORARY SEEDING, FERTILIZER NUTRIENTS AND AGRICULTURAL LIMESTONE FOR FINAL



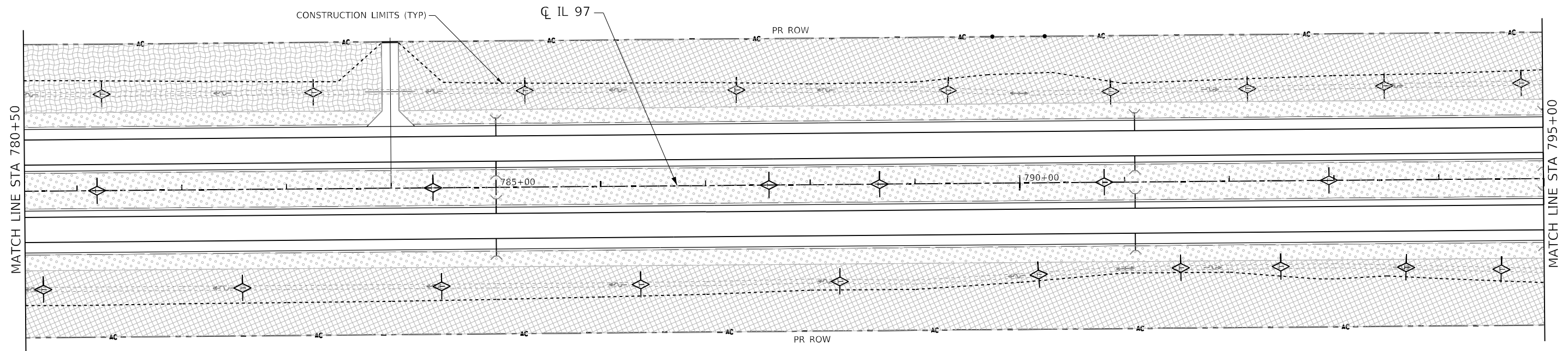
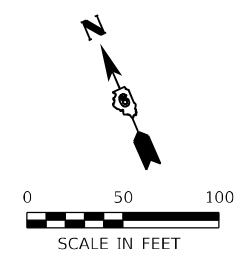
USER NAME = RGoertz	DESIGNED - JB	REVISED -
DRAWN - RG	CHECKED - FBN	REVISED -
PLOT SCALE = 100,000' / in.	DATE - 05/08/2026	REVISED -
PLOT DATE = 5/8/2026		

**STATE OF ILLINOIS
DEPARTMENT OF TRANSPORTATION**

**IL 97
EROSION CONTROL PLANS**

SCALE: 1" = 50' SHEET 6 OF 18 SHEETS STA. 766+00.00 TO STA. 780+50.00

F.A.P. RTE.	SECTION	COUNTY	TOTAL SHEETS	SHEET NO.
67	(S,W)R-2,W-2,PB	SANGAMON	412	124
CONTRACT NO. 92621				
ILLINOIS FED. AID PROJECT				

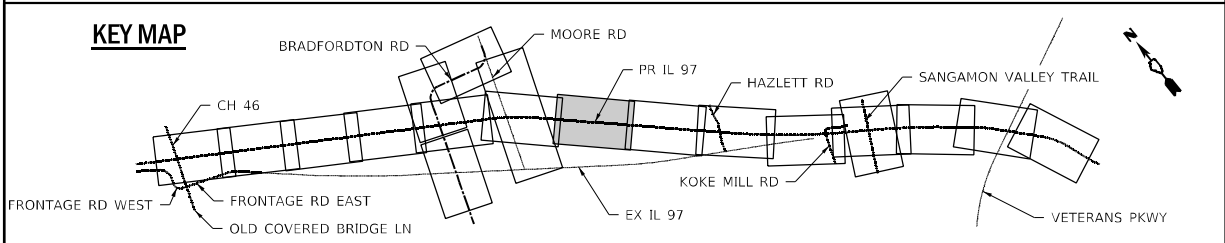


MODEL: D:\p\h\p\...
 FILE NAME: S:\projects\2012_JOBS\12-97-S\10013_001.DWG IF: Prime IL 97\10013\10013_001.dwg
 PROJECT: 12-97-S\10013_001.DWG
 SHEET: 7 OF 18

LEGEND

	INLET AND PIPE PROTECTION		RIPRAP WITH FILTER FABRIC
	INLET FILTER		SEEDING, CLASS 2A WITH MULCH METHOD 2
	TEMPORARY DITCH CHECK		SEEDING, CLASS 3 WITH MULCH METHOD 2
	PERIMETER EROSION BARRIER		SEEDING, CLASS 2A WITH EROSION CONTROL BLANKET
			SEEDING, CLASS 3 WITH EROSION CONTROL BLANKET

NOTE: ALL SEEDING AREAS INCLUDE TEMPORARY SEEDING, FERTILIZER NUTRIENTS AND AGRICULTURAL LIMESTONE FOR FINAL

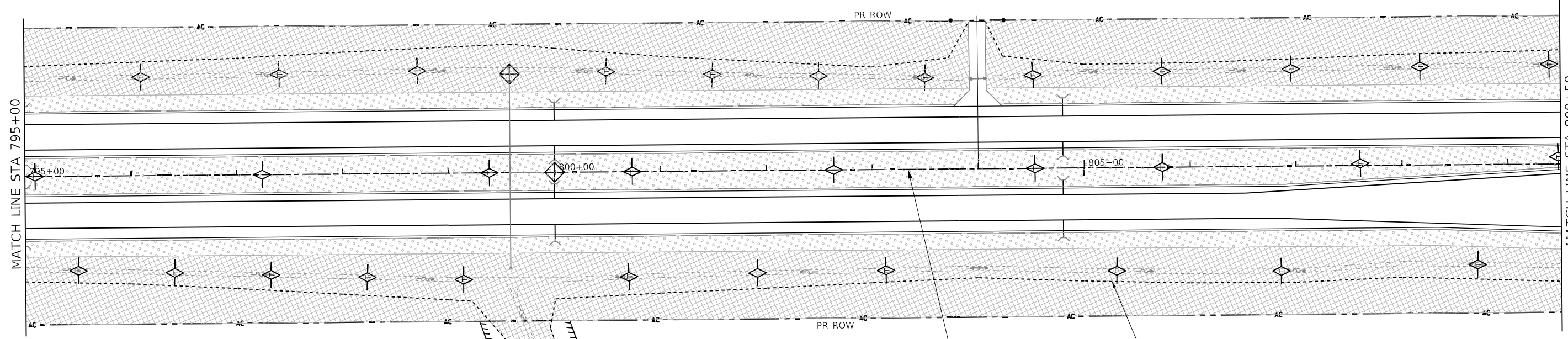
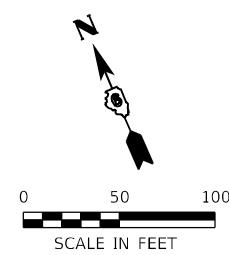


USER NAME = RGoertz	DESIGNED - JB	REVISED -
DRAWN - RG	REVISIONS -	
PLOT SCALE = 100,000' / in.	CHECKED - FBN	REVISED -
PLOT DATE = 5/8/2026	DATE - 05/08/2026	REVISED -

**STATE OF ILLINOIS
DEPARTMENT OF TRANSPORTATION**

IL 97 EROSION CONTROL PLANS	
SCALE: 1" = 50'	SHEET 7 OF 18 SHEETS
STA. 780+50.00 TO STA. 795+00.00	

F.A.P. RTE.	SECTION	COUNTY	TOTAL SHEETS	SHEET NO.
67	(S,W)R-2,W-2,PB	SANGAMON	412	125
CONTRACT NO. 92621				
ILLINOIS FED. AID PROJECT				



MODEL: D:\p\11...
 FILE NAME: S:\projects\2012...
 USER: RGoertz

LEGEND

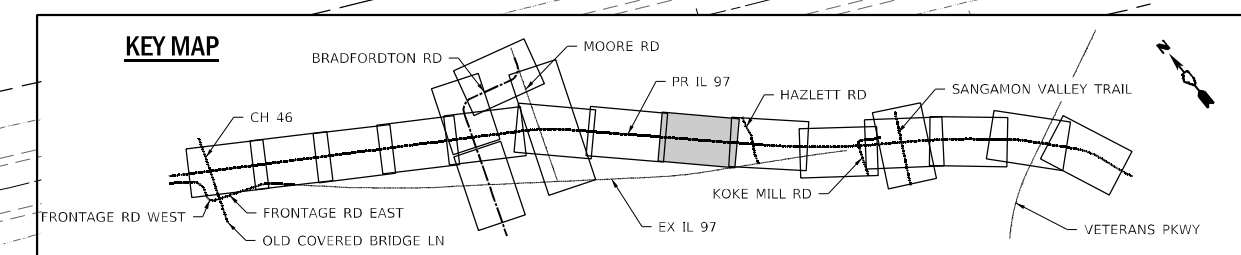
	INLET AND PIPE PROTECTION		RIPRAP WITH FILTER FABRIC
	INLET FILTER		SEEDING, CLASS 2A WITH MULCH METHOD 2
	TEMPORARY DITCH CHECK		SEEDING, CLASS 3 WITH MULCH METHOD 2
	PERIMETER EROSION BARRIER		SEEDING, CLASS 2A WITH EROSION CONTROL BLANKET
			SEEDING, CLASS 3 WITH EROSION CONTROL BLANKET

NOTE: ALL SEEDING AREAS INCLUDE TEMPORARY SEEDING, FERTILIZER NUTRIENTS AND AGRICULTURAL LIMESTONE FOR FINAL



USER NAME = RGoertz	DESIGNED - JB	REVISED -
DRAWN - RG	REVISED -	
PLOT SCALE = 100,000' / in.	CHECKED - FBN	REVISED -
PLOT DATE = 5/8/2026	DATE - 05/08/2026	REVISED -

**STATE OF ILLINOIS
DEPARTMENT OF TRANSPORTATION**

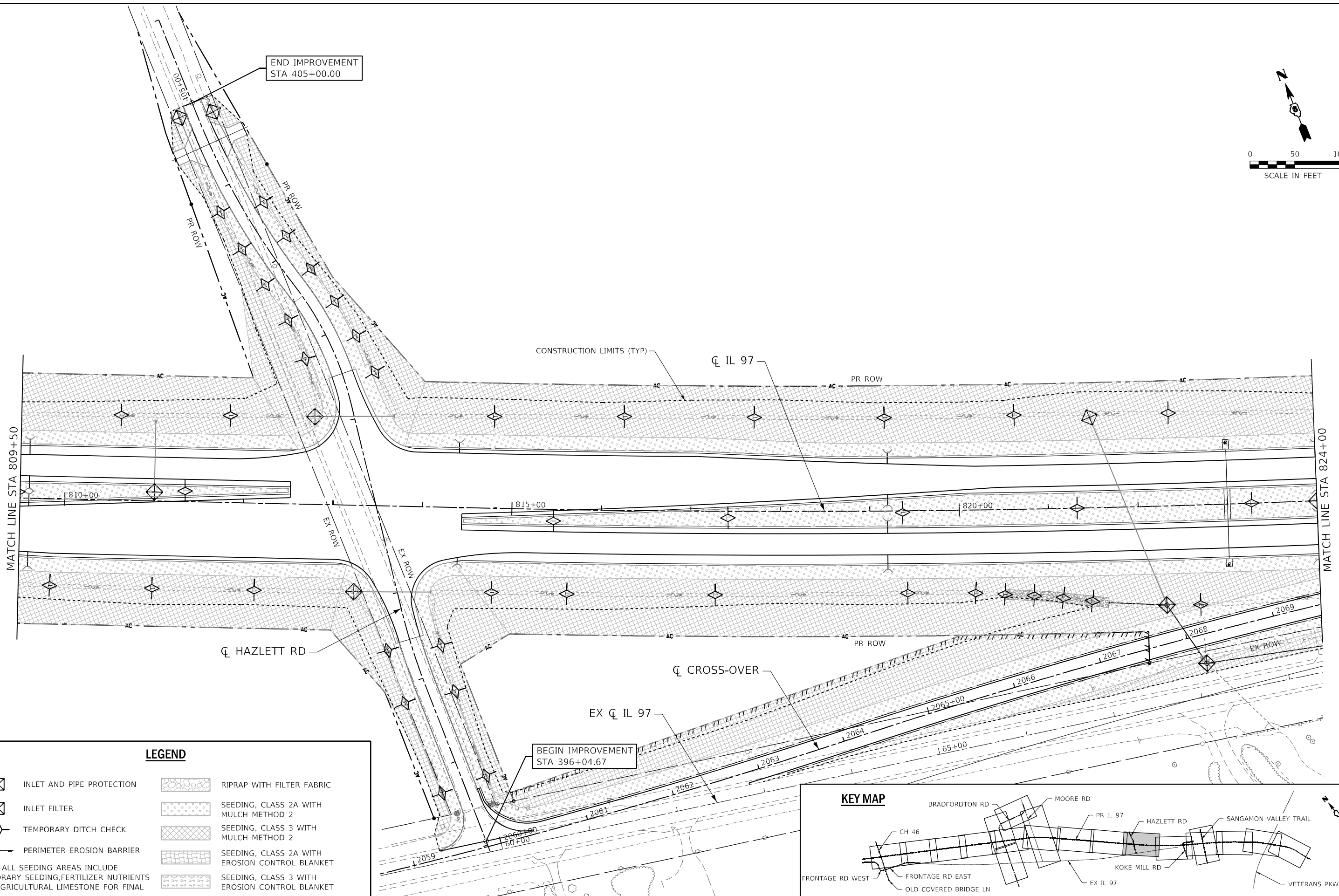
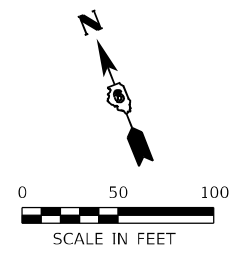


**IL 97
EROSION CONTROL PLANS**










SCALE: 1" = 50'

SHEET 8 OF 18 SHEETS	STA. 795+00.00 TO STA. 809+50.00
----------------------	----------------------------------

F.A.P. RTE. 67	SECTION (S,W)R-2,W-2,PB	COUNTY SANGAMON	TOTAL SHEETS 412	SHEET NO. 126
CONTRACT NO. 92621				
ILLINOIS FED. AID PROJECT				

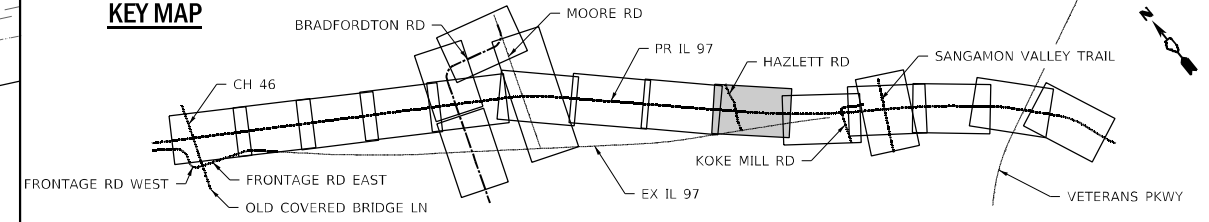


LEGEND

-  INLET AND PIPE PROTECTION
-  INLET FILTER
-  TEMPORARY DITCH CHECK
-  PERIMETER EROSION BARRIER
-  RIPRAP WITH FILTER FABRIC
-  SEEDING, CLASS 2A WITH MULCH METHOD 2
-  SEEDING, CLASS 3 WITH MULCH METHOD 2
-  SEEDING, CLASS 2A WITH EROSION CONTROL BLANKET
-  SEEDING, CLASS 3 WITH EROSION CONTROL BLANKET

NOTE: ALL SEEDING AREAS INCLUDE TEMPORARY SEEDING, FERTILIZER NUTRIENTS AND AGRICULTURAL LIMESTONE FOR FINAL

KEY MAP



MODEL: D:\p1\11...
 FILE NAME: S:\projects\2012...
 PROJECT: 2012...
 SHEET: 9 OF 18 SHEETS



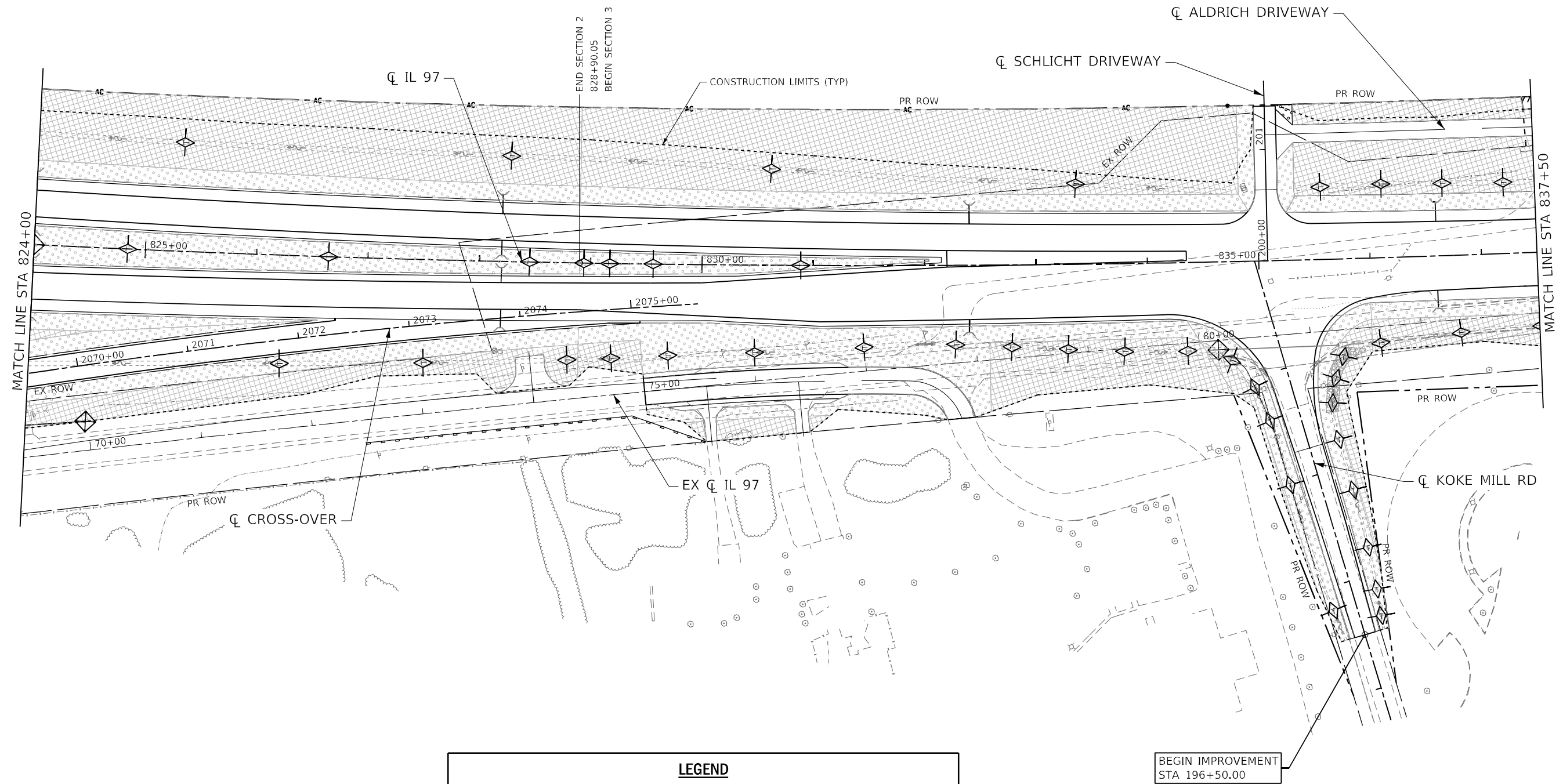
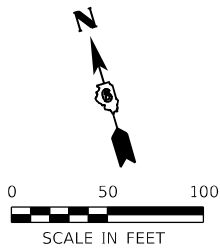
USER NAME = RGoertz	DESIGNED - JB	REVISIONS
PLOT SCALE = 100,0000' / in.	DRAWN - RG	REVISIONS
PLOT DATE = 5/8/2026	CHECKED - FBN	REVISIONS
	DATE - 05/08/2026	REVISIONS

**STATE OF ILLINOIS
DEPARTMENT OF TRANSPORTATION**

**IL 97
EROSION CONTROL PLANS**

SCALE: 1" = 50' SHEET 9 OF 18 SHEETS STA. 809+50.00 TO STA. 824+00.00

F.A.P. RTE.	SECTION	COUNTY	TOTAL SHEETS	SHEET NO.
67	(S,W)R-2,W-2,PB	SANGAMON	412	127
CONTRACT NO. 92621				
ILLINOIS FED. AID PROJECT				

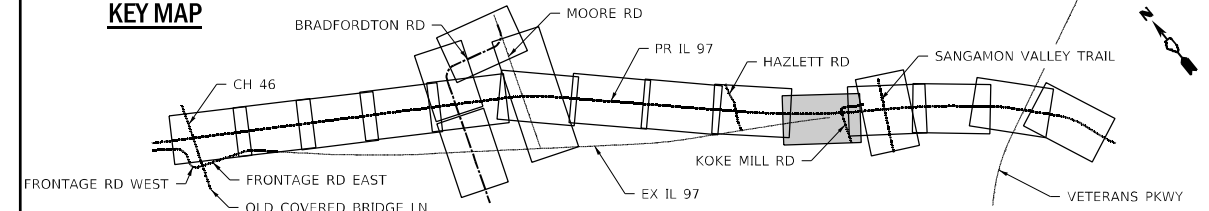


LEGEND

- | | | | |
|--|---------------------------|--|--|
| | INLET AND PIPE PROTECTION | | RIPRAP WITH FILTER FABRIC |
| | INLET FILTER | | SEEDING, CLASS 2A WITH MULCH METHOD 2 |
| | TEMPORARY DITCH CHECK | | SEEDING, CLASS 3 WITH MULCH METHOD 2 |
| | PERIMETER EROSION BARRIER | | SEEDING, CLASS 2A WITH EROSION CONTROL BLANKET |
| | | | SEEDING, CLASS 3 WITH EROSION CONTROL BLANKET |

NOTE: ALL SEEDING AREAS INCLUDE TEMPORARY SEEDING, FERTILIZER NUTRIENTS AND AGRICULTURAL LIMESTONE FOR FINAL

KEY MAP



MODEL: D:\p1\11...
 FILE NAME: S:\projects\2012_JOBS\12-97-S\10013_001.DWG IF: Prime IL 97\12-97-S\10013_001.DWG
 PROJECT: 12-97-S\10013_001.DWG
 SHEET: 10 OF 18 SHEETS
 DATE: 5/8/2026

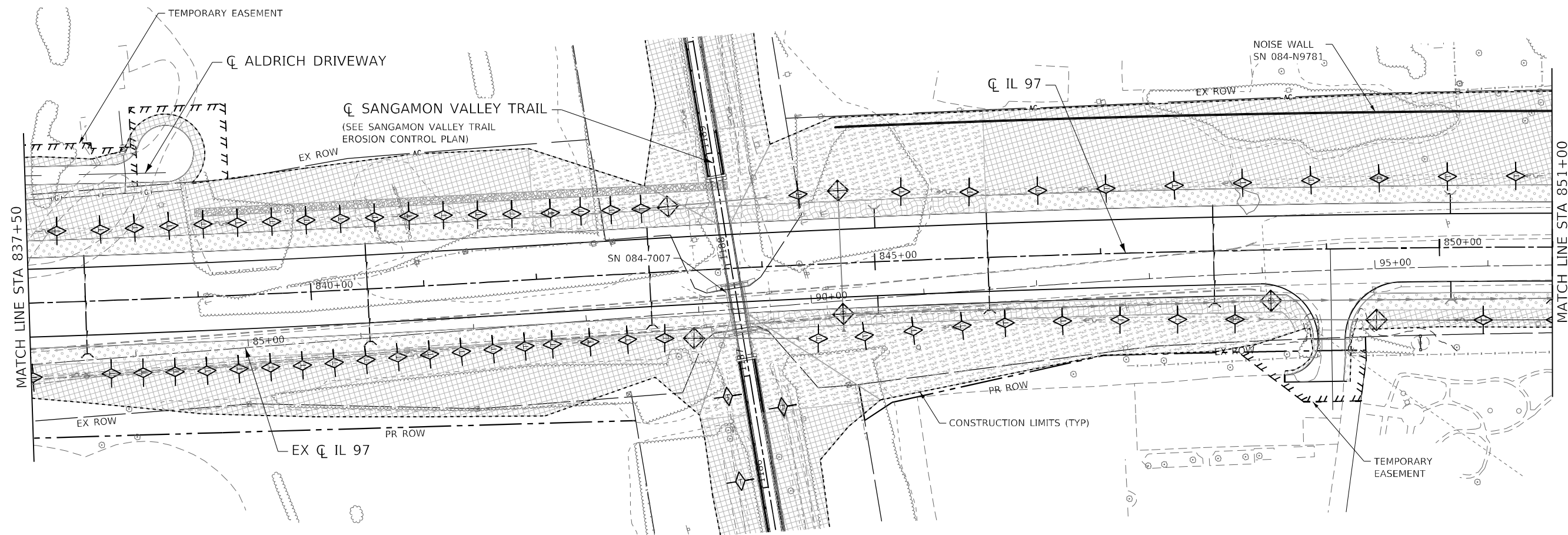
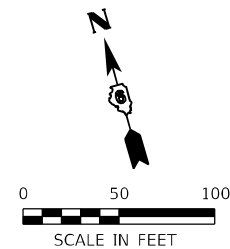


USER NAME = RGoertz	DESIGNED - JB	REVISED -
PLOT SCALE = 100,0000' / in.	DRAWN - RG	REVISED -
PLOT DATE = 5/8/2026	CHECKED - FBN	REVISED -
	DATE - 05/08/2026	REVISED -

**STATE OF ILLINOIS
DEPARTMENT OF TRANSPORTATION**

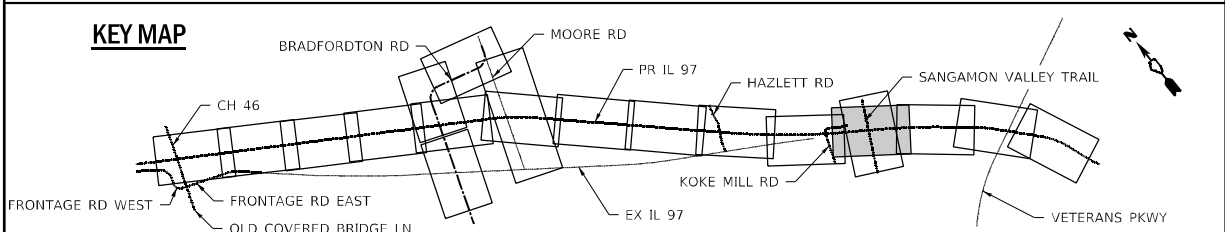
IL 97	
EROSION CONTROL PLANS	
SCALE: 1" = 50'	SHEET 10 OF 18 SHEETS
STA. 824+00.00 TO STA. 837+50.00	

F.A.P. RTE.	SECTION	COUNTY	TOTAL SHEETS	SHEET NO.
67	(S,W)R-2,W-2,PB	SANGAMON	412	128
CONTRACT NO. 92621				
ILLINOIS FED. AID PROJECT				



LEGEND

	INLET AND PIPE PROTECTION		RIPRAP WITH FILTER FABRIC
	INLET FILTER		SEEDING, CLASS 2A WITH MULCH METHOD 2
	TEMPORARY DITCH CHECK		SEEDING, CLASS 3 WITH MULCH METHOD 2
	PERIMETER EROSION BARRIER		SEEDING, CLASS 2A WITH EROSION CONTROL BLANKET
	NOTE: ALL SEEDING AREAS INCLUDE TEMPORARY SEEDING, FERTILIZER NUTRIENTS AND AGRICULTURAL LIMESTONE FOR FINAL		SEEDING, CLASS 3 WITH EROSION CONTROL BLANKET



MODEL: D:\info\...
 FILE NAME: S:\projects\2012_JOBS\12-97-SI\0013_001 DE.IE Prime IL 97\02\62\1\CADD\CADD_Sheets\082621-01-01-0000-IL97-20.dgn



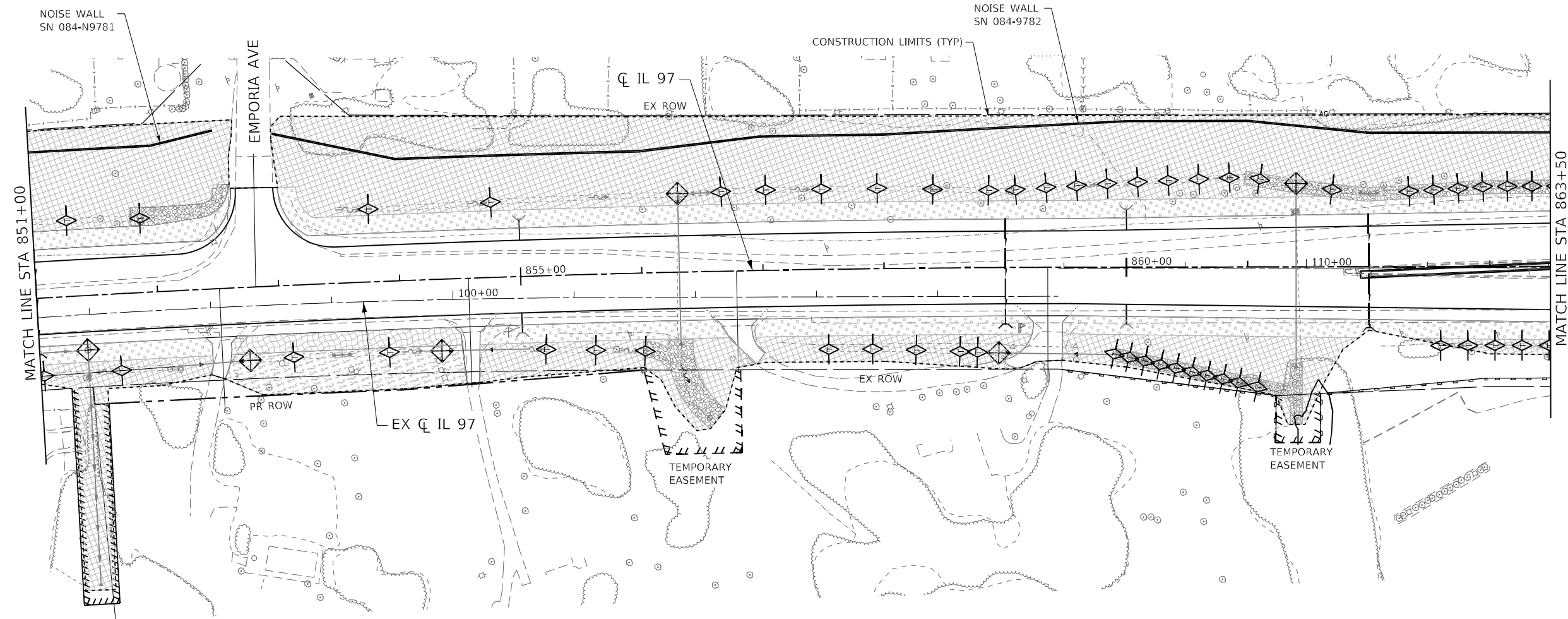
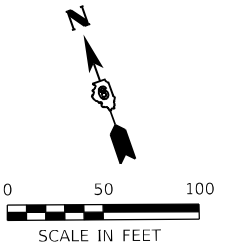
USER NAME = RGoertz	DESIGNED - JB	REVISED -
	DRAWN - RG	REVISED -
PLOT SCALE = 100,0000' / in.	CHECKED - FBN	REVISED -
PLOT DATE = 5/8/2026	DATE - 05/08/2026	REVISED -

**STATE OF ILLINOIS
DEPARTMENT OF TRANSPORTATION**

**IL 97
EROSION CONTROL PLANS**

SCALE: 1" = 50' SHEET 11 OF 18 SHEETS STA. 837+50.00 TO STA. 851+00.00

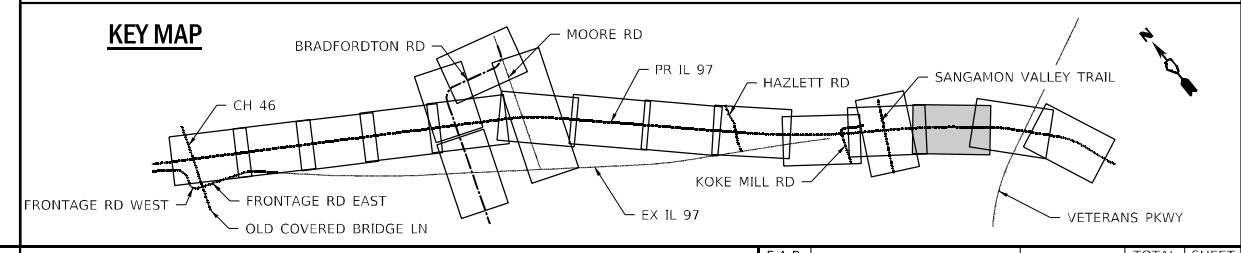
F.A.P. RTE.	SECTION	COUNTY	TOTAL SHEETS	SHEET NO.
67	(S,W)R-2,W-2,PB	SANGAMON	412	129
CONTRACT NO. 92621				
ILLINOIS FED. AID PROJECT				



MODEL: D:\proj\110013_0013_0013_DE.IE.Prime_IL_97\110013_0013_0013_DE.IE.Prime_IL_97_21.dgn
 FILE NAME: S:\projects\2012_JOBS\11-97-S\110013_0013_0013_DE.IE.Prime_IL_97_21.dgn

LEGEND

<p>⊠ INLET AND PIPE PROTECTION</p> <p>IF ⊠ INLET FILTER</p> <p>◇ TEMPORARY DITCH CHECK</p> <p>— PERIMETER EROSION BARRIER</p> <p>NOTE: ALL SEEDING AREAS INCLUDE TEMPORARY SEEDING, FERTILIZER NUTRIENTS AND AGRICULTURAL LIMESTONE FOR FINAL</p>	<p>▨ RIPRAP WITH FILTER FABRIC</p> <p>▤ SEEDING, CLASS 2A WITH MULCH METHOD 2</p> <p>▥ SEEDING, CLASS 3 WITH MULCH METHOD 2</p> <p>▧ SEEDING, CLASS 2A WITH EROSION CONTROL BLANKET</p> <p>▩ SEEDING, CLASS 3 WITH EROSION CONTROL BLANKET</p>
---	--



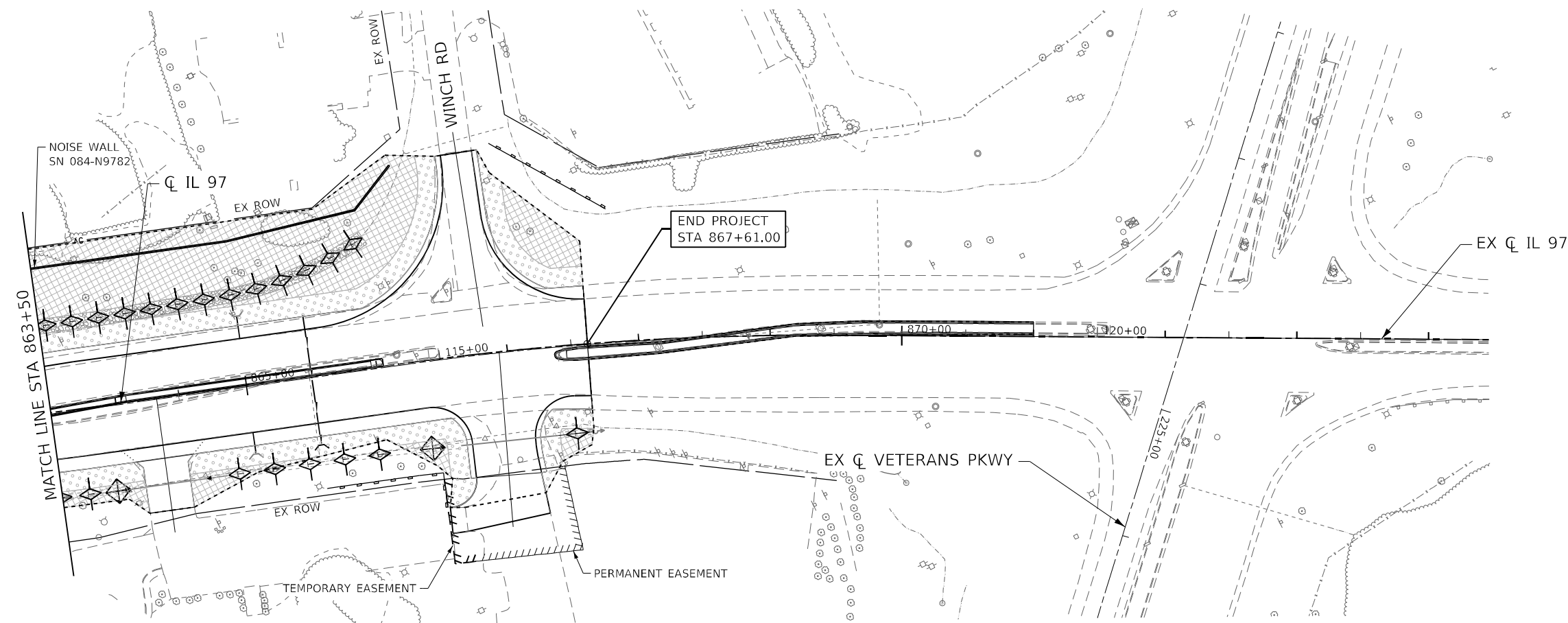
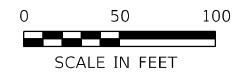
USER NAME = RGoertz	DESIGNED - JB	REVISED -
	DRAWN - RG	REVISED -
PLOT SCALE = 100,0000' / in.	CHECKED - FBN	REVISED -
PLOT DATE = 5/8/2026	DATE - 05/08/2026	REVISED -

**STATE OF ILLINOIS
 DEPARTMENT OF TRANSPORTATION**

**IL 97
 EROSION CONTROL PLANS**

SCALE: 1" = 50' SHEET 12 OF 18 SHEETS STA. 851+00.00 TO STA. 863+50.00

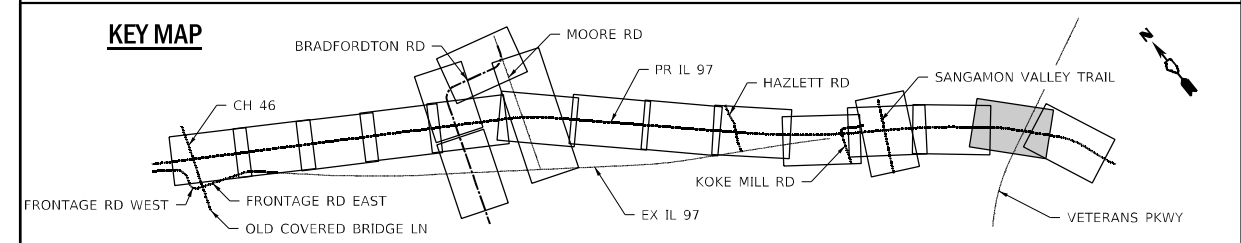
F.A.P. RTE.	SECTION	COUNTY	TOTAL SHEETS	SHEET NO.
67	(S,W)R-2,W-2,PB	SANGAMON	412	130
CONTRACT NO. 92621				
ILLINOIS FED. AID PROJECT				



MODEL: D:\p1\110013_01\110013_01.dwg
 FILE NAME: S:\projects\2012_JOBS\11-07-11\110013_01.dwg
 PROJECT: 110013_01.dwg
 SHEET: 13 OF 18 SHEETS
 DATE: 5/8/2026

LEGEND	
	INLET AND PIPE PROTECTION
	INLET FILTER
	TEMPORARY DITCH CHECK
	PERIMETER EROSION BARRIER
	RIPRAP WITH FILTER FABRIC
	SEEDING, CLASS 2A WITH MULCH METHOD 2
	SEEDING, CLASS 3 WITH MULCH METHOD 2
	SEEDING, CLASS 2A WITH EROSION CONTROL BLANKET
	SEEDING, CLASS 3 WITH EROSION CONTROL BLANKET

NOTE: ALL SEEDING AREAS INCLUDE TEMPORARY SEEDING, FERTILIZER NUTRIENTS AND AGRICULTURAL LIMESTONE FOR FINAL

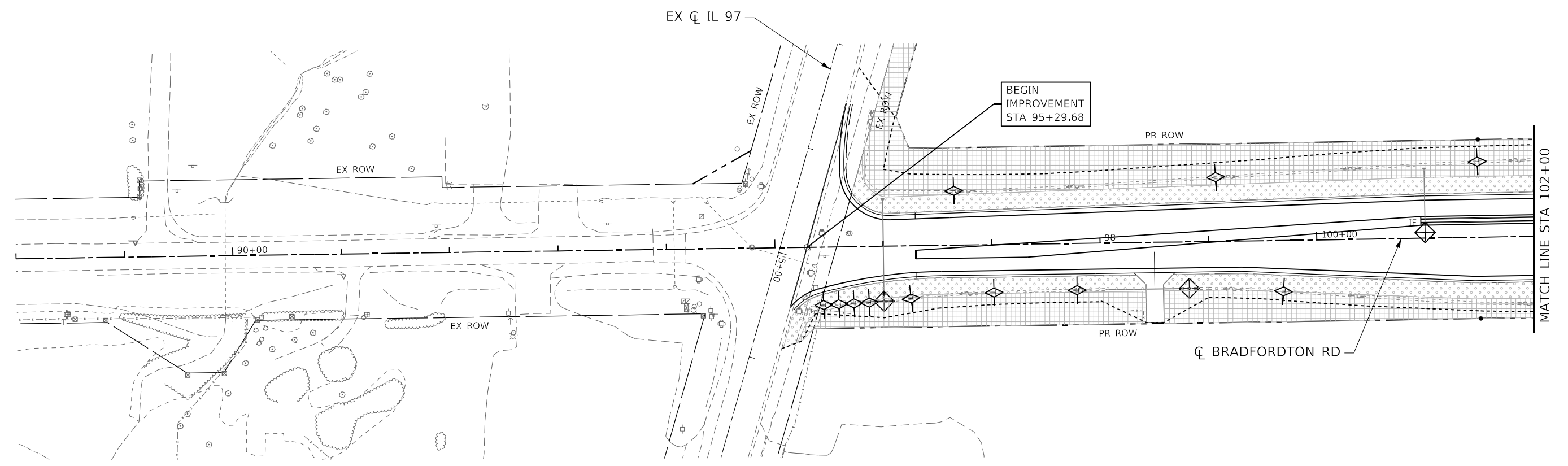
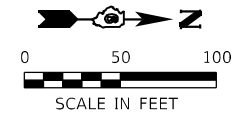


USER NAME = RGoertz	DESIGNED - JB	REVISED -
PLOT SCALE = 100,0000' / in.	DRAWN - RG	REVISED -
PLOT DATE = 5/8/2026	CHECKED - FBN	REVISED -
	DATE - 05/08/2026	REVISED -

STATE OF ILLINOIS
DEPARTMENT OF TRANSPORTATION

IL 97	
EROSION CONTROL PLANS	
SCALE: 1" = 50'	SHEET 13 OF 18 SHEETS
STA. 863+50.00 TO STA. 874+50.00	

F.A.P. RTE.	SECTION	COUNTY	TOTAL SHEETS	SHEET NO.
67	(S,W)R-2,W-2,PB	SANGAMON	412	131
CONTRACT NO. 92621				
ILLINOIS FED. AID PROJECT				

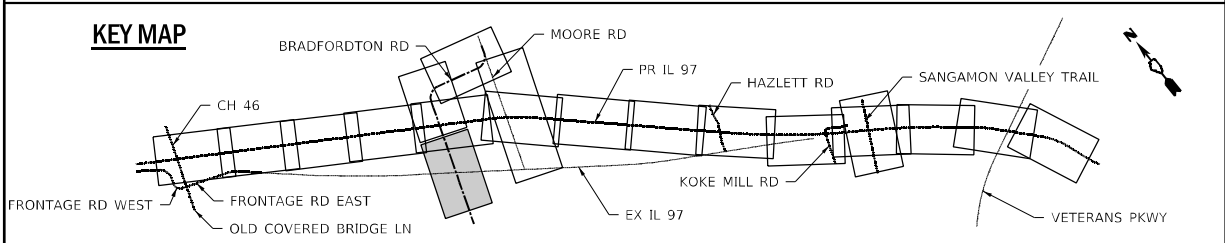


MODEL: D:\p\h\p\...
 FILE NAME: S:\projects\2012_JOBS\12-97-S\10013_QEI_DE_IF_Prime_IL_97\1297S11\CADD\CADD_Sheets\0692621-1-11-2026-008-BRADFORDTON_01.dwg

LEGEND

	INLET AND PIPE PROTECTION		RIPRAP WITH FILTER FABRIC
	INLET FILTER		SEEDING, CLASS 2A WITH MULCH METHOD 2
	TEMPORARY DITCH CHECK		SEEDING, CLASS 3 WITH MULCH METHOD 2
	PERIMETER EROSION BARRIER		SEEDING, CLASS 2A WITH EROSION CONTROL BLANKET
			SEEDING, CLASS 3 WITH EROSION CONTROL BLANKET

NOTE: ALL SEEDING AREAS INCLUDE TEMPORARY SEEDING, FERTILIZER NUTRIENTS AND AGRICULTURAL LIMESTONE FOR FINAL



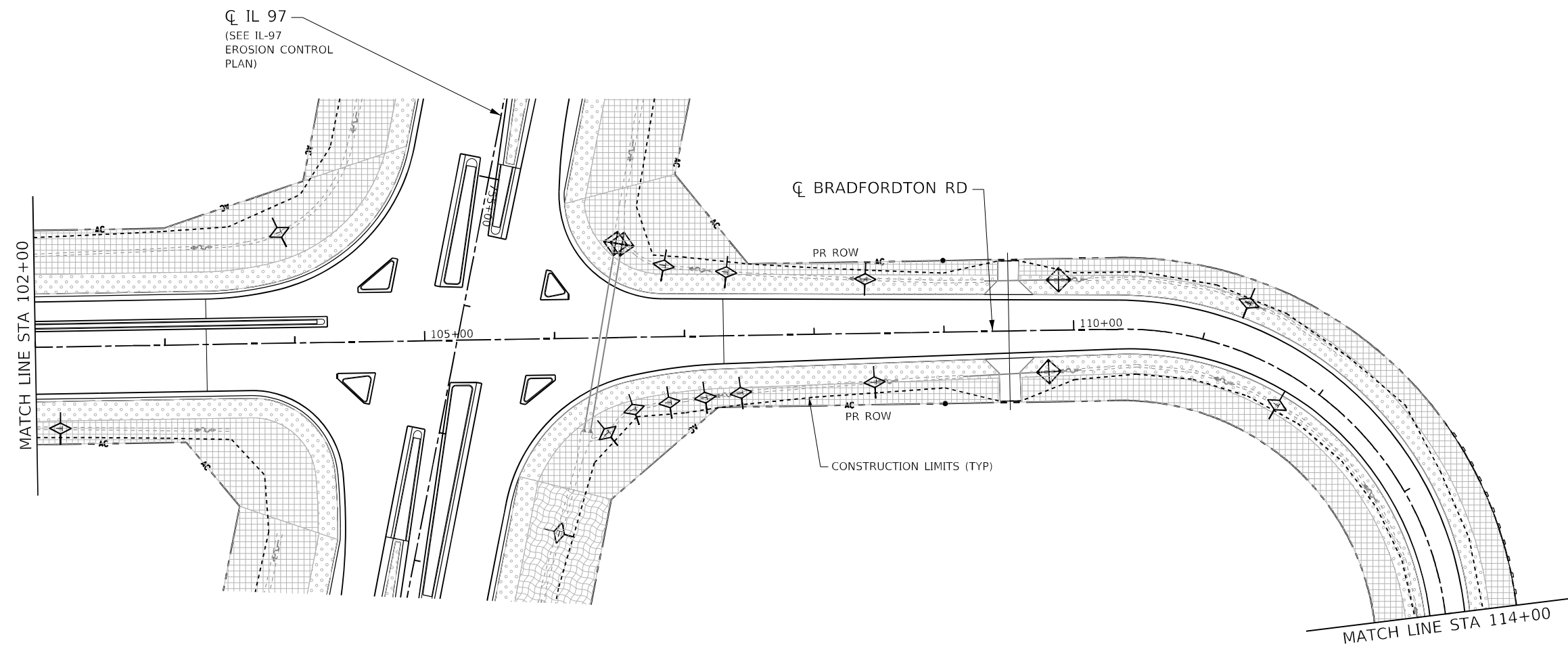
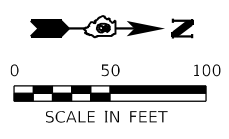
USER NAME = RGoertz	DESIGNED - JB	REVISED -
DRAWN - RG	REVISIONS -	
PLOT SCALE = 100,0000' / in.	CHECKED - FBN	REVISED -
PLOT DATE = 5/8/2026	DATE - 05/08/2026	REVISED -

**STATE OF ILLINOIS
DEPARTMENT OF TRANSPORTATION**

**BRADFORDTON RD
EROSION CONTROL PLANS**

SCALE: 1" = 50' SHEET 14 OF 18 SHEETS STA. 88+00.00 TO STA. 102+00.00

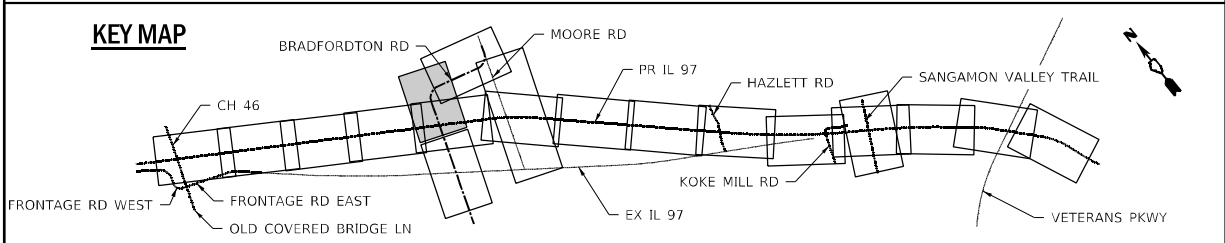
F.A.P. RTE.	SECTION	COUNTY	TOTAL SHEETS	SHEET NO.
67	(S,W)R-2,W-2,PB	SANGAMON	412	132
CONTRACT NO. 92621				
ILLINOIS FED. AID PROJECT				



MODEL: D:\pfile\... FILE NAME: S:\projects\2012_JOBS\12-97-S\0013_001 DE IE Prime IL 97\0326\1\CADD\CADD Sheets\082621-1-dt-eos-BRADFORDTON_02.dwg

LEGEND

	INLET AND PIPE PROTECTION		RIPRAP WITH FILTER FABRIC
	INLET FILTER		SEEDING, CLASS 2A WITH MULCH METHOD 2
	TEMPORARY DITCH CHECK		SEEDING, CLASS 3 WITH MULCH METHOD 2
	PERIMETER EROSION BARRIER		SEEDING, CLASS 2A WITH EROSION CONTROL BLANKET
	NOTE: ALL SEEDING AREAS INCLUDE TEMPORARY SEEDING, FERTILIZER NUTRIENTS AND AGRICULTURAL LIMESTONE FOR FINAL		SEEDING, CLASS 3 WITH EROSION CONTROL BLANKET



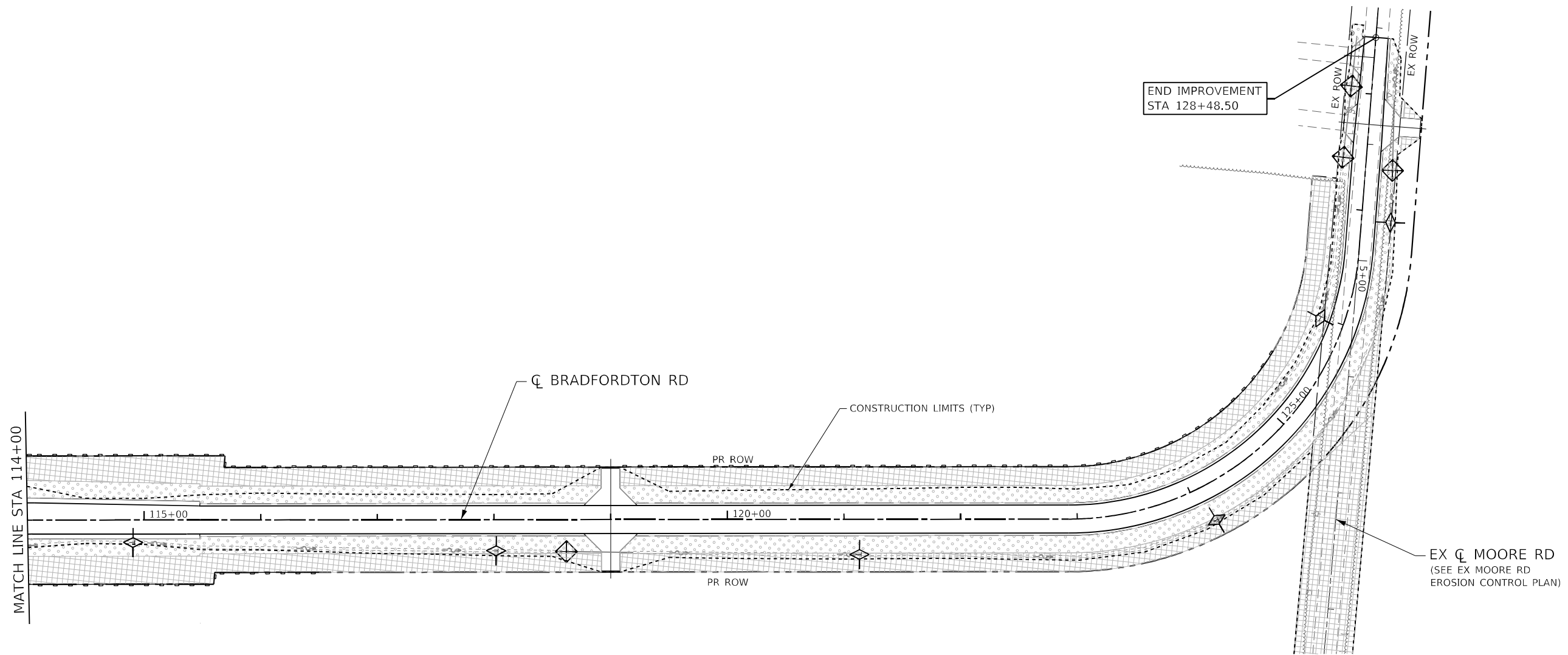
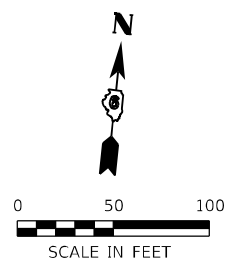
USER NAME = RGoertz	DESIGNED - JB	REVISD -
PLOT SCALE = 100,000' / in.	DRAWN - RG	REVISD -
PLOT DATE = 5/8/2026	CHECKED - FBN	REVISD -
	DATE - 05/08/2026	REVISD -

**STATE OF ILLINOIS
DEPARTMENT OF TRANSPORTATION**

**BRADFORDTON RD
EROSION CONTROL PLANS**

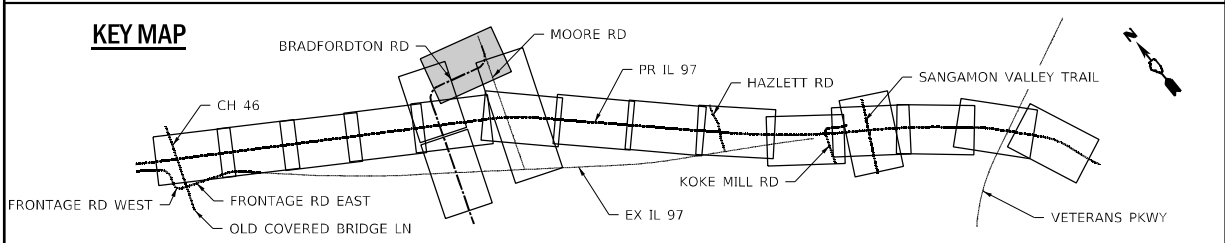
SCALE: 1" = 50' SHEET 15 OF 18 SHEETS STA. 102+00.00 TO STA. 114+00.00

F.A.P. RTE.	SECTION	COUNTY	TOTAL SHEETS	SHEET NO.
67	(S,W)R-2,W-2,PB	SANGAMON	412	133
CONTRACT NO. 92621				
ILLINOIS FED. AID PROJECT				



LEGEND

	INLET AND PIPE PROTECTION		RIPRAP WITH FILTER FABRIC
	INLET FILTER		SEEDING, CLASS 2A WITH MULCH METHOD 2
	TEMPORARY DITCH CHECK		SEEDING, CLASS 3 WITH MULCH METHOD 2
	PERIMETER EROSION BARRIER		SEEDING, CLASS 2A WITH EROSION CONTROL BLANKET
NOTE: ALL SEEDING AREAS INCLUDE TEMPORARY SEEDING, FERTILIZER NUTRIENTS AND AGRICULTURAL LIMESTONE FOR FINAL			SEEDING, CLASS 3 WITH EROSION CONTROL BLANKET



MODEL: D:\p\h\p\...
 FILE NAME: S:\projects\2012_JOBS\12-07-S10013_DEI_DE IE_P\114-128+50.00\BRADFORDTON_03.dwg



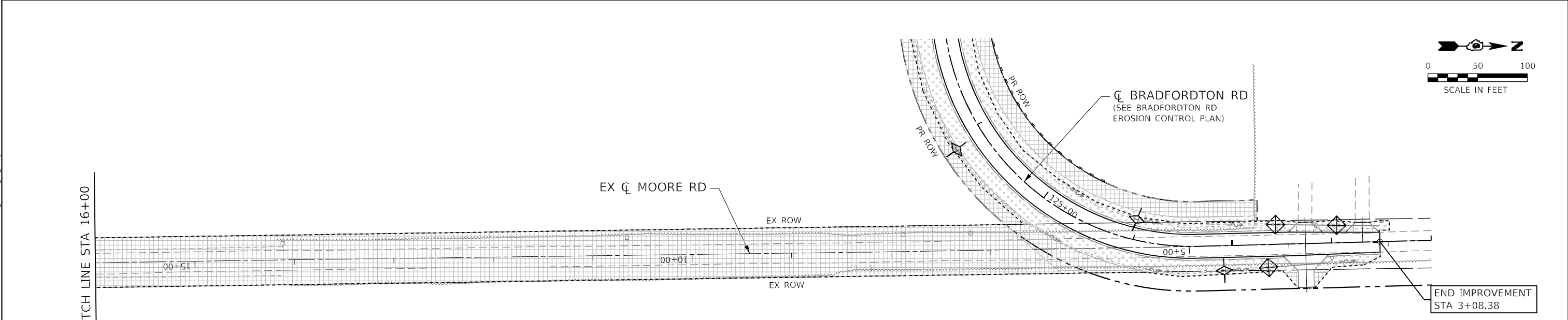
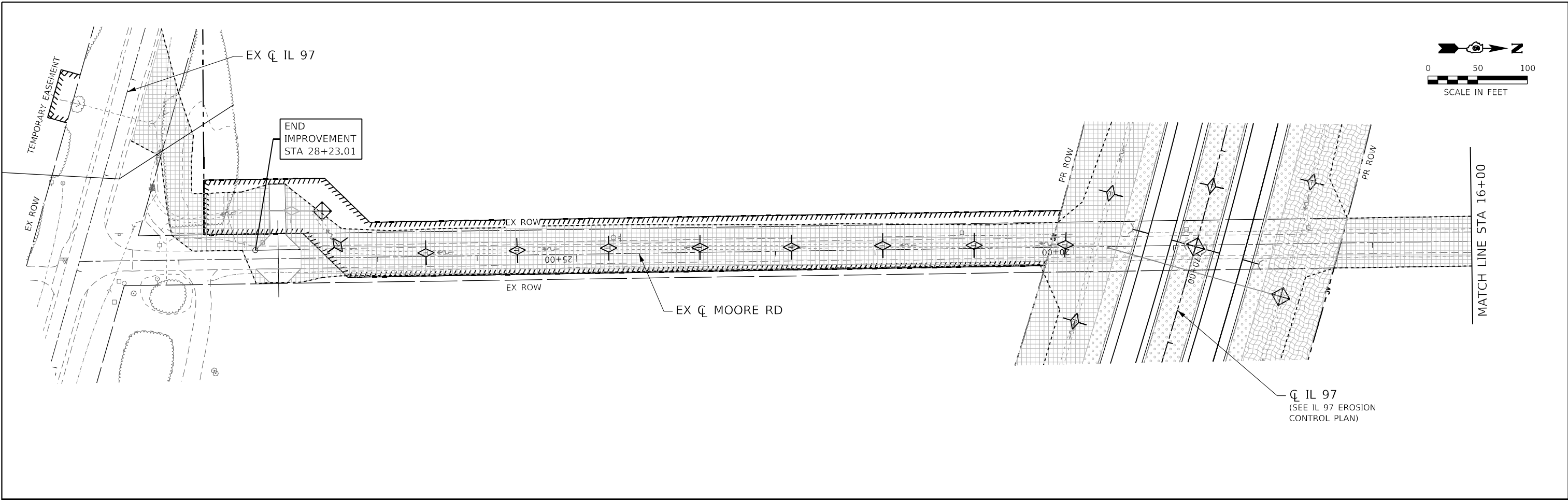
USER NAME = RGoertz	DESIGNED - JB	REVISED -
DRAWN - RG	CHECKED - FBN	REVISED -
PLOT SCALE = 100,000' / in.	DATE - 05/08/2026	REVISED -
PLOT DATE = 5/8/2026		

**STATE OF ILLINOIS
DEPARTMENT OF TRANSPORTATION**

**BRADFORDTON RD
EROSION CONTROL PLANS**

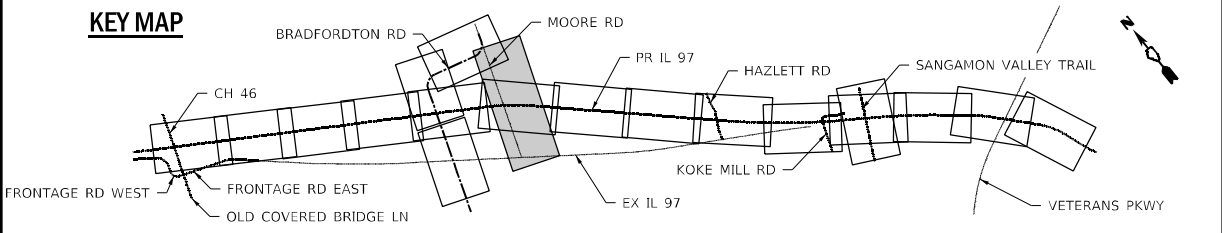
SCALE: 1" = 50' SHEET 16 OF 18 SHEETS STA. 114+00.00 TO STA. 128+50.00

F.A.P. RTE. 67	SECTION (S,W)R-2,W-2,PB	COUNTY SANGAMON	TOTAL SHEETS 412	SHEET NO. 134
CONTRACT NO. 92621				
ILLINOIS FED. AID PROJECT				



LEGEND

	INLET AND PIPE PROTECTION		RIPRAP WITH FILTER FABRIC
	INLET FILTER		SEEDING, CLASS 2A WITH MULCH METHOD 2
	TEMPORARY DITCH CHECK		SEEDING, CLASS 3 WITH MULCH METHOD 2
	PERIMETER EROSION BARRIER		SEEDING, CLASS 2A WITH EROSION CONTROL BLANKET
NOTE: ALL SEEDING AREAS INCLUDE TEMPORARY SEEDING, FERTILIZER NUTRIENTS AND AGRICULTURAL LIMESTONE FOR FINAL			
	SEEDING, CLASS 3 WITH EROSION CONTROL BLANKET		SEEDING, CLASS 3 WITH EROSION CONTROL BLANKET



MODEL: D:\projects\2012_JOBS\12-97-S\10013_001.DWG IF: Prime IL 97\12-97-S\10013_001.dwg
 FILE NAME: S:\projects\2012_JOBS\12-97-S\10013_001.DWG IF: Prime IL 97\12-97-S\10013_001.dwg
 PROJECT: 12-97-S\10013_001.DWG IF: Prime IL 97\12-97-S\10013_001.dwg
 MOORE RD_01.dwg

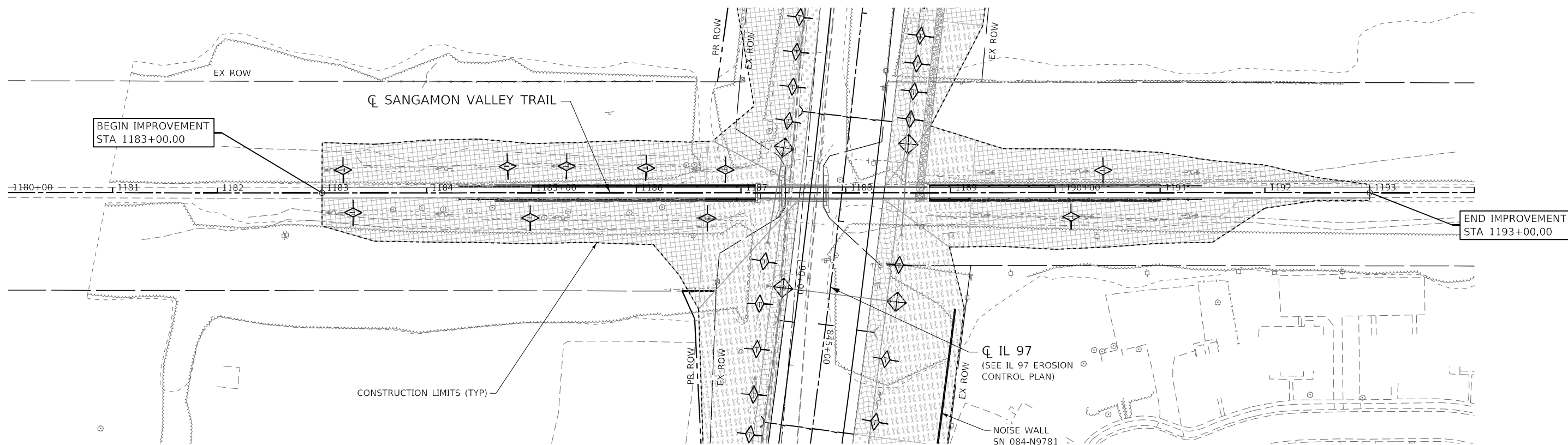
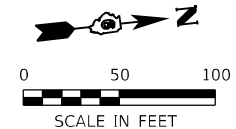


USER NAME = RGoertz	DESIGNED - JB	REVISED -
DRAWN - RG	REVISIONS -	
PLOT SCALE = 100,0000' / in.	CHECKED - FBN	REVISED -
PLOT DATE = 5/8/2026	DATE - 05/08/2026	REVISED -

**STATE OF ILLINOIS
DEPARTMENT OF TRANSPORTATION**

MOORE RD EROSION CONTROL PLANS		
SCALE: 1" = 50'	SHEET 17 OF 18 SHEETS	STA. 02+50.00 TO STA. 22+50.00

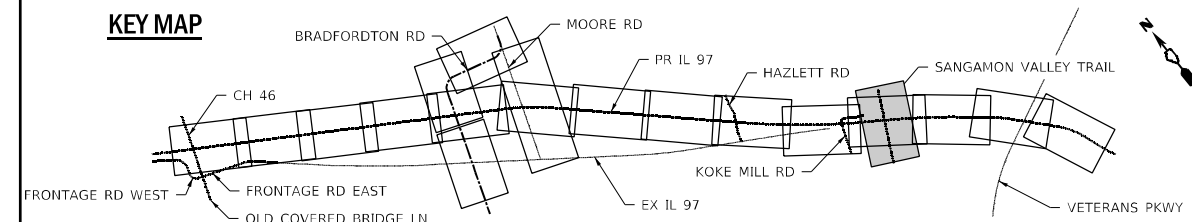
F.A.P. RTE. 67	SECTION (S,W)R-2,W-2,PB	COUNTY SANGAMON	TOTAL SHEETS 412	SHEET NO. 135
CONTRACT NO. 92621				
ILLINOIS FED. AID PROJECT				



LEGEND

- | | | | |
|--|---------------------------|--|--|
| | INLET AND PIPE PROTECTION | | RIPRAP WITH FILTER FABRIC |
| | INLET FILTER | | SEEDING, CLASS 2A WITH MULCH METHOD 2 |
| | TEMPORARY DITCH CHECK | | SEEDING, CLASS 3 WITH MULCH METHOD 2 |
| | PERIMETER EROSION BARRIER | | SEEDING, CLASS 2A WITH EROSION CONTROL BLANKET |
| | | | SEEDING, CLASS 3 WITH EROSION CONTROL BLANKET |
- NOTE: ALL SEEDING AREAS INCLUDE TEMPORARY SEEDING, FERTILIZER NUTRIENTS AND AGRICULTURAL LIMESTONE FOR FINAL

KEY MAP



MODEL: D:\p\h\p\...
 FILE NAME: S:\projects\2012_JOBS\12-97-S\10013_001.DWG
 DATE: 05/08/2026



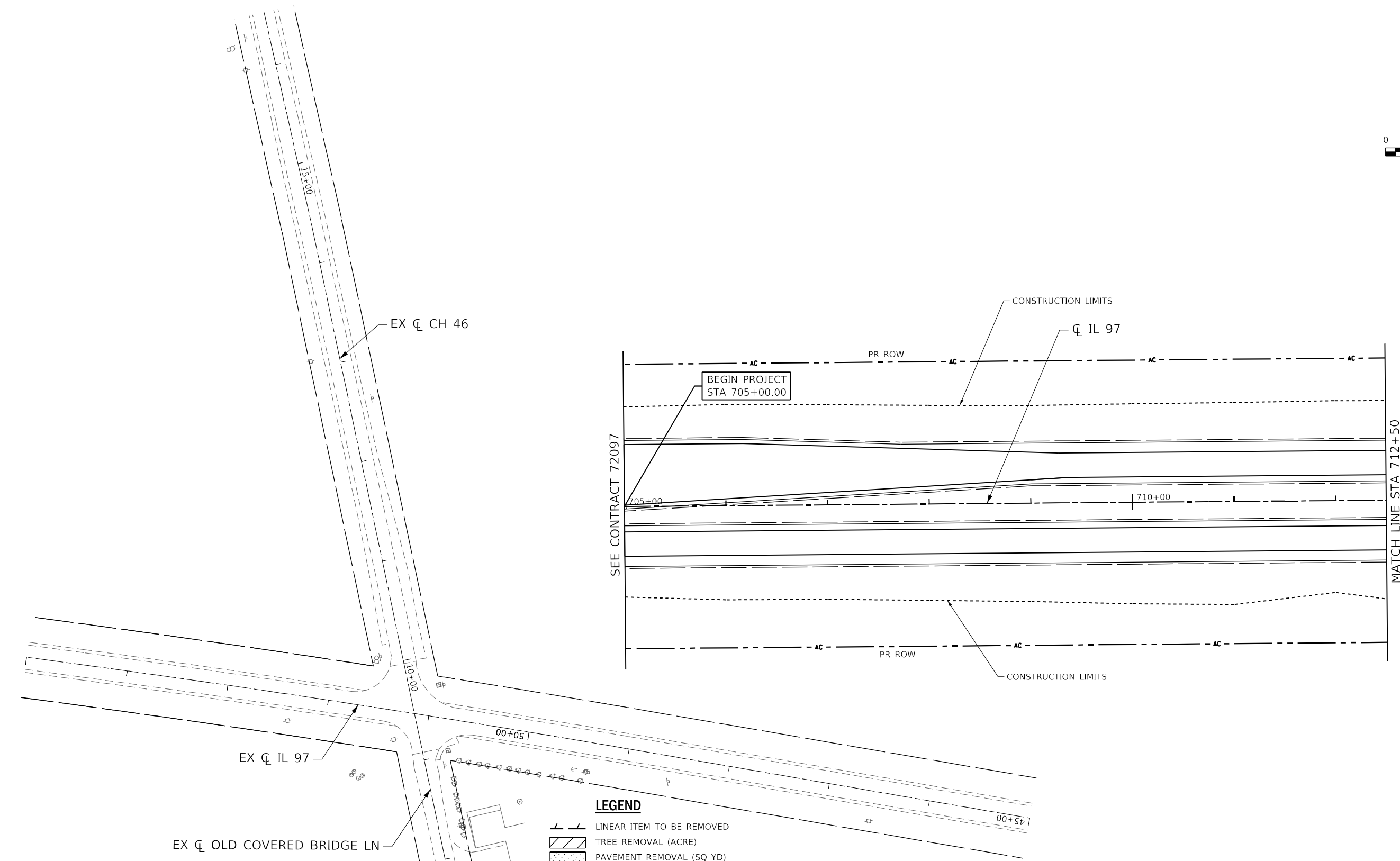
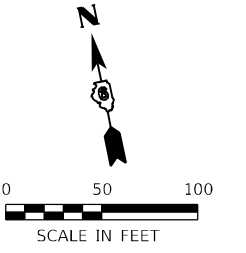
USER NAME = RGoertz	DESIGNED - JB	REVISED -
	DRAWN - RG	REVISED -
PLOT SCALE = 100,000' / in.	CHECKED - FBN	REVISED -
PLOT DATE = 5/8/2026	DATE - 05/08/2026	REVISED -

**STATE OF ILLINOIS
DEPARTMENT OF TRANSPORTATION**

**SANGAMON VALLEY TRAIL
EROSION CONTROL PLANS**

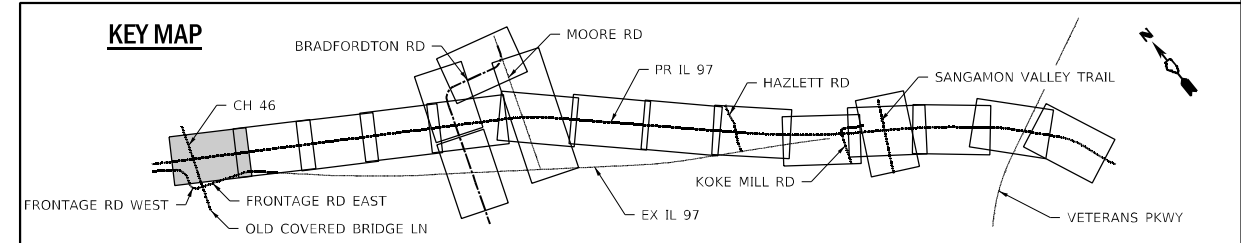
SCALE: 1" = 50' SHEET 18 OF 18 SHEETS STA. 1180+00.00 TO STA. 1194+00.00

F.A.P. RTE.	SECTION	COUNTY	TOTAL SHEETS	SHEET NO.
67	(S,W)R-2,W-2,PB	SANGAMON	412	136
CONTRACT NO. 92621				
ILLINOIS FED. AID PROJECT				



LEGEND

	LINEAR ITEM TO BE REMOVED
	TREE REMOVAL (ACRE)
	PAVEMENT REMOVAL (SQ YD)
	PAVED SHOULDER REMOVAL (SQ YD)
	DRIVEWAY PAVEMENT REMOVAL (SQ YD)
	SIDEWALK REMOVAL (SQ FT)
	ITEM TO BE RELOCATED BY OTHERS
	ITEM TO BE RELOCATED
	ITEM TO BE ADJUSTED
	ITEM TO BE REMOVED
	TREE REMOVAL



MODEL: D:\draft\...
 FILE NAME: S:\projects\2012_JOBS\12-97-S\0013_OEI_DE_IF_Prims_IL_97\12-97-1\CADD\CADD_Sheets\0692621-1-10c-dm_IL97_10.dgn



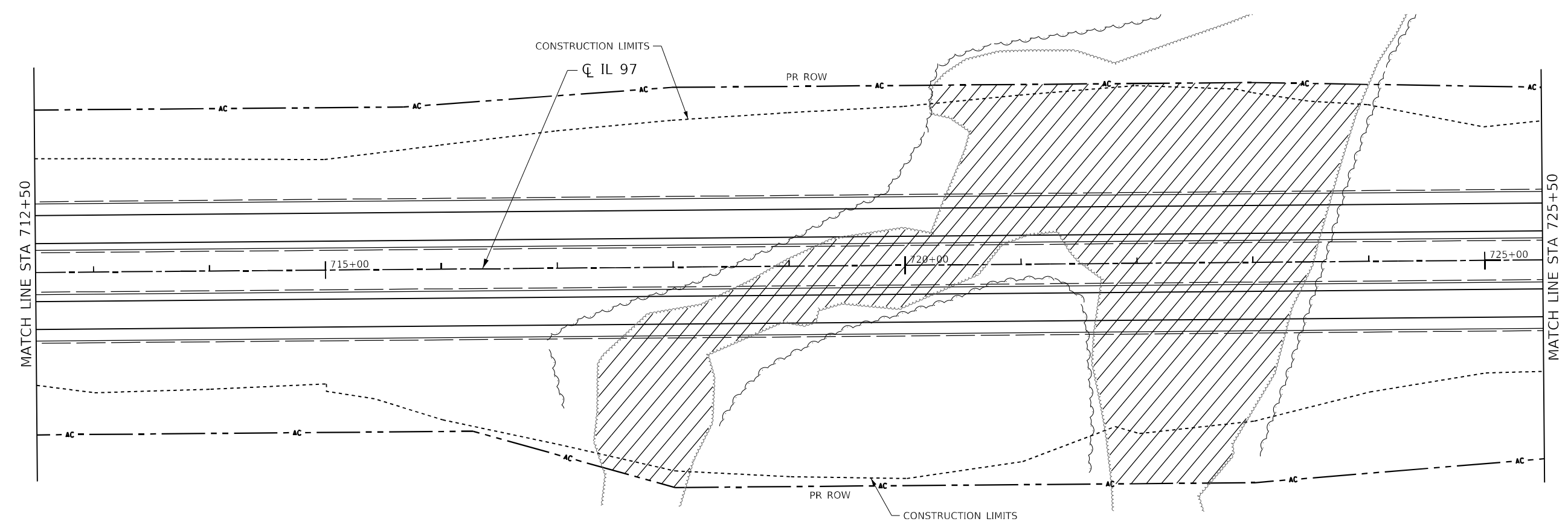
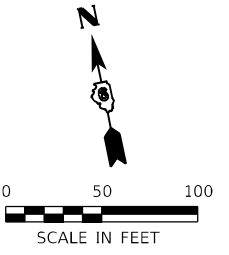
USER NAME = RGoertz	DESIGNED - MW	REVISED -
	DRAWN - MW	REVISED -
PLOT SCALE = 100,000 ' / in.	CHECKED - FBN	REVISED -
PLOT DATE = 5/8/2026	DATE - 05/08/2026	REVISED -

**STATE OF ILLINOIS
 DEPARTMENT OF TRANSPORTATION**












**IL 97
 REMOVAL PLANS**

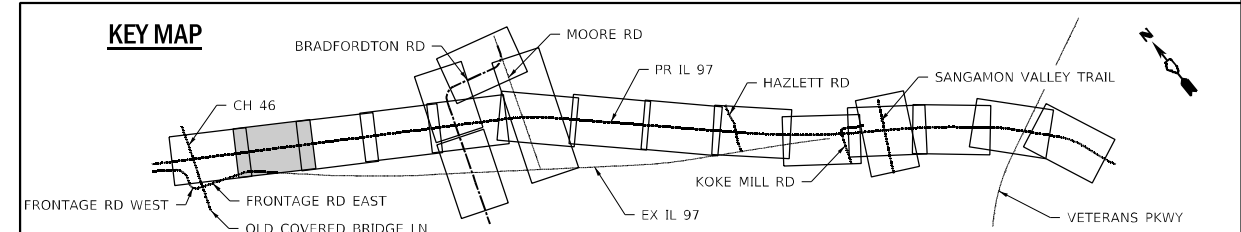
SCALE: 1" = 50' SHEET 1 OF 18 SHEETS STA. 701+00.00 TO STA. 712+50.00

F.A.P. RTE.	SECTION	COUNTY	TOTAL SHEETS	SHEET NO.
67	(S,W)R-2,W-2,PB	SANGAMON	412	137
CONTRACT NO. 92621				
ILLINOIS FED. AID PROJECT				



LEGEND

-  LINEAR ITEM TO BE REMOVED
-  TREE REMOVAL (ACRE)
-  PAVEMENT REMOVAL (SQ YD)
-  PAVED SHOULDER REMOVAL (SQ YD)
-  DRIVEWAY PAVEMENT REMOVAL (SQ YD)
-  SIDEWALK REMOVAL (SQ FT)
-  *REL ITEM TO BE RELOCATED BY OTHERS
-  REL ITEM TO BE RELOCATED
-  ADJ ITEM TO BE ADJUSTED
-  R ITEM TO BE REMOVED
-  X TREE REMOVAL



MODEL: D:\pfiles\p12\projects\2012_jobs\12-97-s\10013_QEI_DE_IL_Prima_IL_97\03\63\1\CADD\CADD_Sheets\0692621-01c-cw\01_97_11.dgn
 FILE NAME: S:\projects\2012_jobs\12-97-s\10013_QEI_DE_IL_Prima_IL_97\03\63\1\CADD\CADD_Sheets\0692621-01c-cw\01_97_11.dgn

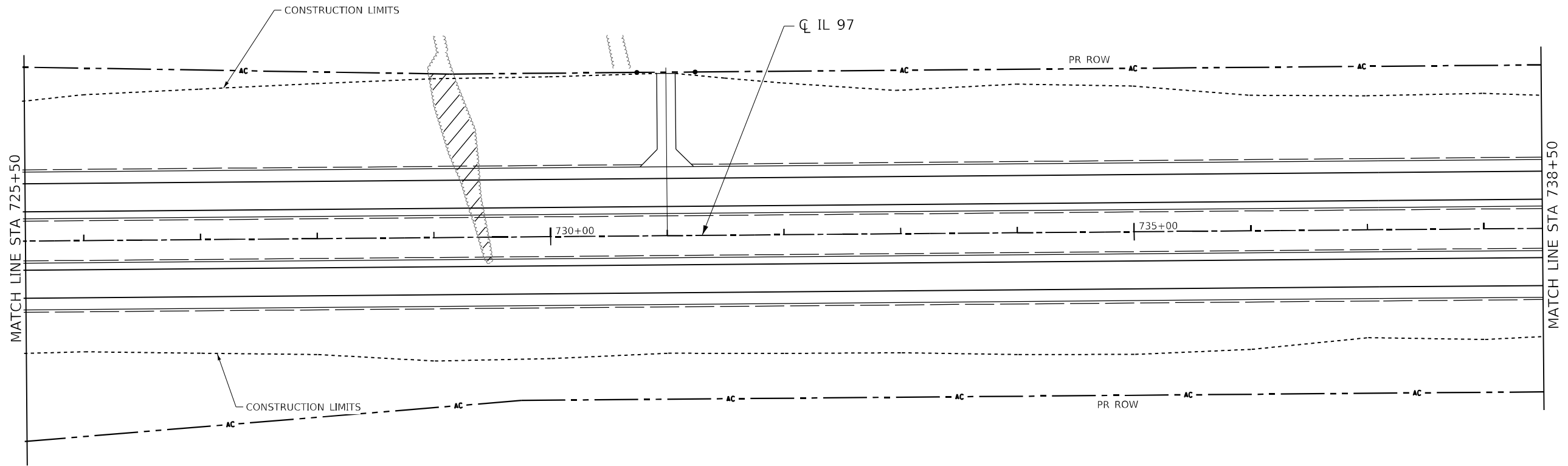
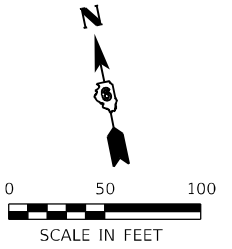


USER NAME = RGoertz	DESIGNED - MW	REVISD -
PLOT SCALE = 100,0000 ' / in.	DRAWN - MW	REVISD -
PLOT DATE = 5/8/2026	CHECKED - FBN	REVISD -
	DATE - 05/08/2026	REVISD -

**STATE OF ILLINOIS
 DEPARTMENT OF TRANSPORTATION**

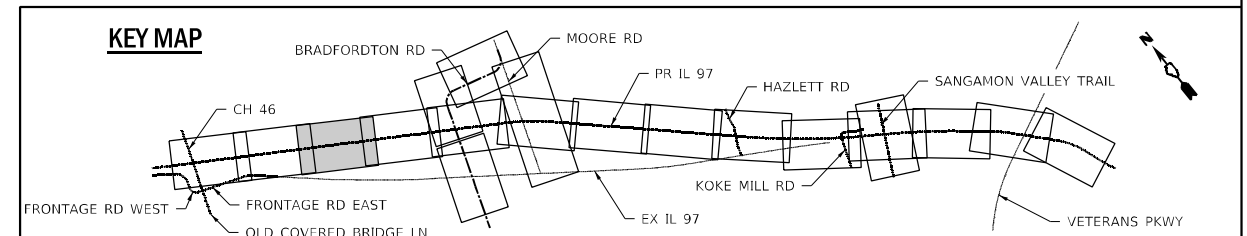
IL 97 REMOVAL PLANS	
SCALE: 1" = 50'	SHEET 2 OF 18 SHEETS
STA. 712+50.00 TO STA. 725+50.00	

F.A.P. RTE.	SECTION	COUNTY	TOTAL SHEETS	SHEET NO.
67	(S,W)R-2,W-2,PB	SANGAMON	412	138
CONTRACT NO. 92621				
ILLINOIS FED. AID PROJECT				



LEGEND

- LINEAR ITEM TO BE REMOVED
- TREE REMOVAL (ACRE)
- PAVEMENT REMOVAL (SQ YD)
- PAVED SHOULDER REMOVAL (SQ YD)
- DRIVEWAY PAVEMENT REMOVAL (SQ YD)
- SIDEWALK REMOVAL (SQ FT)
- *REL ITEM TO BE RELOCATED BY OTHERS
- REL ITEM TO BE RELOCATED
- ADJ ITEM TO BE ADJUSTED
- R ITEM TO BE REMOVED
- X TREE REMOVAL



MODEL Path\pl FILE Name: S:\projects\2012_JOBS\12-97-S\10013_OEI_DE_IF_Prims_IL_97\122621\CADD\CADD_Sheets\062621-dtc-cen_IL 97_12.dgn

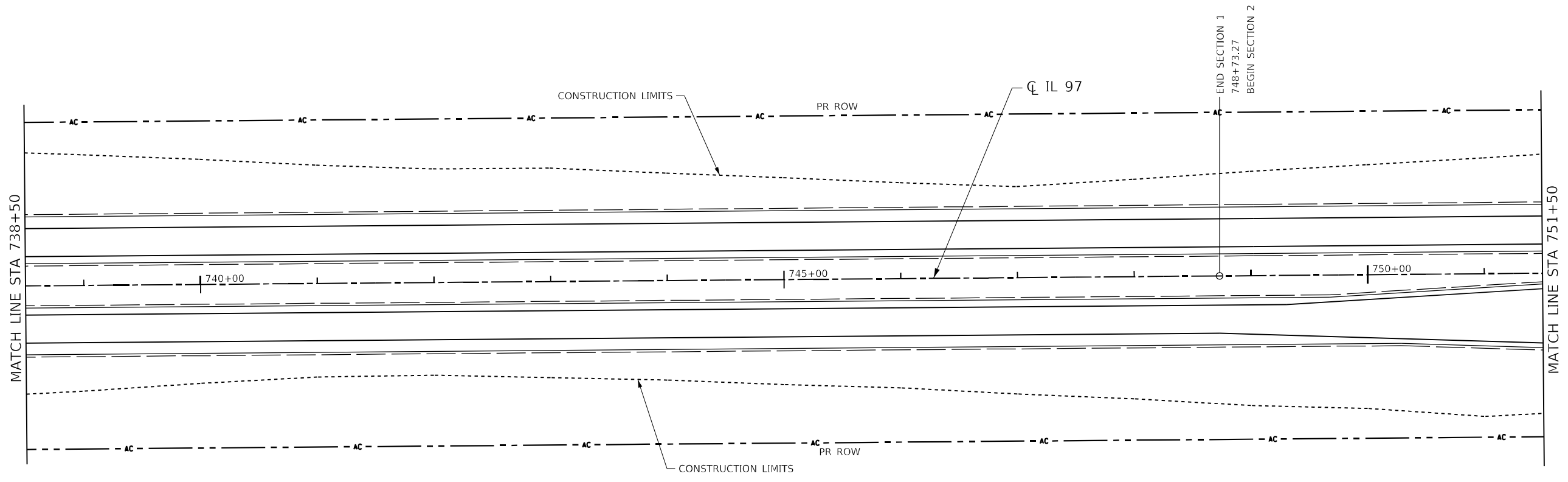
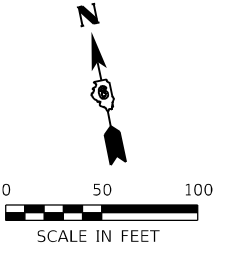


USER NAME = RGoertz	DESIGNED - MW	REVISED -
DRAWN - MW	REVISED -	
PLOT SCALE = 100,0000 ' / in.	CHECKED - FBN	REVISED -
PLOT DATE = 5/8/2026	DATE - 05/08/2026	REVISED -

**STATE OF ILLINOIS
DEPARTMENT OF TRANSPORTATION**

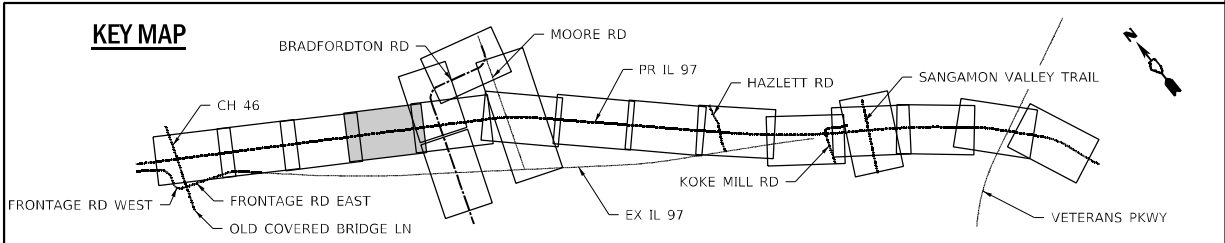
IL 97 REMOVAL PLANS	
SCALE: 1" = 50'	SHEET 3 OF 18 SHEETS STA. 725+50.00 TO STA. 738+50.00

F.A.P. RTE.	SECTION	COUNTY	TOTAL SHEETS	SHEET NO.
67	(S,W)R-2,W-2,PB	SANGAMON	412	139
CONTRACT NO. 92621				
ILLINOIS FED. AID PROJECT				



LEGEND

- LINEAR ITEM TO BE REMOVED
- TREE REMOVAL (ACRE)
- PAVEMENT REMOVAL (SQ YD)
- PAVED SHOULDER REMOVAL (SQ YD)
- DRIVEWAY PAVEMENT REMOVAL (SQ YD)
- SIDEWALK REMOVAL (SQ FT)
- *[REL] ITEM TO BE RELOCATED BY OTHERS
- [REL] ITEM TO BE RELOCATED
- [ADJ] ITEM TO BE ADJUSTED
- [R] ITEM TO BE REMOVED
- X TREE REMOVAL



MODEL: D:\efn\h... FILE NAME: S:\projects\2012_JOBS\12-97-S\0013_OEI_DE_IF_Prime_IL_97\13.dgn

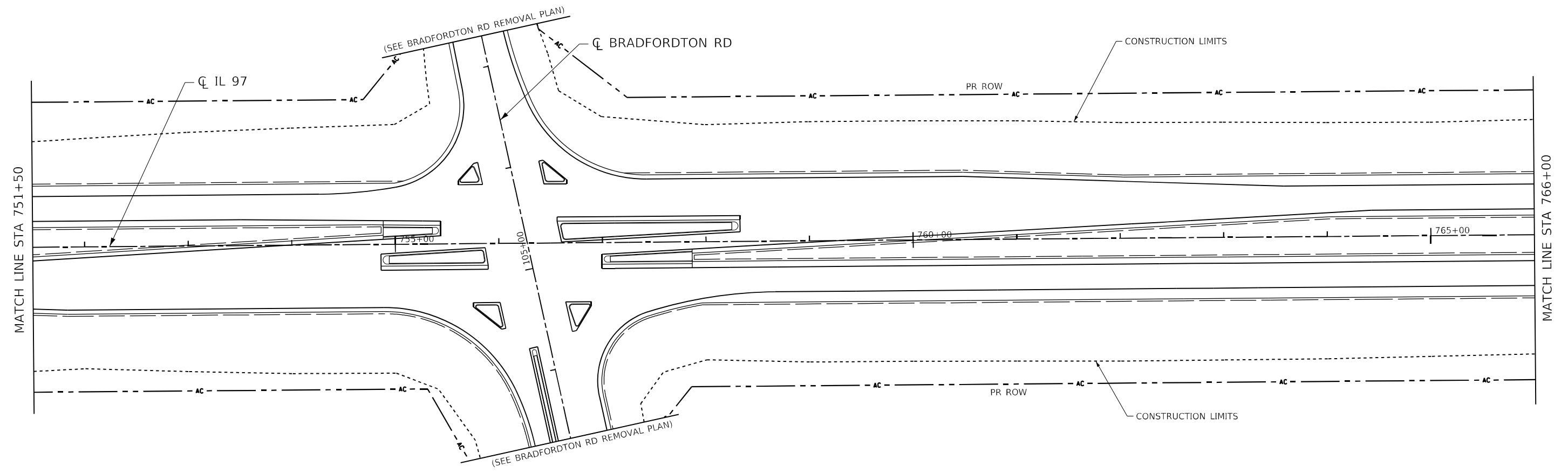
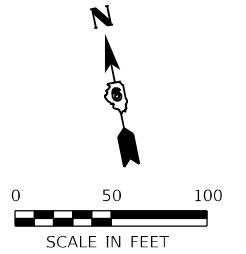


USER NAME = RGoertz	DESIGNED - MW	REVISED -
	DRAWN - MW	REVISED -
PLOT SCALE = 100,0000' / in.	CHECKED - FBN	REVISED -
PLOT DATE = 5/8/2026	DATE - 05/08/2026	REVISED -

**STATE OF ILLINOIS
DEPARTMENT OF TRANSPORTATION**

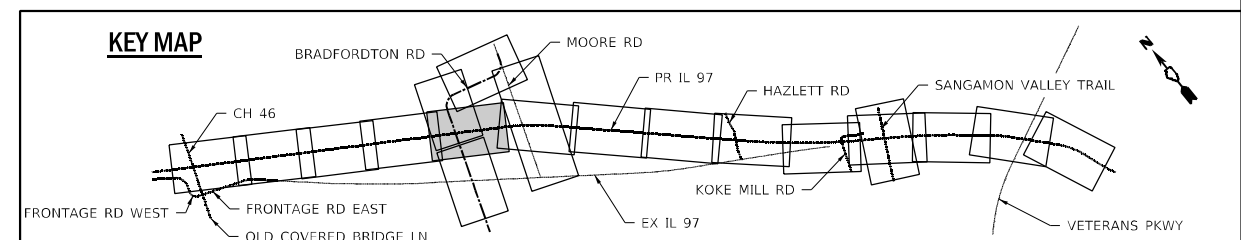
IL 97 REMOVAL PLANS	
SCALE: 1" = 50'	SHEET 4 OF 18 SHEETS
STA. 738+50.00 TO STA. 751+50.00	

F.A.P. RTE.	SECTION	COUNTY	TOTAL SHEETS	SHEET NO.
67	(S,W)R-2,W-2,PB	SANGAMON	412	140
CONTRACT NO. 92621				
ILLINOIS FED. AID PROJECT				



LEGEND

- LINEAR ITEM TO BE REMOVED
- TREE REMOVAL (ACRE)
- PAVEMENT REMOVAL (SQ YD)
- PAVED SHOULDER REMOVAL (SQ YD)
- DRIVEWAY PAVEMENT REMOVAL (SQ YD)
- SIDEWALK REMOVAL (SQ FT)
- *REL ITEM TO BE RELOCATED BY OTHERS
- REL ITEM TO BE RELOCATED
- ADJ ITEM TO BE ADJUSTED
- R ITEM TO BE REMOVED
- X TREE REMOVAL



MODEL: Default
 FILE NAME: S:\projects\2012_JOBS\12-97-S\10013_001 DE IE Prime IL 97\14.dgn
 PROJECT: 2012_JOBS\12-97-S\10013_001 DE IE Prime IL 97\14.dgn



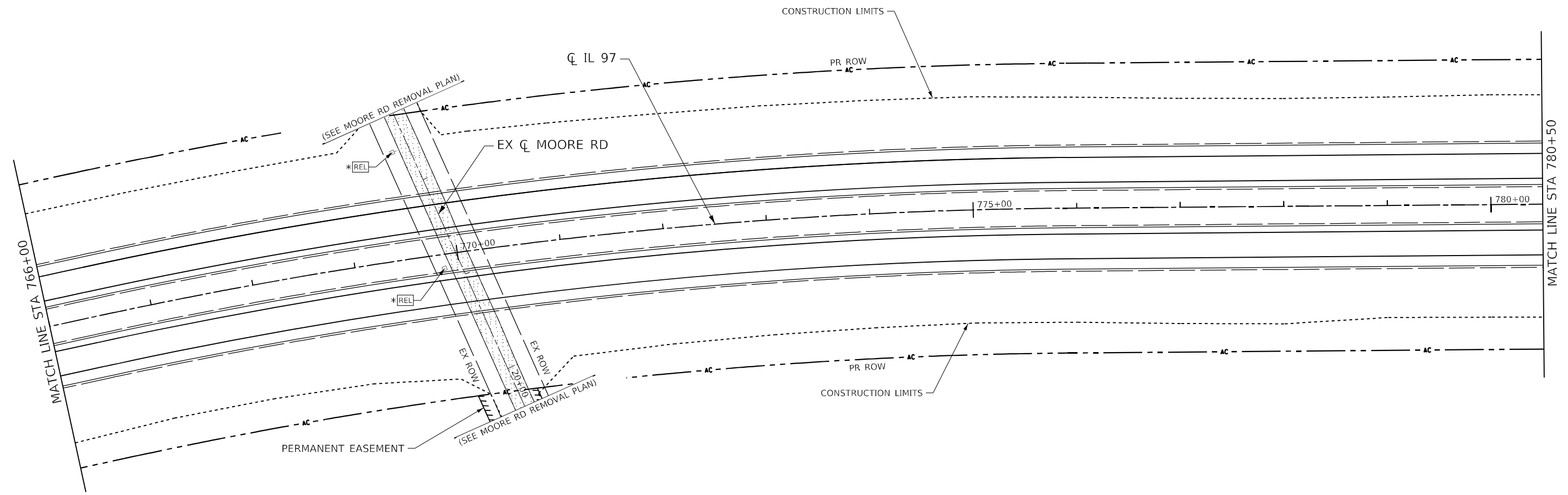
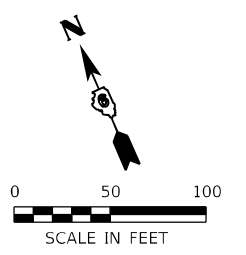
USER NAME = RGoertz	DESIGNED - MW	REVISED -
DRAWN - MW	REVISIONS -	
PLOT SCALE = 100,0000' / in.	CHECKED - FBN	REVISED -
PLOT DATE = 5/8/2026	DATE - 05/08/2026	REVISED -

**STATE OF ILLINOIS
DEPARTMENT OF TRANSPORTATION**

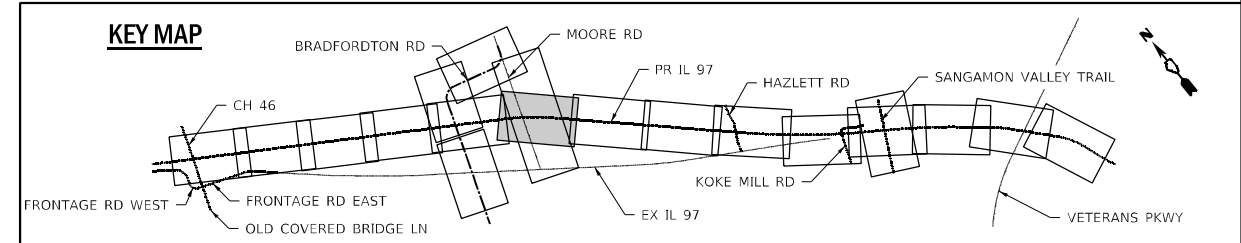
**IL 97
REMOVAL PLANS**

SCALE: 1" = 50' SHEET 5 OF 18 SHEETS STA. 751+50.00 TO STA. 766+00.00

F.A.P. RTE.	SECTION	COUNTY	TOTAL SHEETS	SHEET NO.
67	(S,W)R-2,W-2,PB	SANGAMON	412	141
CONTRACT NO. 92621				
ILLINOIS FED. AID PROJECT				



- LEGEND**
- LINEAR ITEM TO BE REMOVED
 - TREE REMOVAL (ACRE)
 - PAVEMENT REMOVAL (SQ YD)
 - PAVED SHOULDER REMOVAL (SQ YD)
 - DRIVEWAY PAVEMENT REMOVAL (SQ YD)
 - SIDEWALK REMOVAL (SQ FT)
 - ITEM TO BE RELOCATED BY OTHERS
 - ITEM TO BE RELOCATED
 - ITEM TO BE ADJUSTED
 - ITEM TO BE REMOVED
 - TREE REMOVAL



MODEL Path: \\s:\projects\2012_JOBS\12-97-51\0013_001 DE IF Prime IL 97\123621\CADD\CADD Sheets\062621-01-00-01-01\97_15.dgn
 FILE NAME: S:\projects\2012_JOBS\12-97-51\0013_001 DE IF Prime IL 97\123621\CADD\CADD Sheets\062621-01-00-01-01\97_15.dgn

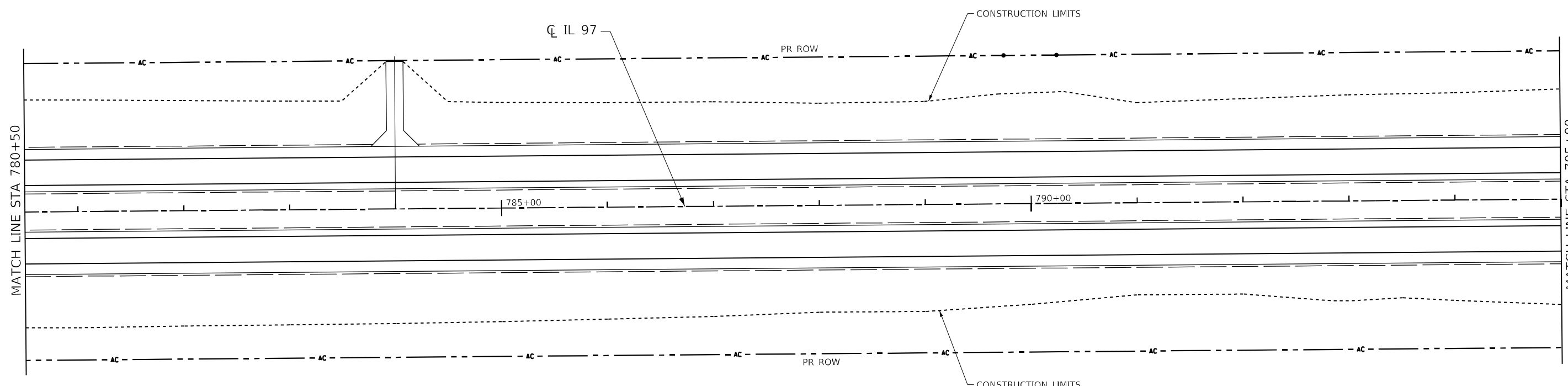
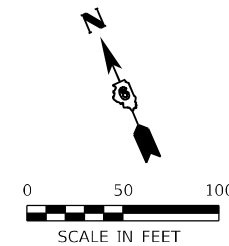


USER NAME = RGoertz	DESIGNED - MW	REVISED -
DRAWN - MW	REVISIONS	
PLOT SCALE = 100,0000' / in.	CHECKED - FBN	REVISED -
PLOT DATE = 5/8/2026	DATE - 05/08/2026	REVISED -












**STATE OF ILLINOIS
DEPARTMENT OF TRANSPORTATION**

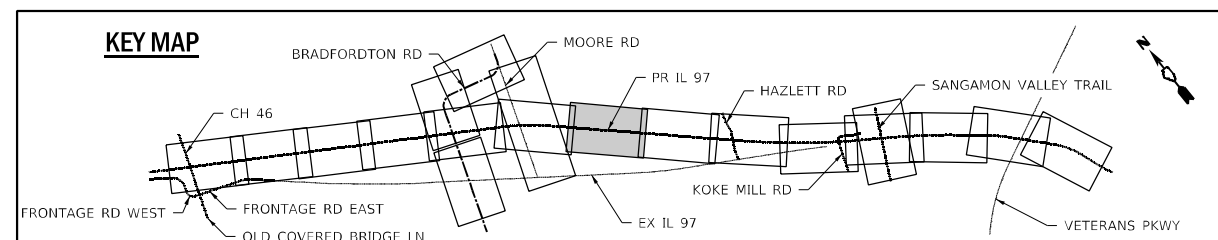
IL 97 REMOVAL PLANS	
SCALE: 1" = 50'	SHEET 6 OF 18 SHEETS STA. 766+00.00 TO STA. 780+50.00

F.A.P. RTE.	SECTION	COUNTY	TOTAL SHEETS	SHEET NO.
67	(S,W)R-2,W-2,PB	SANGAMON	412	142
CONTRACT NO. 92621				
ILLINOIS FED. AID PROJECT				



LEGEND

-  LINEAR ITEM TO BE REMOVED
-  TREE REMOVAL (ACRE)
-  PAVEMENT REMOVAL (SQ YD)
-  PAVED SHOULDER REMOVAL (SQ YD)
-  DRIVEWAY PAVEMENT REMOVAL (SQ YD)
-  SIDEWALK REMOVAL (SQ FT)
-  *REL ITEM TO BE RELOCATED BY OTHERS
-  REL ITEM TO BE RELOCATED
-  ADJ ITEM TO BE ADJUSTED
-  R ITEM TO BE REMOVED
-  X TREE REMOVAL



MODEL: D:\p16\h...
 FILE NAME: S:\projects\2012_JOBS\12-97-S\10013_001 DE IE Prime IL 97\1032621\CADD\CADD_Sheets\0692621-1-10-2026_IL97_16.dgn

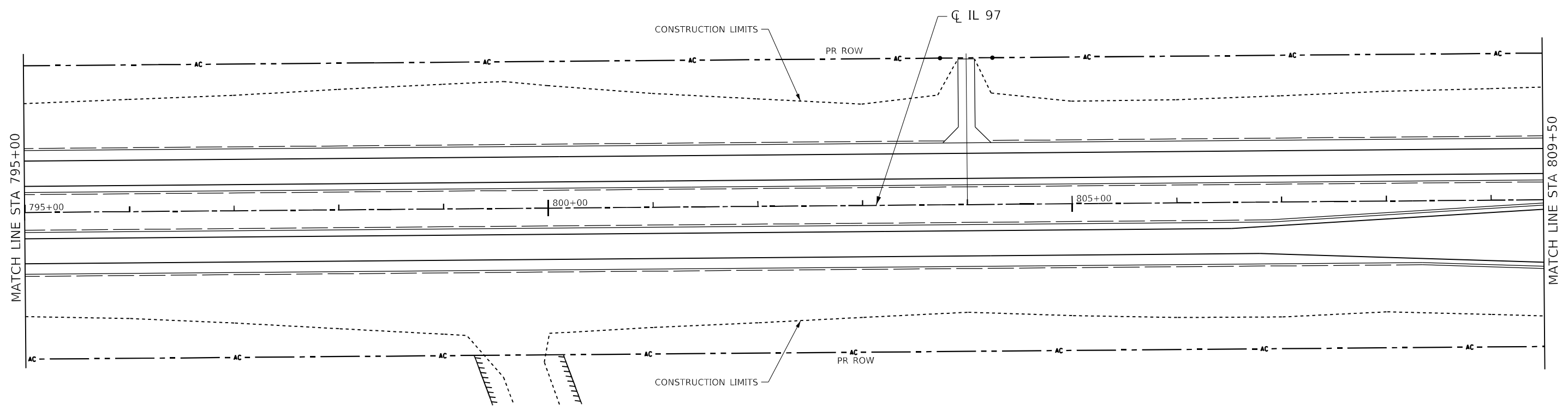
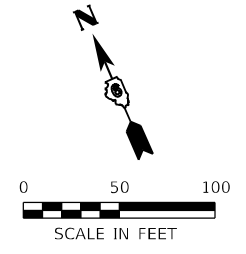


USER NAME = RGoertz	DESIGNED - MW	REVISED -
DRAWN - MW	REVISIONS -	
PLOT SCALE = 100,0000' / in.	CHECKED - FBN	REVISED -
PLOT DATE = 5/8/2026	DATE - 05/08/2026	REVISED -












**STATE OF ILLINOIS
DEPARTMENT OF TRANSPORTATION**

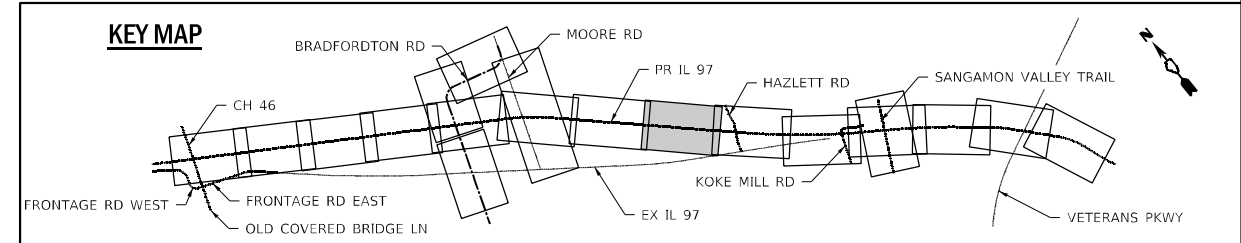
IL 97 REMOVAL PLANS	
SCALE: 1" = 50'	SHEET 7 OF 18 SHEETS
STA. 780+50.00 TO STA. 795+00.00	

F.A.P. RTE.	SECTION	COUNTY	TOTAL SHEETS	SHEET NO.
67	(S,W)R-2,W-2,PB	SANGAMON	412	143
CONTRACT NO. 92621				
ILLINOIS FED. AID PROJECT				



LEGEND

-  LINEAR ITEM TO BE REMOVED
-  TREE REMOVAL (ACRE)
-  PAVEMENT REMOVAL (SQ YD)
-  PAVED SHOULDER REMOVAL (SQ YD)
-  DRIVEWAY PAVEMENT REMOVAL (SQ YD)
-  SIDEWALK REMOVAL (SQ FT)
-  ITEM TO BE RELOCATED BY OTHERS
-  ITEM TO BE RELOCATED
-  ITEM TO BE ADJUSTED
-  ITEM TO BE REMOVED
-  TREE REMOVAL



MODEL: D:\p17\17.dgn
 FILE NAME: S:\projects\2012_JOBS\12-97-S\10013_OEI_DE_IF_Plane_IL_97\12-97-S\10013_OEI_DE_IF_Plane_IL_97.dwg
 PROJECT: 12-97-S\10013_OEI_DE_IF_Plane_IL_97.dwg

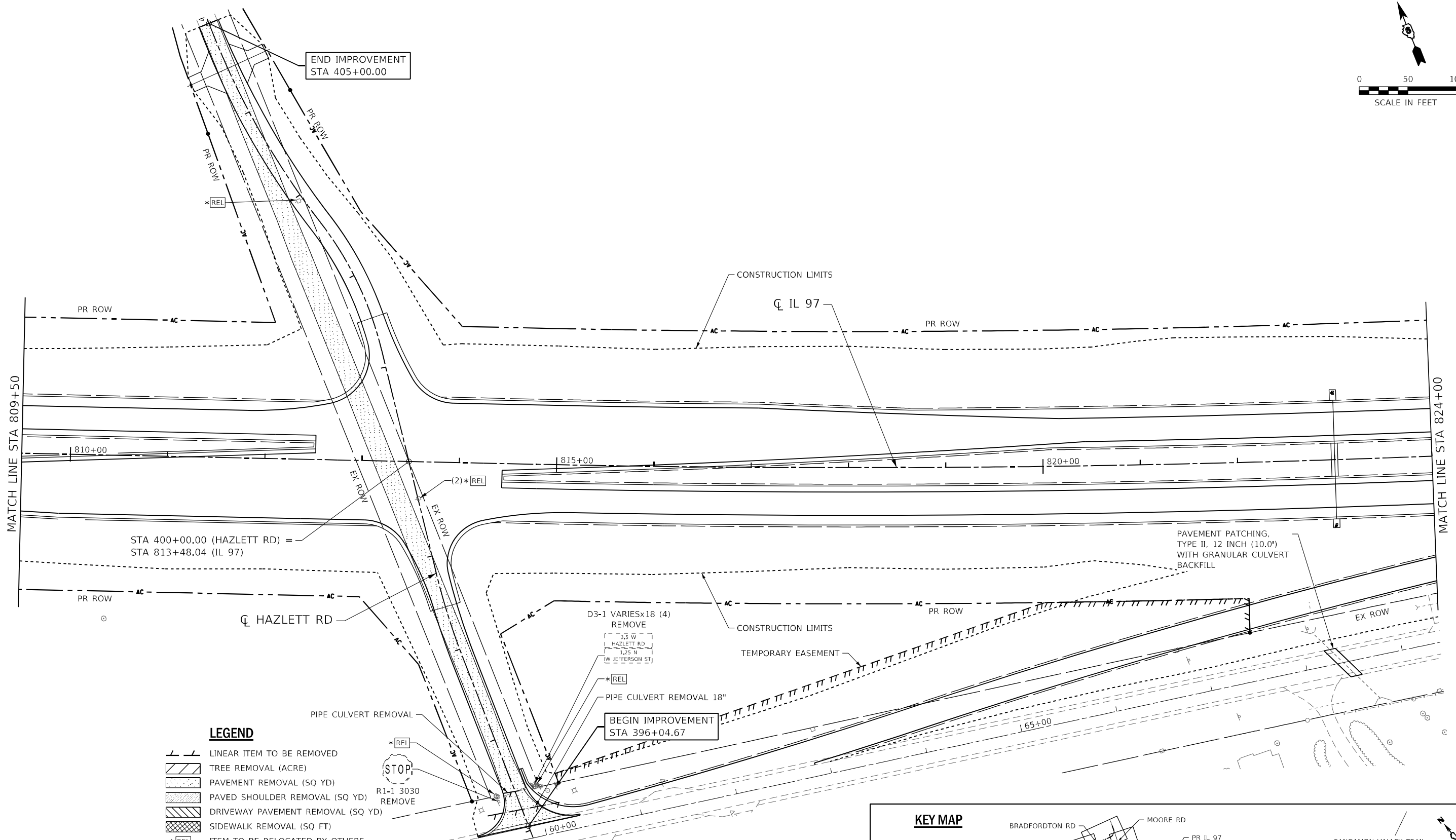
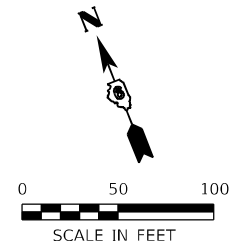


USER NAME = RGoertz	DESIGNED - MW	REVISED -
DRAWN - MW	REVISIONS -	
PLOT SCALE = 100,0000' / in.	CHECKED - FBN	REVISED -
PLOT DATE = 5/8/2026	DATE - 05/08/2026	REVISED -

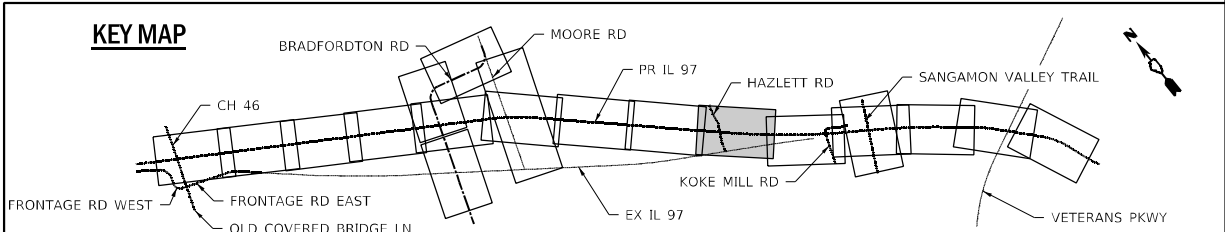
**STATE OF ILLINOIS
DEPARTMENT OF TRANSPORTATION**

IL 97 REMOVAL PLANS	
SCALE: 1" = 50'	SHEET 8 OF 18 SHEETS
STA. 795+00.00 TO STA. 809+50.00	

F.A.P. RTE.	SECTION	COUNTY	TOTAL SHEETS	SHEET NO.
67	(S,W)R-2,W-2,PB	SANGAMON	412	144
CONTRACT NO. 92621				
ILLINOIS FED. AID PROJECT				



- LEGEND**
- LINEAR ITEM TO BE REMOVED
 - TREE REMOVAL (ACRE)
 - PAVEMENT REMOVAL (SQ YD)
 - PAVED SHOULDER REMOVAL (SQ YD)
 - DRIVEWAY PAVEMENT REMOVAL (SQ YD)
 - SIDEWALK REMOVAL (SQ FT)
 - ITEM TO BE RELOCATED BY OTHERS
 - ITEM TO BE RELOCATED
 - ITEM TO BE ADJUSTED
 - ITEM TO BE REMOVED
 - TREE REMOVAL



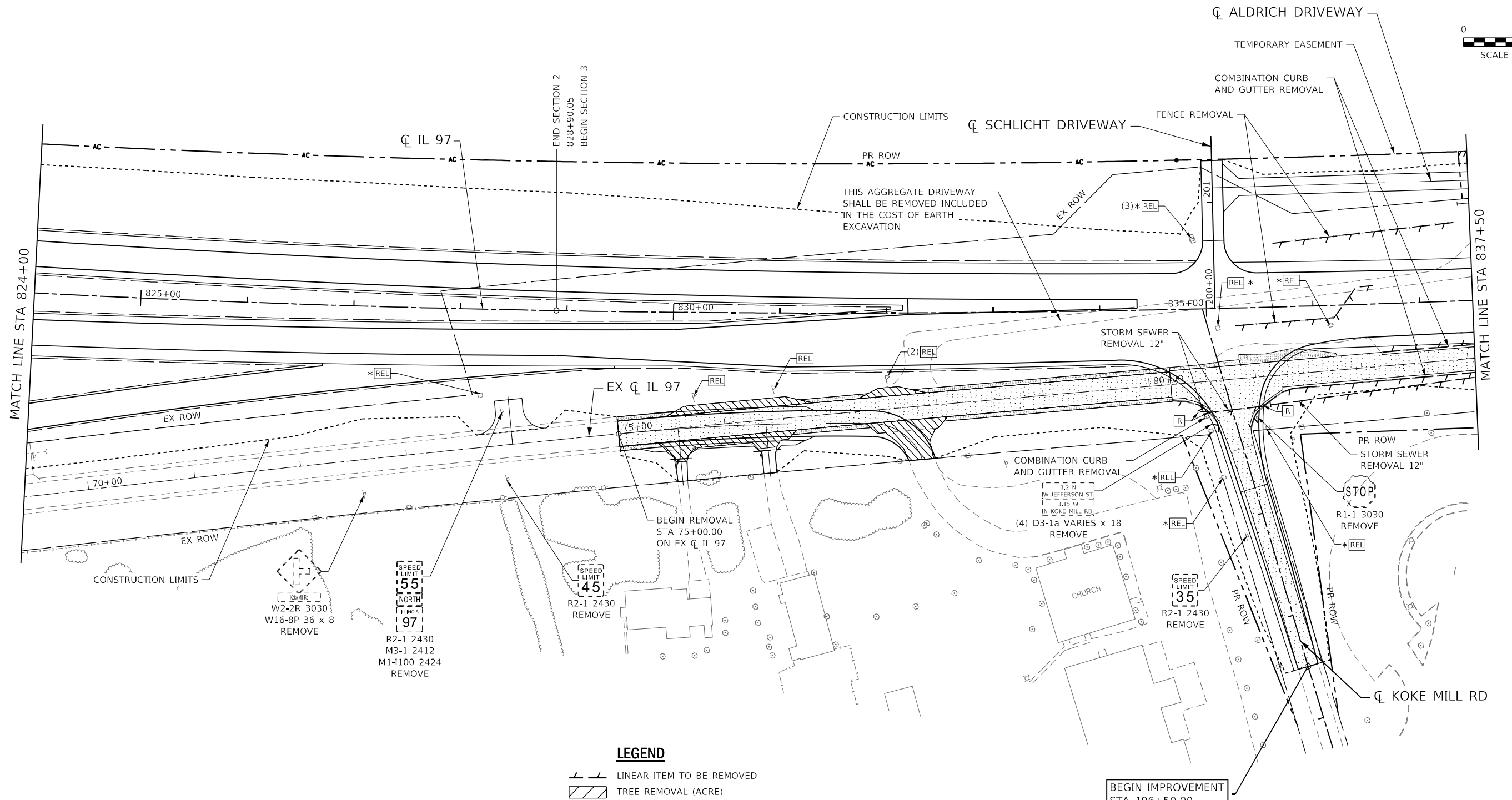
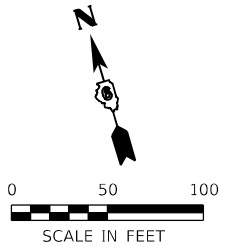
MODEL: D:\p\11...
 FILE NAME: S:\projects\2012...
 USER: RGoertz



USER NAME = RGoertz	DESIGNED - MW	REVISIONS
PLOT SCALE = 100,0000' / in.	CHECKED - FBN	REVISIONS
PLOT DATE = 5/8/2026	DATE - 05/08/2026	REVISIONS

**STATE OF ILLINOIS
DEPARTMENT OF TRANSPORTATION**

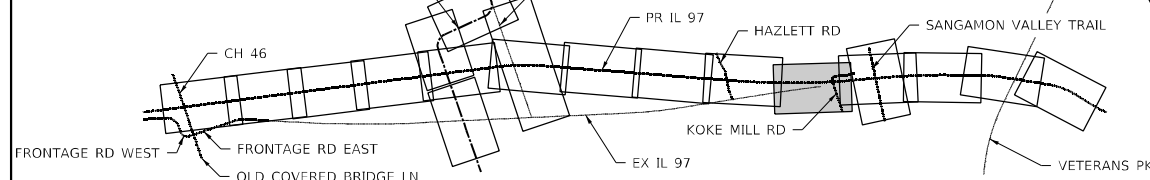
IL 97 REMOVAL PLANS		F.A.P. RTE. = 67	SECTION = (S,W)R-2,W-2,PB	COUNTY = SANGAMON	TOTAL SHEETS = 412	SHEET NO. = 145
		CONTRACT NO. 92621				
SCALE: 1" = 50'	SHEET 9 OF 18 SHEETS	STA. 809+50.00 TO STA. 824+00.00		ILLINOIS FED. AID PROJECT		



LEGEND

- LINEAR ITEM TO BE REMOVED
- TREE REMOVAL (ACRE)
- PAVEMENT REMOVAL (SQ YD)
- PAVED SHOULDER REMOVAL (SQ YD)
- DRIVEWAY PAVEMENT REMOVAL (SQ YD)
- SIDEWALK REMOVAL (SQ FT)
- ITEM TO BE RELOCATED BY OTHERS
- ITEM TO BE RELOCATED
- ITEM TO BE ADJUSTED
- ITEM TO BE REMOVED
- TREE REMOVAL

KEY MAP



MODEL Path\11...
 FILE Name: S:\projects\2022_08\11-01-2022\11-01-2022\CADD_Sheets\0692621-IL97-18.dwg
 PROJECT 2022_08_11_01_2022_11-01-2022\CADD_Sheets\0692621-IL97-18.dwg



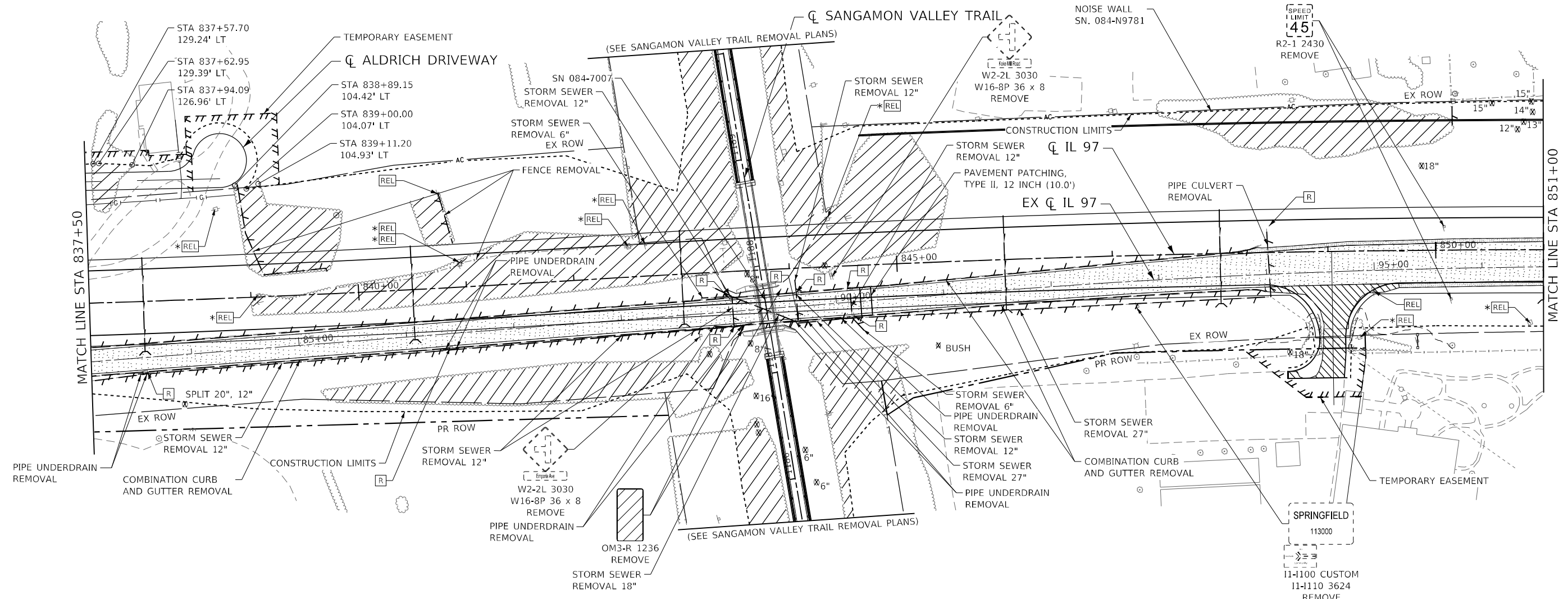
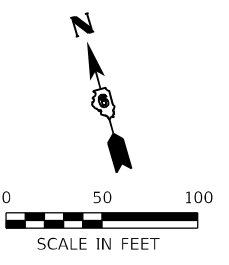
USER NAME = RGoertz	DESIGNED - MW	REVISED -
DRAWN - MW	REVISED -	
PLOT SCALE = 100,000' / 1"	CHECKED - FBN	REVISED -
PLOT DATE = 5/8/2026	DATE - 05/08/2026	REVISED -

**STATE OF ILLINOIS
DEPARTMENT OF TRANSPORTATION**

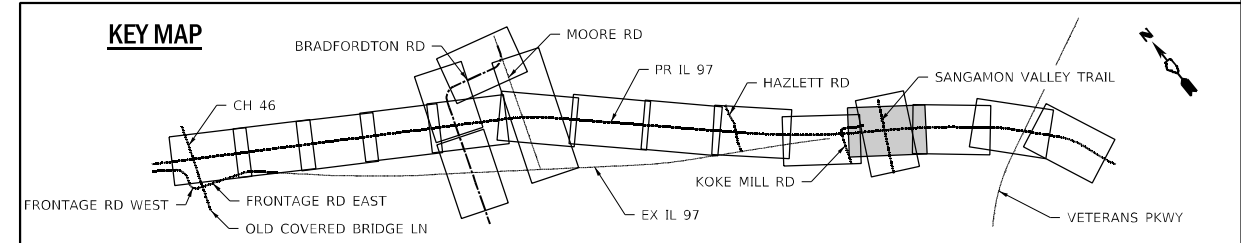
**IL 97
REMOVAL PLANS**

SCALE: 1" = 50' SHEET 10 OF 18 SHEETS STA. 824+00.00 TO STA. 837+50.00

F.A.P. RTE.	SECTION	COUNTY	TOTAL SHEETS	SHEET NO.
67	(S,W)R-2,W-2,PB	SANGAMON	412	146
				CONTRACT NO. 92621
ILLINOIS FED. AID PROJECT				



- LEGEND**
- LINEAR ITEM TO BE REMOVED
 - TREE REMOVAL (ACRE)
 - PAVEMENT REMOVAL (SQ YD)
 - PAVED SHOULDER REMOVAL (SQ YD)
 - DRIVEWAY PAVEMENT REMOVAL (SQ YD)
 - SIDEWALK REMOVAL (SQ FT)
 - ITEM TO BE RELOCATED BY OTHERS
 - ITEM TO BE RELOCATED
 - ITEM TO BE ADJUSTED
 - ITEM TO BE REMOVED
 - TREE REMOVAL



MODEL: D:\p1\110013_001\110013_001.DWG; I:\CADD\CADD_Sheets\069262\110013_001.dwg
 FILE NAME: S:\projects\2012_JOBS\11-07-15\110013_001.DWG; I:\CADD\CADD_Sheets\069262\110013_001.dwg

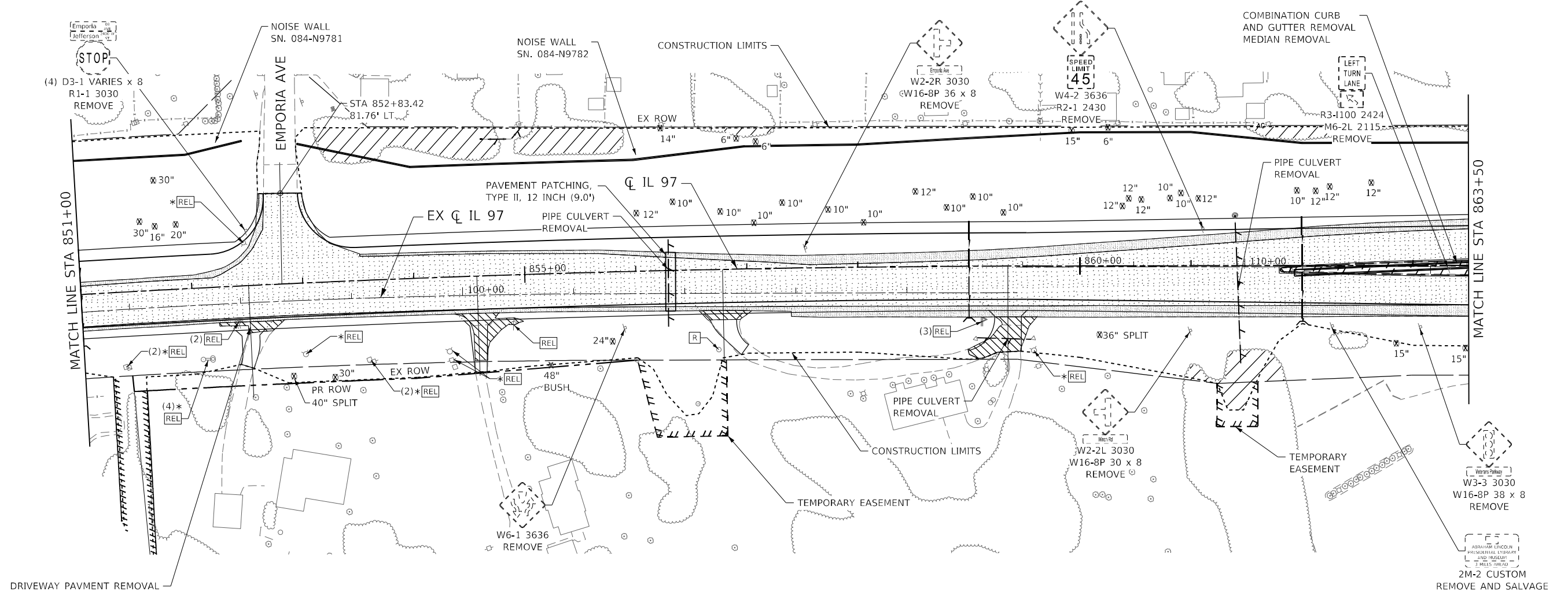
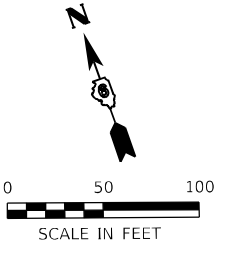


USER NAME = RGoertz	DESIGNED - MW	REVISED -
	DRAWN - MW	REVISED -
PLOT SCALE = 100,0000' / in.	CHECKED - FBN	REVISED -
PLOT DATE = 5/8/2026	DATE - 05/08/2026	REVISED -

**STATE OF ILLINOIS
DEPARTMENT OF TRANSPORTATION**

IL 97 REMOVAL PLANS	
SCALE: 1" = 50'	SHEET 11 OF 18 SHEETS
STA. 837+50.00	TO STA. 851+00.00

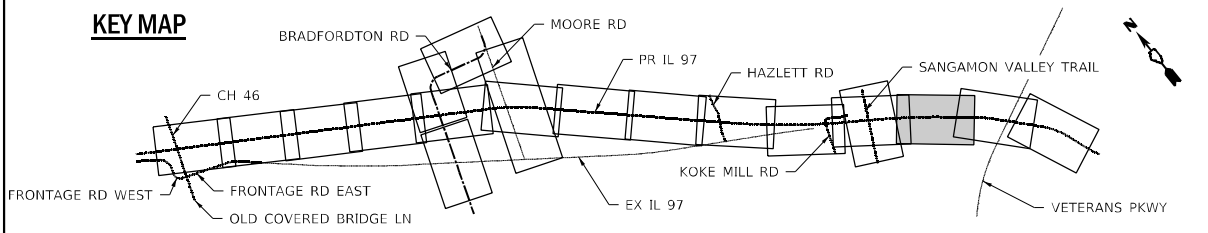
F.A.P. RTE. 67	SECTION (S,W)R-2,W-2,PB	COUNTY SANGAMON	TOTAL SHEETS 412	SHEET NO. 147
CONTRACT NO. 92621				
ILLINOIS FED. AID PROJECT				



LEGEND

- LINEAR ITEM TO BE REMOVED
- TREE REMOVAL (ACRE)
- PAVEMENT REMOVAL (SQ YD)
- PAVED SHOULDER REMOVAL (SQ YD)
- DRIVEWAY PAVEMENT REMOVAL (SQ YD)
- SIDEWALK REMOVAL (SQ FT)
- *REL ITEM TO BE RELOCATED BY OTHERS
- REL ITEM TO BE RELOCATED
- ADJ ITEM TO BE ADJUSTED
- R ITEM TO BE REMOVED
- X TREE REMOVAL

KEY MAP



MODEL Path:\p\...
 FILE Name: S:\projects\2012_JOBS\12-97-S\10013_061_DE_IF_Prims_IL_97\12-97-21.dgn

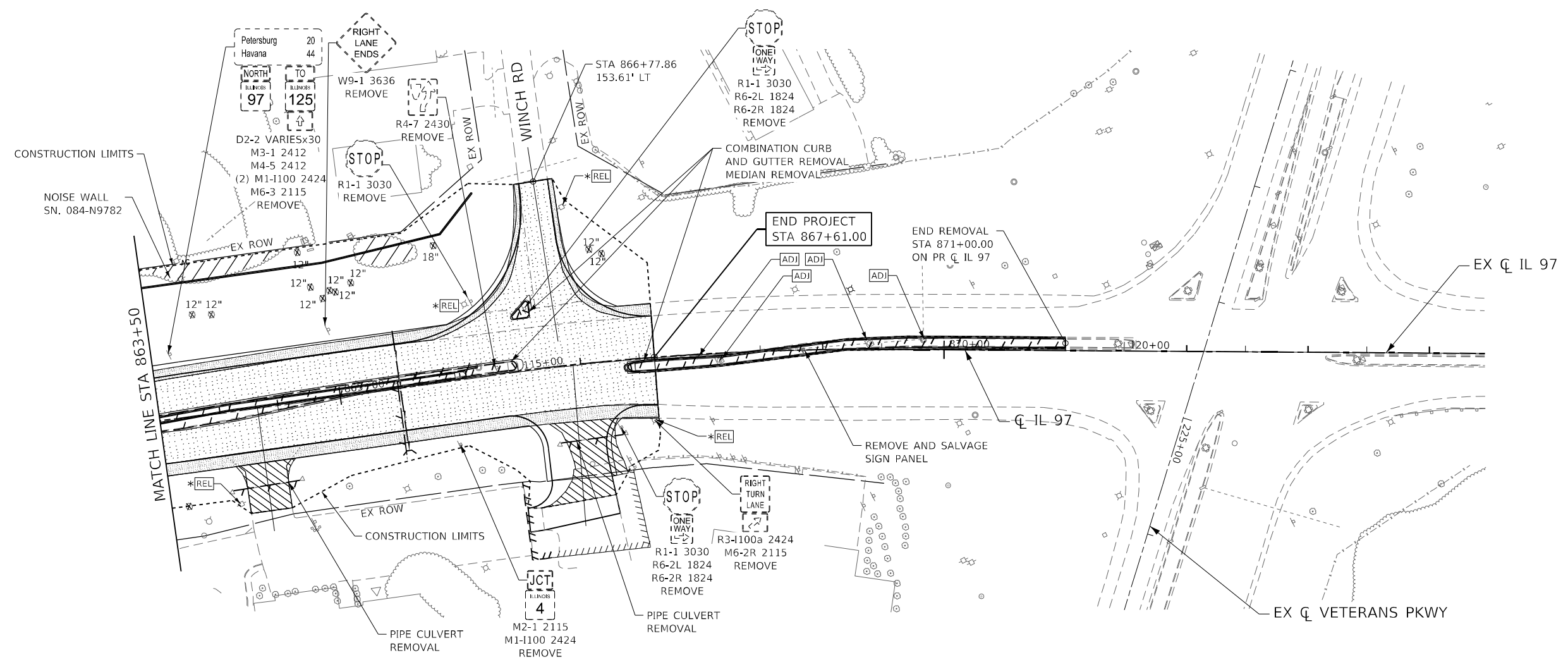
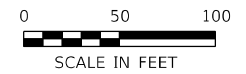


USER NAME = RGoertz	DESIGNED - MW	REVISED -
PLOT SCALE = 100,000' / in.	DRAWN - MW	REVISED -
PLOT DATE = 5/8/2026	CHECKED - FBN	REVISED -
	DATE - 05/08/2026	REVISED -

**STATE OF ILLINOIS
DEPARTMENT OF TRANSPORTATION**

IL 97 REMOVAL PLANS	
SCALE: 1" = 50'	SHEET 12 OF 18 SHEETS
STA. 851+00.00 TO STA. 863+50.00	

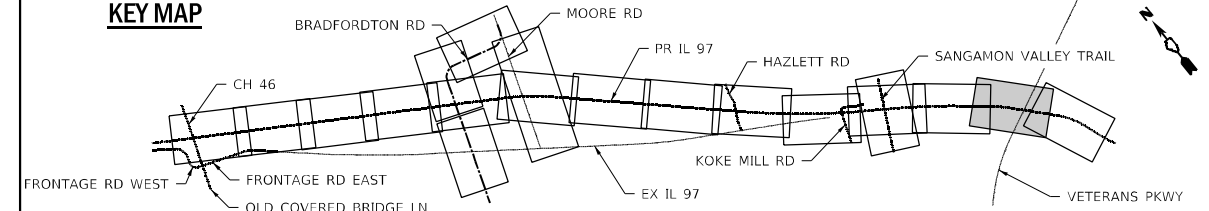
F.A.P. RTE. 67	SECTION (S,W)R-2,W-2,PB	COUNTY SANGAMON	TOTAL SHEETS 412	SHEET NO. 148
CONTRACT NO. 92621				
ILLINOIS FED. AID PROJECT				



LEGEND

- LINEAR ITEM TO BE REMOVED
- TREE REMOVAL (ACRE)
- PAVEMENT REMOVAL (SQ YD)
- PAVED SHOULDER REMOVAL (SQ YD)
- DRIVEWAY PAVEMENT REMOVAL (SQ YD)
- SIDEWALK REMOVAL (SQ FT)
- ITEM TO BE RELOCATED BY OTHERS
- ITEM TO BE RELOCATED
- ITEM TO BE ADJUSTED
- ITEM TO BE REMOVED
- TREE REMOVAL

KEY MAP



MODEL: Default
FILE NAME: S:\projects\2012_JOBS\12-97-S\0013_OEI_DE_IF_Prima_IL_97\22.dgn



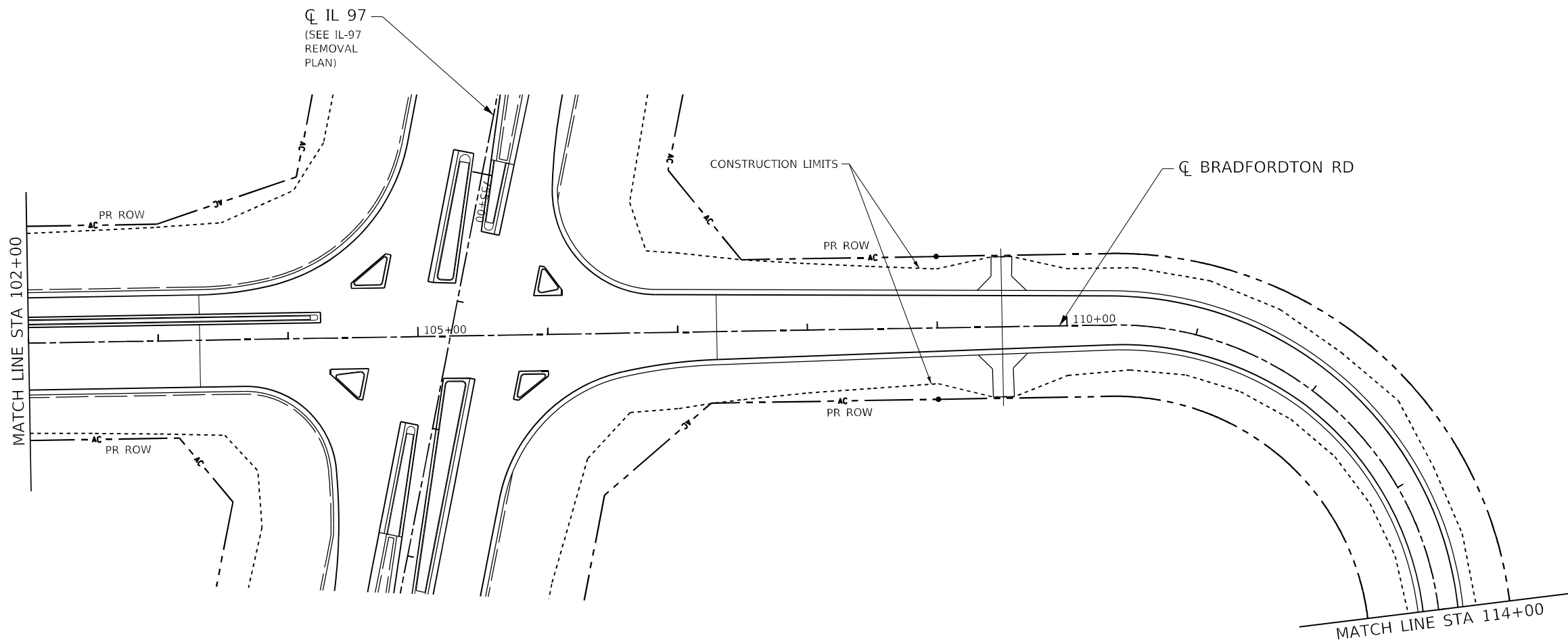
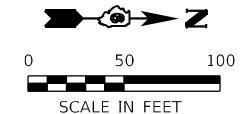
USER NAME = RGoertz	DESIGNED - MW	REVISED -
PLOT SCALE = 100,0000' / in.	CHECKED - FBN	REVISED -
PLOT DATE = 5/8/2026	DATE - 05/08/2026	REVISED -

**STATE OF ILLINOIS
DEPARTMENT OF TRANSPORTATION**

**IL 97
REMOVAL PLANS**

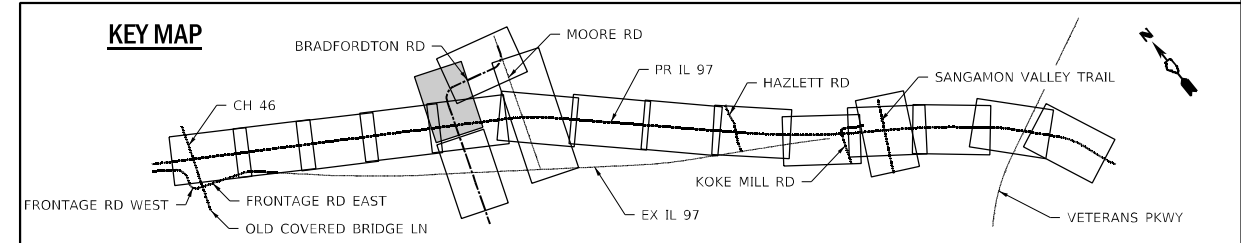
SCALE: 1" = 50' SHEET 13 OF 18 SHEETS STA. 863+50.00 TO STA. 874+50.00

F.A.P. RTE.	SECTION	COUNTY	TOTAL SHEETS	SHEET NO.
67	(S,W)R-2,W-2,PB	SANGAMON	412	149
CONTRACT NO. 92621				
ILLINOIS FED. AID PROJECT				



LEGEND

- LINEAR ITEM TO BE REMOVED
- TREE REMOVAL (ACRE)
- PAVEMENT REMOVAL (SQ YD)
- PAVED SHOULDER REMOVAL (SQ YD)
- DRIVEWAY PAVEMENT REMOVAL (SQ YD)
- SIDEWALK REMOVAL (SQ FT)
- *REL ITEM TO BE RELOCATED BY OTHERS
- REL ITEM TO BE RELOCATED
- ADJ ITEM TO BE ADJUSTED
- R ITEM TO BE REMOVED
- X TREE REMOVAL



MODEL: D:\dft\h\...
 FILE NAME: S:\projects\2012_JOBS\12-97-S\10013_OEI_DE_IF_Prima_IL_97\32621\CADD\CADD_Sheets\062621-dft-cm\BRADFORDTON_02.dgn

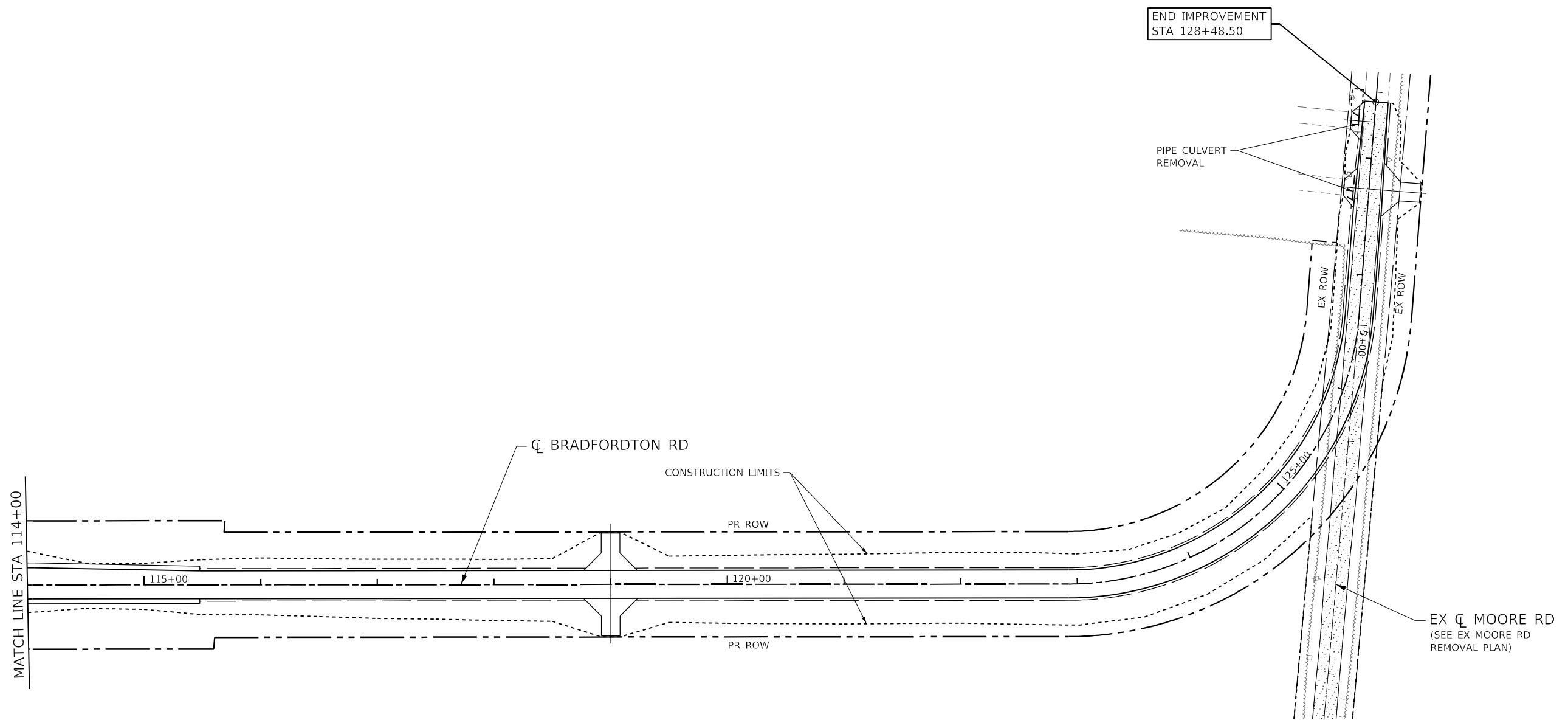


USER NAME = RGoertz	DESIGNED - MW	REVISED -
DRAWN - MW	REVISIONS -	
PLOT SCALE = 100,0000' / in.	CHECKED - FBN	REVISED -
PLOT DATE = 5/8/2026	DATE - 05/08/2026	REVISED -

**STATE OF ILLINOIS
DEPARTMENT OF TRANSPORTATION**

BRADFORDTON RD REMOVAL PLANS			
SCALE: 1" = 50'	SHEET 15 OF 18 SHEETS	STA. 102+00.00 TO STA. 114+00.00	

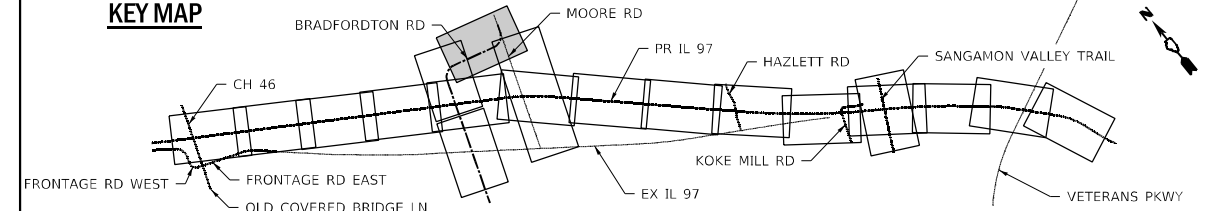
F.A.P. RTE. 67	SECTION (S,W)R-2,W-2,PB	COUNTY SANGAMON	TOTAL SHEETS 412	SHEET NO. 151
CONTRACT NO. 92621				
ILLINOIS FED. AID PROJECT				



LEGEND

- LINEAR ITEM TO BE REMOVED
- TREE REMOVAL (ACRE)
- PAVEMENT REMOVAL (SQ YD)
- PAVED SHOULDER REMOVAL (SQ YD)
- DRIVEWAY PAVEMENT REMOVAL (SQ YD)
- SIDEWALK REMOVAL (SQ FT)
- *REL ITEM TO BE RELOCATED BY OTHERS
- REL ITEM TO BE RELOCATED
- ADJ ITEM TO BE ADJUSTED
- R ITEM TO BE REMOVED
- X TREE REMOVAL

KEY MAP



MODEL: D:\p\h\p\...
 FILE NAME: S:\projects\2012_JOBS\12-07-21\10013_OEI_DE_IL_P\10013_OEI_DE_IL_P\10013_OEI_DE_IL_P\CADD\BRADFORDTON_03.dwg
 PROJECT: 12-07-21\10013_OEI_DE_IL_P\10013_OEI_DE_IL_P\CADD\BRADFORDTON_03.dwg



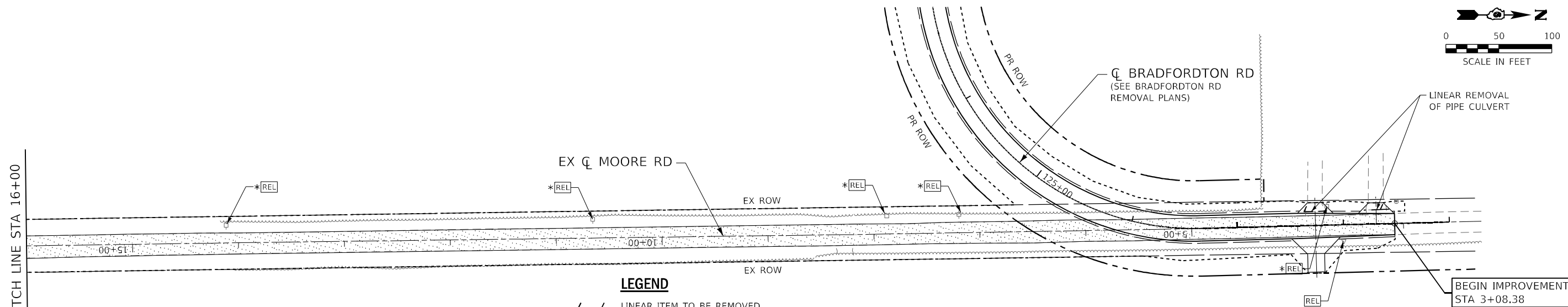
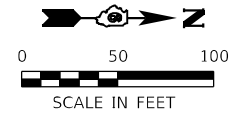
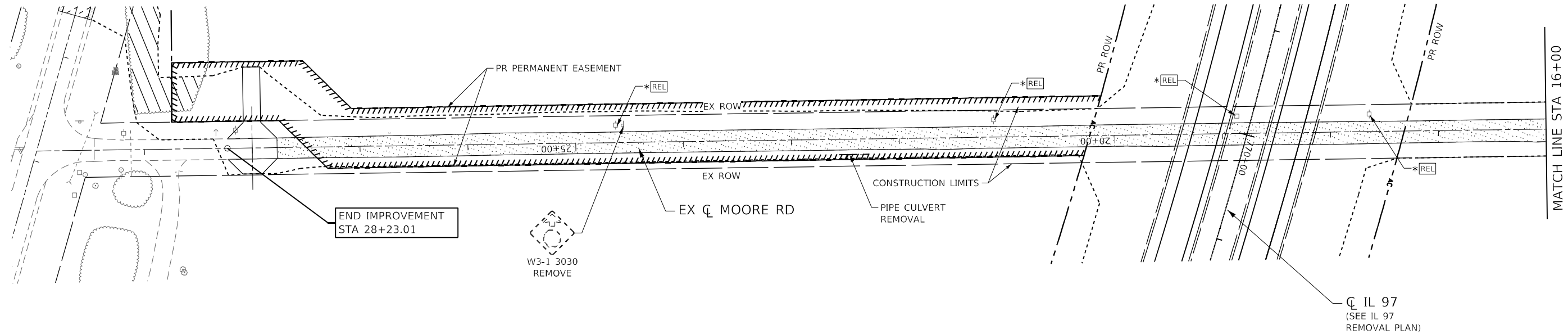
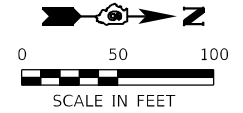
USER NAME = RGoertz	DESIGNED - MW	REVISED -
DRAWN - MW	REVISIONS -	
PLOT SCALE = 100,0000' / in.	CHECKED - FBN	REVISED -
PLOT DATE = 5/8/2026	DATE - 05/08/2026	REVISED -

**STATE OF ILLINOIS
DEPARTMENT OF TRANSPORTATION**

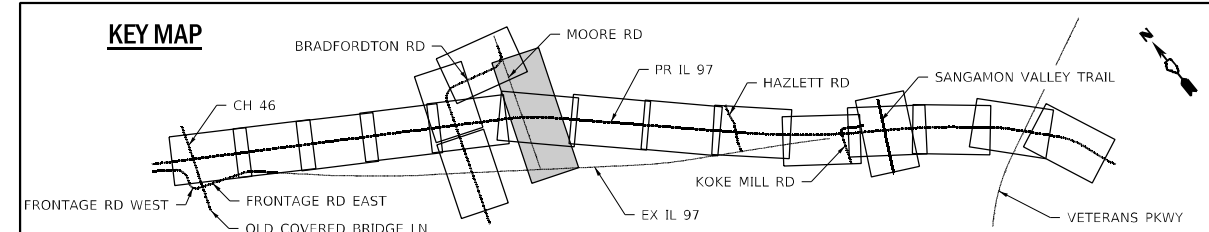
**BRADFORDTON RD
REMOVAL PLANS**

SCALE: 1" = 50' SHEET 16 OF 18 SHEETS STA. 114+00.00 TO STA. 128+48.50

F.A.P. RTE. 67	SECTION (S,W)R-2,W-2,PB	COUNTY SANGAMON	TOTAL SHEETS 412	SHEET NO. 152
CONTRACT NO. 92621				
ILLINOIS FED. AID PROJECT				



- LEGEND**
- LINEAR ITEM TO BE REMOVED
 - TREE REMOVAL (ACRE)
 - PAVEMENT REMOVAL (SQ YD)
 - PAVED SHOULDER REMOVAL (SQ YD)
 - DRIVEWAY PAVEMENT REMOVAL (SQ YD)
 - SIDEWALK REMOVAL (SQ FT)
 - *REL ITEM TO BE RELOCATED BY OTHERS
 - REL ITEM TO BE RELOCATED
 - ADJ ITEM TO BE ADJUSTED
 - R ITEM TO BE REMOVED
 - X TREE REMOVAL



MODEL: D:\p\h\p\...
 FILE NAME: S:\projects\2012_JOBS\12-97-S\0013_001 DE IE Prime IL_97\12-97-S\100000_1\12-97-S\MOORE_RD_01.dwg



USER NAME = RGoertz	DESIGNED - MW	REVISED -
DRAWN - MW	REVISED -	
PLOT SCALE = 100,0000' / in.	CHECKED - FBN	REVISED -
PLOT DATE = 5/8/2026	DATE - 05/08/2026	REVISED -

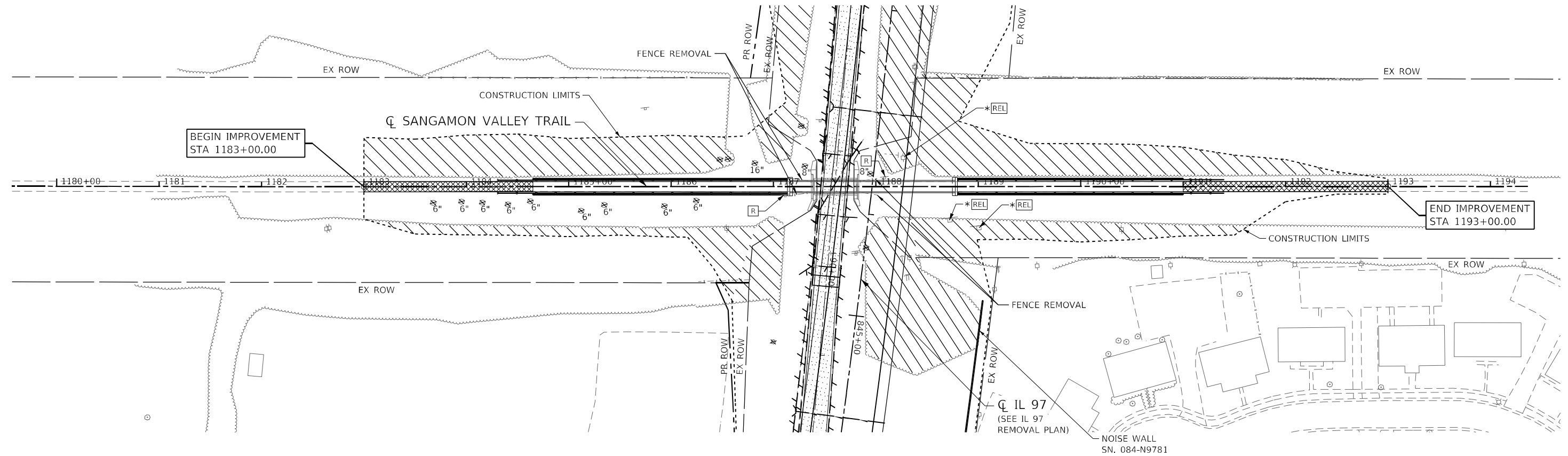
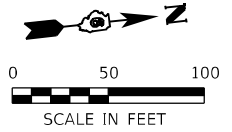
**STATE OF ILLINOIS
DEPARTMENT OF TRANSPORTATION**

**MOORE RD
REMOVAL PLANS**

SCALE: 1" = 50'

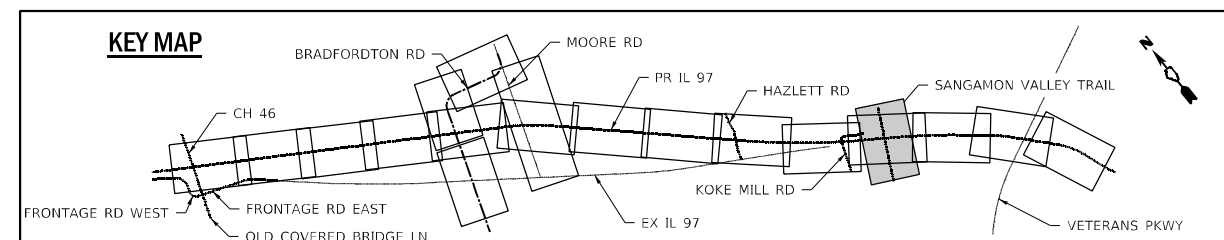
SHEET 17 OF 18 SHEETS STA. 03+08.38 TO STA. 30+00.00

F.A.P. RTE.	SECTION	COUNTY	TOTAL SHEETS	SHEET NO.
67	(S,W)R-2,W-2,PB	SANGAMON	412	153
CONTRACT NO. 92621				
ILLINOIS FED. AID PROJECT				



LEGEND

- LINEAR ITEM TO BE REMOVED
- TREE REMOVAL (ACRE)
- PAVEMENT REMOVAL (SQ YD)
- PAVED SHOULDER REMOVAL (SQ YD)
- DRIVEWAY PAVEMENT REMOVAL (SQ YD)
- SIDEWALK REMOVAL (SQ FT)
- ITEM TO BE RELOCATED BY OTHERS
- ITEM TO BE RELOCATED
- ITEM TO BE ADJUSTED
- ITEM TO BE REMOVED
- TREE REMOVAL



MODEL Path: I:\Projects\2012 Jobs\11-97-S\0013_QEI_DE_IF_Plane_IL_97\11-97-S\0013_QEI_DE_IF_Plane_IL_97\11-97-S\0013_QEI_DE_IF_Plane_IL_97.dwg
 FILE NAME: S:\Projects\2012 Jobs\11-97-S\0013_QEI_DE_IF_Plane_IL_97\11-97-S\0013_QEI_DE_IF_Plane_IL_97.dwg



USER NAME = RGoertz	DESIGNED - MW	REVISED -
	DRAWN - MW	REVISED -
PLOT SCALE = 100,0000' / in.	CHECKED - FBN	REVISED -
PLOT DATE = 5/8/2026	DATE - 05/08/2026	REVISED -

**STATE OF ILLINOIS
DEPARTMENT OF TRANSPORTATION**

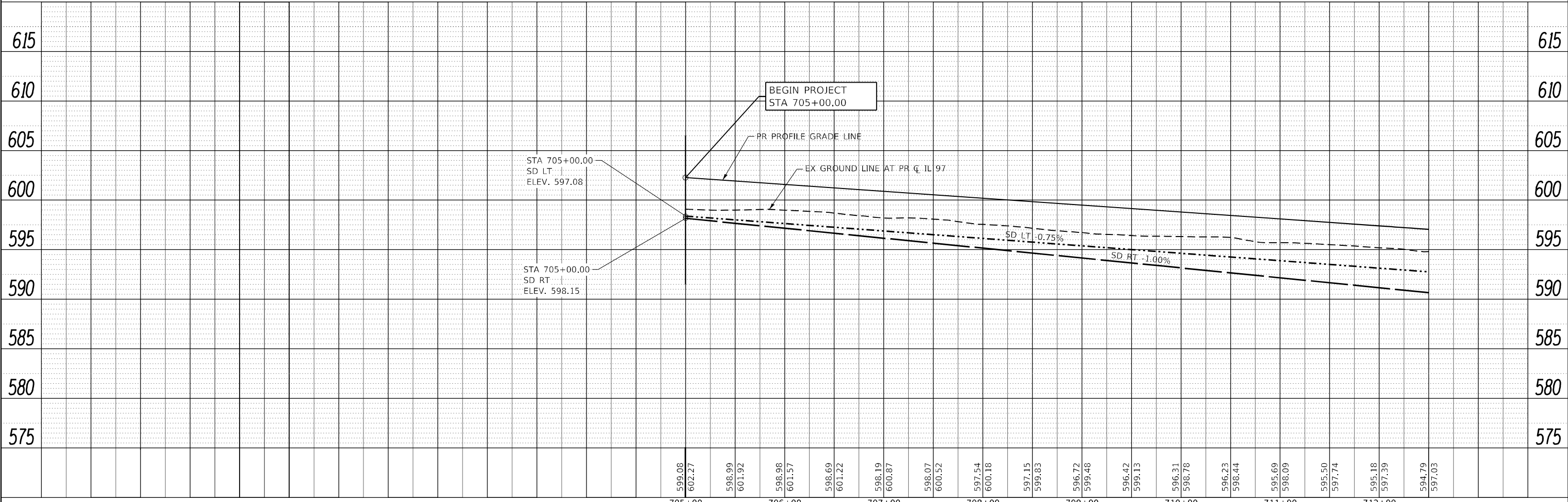
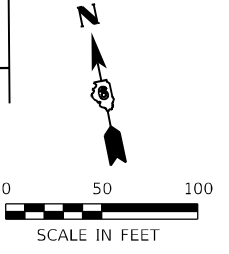
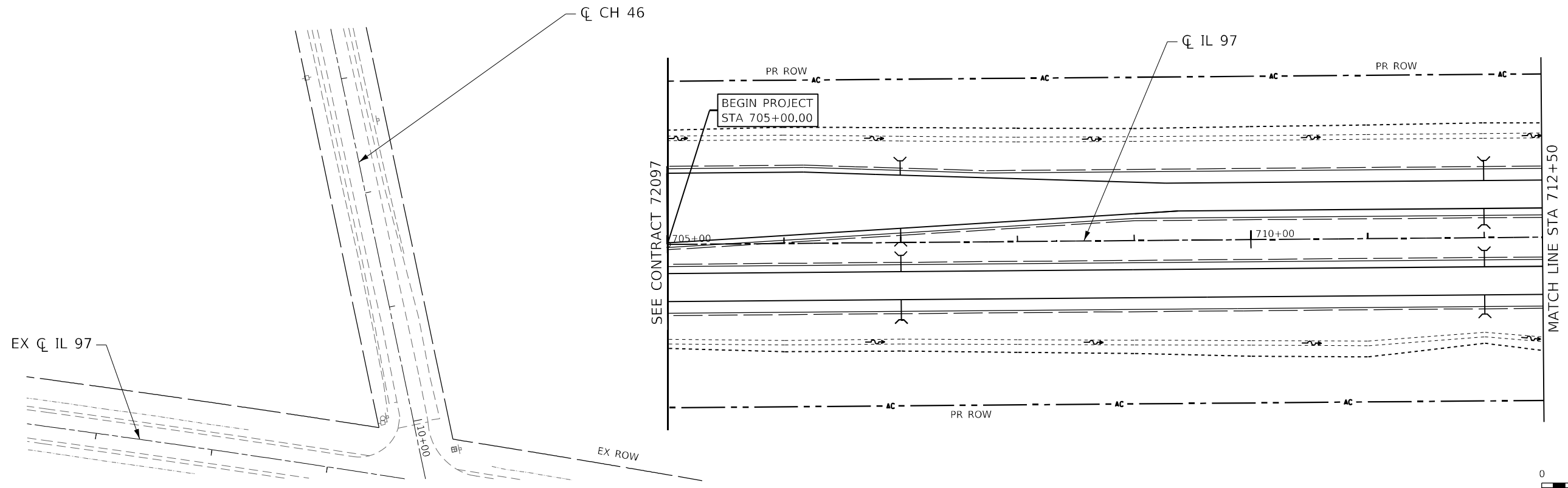
SANGAMON VALLEY TRAIL REMOVAL PLANS	
SCALE: 1" = 50'	SHEET 18 OF 18 SHEETS STA. 1184+00.00 TO STA. 1195+00.00

F.A.P. RTE.	SECTION	COUNTY	TOTAL SHEETS	SHEET NO.
67	(S,W)R-2,W-2,PB	SANGAMON	412	154
CONTRACT NO. 92621				
ILLINOIS FED. AID PROJECT				

PLAN	SURVEYED	DATE
	PLOTTED	BY
	ALIGNMENT CHECKED	
	GRADE CHECKED	
	STRUCTURE NOTATION CHECKED	
	CADD FILE NAME	
	NO.	

PROFILE	SURVEYED	DATE
	PLOTTED	BY
	GRADES CHECKED	
	STRUCTURE NOTATION CHECKED	
	CADD FILE NAME	
	NO.	

MODEL: Default
 FILE NAME: S:\projects\2012_08\517-95-510013_061.DWG Prime IL 97\9517-95-510013_061.DWG
 SHEET: 67 OF 155



**STATE OF ILLINOIS
 DEPARTMENT OF TRANSPORTATION**

**IL 97
 DRAINAGE PLAN AND PROFILE**

F.A.P. RTE.	SECTION	COUNTY	TOTAL SHEETS	SHEET NO.
67	(S,W)R-2,W-2,PB	SANGAMON	412	155
CONTRACT NO. 92621				

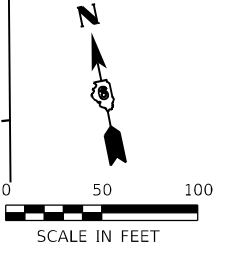
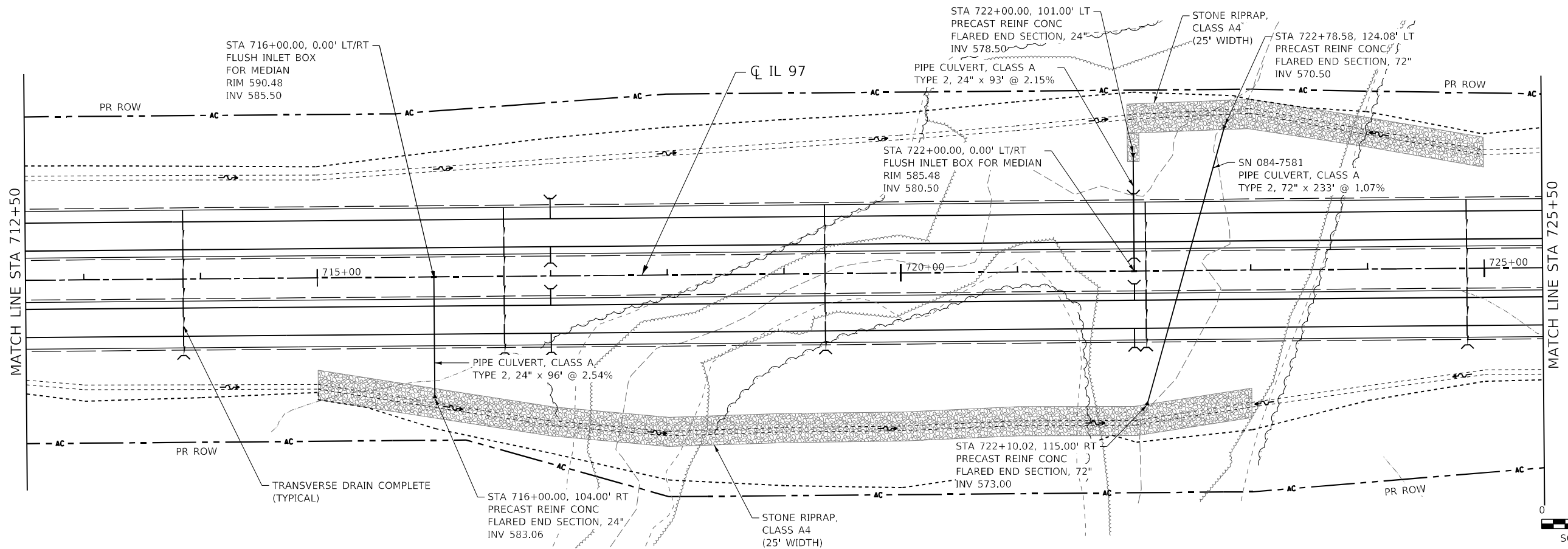


USER NAME = RGoertz	DESIGNED - SCD	REVISED -
PLOT SCALE = 100,000' / in.	DRAWN - SCD	REVISED -
PLOT DATE = 5/8/2026	CHECKED - FBN	REVISED -
	DATE - 05/08/2026	REVISED -

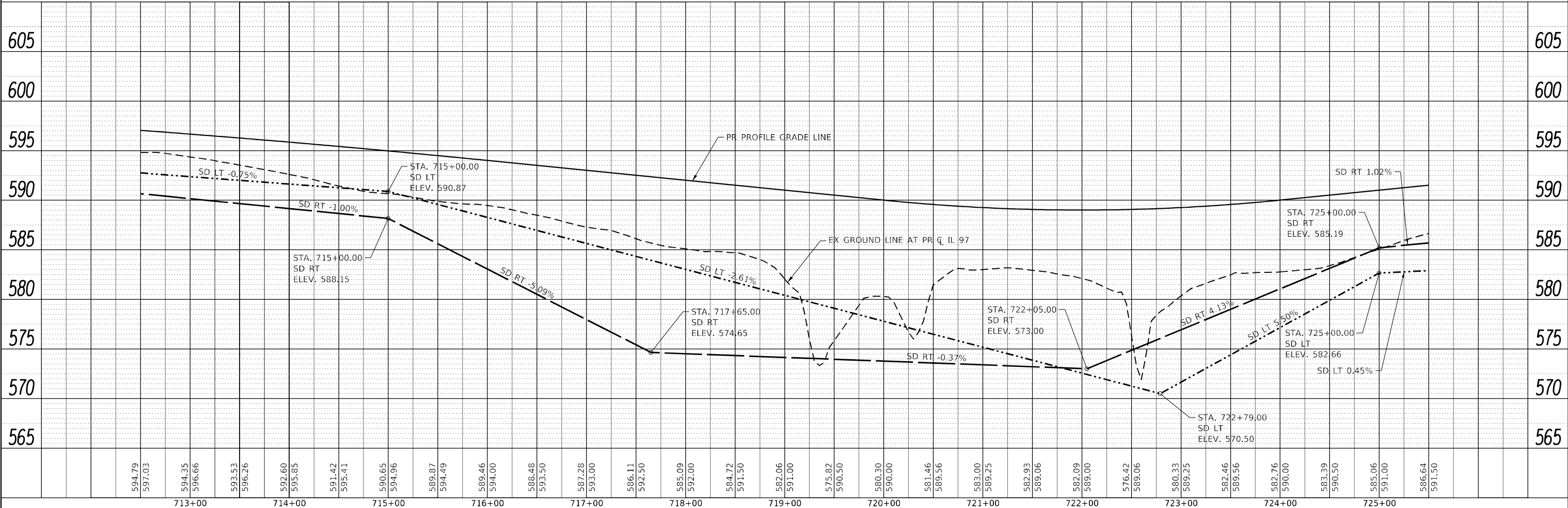
SCALE: 1" = 50' SHEET 1 OF 20 SHEETS STA. 705+00.00 TO STA. 712+50.00

ILLINOIS FED. AID PROJECT

PLAN	SURVEYED	DATE
	PLOTTED	BY
	ALIGNMENT CHECKED	
	GRADE CHECKED	
	STRUCTURE NOTATION CHECKED	
	NOTE BOOK NO.	
	CADD FILE NAME	



PROFILE	SURVEYED	DATE
	PLOTTED	BY
	GRADES CHECKED	
	STRUCTURE NOTATION CHECKED	
	NOTE BOOK NO.	
	CADD FILE NAME	



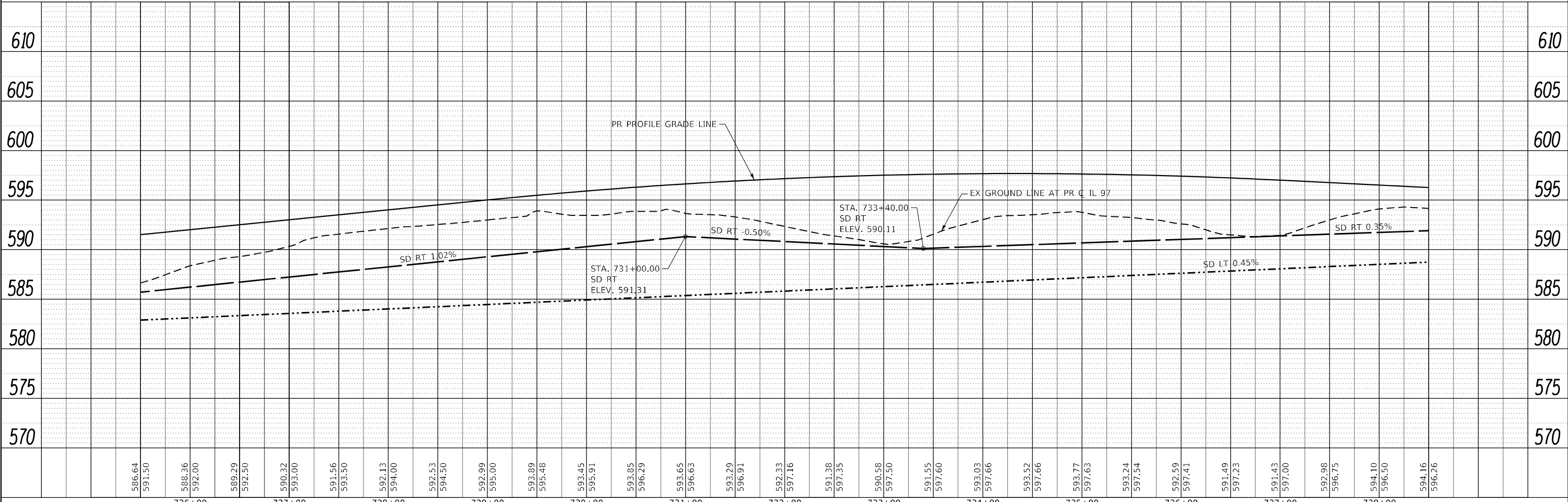
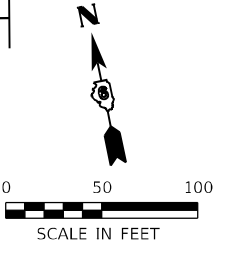
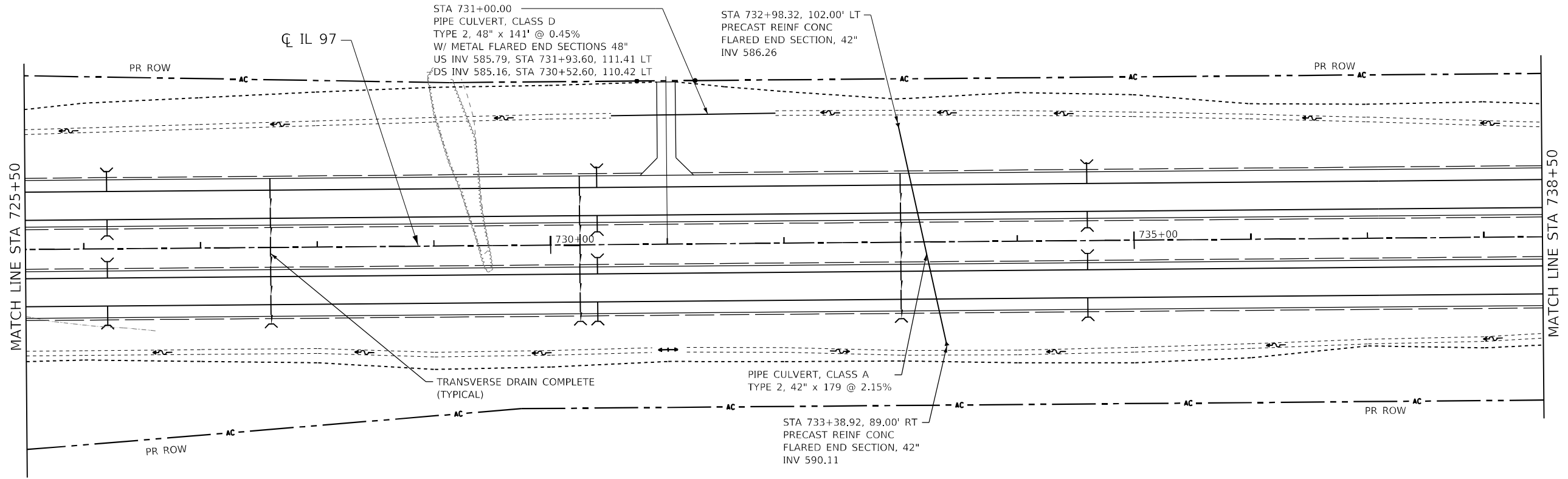
MODEL: Default
 FILE NAME: S:\projects\2021_08\17-95-510013_011.DWG
 USER: RGoertz
 DATE: 5/8/2026

 QUIGG ENGINEERING INC	USER NAME = RGoertz PLOT SCALE = 100,0000' / in. PLOT DATE = 5/8/2026	DESIGNED - SCD DRAWN - SCD CHECKED - FBN DATE - 05/08/2026	REVISED - REVISED - REVISED - REVISED -	STATE OF ILLINOIS DEPARTMENT OF TRANSPORTATION	IL 97 DRAINAGE PLAN AND PROFILE		F.A.P. RTE. 67 SECTION (S,W)R-2,W-2,PB COUNTY SANGAMON CONTRACT NO. 92621	TOTAL SHEETS 412 SHEET NO. 156
	SCALE: 1" = 50'		SHEET 2 OF 20 SHEETS		STA. 712+50.00 TO STA. 725+50.00		ILLINOIS FED. AID PROJECT	

PLAN	SURVEYED	DATE
	PLOTTED	BY
	ALIGNMENT CHECKED	
	NOTE BOOK	
	NO.	
	CADD FILE NAME	

PROFILE	SURVEYED	DATE
	PLOTTED	BY
	GRADES CHECKED	
	NOTE BOOK	
	NO.	
	STRUCTURE NOTATIONS	

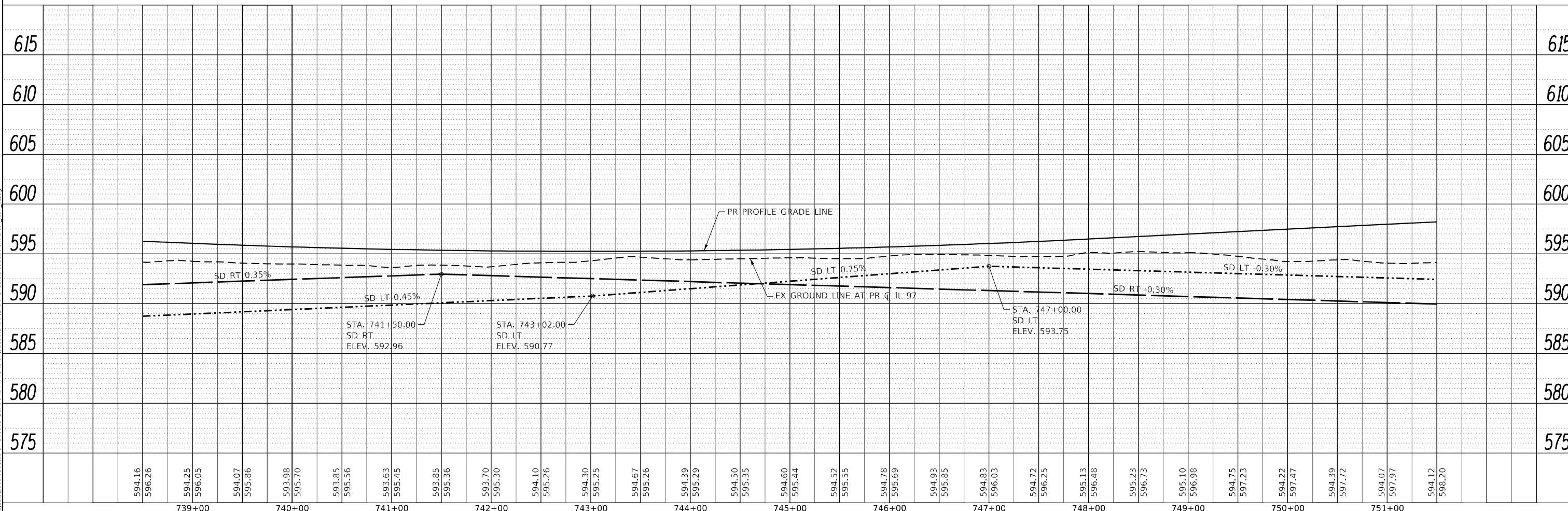
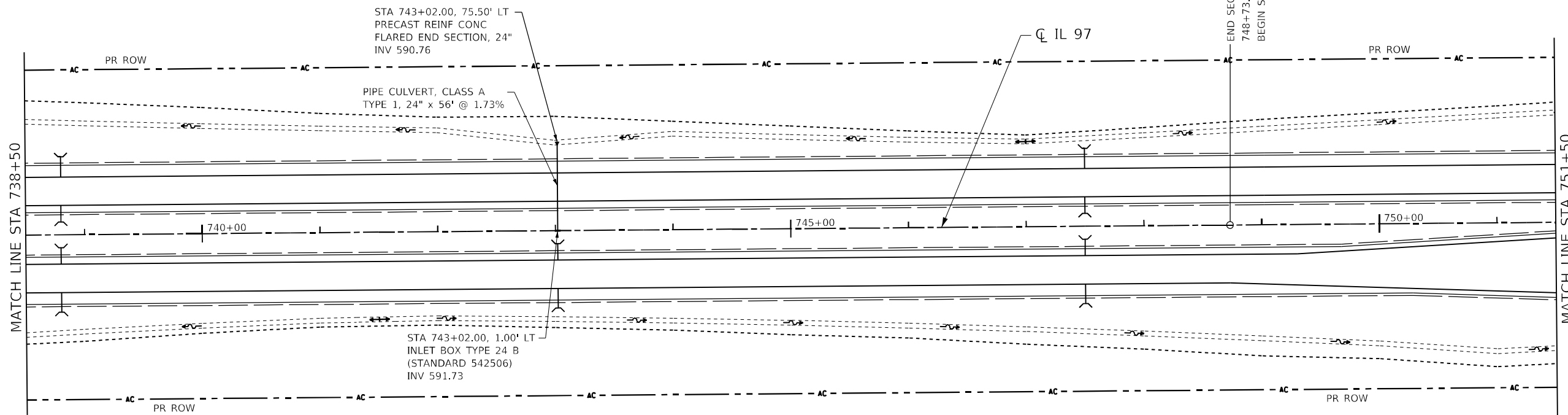
MODEL: Default
 FILE NAME: S:\projects\2012_08\517-95-10013_011.DWG
 I:\Projects\11-9733621\CADD\CADD_Sheets\080529-11-9733621.dwg



 QUIGG ENGINEERING INC	USER NAME = RGoertz PLOT SCALE = 100,0000' / in. PLOT DATE = 5/8/2026	DESIGNED - SCD DRAWN - SCD CHECKED - FBN DATE - 05/08/2026	REVISED - REVISED - REVISED - REVISED -	STATE OF ILLINOIS DEPARTMENT OF TRANSPORTATION	IL 97 DRAINAGE PLAN AND PROFILE		F.A.P. RTE. 67 SECTION (S,W)R-2,W-2,PB	COUNTY SANGAMON	TOTAL SHEETS 412 SHEET NO. 157	CONTRACT NO. 92621
	SCALE: 1" = 50' SHEET 3 OF 20 SHEETS STA. 725+50.00 TO STA. 738+50.00	ILLINOIS FED. AID PROJECT								

PLAN	SURVEYED	DATE
	BY	
	PLOTTED	
	ALIGNMENT CHECKED	
	NOTE BOOK NO.	
	CADD FILE NAME	

PROFILE	SURVEYED	DATE
	BY	
	PLOTTED	
	GRADES CHECKED	
	NOTE BOOK NO.	
	STRUCTURE NOTATIONS CHECKED	



MODEL: Default
 FILE NAME: S:\projects\2012_08\517-95-10013-DP1-DP1-97392671\CADD\CADD_Sheets\08517-95-10013-DP1-DP1-97392671.dwg



USER NAME =	RGertz
PLOT SCALE =	100,0000' / in.
PLOT DATE =	5/8/2026

DESIGNED -	SCD	REVISED -	
DRAWN -	SCD	REVISED -	
CHECKED -	FBN	REVISED -	
DATE -	05/08/2026	REVISED -	

STATE OF ILLINOIS
 DEPARTMENT OF TRANSPORTATION

IL 97
 DRAINAGE PLAN AND PROFILE

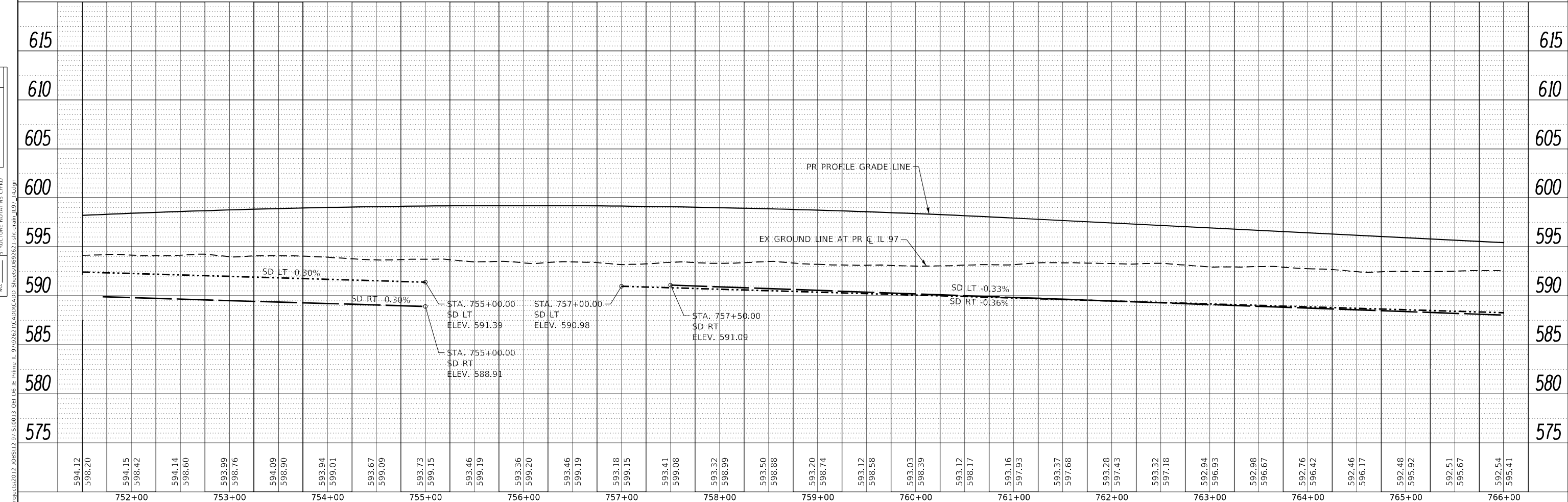
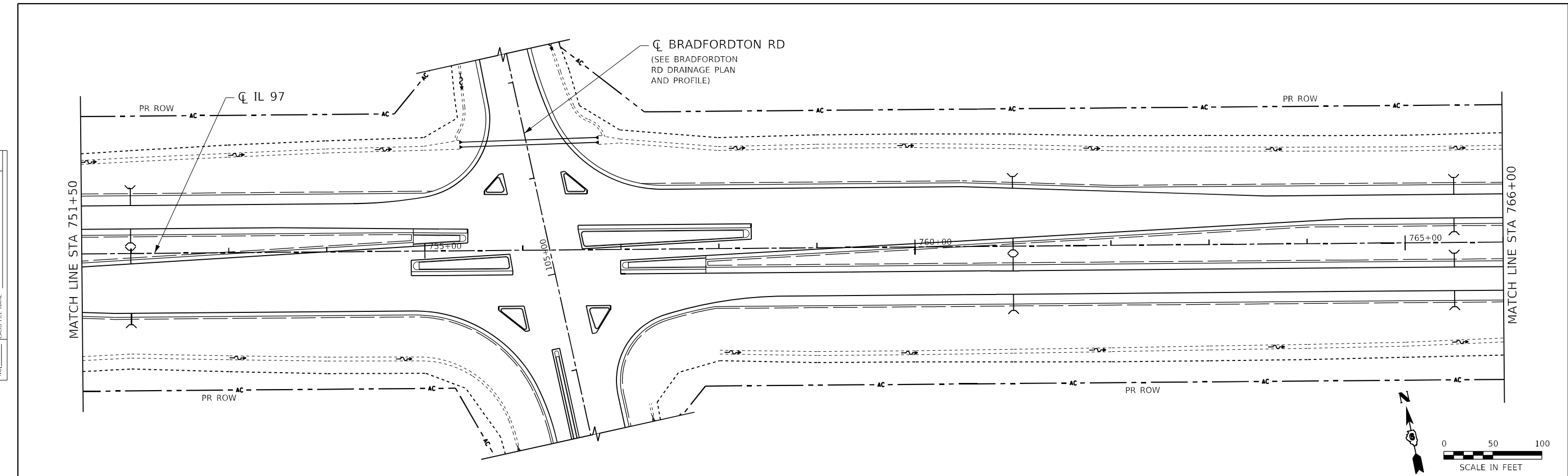
SCALE: 1" = 50' SHEET 4 OF 20 SHEETS STA. 738+50.00 TO STA. 751+50.00

F.A.P. RTE.	SECTION	COUNTY	TOTAL SHEETS	SHEET NO.
67	(S,W)R-2,W-2,PB	SANGAMON	412	158
CONTRACT NO. 92621				

ILLINOIS FED. AID PROJECT

PLAN	SURVEYED	DATE
	PLOTTED	BY
	ALIGNMENT CHECKED	
	GRADE CHECKED	
	STRUCTURE NOTATION CHECKED	
	NOTE BOOK NO.	
	CADD FILE NAME	

PROFILE	SURVEYED	DATE
	PLOTTED	BY
	GRADES CHECKED	
	STRUCTURE NOTATION CHECKED	
	NOTE BOOK NO.	
	CADD FILE NAME	



594.12	598.20	594.15	598.42	594.14	598.60	593.99	598.76	594.09	598.90	593.94	599.01	593.67	599.09	593.73	599.15	593.46	599.19	593.36	599.20	593.46	599.19	593.18	599.15	593.41	599.08	593.32	598.99	593.50	598.88	593.20	598.74	593.12	598.58	593.03	598.39	593.12	598.17	593.16	597.93	593.37	597.68	593.28	597.43	593.32	597.18	592.94	596.93	592.96	596.67	592.76	596.42	592.46	596.17	592.48	595.92	592.51	595.67	592.54	595.41
752+00		753+00		754+00		755+00		756+00		757+00		758+00		759+00		760+00		761+00		762+00		763+00		764+00		765+00		766+00																															

QEI
QUIGG ENGINEERING INC

USER NAME = RGoertz	DESIGNED - SCD	REVISED -
	DRAWN - SCD	REVISED -
PLOT SCALE = 100,0000' / in.	CHECKED - FBN	REVISED -
PLOT DATE = 5/8/2026	DATE - 05/08/2026	REVISED -

STATE OF ILLINOIS
DEPARTMENT OF TRANSPORTATION

IL 97
DRAINAGE PLAN AND PROFILE

SCALE: 1" = 50'

SHEET 5 OF 20 SHEETS

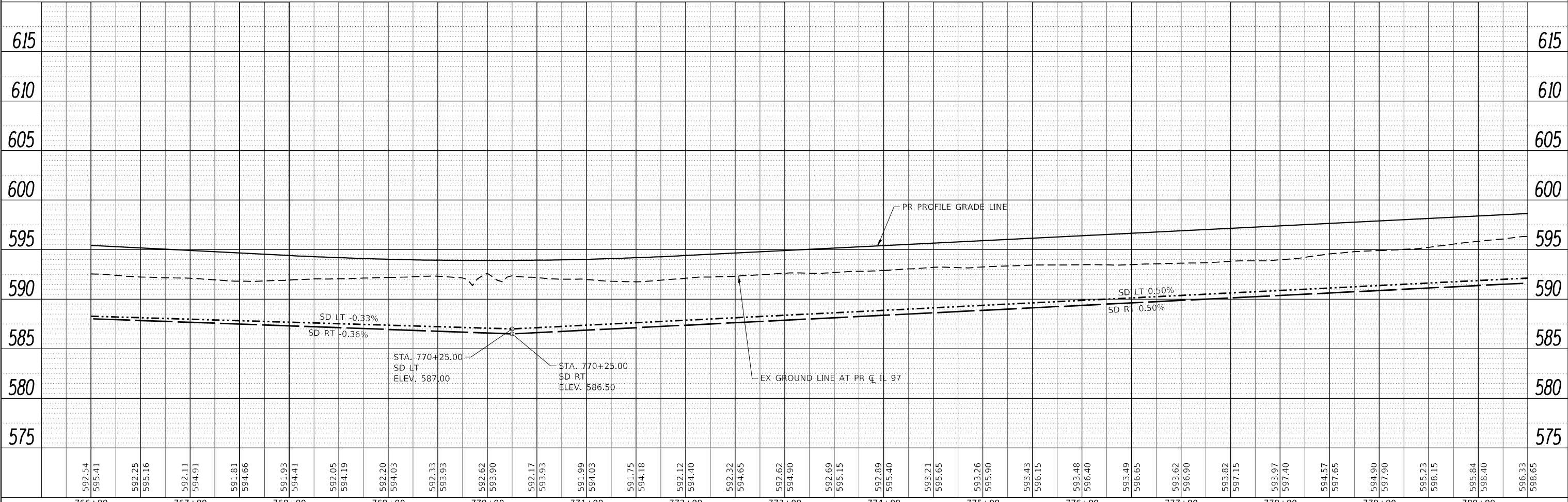
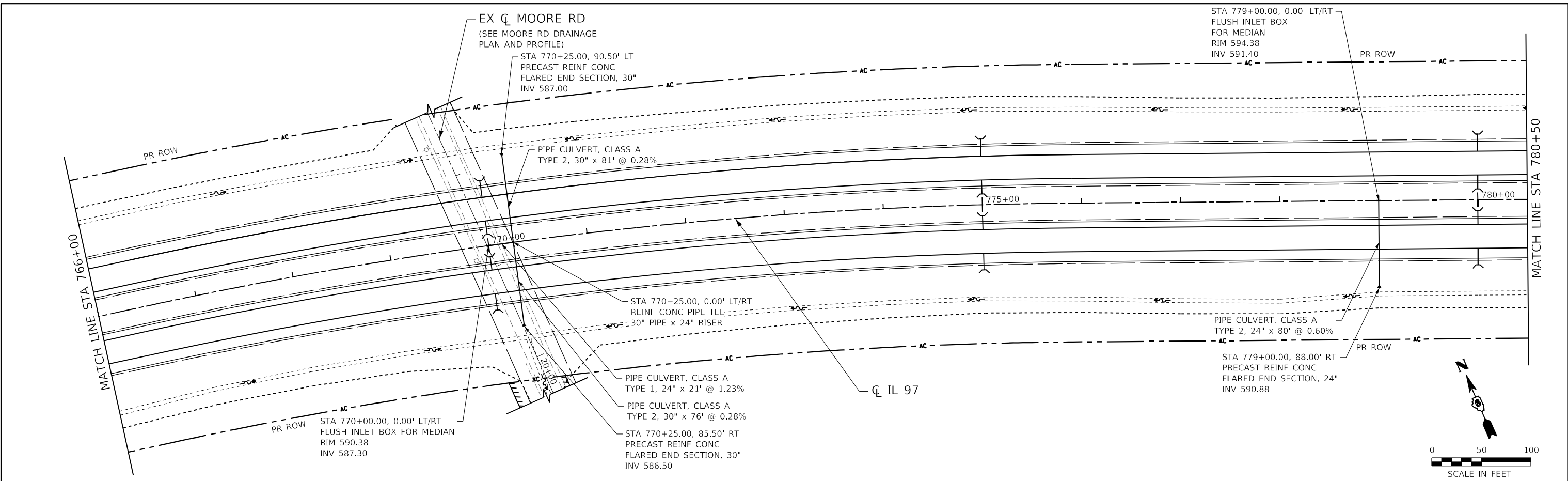
STA. 751+50.00 TO STA. 766+00.00

F.A.P. RTE. 67	SECTION (S,W)R-2,W-2,PB	COUNTY SANGAMON	TOTAL SHEETS 412	SHEET NO. 159
CONTRACT NO. 92621			ILLINOIS FED. AID PROJECT	

PLAN	SURVEYED	DATE
	PLOTTED	BY
	ALIGNED	CHECKED
	NOTE BOOK	NO.
	CADD FILE NAME	

PROFILE	SURVEYED	DATE
	PLOTTED	BY
	GRADES CHECKED	
	STRUCTURE NOTATIONS CHECKED	
	NO.	

MODEL: Default
 FILE NAME: S:\projects\2012_08\517-95-10013_011.DWG
 I:\projects\2012_08\517-95-10013_011.DWG
 I:\projects\2012_08\517-95-10013_011.DWG



766+00	592.54	595.41	767+00	592.11	594.91	768+00	591.81	594.66	769+00	592.20	594.03	770+00	592.33	593.93	771+00	591.75	594.18	772+00	592.12	594.40	773+00	592.32	594.65	774+00	592.69	595.15	775+00	593.26	595.90	776+00	593.43	596.15	777+00	593.49	596.65	778+00	593.62	596.90	779+00	593.82	597.15	780+00	593.97	597.40	594.57	597.65	594.90	597.90	595.23	598.15	595.84	598.40	596.33	598.65
--------	--------	--------	--------	--------	--------	--------	--------	--------	--------	--------	--------	--------	--------	--------	--------	--------	--------	--------	--------	--------	--------	--------	--------	--------	--------	--------	--------	--------	--------	--------	--------	--------	--------	--------	--------	--------	--------	--------	--------	--------	--------	--------	--------	--------	--------	--------	--------	--------	--------	--------	--------	--------	--------	--------



USER NAME =	RGertz	DESIGNED -	SCD	REVISED -	
		DRAWN -	SCD	REVISED -	
PLOT SCALE =	100,000' / in.	CHECKED -	FBN	REVISED -	
PLOT DATE =	5/8/2026	DATE -	05/08/2026	REVISED -	

STATE OF ILLINOIS
 DEPARTMENT OF TRANSPORTATION

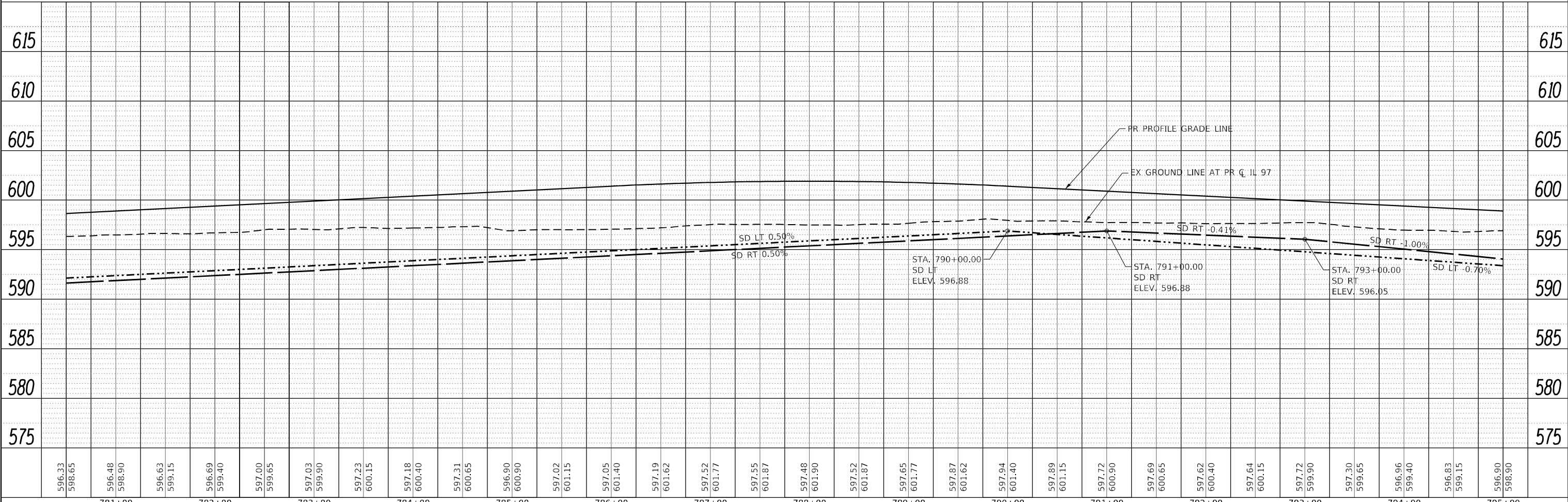
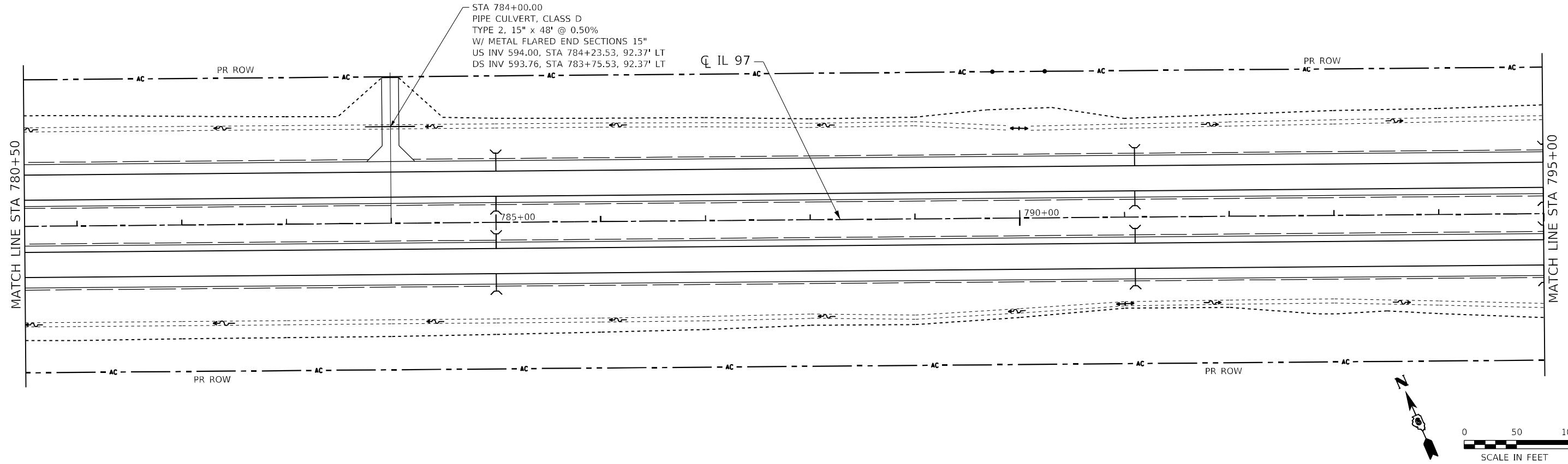
IL 97	
DRAINAGE PLAN AND PROFILE	
SCALE: 1" = 50'	SHEET 6 OF 20 SHEETS
STA. 766+00.00 TO STA. 780+50.00	

F.A.P. RTE.	SECTION	COUNTY	TOTAL SHEETS	SHEET NO.
67	(S,W)R-2,W-2,PB	SANGAMON	412	160
CONTRACT NO. 92621				
ILLINOIS FED. AID PROJECT				

PLAN	SURVEYED	DATE
	PLOTTED	BY
	ALIGNMENT CHECKED	
	GRADE CHECKED	
	STRUCTURE NOTATION CHECKED	
	NOTE BOOK NO.	
	CADD FILE NAME	

PROFILE	SURVEYED	DATE
	PLOTTED	BY
	GRADES CHECKED	
	STRUCTURE NOTATION CHECKED	
	NOTE BOOK NO.	
	CADD FILE NAME	

MODEL: Default
 FILE NAME: S:\projects\2012_08\117-91-510013_011.DWG
 I:\Prime-IL-913\913\117-91-510013_011.dwg
 I:\Prime-IL-913\913\117-91-510013_011.dwg
 I:\Prime-IL-913\913\117-91-510013_011.dwg



596.33	598.65	596.48	598.90	596.63	599.15	596.69	599.40	597.00	599.65	597.03	599.90	597.23	600.15	597.18	600.40	597.31	600.65	596.90	600.90	597.02	601.15	597.05	601.40	597.19	601.62	597.52	601.77	597.55	601.87	597.48	601.90	597.52	601.87	597.65	601.77	597.87	601.62	597.94	601.40	597.89	601.15	597.72	600.90	597.69	600.65	597.62	600.40	597.64	600.15	597.72	599.90	597.30	599.65	596.96	599.40	596.83	599.15	596.90	598.90
781+00		782+00		783+00		784+00		785+00		786+00		787+00		788+00		789+00		790+00		791+00		792+00		793+00		794+00		795+00																															



USER NAME = RGoertz	DESIGNED - SCD	REVISED -
	DRAWN - SCD	REVISED -
PLOT SCALE = 100,000' / in.	CHECKED - FBN	REVISED -
PLOT DATE = 5/8/2026	DATE - 05/08/2026	REVISED -

STATE OF ILLINOIS
 DEPARTMENT OF TRANSPORTATION

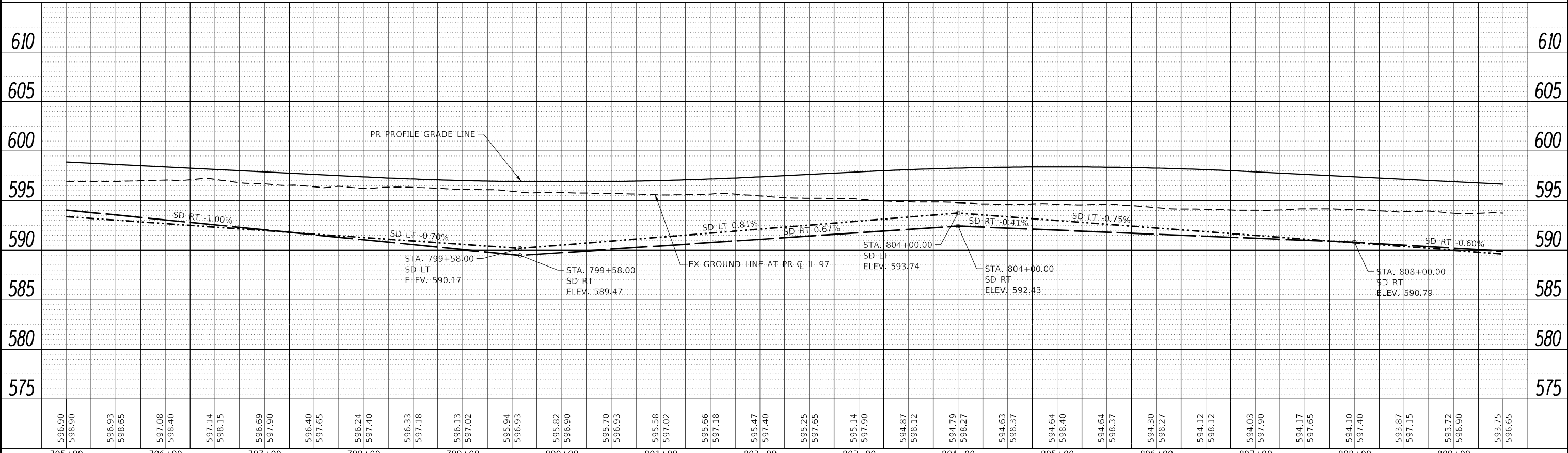
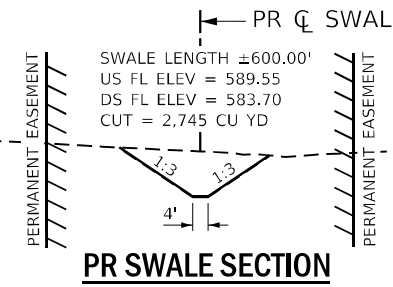
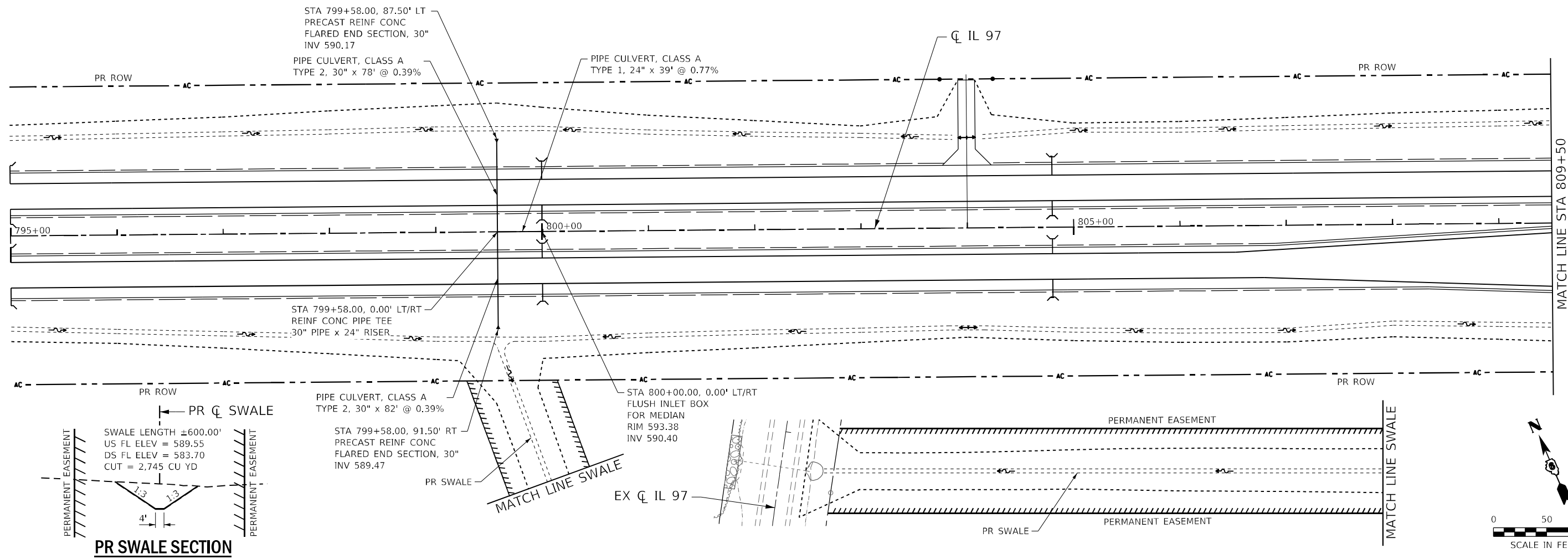
IL 97	
DRAINAGE PLAN AND PROFILE	
SCALE: 1" = 50'	SHEET 7 OF 20 SHEETS
STA. 780+50.00 TO STA. 795+00.00	

F.A.P. RTE. 67	SECTION (S,W)R-2,W-2,PB	COUNTY SANGAMON	TOTAL SHEETS 412	SHEET NO. 161
CONTRACT NO. 92621				
ILLINOIS FED. AID PROJECT				

PLAN	SURVEYED	DATE
	PLOTTED	BY
	ALIGNMENT CHECKED	
	GRADE CHECKED	
	STRUCTURE NOTATION CHECKED	
	CADD FILE NAME	
	NO.	

PROFILE	SURVEYED	DATE
	PLOTTED	BY
	GRADES CHECKED	
	STRUCTURE NOTATION CHECKED	
	CADD FILE NAME	
	NO.	

MODEL: Default
 FILE NAME: S:\projects\2012_08\117-97-510013_011.DWG
 I:\Projects\117-97-510013_011.DWG
 I:\Projects\117-97-510013_011.DWG
 I:\Projects\117-97-510013_011.DWG



795+00	796+00	797+00	798+00	799+00	800+00	801+00	802+00	803+00	804+00	805+00	806+00	807+00	808+00	809+00																																													
596.90	598.90	596.93	598.65	597.08	598.40	597.14	598.15	596.69	597.90	596.40	597.65	596.24	597.40	596.33	597.18	596.13	597.02	595.94	596.93	595.82	596.90	595.70	596.93	595.58	597.02	595.66	597.18	595.47	597.40	595.25	597.65	595.14	597.90	594.87	598.12	594.79	598.27	594.63	598.37	594.64	598.40	594.64	598.37	594.30	598.27	594.12	598.12	594.03	597.90	594.17	597.65	594.10	597.40	593.87	597.15	593.72	596.90	593.75	596.65



USER NAME = RGoertz	DESIGNED - SCD	REVISED -
	DRAWN - SCD	REVISED -
PLOT SCALE = 100,0000' / in.	CHECKED - FBN	REVISED -
PLOT DATE = 5/8/2026	DATE - 05/08/2026	REVISED -

STATE OF ILLINOIS
 DEPARTMENT OF TRANSPORTATION

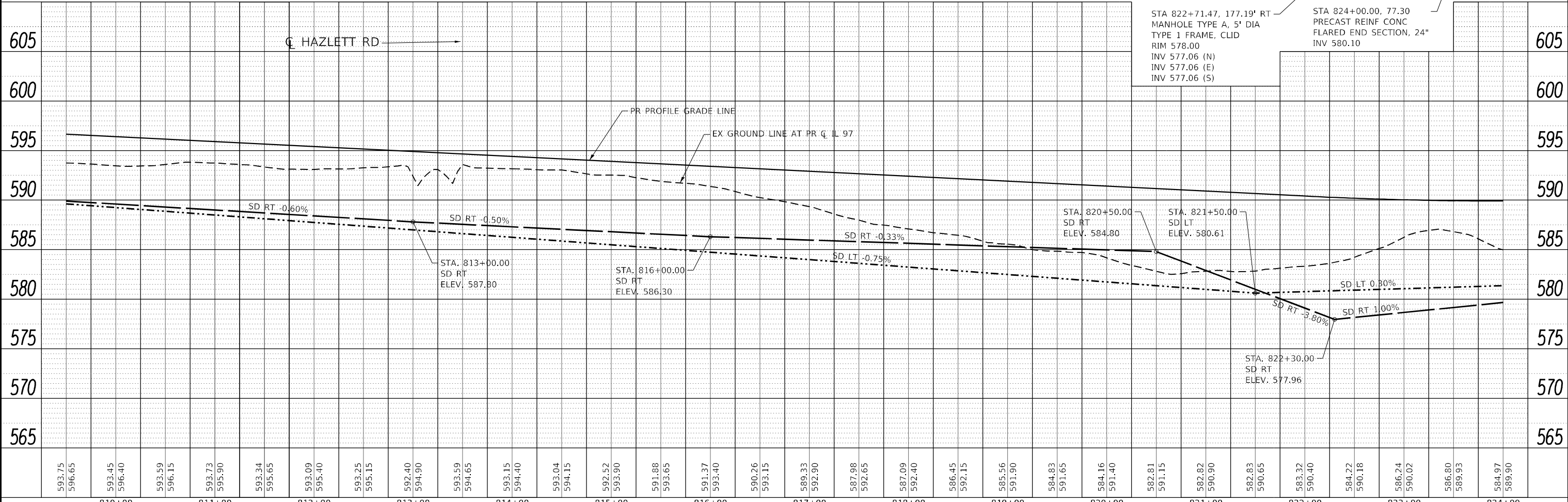
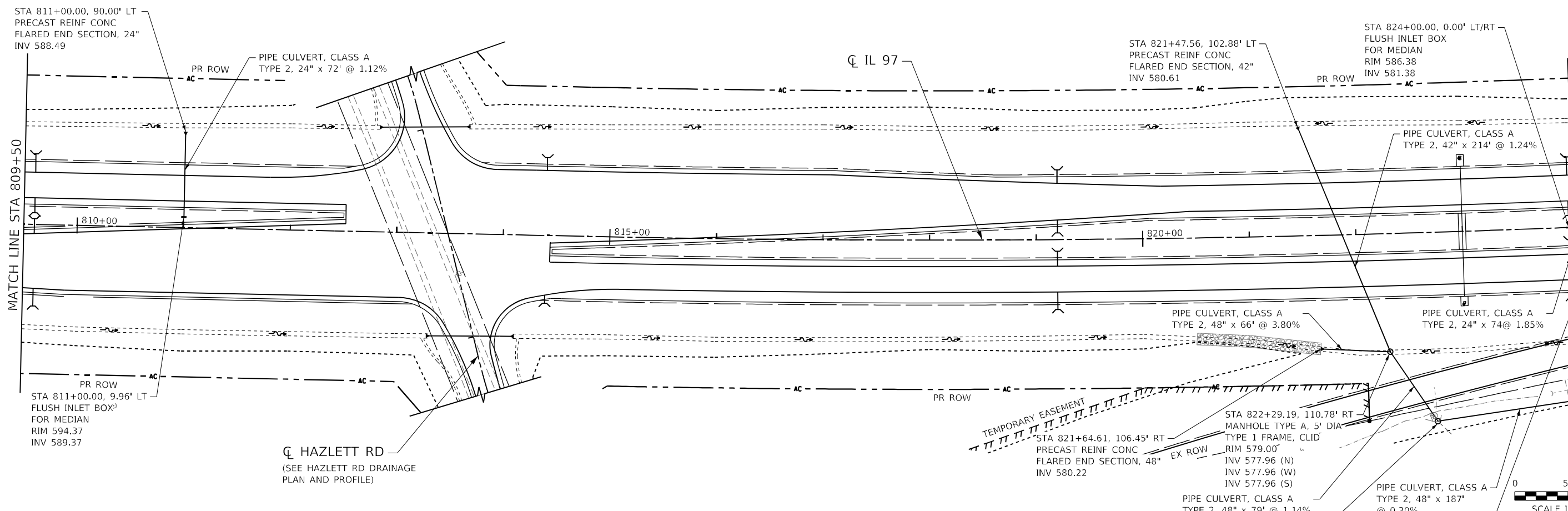
IL 97	
DRAINAGE PLAN AND PROFILE	
SCALE: 1" = 50'	SHEET 8 OF 20 SHEETS
STA. 795+00.00 TO STA. 809+50.00	

F.A.P. RTE. 67	SECTION (S,W)R-2,W-2,PB	COUNTY SANGAMON	TOTAL SHEETS 412	SHEET NO. 162
CONTRACT NO. 92621				
ILLINOIS FED. AID PROJECT				

PLAN	SURVEYED	DATE
	PLOTTED	BY
	ALIGNED	CHECKED
	FILED	NO.
	NOTE BOOK	NO.
	CADD FILE NAME	

PROFILE	SURVEYED	DATE
	PLOTTED	BY
	GRADES CHECKED	
	STRUCTURE NOTATIONS CHECKED	
	NOTE BOOK	NO.
	FILED	NO.

MODEL: Defaulr
 FILE NAME: S:\projects\2012_09\117-91-510013_011.DWG
 PROJECT: IL 97 Prime IL 973621\CADD\CADD - Structures\117-91-510013_011.dwg



USER NAME	= RGoertz	DESIGNED	- SCD	REVISED	-
		DRAWN	- SCD	REVISED	-
PLOT SCALE	= 100,0000' / in.	CHECKED	- FBN	REVISED	-
PLOT DATE	= 5/8/2026	DATE	- 05/08/2026	REVISED	-

**STATE OF ILLINOIS
 DEPARTMENT OF TRANSPORTATION**

**IL 97
 DRAINAGE PLAN AND PROFILE**

SCALE: 1" = 50'
 SHEET 9 OF 20 SHEETS
 STA. 809+50.00 TO STA. 824+05.00

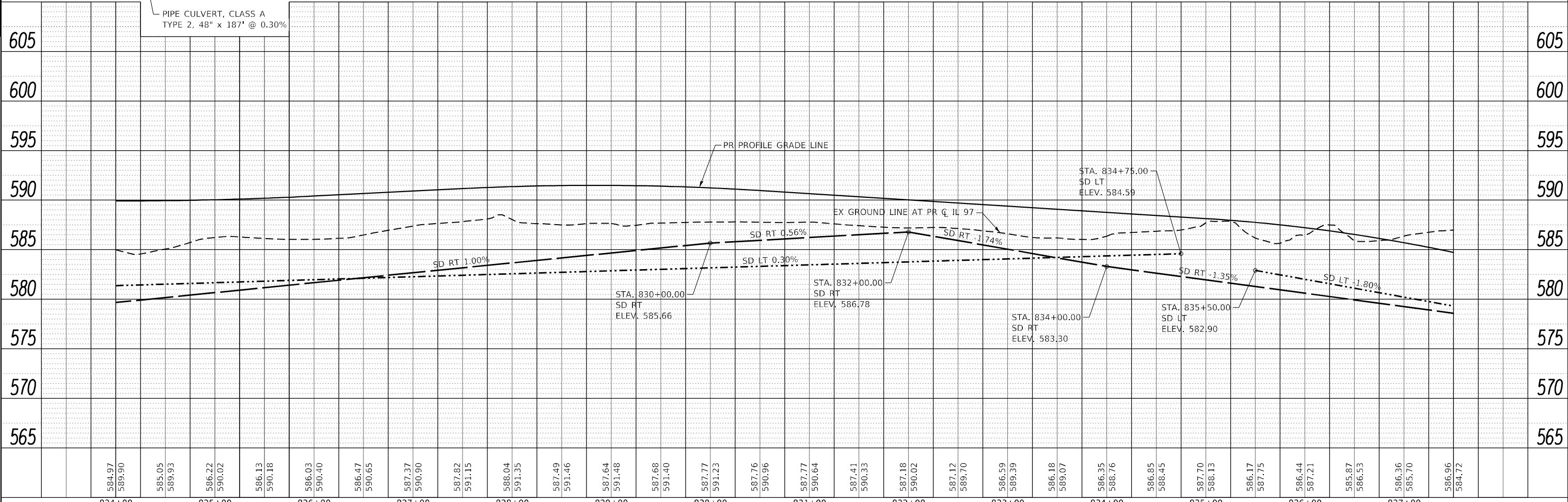
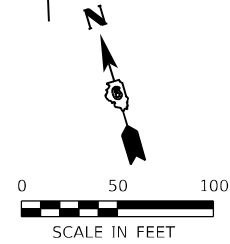
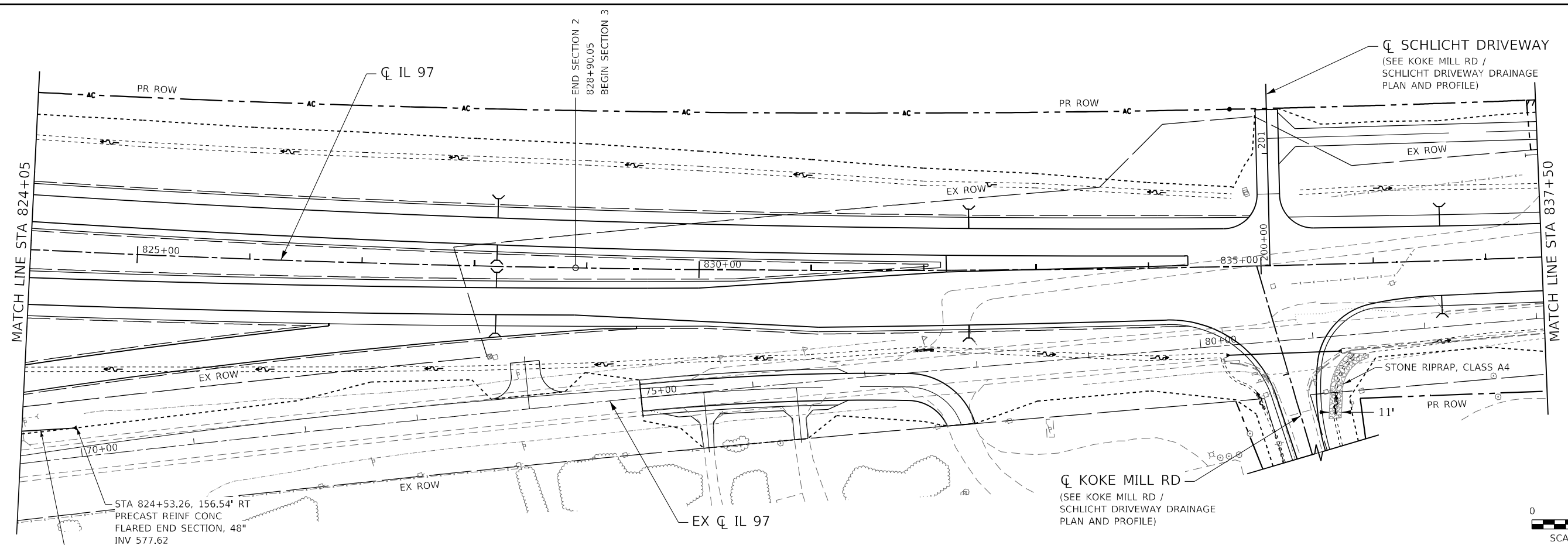
F.A.P. RTE.	SECTION	COUNTY	TOTAL SHEETS	SHEET NO.
67	(S,W)R-2,W-2,PB	SANGAMON	412	163
				CONTRACT NO. 92621
				ILLINOIS FED. AID PROJECT



PLAN	SURVEYED	DATE
	PLOTTED	BY
	ALIGNMENT CHECKED	
	STRUCTURE NOTATION CHECKED	
	NOTE BOOK NO.	
	CADD FILE NAME	

PROFILE	SURVEYED	DATE
	PLOTTED	BY
	GRADES CHECKED	
	STRUCTURE NOTATION CHECKED	
	NOTE BOOK NO.	
	CADD FILE NAME	

MODEL: Default
 FILE NAME: S:\projects\2012_08\117-91-510013_011.DWG
 I:\Projects\117-91-510013_011.DWG
 I:\Projects\117-91-510013_011.DWG
 I:\Projects\117-91-510013_011.DWG



824+00	825+00	826+00	827+00	828+00	829+00	830+00	831+00	832+00	833+00	834+00	835+00	836+00	837+00																																										
584.97	589.90	585.05	589.93	586.22	590.02	586.13	590.18	586.03	590.40	586.47	590.65	587.37	590.90	587.82	591.15	588.04	591.35	587.49	591.46	587.64	591.48	587.68	591.40	587.77	591.23	587.76	590.96	587.77	590.64	587.41	590.33	587.18	590.02	587.12	589.70	586.59	589.39	586.18	589.07	586.35	588.76	586.85	588.45	587.70	588.13	586.17	587.75	586.44	587.21	585.87	586.53	586.36	585.70	586.96	584.72



USER NAME = RGoertz	DESIGNED - SCD	REVISED -
PLOT SCALE = 100,0000' / in.	DRAWN - SCD	REVISED -
PLOT DATE = 5/8/2026	CHECKED - FBN	REVISED -
	DATE - 05/08/2026	REVISED -

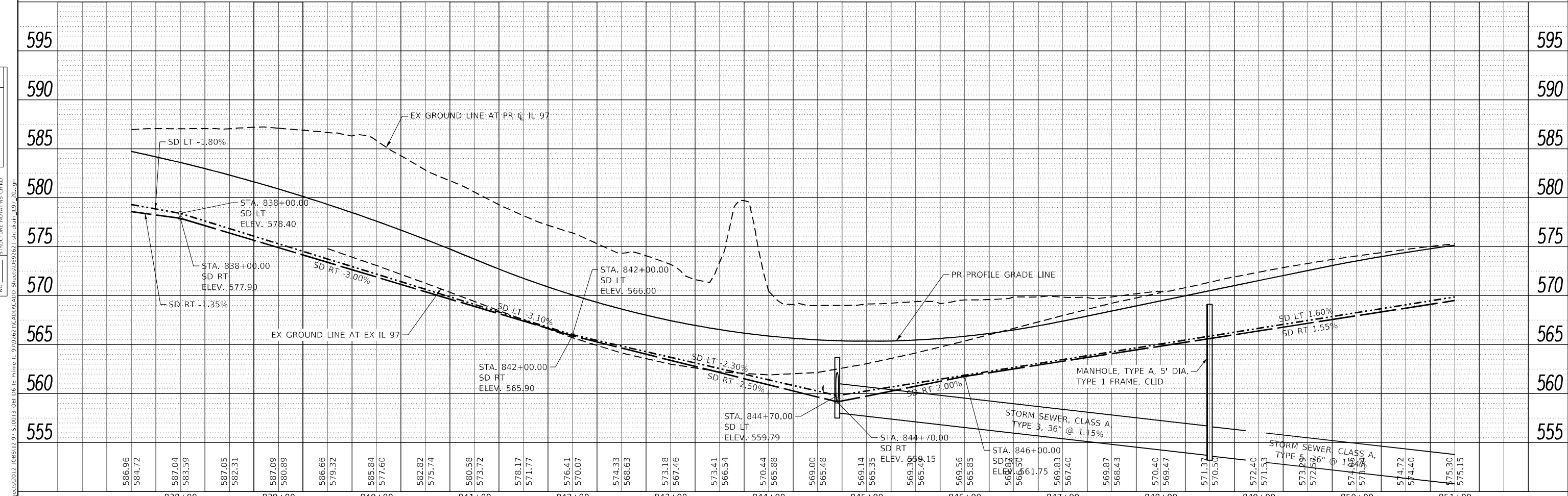
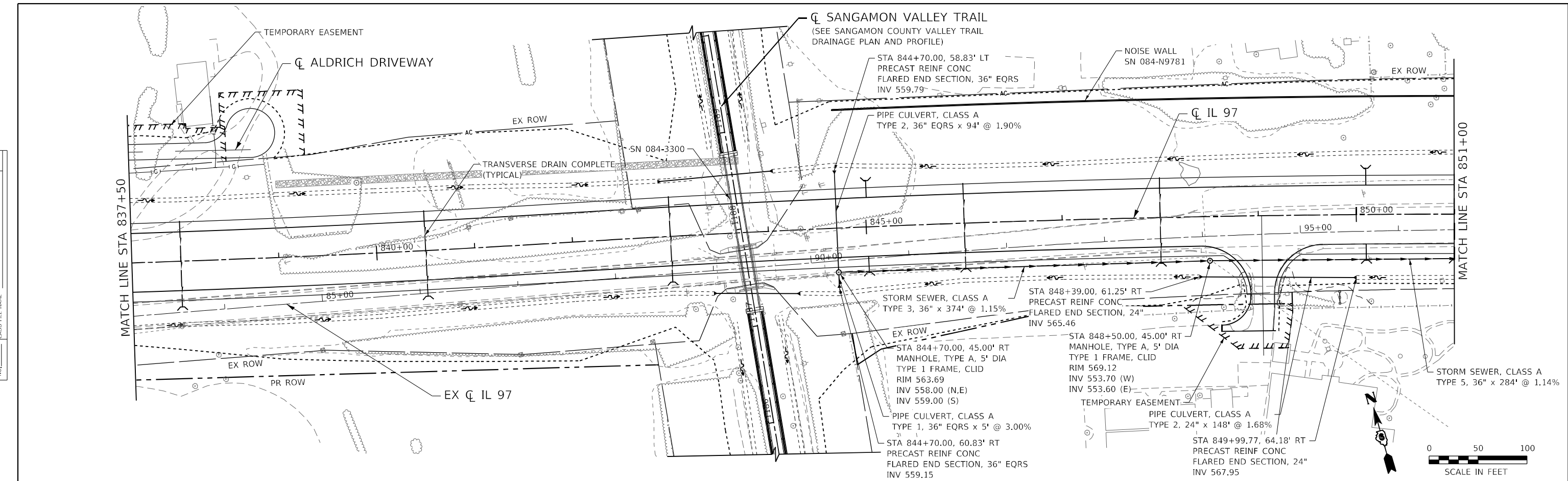
STATE OF ILLINOIS
 DEPARTMENT OF TRANSPORTATION


IL 97	
DRAINAGE PLAN AND PROFILE	
SCALE: 1" = 50'	SHEET 10 OF 20 SHEETS
STA. 824+05.00 TO STA. 837+50.00	

F.A.P. RTE. 67	SECTION (S,W)R-2,W-2,PB	COUNTY SANGAMON	TOTAL SHEETS 412	SHEET NO. 164
CONTRACT NO. 92621				
ILLINOIS FED. AID PROJECT				

PLAN	SURVEYED	DATE
	PLOTTED	BY
	ALIGNED/CHECKED	
	NOTE BOOK	
	NO.	
	CADD FILE NAME	

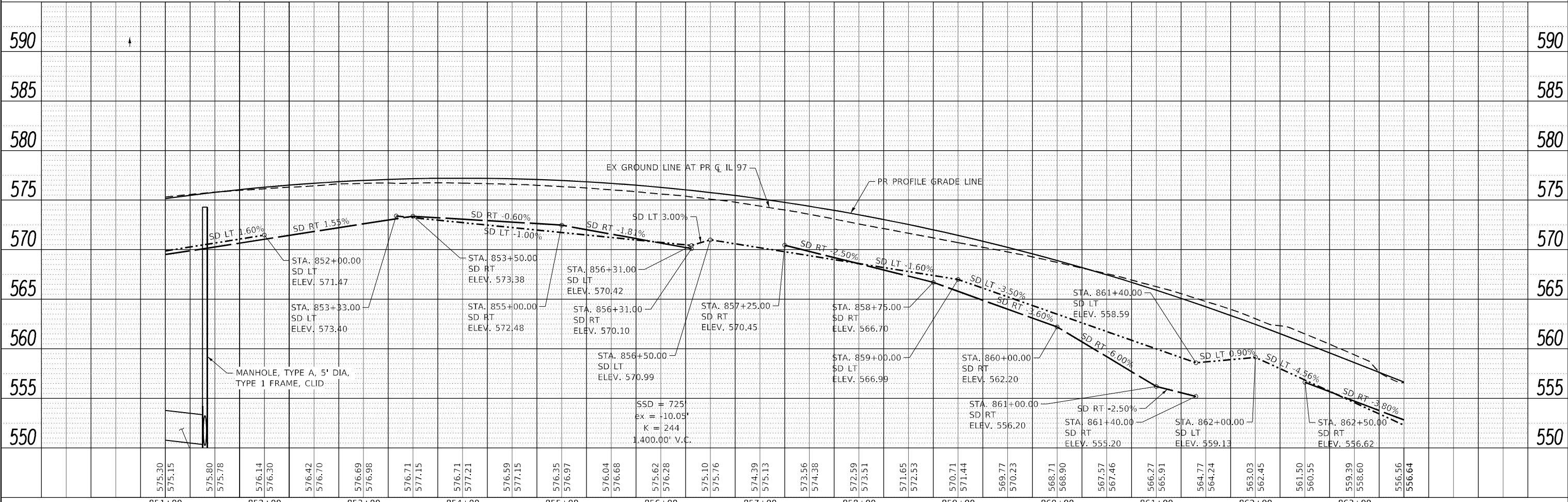
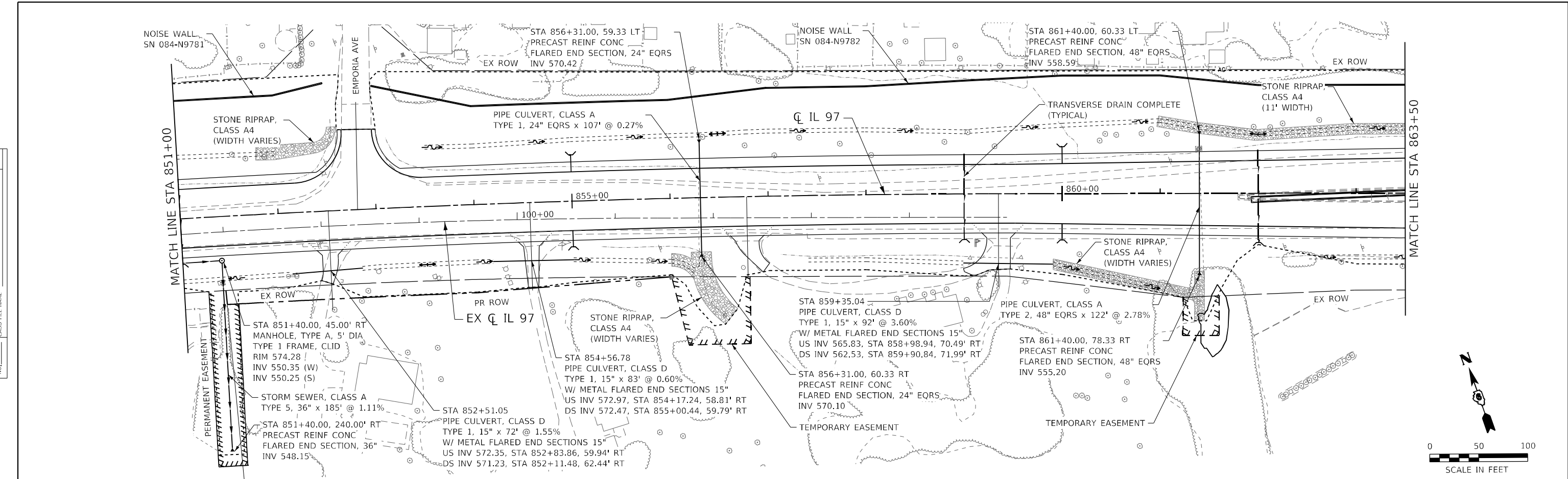
PROFILE	SURVEYED	DATE
	PLOTTED	BY
	GRADES CHECKED	
	STRUCTURE NOTATION/REVISED	
	NO.	



 QUIGG ENGINEERING INC	USER NAME = RGoertz	DESIGNED - SCD	REVISED -	STATE OF ILLINOIS DEPARTMENT OF TRANSPORTATION	IL 97 DRAINAGE PLAN AND PROFILE			F.A.P. RTE. 67 SECTION (S,W)R-2,W-2,PB COUNTY SANGAMON TOTAL SHEETS 412 SHEET NO. 165 CONTRACT NO. 92621 ILLINOIS FED. AID PROJECT
	PLOT SCALE = 100,0000' / in.	CHECKED - FBN	REVISED -		SCALE: 1" = 50'	SHEET 11 OF 20 SHEETS	STA. 837+50.00 TO STA. 851+00.00	
	PLOT DATE = 5/8/2026	DATE = 05/08/2026	REVISED -					

PLAN	SURVEYED	DATE
	PLOTTED	
	ALIGNMENT CHECKED	
	STRUCTURE NOTATIONS CHECKED	
	NOTE BOOK NO.	
	FILE NAME	

PROFILE	SURVEYED	DATE
	PLOTTED	
	GRADES CHECKED	
	STRUCTURE NOTATIONS CHECKED	
	NOTE BOOK NO.	
	FILE NAME	

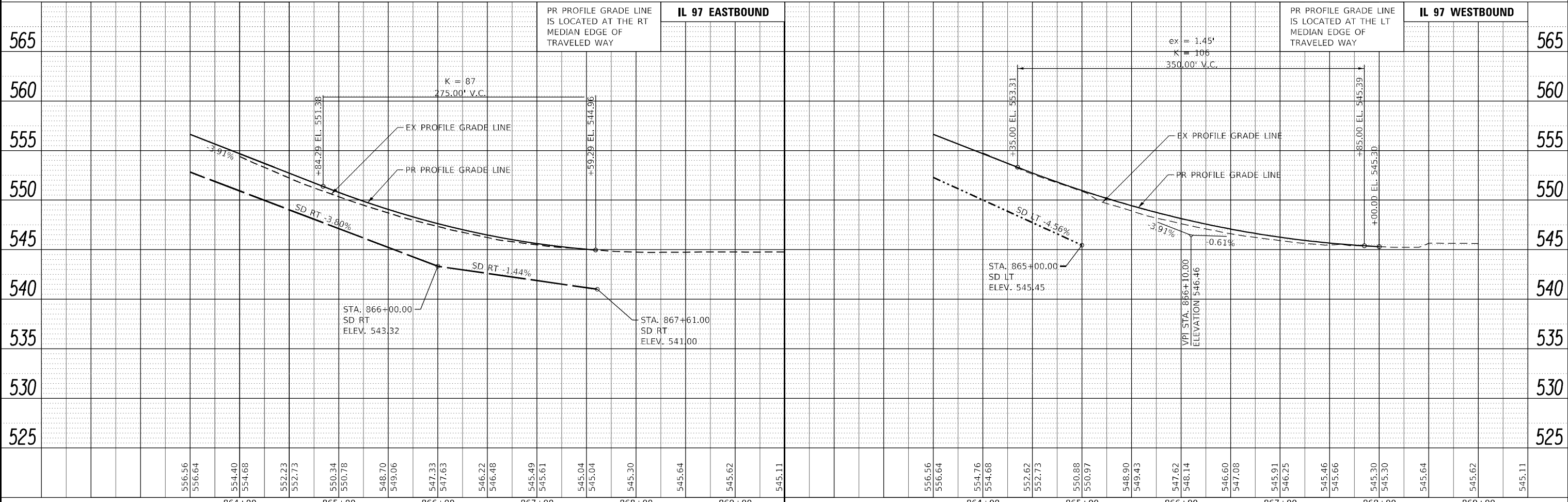
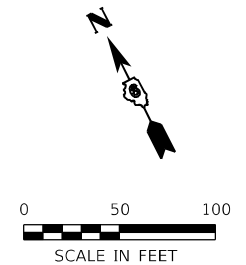
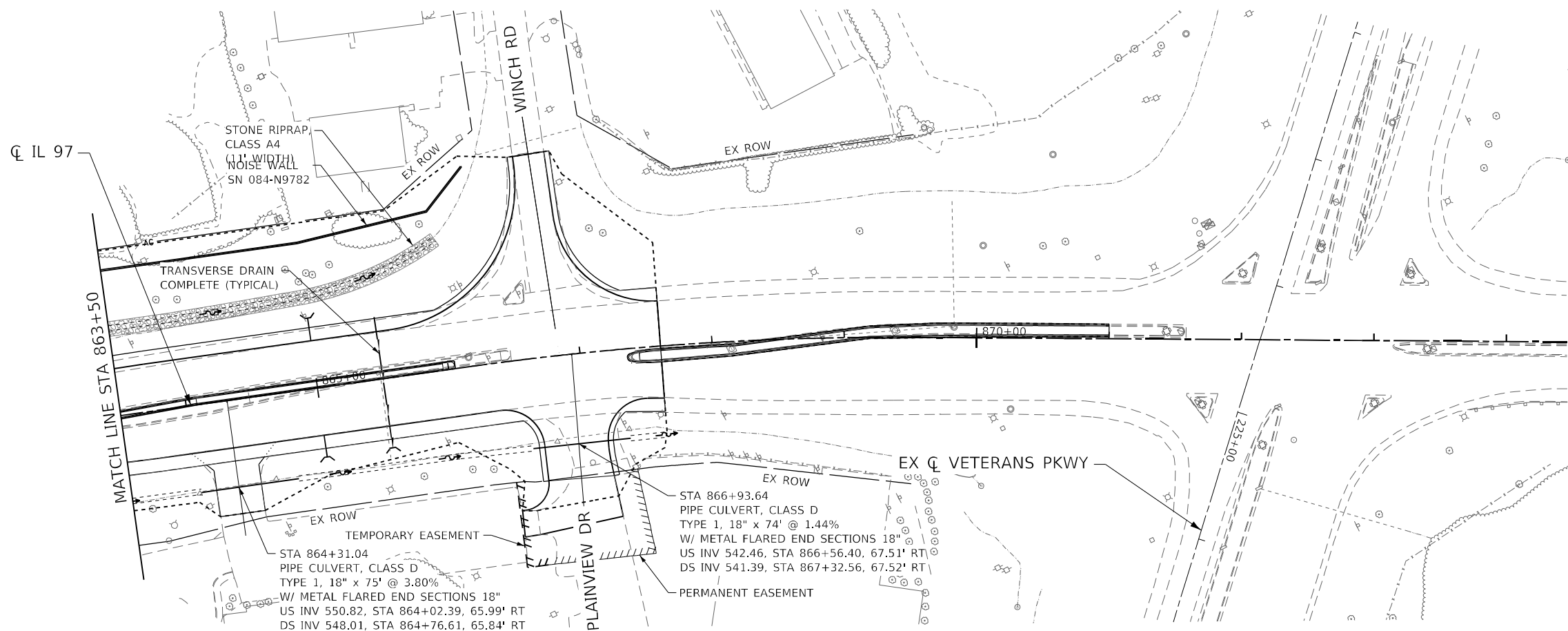


 QUIGG ENGINEERING INC	USER NAME = RGoertz	DESIGNED - SCD	REVISED -	STATE OF ILLINOIS DEPARTMENT OF TRANSPORTATION	IL 97 DRAINAGE PLAN AND PROFILE		F.A.P. RTE. = 67	SECTION = (S,W)R-2,W-2,PB	COUNTY = SANGAMON	TOTAL SHEETS = 412	SHEET NO. = 166
	PLOT SCALE = 100,0000' / in.	CHECKED - FBN	REVISED -				SCALE: 1" = 50'	SHEET 12 OF 20 SHEETS	STA. 851+00.00 TO STA. 863+50.00	CONTRACT NO. 92621	
	PLOT DATE = 5/8/2026	DATE = 05/08/2026	REVISED -				ILLINOIS FED. AID PROJECT				

PLAN	SURVEYED	DATE
	PLOTTED	
	ALIGNED	
	CHECKED	
	FILE NAME	
	NO.	

PROFILE	SURVEYED	DATE
	PLOTTED	
	GRADES	
	CHECKED	
	STRUCTURE	
	NOTATION	
	NO.	

MODEL: Default
FILE NAME: S:\projects\2012_08\117-97-510013_011.DWG
DATE: 05/08/2026
DRAWN: SCD
CHECKED: FBN
DESIGNED: SCD
USER: RGoertz



USER NAME = RGoertz	DESIGNED - SCD	REVISED -
PLOT SCALE = 100,000' / in.	DRAWN - SCD	REVISED -
PLOT DATE = 5/8/2026	CHECKED - FBN	REVISED -
	DATE - 05/08/2026	REVISED -

**STATE OF ILLINOIS
DEPARTMENT OF TRANSPORTATION**

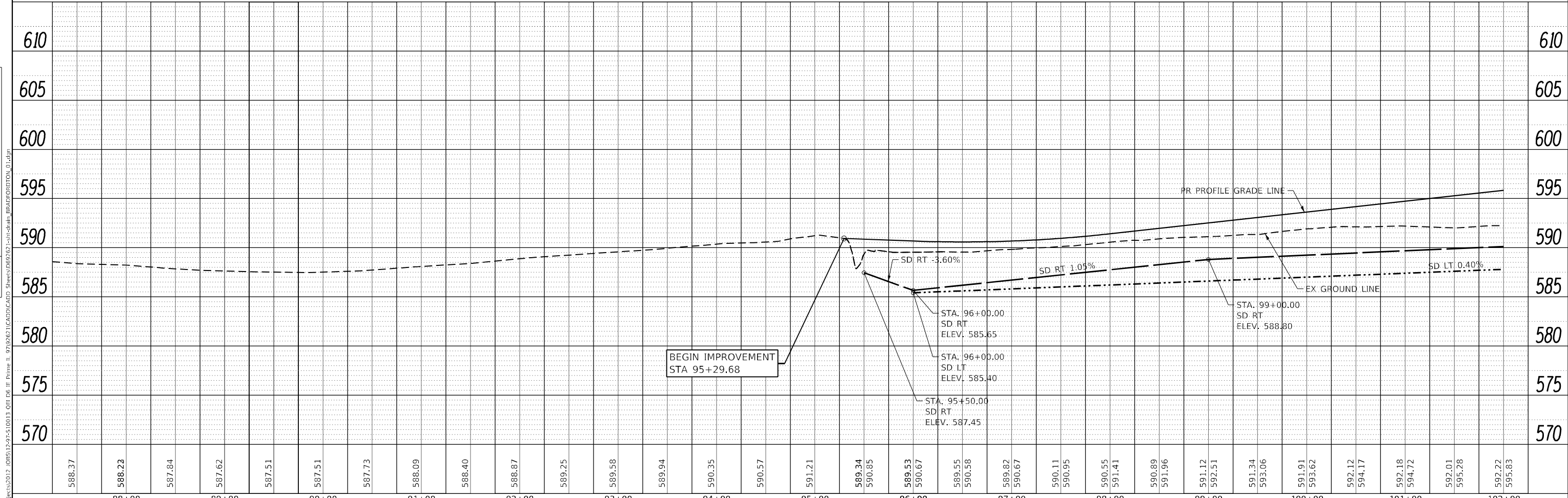
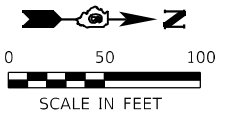
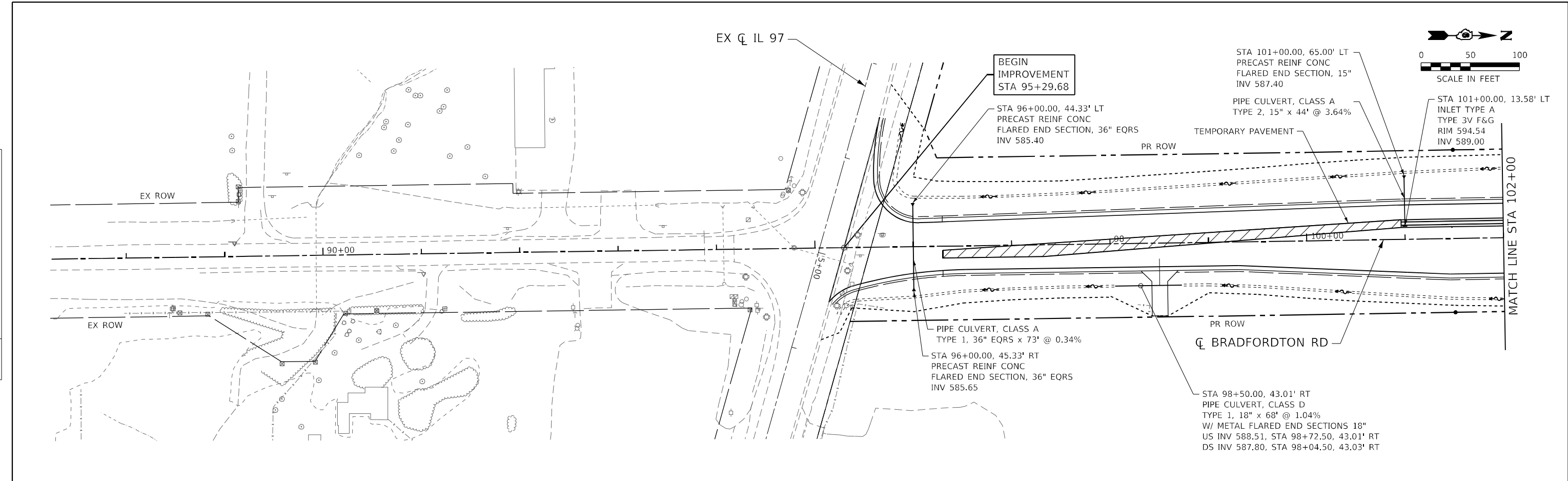
**IL 97
DRAINAGE PLAN AND PROFILE**

SCALE: 1" = 50' SHEET 13 OF 20 SHEETS STA. 863+50.00 TO STA. 874+50.00

F.A.P. RTE. 67	SECTION (S,W)R-2,W-2,PB	COUNTY SANGAMON	TOTAL SHEETS 412	SHEET NO. 167
CONTRACT NO. 92621			ILLINOIS FED. AID PROJECT	

PLAN	SURVEYED	DATE
	PLOTTED	BY
	ALIGNMENT CHECKED	
	GRADE CHECKED	
	STRUCTURE NOTATION CHECKED	
	CADD FILE NAME	
	NO.	

PROFILE	SURVEYED	DATE
	PLOTTED	BY
	GRADES CHECKED	
	STRUCTURE NOTATION CHECKED	
	CADD FILE NAME	
	NO.	



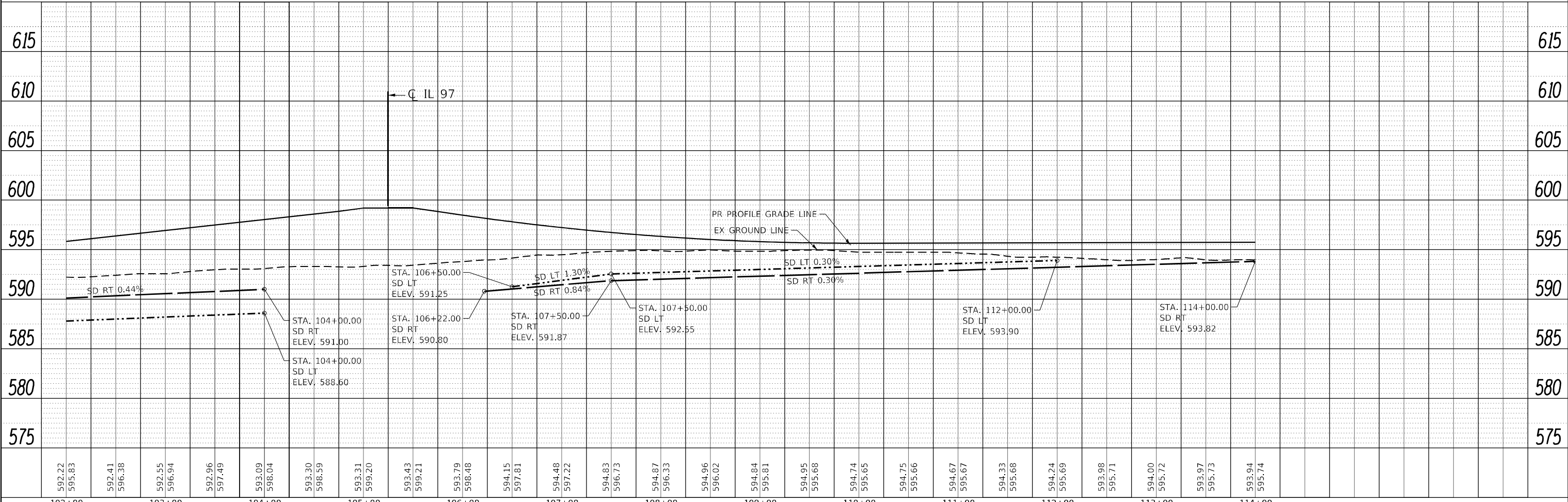
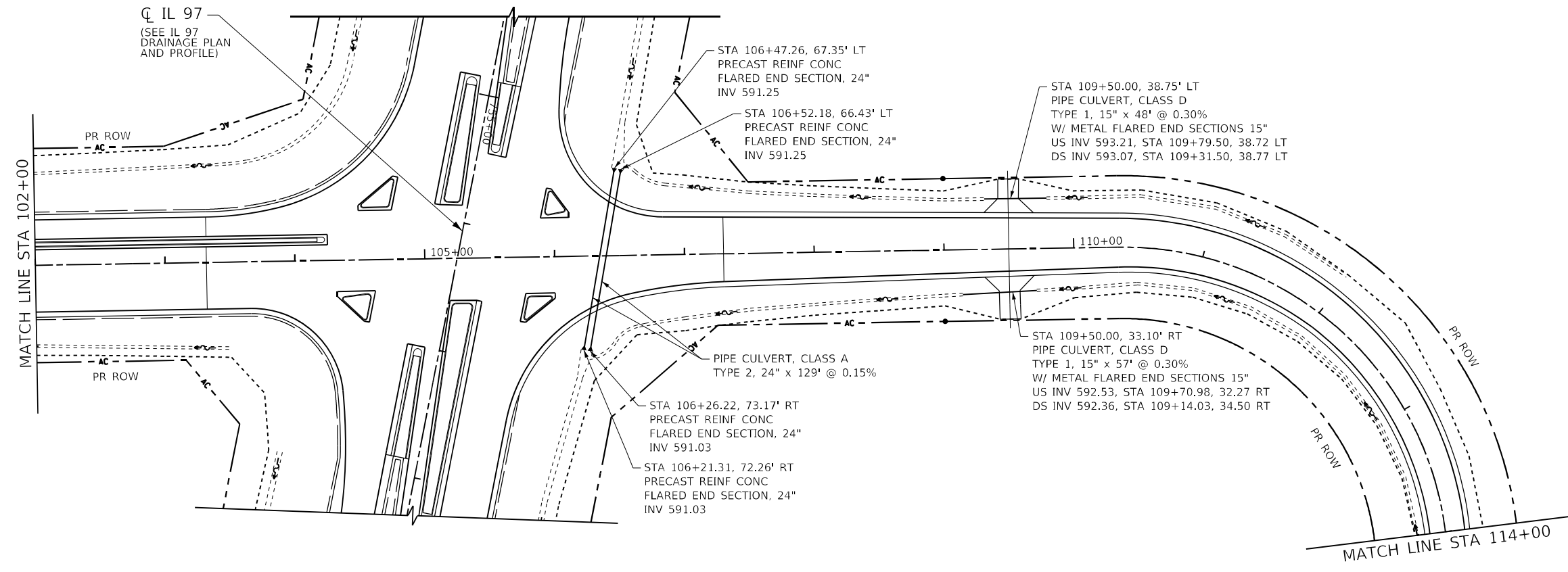
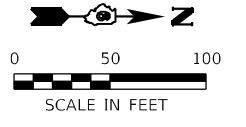
 QUIGG ENGINEERING INC	USER NAME = RGoertz DESIGNED - SCD DRAWN - SCD PLOT SCALE = 100,000' / in. PLOT DATE = 5/8/2026	CHECKED - FBN DATE - 05/08/2026	REVISIONS REVISIONS REVISIONS REVISIONS	STATE OF ILLINOIS DEPARTMENT OF TRANSPORTATION	BRADFORDTON RD DRAINAGE PLAN AND PROFILE				F.A.P. RTE. 67 SECTION (S,W)R-2,W-2,PB COUNTY SANGAMON CONTRACT NO. 92621	TOTAL SHEETS 412 SHEET NO. 168
	SCALE: 1" = 50' SHEET 14 OF 20 SHEETS STA. 88+00.00 TO STA. 102+00.00				ILLINOIS FED. AID PROJECT					

MODEL: Default
 FILE NAME: S:\projects\2012_JOBS\17-95-510013_DEI DE BRADFORDTON_DRAINAGE\BRADFORDTON_D.dwg

PLAN	SURVEYED	DATE
	PLOTTED	
	ALIGNED	
	CHECKED	
	CADD FILE NAME	
	NO.	

PROFILE	SURVEYED	DATE
	PLOTTED	
	GRADES CHECKED	
	STRUCTURE NOTATIONS CHECKED	
	NO.	

MODEL: Default
FILE NAME: S:\projects\2012_08\517-95-10013_011.DWG
DATE: 05/08/2026
USER: RGoertz



102+00	592.22 595.83	103+00	592.41 596.38	104+00	593.09 598.04	105+00	593.30 598.59	106+00	593.79 598.48	107+00	594.15 597.81	108+00	594.48 597.22	109+00	594.83 596.73	110+00	594.87 596.33	111+00	594.96 596.02	112+00	594.84 595.81	113+00	594.95 595.68	114+00	594.74 595.65	594.75 595.66	594.67 595.67	594.33 595.68	594.24 595.69	593.98 595.71	594.00 595.72	593.97 595.73	593.94 595.74				
DESIGNED - SCD		DRAWN - SCD		CHECKED - FBN		DATE - 05/08/2026		REVISED -		REVISED -		REVISED -		REVISED -		REVISED -		REVISED -		REVISED -		REVISED -		REVISED -		REVISED -		REVISED -		REVISED -		REVISED -		REVISED -		REVISED -	



USER NAME = RGoertz
DESIGNED - SCD
DRAWN - SCD
CHECKED - FBN
DATE - 05/08/2026
PLOT SCALE = 100,0000' / in.
PLOT DATE = 5/8/2026

**STATE OF ILLINOIS
DEPARTMENT OF TRANSPORTATION**

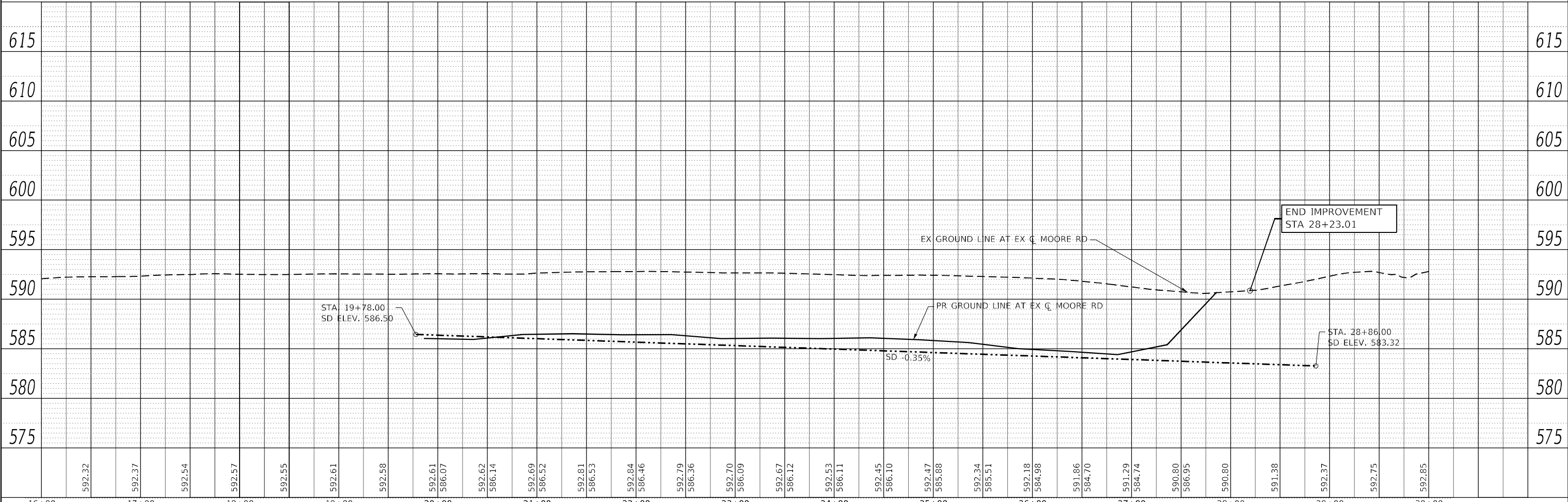
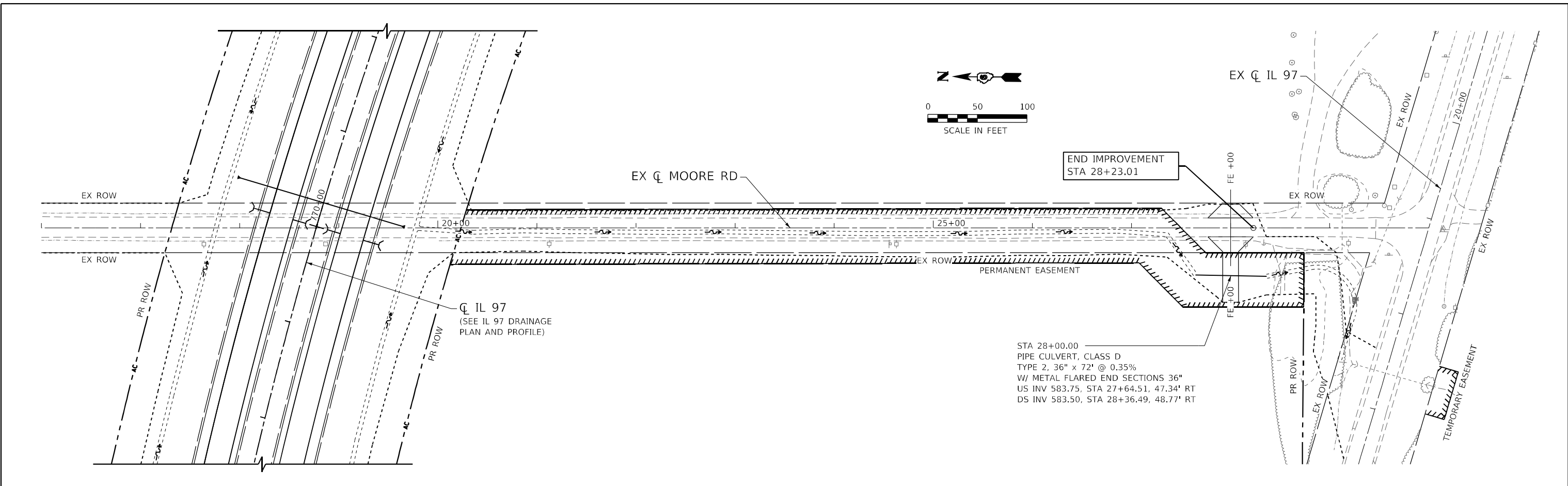
**BRADFORDTON RD
DRAINAGE PLAN AND PROFILE**
SCALE: 1" = 50'
SHEET 15 OF 20 SHEETS
STA. 102+00.00 TO STA. 114+00.00

F.A.P. RTE.	SECTION	COUNTY	TOTAL SHEETS	SHEET NO.
67	(S,W)R-2,W-2,PB	SANGAMON	412	169
CONTRACT NO. 92621				
ILLINOIS FED. AID PROJECT				

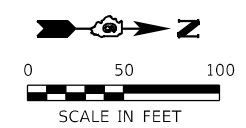
PLAN	SURVEYED	DATE
	PLOTTED	BY
	ALIGNMENT CHECKED	
	NOTE BOOK	
	NO.	
	CADD FILE NAME	

PROFILE	SURVEYED	DATE
	PLOTTED	BY
	GRADES CHECKED	
	NOTE BOOK	
	NO.	
	STRUCTURE NOTATION	

MODEL: Default
 FILE NAME: S:\projects\2012_08\17-95-510013_011.DWG
 I:\913\9671\CADD\CADD_Sheets\DR9567-1-11\drain_moore_r0_01.dwg

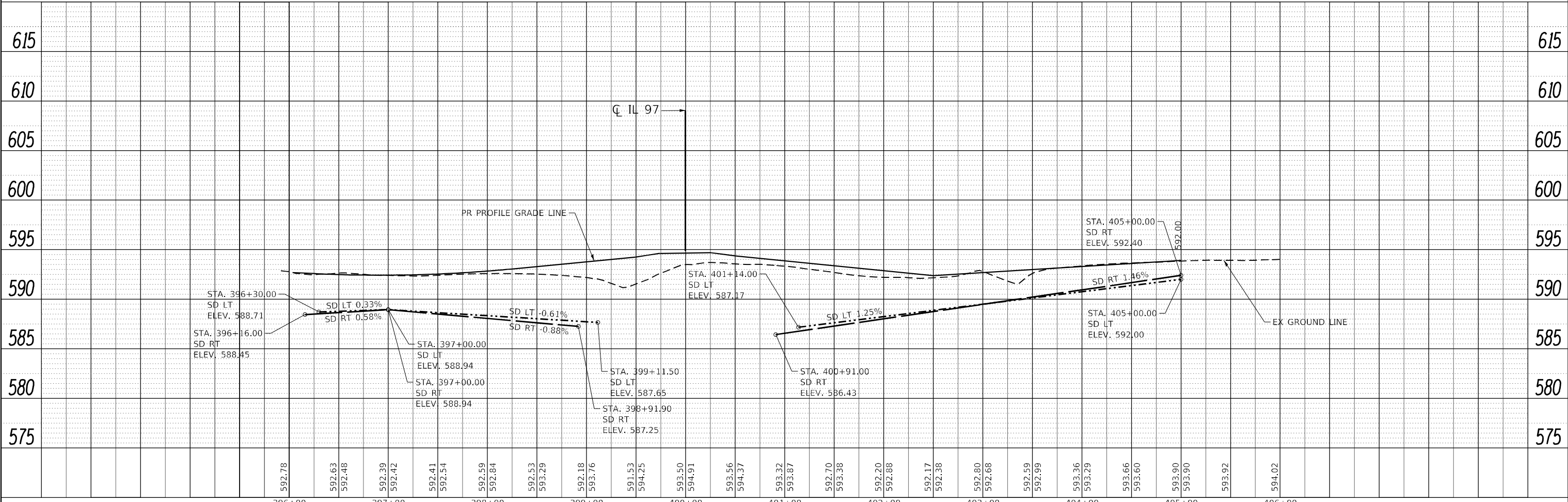
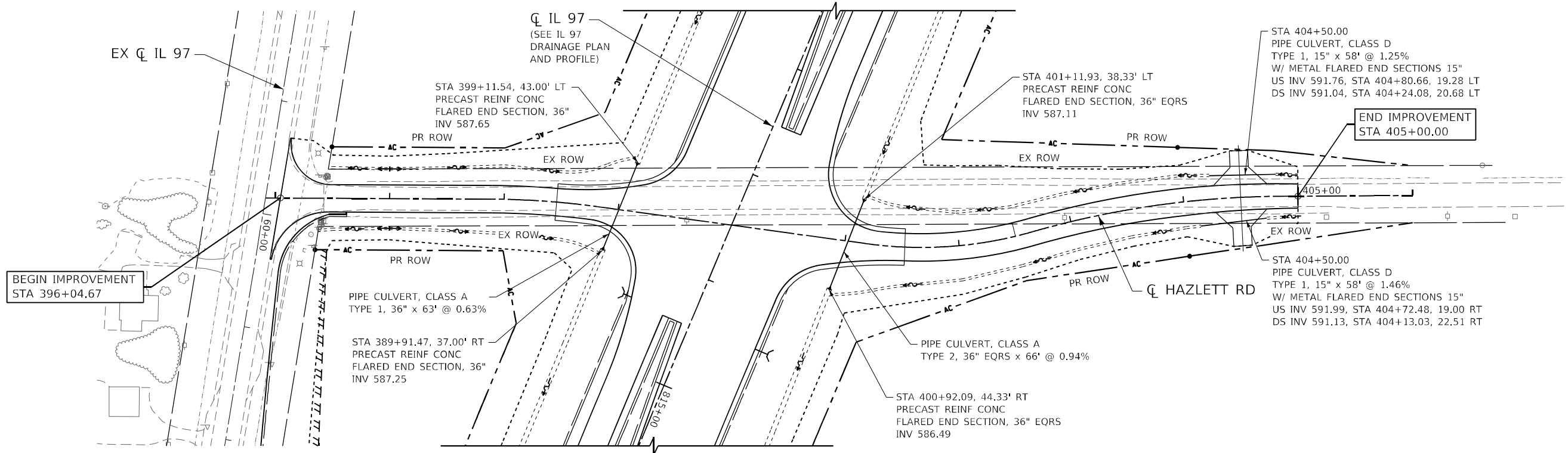


16+00	592.32	17+00	592.37	18+00	592.54	19+00	592.57	592.55	592.61	592.58	592.61	586.07	592.62	586.14	592.69	586.52	592.81	586.53	592.84	586.46	592.79	586.36	592.70	586.09	592.67	586.12	592.53	586.11	592.45	586.10	592.47	585.88	592.34	585.51	592.18	584.98	591.86	584.70	591.29	584.74	590.80	586.95	590.80	591.38	592.37	592.75	592.85	615
USER NAME = RGoertz		DESIGNED - SCD		REVISED -		DRAWN - SCD		REVISED -		CHECKED - FBN		REVISED -		DATE - 05/08/2026		REVISED -		STATE OF ILLINOIS DEPARTMENT OF TRANSPORTATION										MOORE RD DRAINAGE PLAN AND PROFILE			SCALE: 1" = 50' SHEET 17 OF 20 SHEETS STA. 16+00.00 TO STA. 28+23.01		F.A.P. RTE. 67 SECTION (S,W)R-2,W-2,PB COUNTY SANGAMON TOTAL SHEETS 412 SHEET NO. 171 CONTRACT NO. 92621		ILLINOIS FED. AID PROJECT													



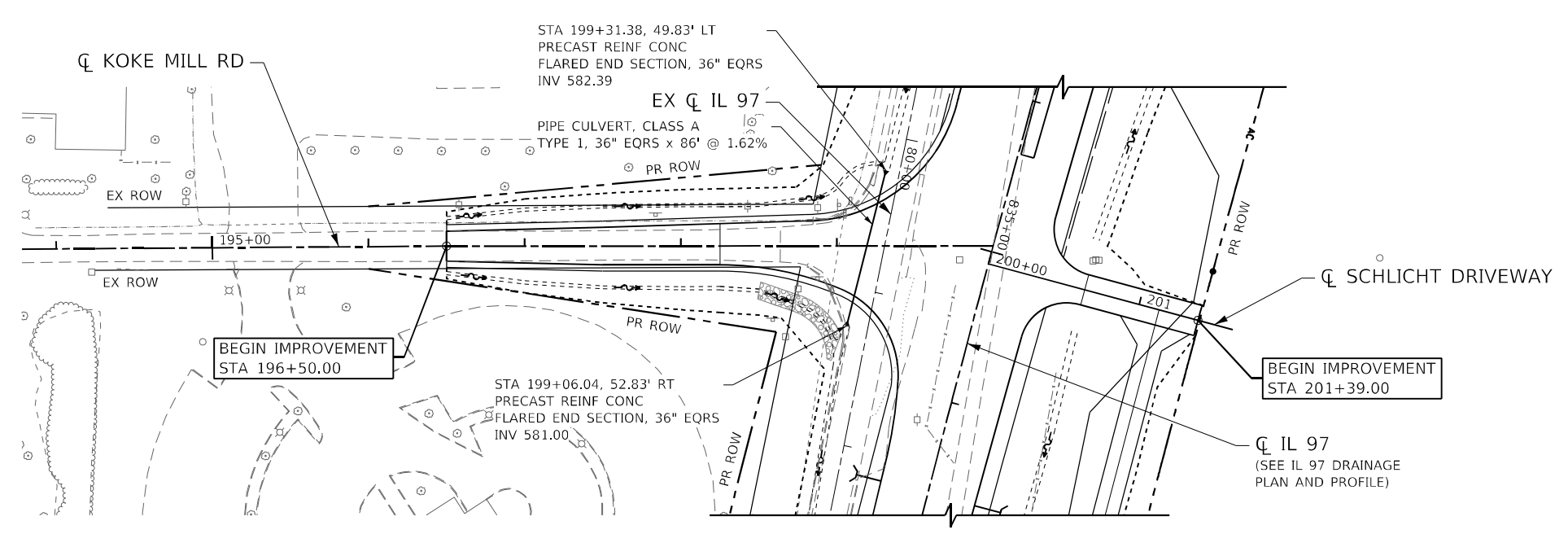
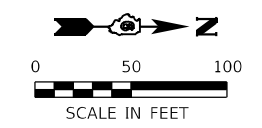
PLAN	SURVEYED	DATE
	PLOTTED	
	ALIGNED	
	CHECKED	
	NO.	
	FILE NAME	

PROFILE	SURVEYED	DATE
	PLOTTED	
	GRADES	
	CHECKED	
	NO.	
	FILE NAME	



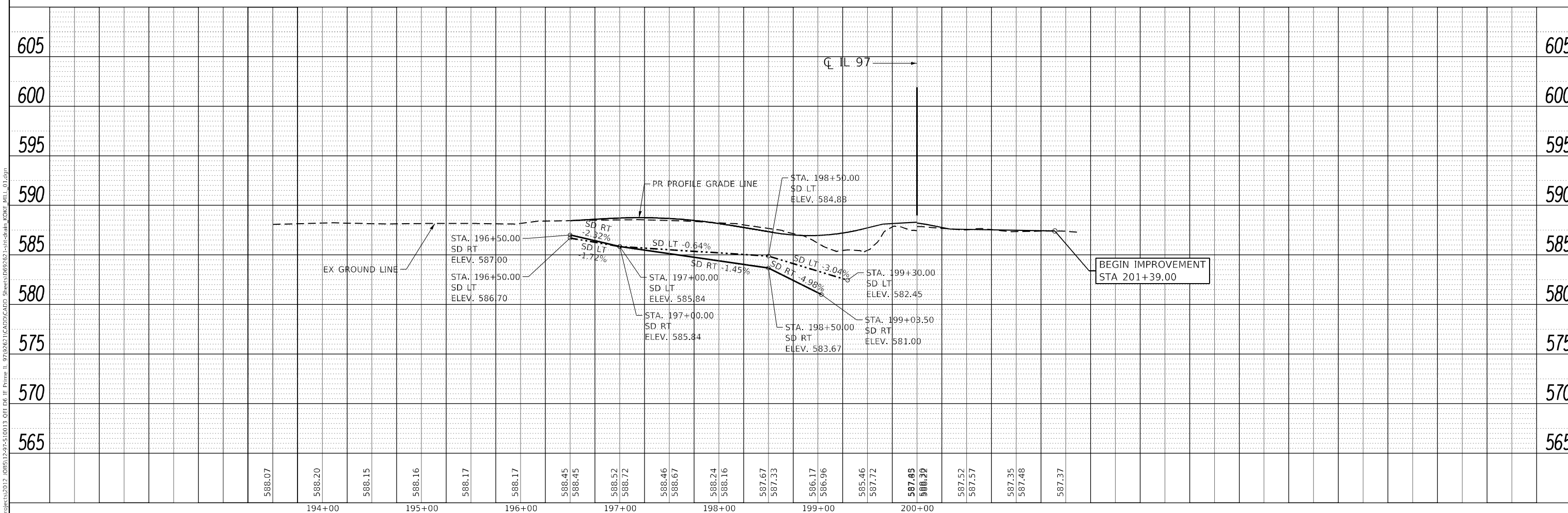
 QUIGG ENGINEERING INC	USER NAME = RGoertz	DESIGNED - SCD	REVISED -	STATE OF ILLINOIS DEPARTMENT OF TRANSPORTATION	HAZLETT RD DRAINAGE PLAN AND PROFILE		F.A.P. RTE. 67	SECTION (S,W)R-2,W-2,PB	COUNTY SANGAMON	TOTAL SHEETS 412	SHEET NO. 172
	PLOT SCALE = 100,000' / in.	CHECKED - FBN	REVISED -		SCALE: 1" = 50'	SHEET 18 OF 20 SHEETS	STA. 395+91.68 TO STA. 405+00.00	CONTRACT NO. 92621		ILLINOIS FED. AID PROJECT	
	PLOT DATE = 5/8/2026	DATE - 05/08/2026	REVISED -								

MODEL: Default
 FILE NAME: S:\projects\2012_08\517-91-510013-011.DWG
 PLOT DATE: 5/8/2026



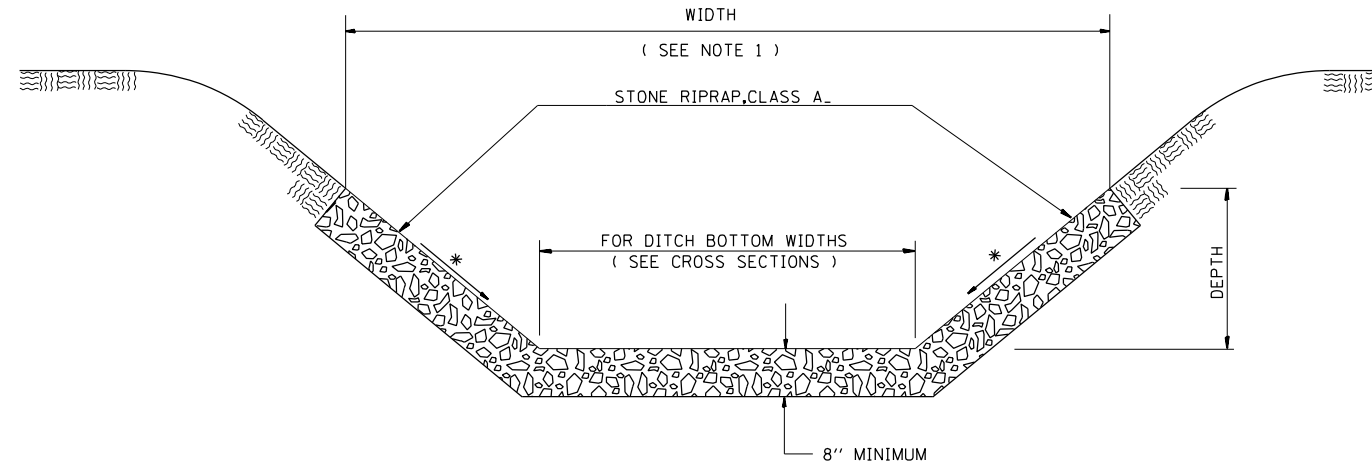
PLAN	SURVEYED	DATE
	PLOTTED	
	ALIGNMENT CHECKED	
	GRADE CHECKED	
	STRUCTURE NOTATION	
	FILE NAME	
	NO.	

PROFILE	SURVEYED	DATE
	PLOTTED	
	GRADES CHECKED	
	STRUCTURE NOTATION	
	FILE NAME	
	NO.	



MODEL: Default
 FILE NAME: S:\projects\2012_08\17-95-10013_01.dwg
 USER: RGoertz
 DATE: 5/8/2026

 QUIGG ENGINEERING INC	USER NAME = RGoertz DESIGNED - SCD DRAWN - SCD CHECKED - FBN DATE - 05/08/2026	REVISIONS REVISION NO. DATE DESCRIPTION 1 2 3 4	STATE OF ILLINOIS DEPARTMENT OF TRANSPORTATION	KOKE MILL RD / SCHLICHT DRIVEWAY DRAINAGE PLAN AND PROFILE	F.A.P. RTE. 67 SECTION (S,W)R-2,W-2,PB COUNTY SANGAMON CONTRACT NO. 92621	TOTAL SHEETS 412 SHEET NO. 173
	PLOT SCALE = 100,000' / in. PLOT DATE = 5/8/2026	SCALE: 1" = 50' SHEET 19 OF 20 SHEETS STA. 196+50.00 TO STA. 201+39.00	ILLINOIS FED. AID PROJECT			



* FOR SLOPE SEE CROSS SECTIONS

STONE RIPRAP DITCH DETAIL

MODEL: D:\cadd\11\CADD\CADD Sheets\0682621-sh-ditch_Riprap_Detail_01.dgn
 FILE NAME: S:\projects\2012_JOBS\12-97-S\0013_061 DE IE Prime IL_97\0682621\CADD\CADD Sheets\0682621-sh-ditch_Riprap_Detail_01.dgn



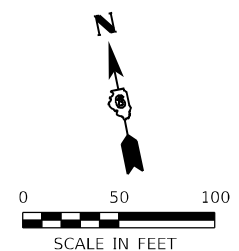
USER NAME = RGoertz	DESIGNED -	REVISED -
PLOT SCALE = 40,0000 * / in.	DRAWN -	REVISED -
PLOT DATE = 5/8/2026	CHECKED -	REVISED -
	DATE - 05/08/2026	REVISED -

**STATE OF ILLINOIS
DEPARTMENT OF TRANSPORTATION**

DITCH RIPRAP DETAIL

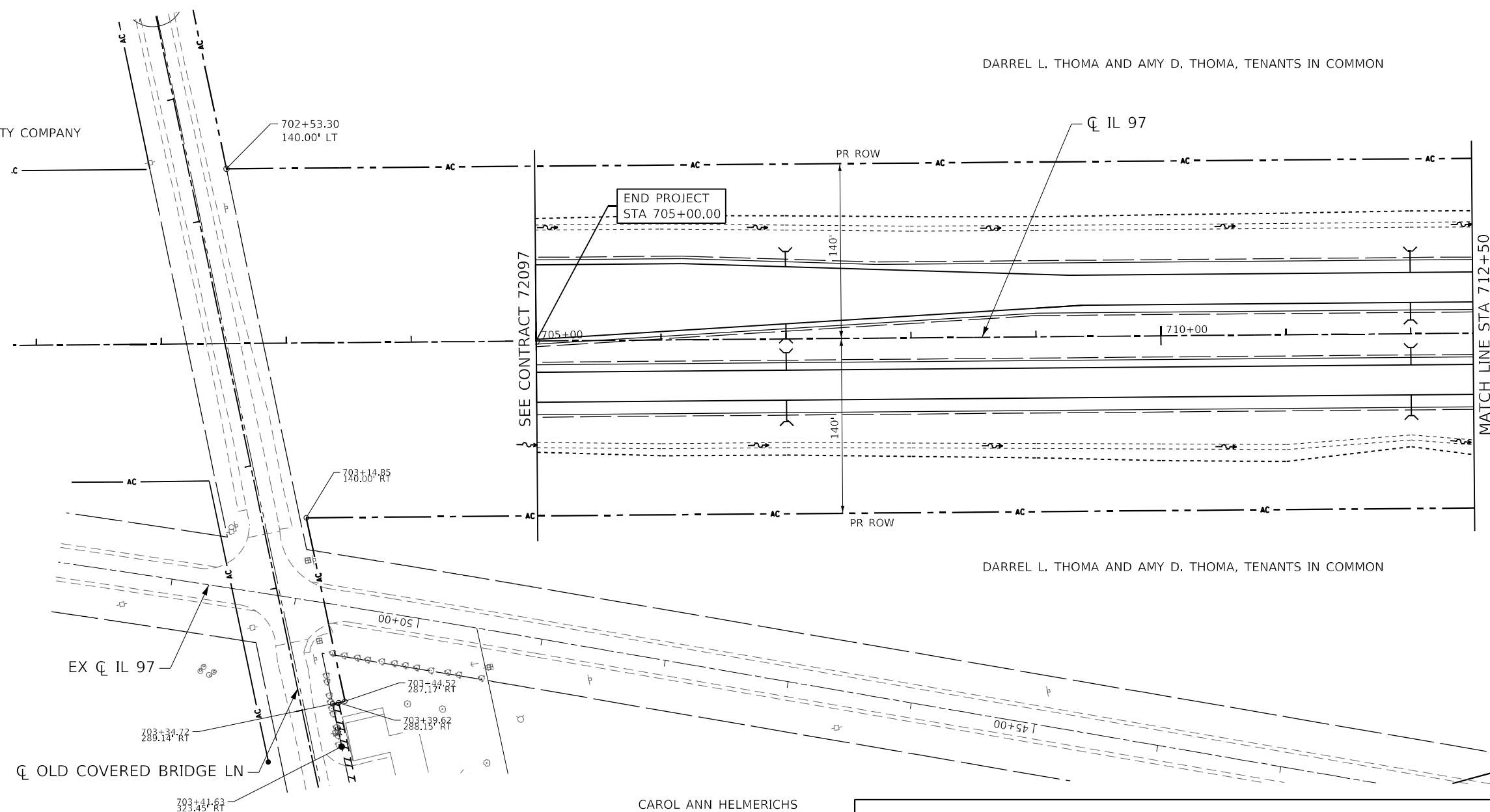
SCALE: NONE SHEET 1 OF 1 SHEETS STA. TO STA.

F.A.P. RTE.	SECTION	COUNTY	TOTAL SHEETS	SHEET NO.
67	(S,W)R-2,W-2,PB	SANGAMON	412	175
CONTRACT NO. 92621			ILLINOIS FED. AID PROJECT	



IS LLC, A GEORGIA LIMITED LIABILITY COMPANY

DARREL L. THOMA AND AMY D. THOMA, TENANTS IN COMMON

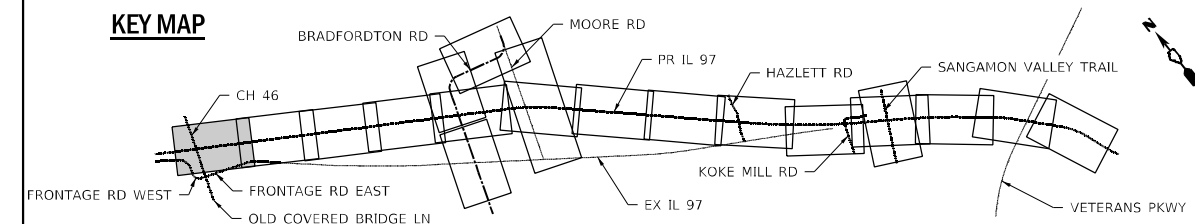


DARREL L. THOMA AND AMY D. THOMA, TENANTS IN COMMON

MARY ELLEN McCURDY

CAROL ANN HELMERICHS

KEY MAP



MODEL: D:\p\11\110013_001\110013_001.DWG IF: Prime IL 9202621\CADD\CADD_Sheets\0602621-IL-97-10.dwg

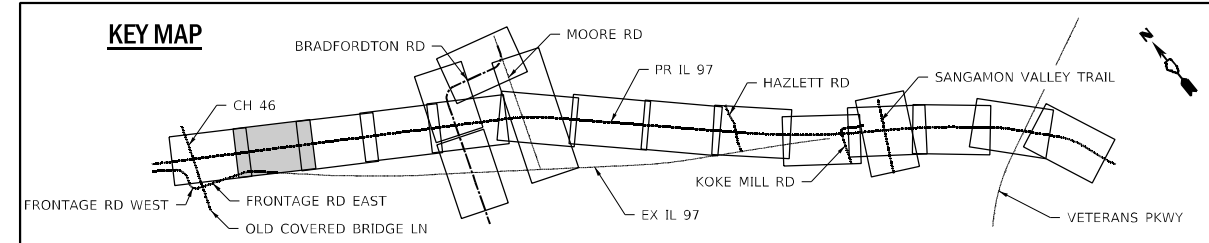
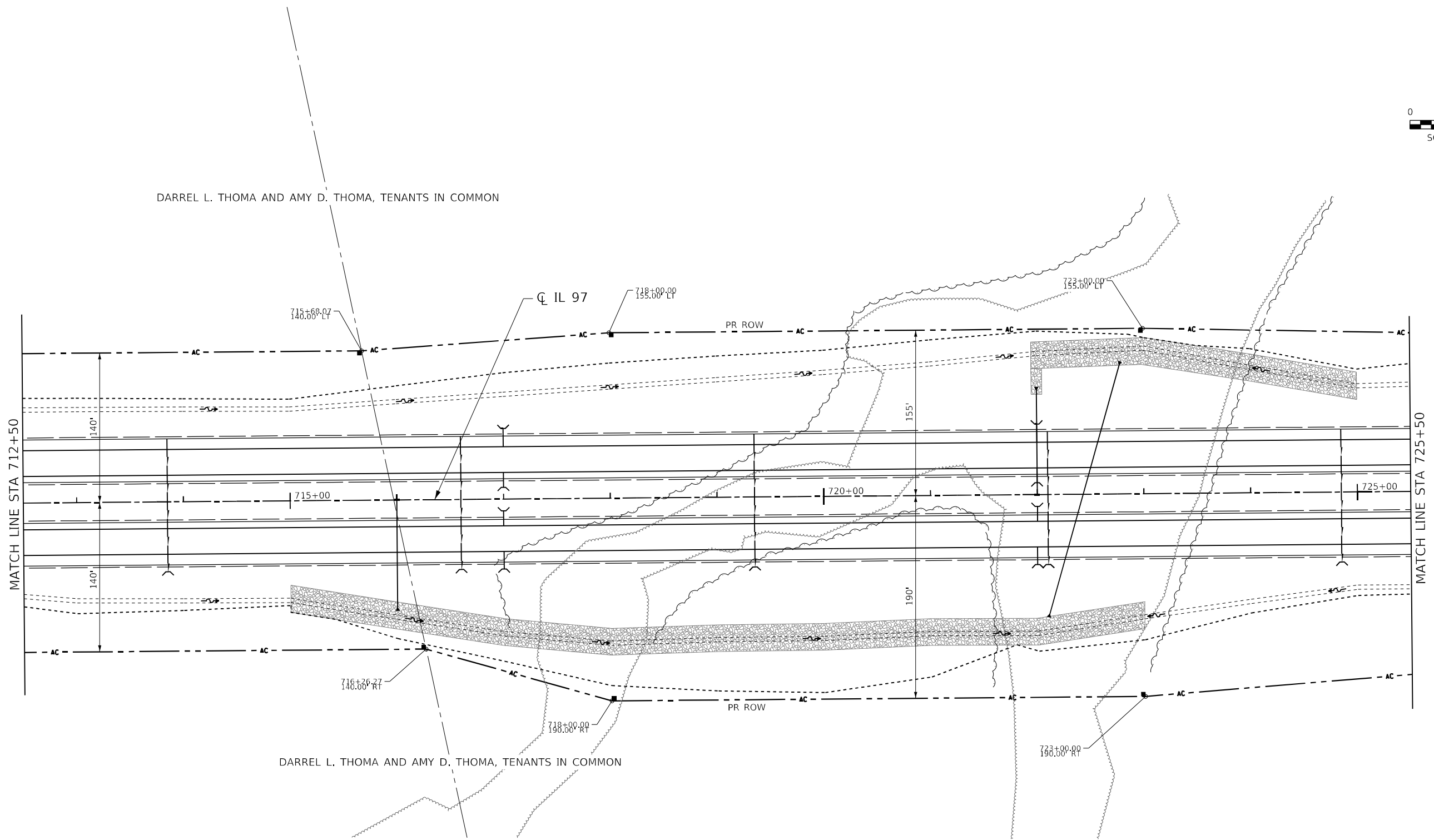
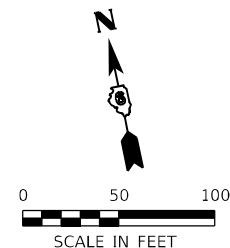


USER NAME = RGoertz	DESIGNED - EPF	REVISD -
PLOT SCALE = 100,000' / in.	DRAWN - EPF	REVISD -
PLOT DATE = 5/8/2026	CHECKED - FBN	REVISD -
	DATE - 05/08/2026	REVISD -

**STATE OF ILLINOIS
DEPARTMENT OF TRANSPORTATION**

IL 97 RIGHT OF WAY PLANS		F.A.P. RTE.	SECTION	COUNTY	TOTAL SHEETS	SHEET NO.
		67	(S,W)R-2,W-2,PB	SANGAMON	412	176
SCALE: 1" = 50'			SHEET 1 OF 18 SHEETS		STA. 701+00.00 TO STA. 712+50.00	
			ILLINOIS		FED. AID PROJECT	

CONTRACT NO. 92621



MODEL: P:\dms\p\...
 FILE NAME: S:\projects\2012_JOBS\12-97-S\10013_061.DWG
 PROJECT: 12-97-S\10013_061.DWG
 DATE: 5/8/2026
 USER: RGoertz

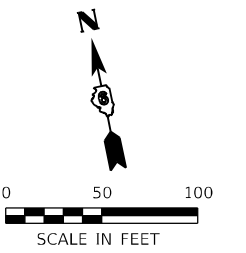


DESIGNED - EPF	REVISED -
DRAWN - EPF	REVISED -
CHECKED - FBN	REVISED -
DATE - 05/08/2026	REVISED -

STATE OF ILLINOIS
DEPARTMENT OF TRANSPORTATION

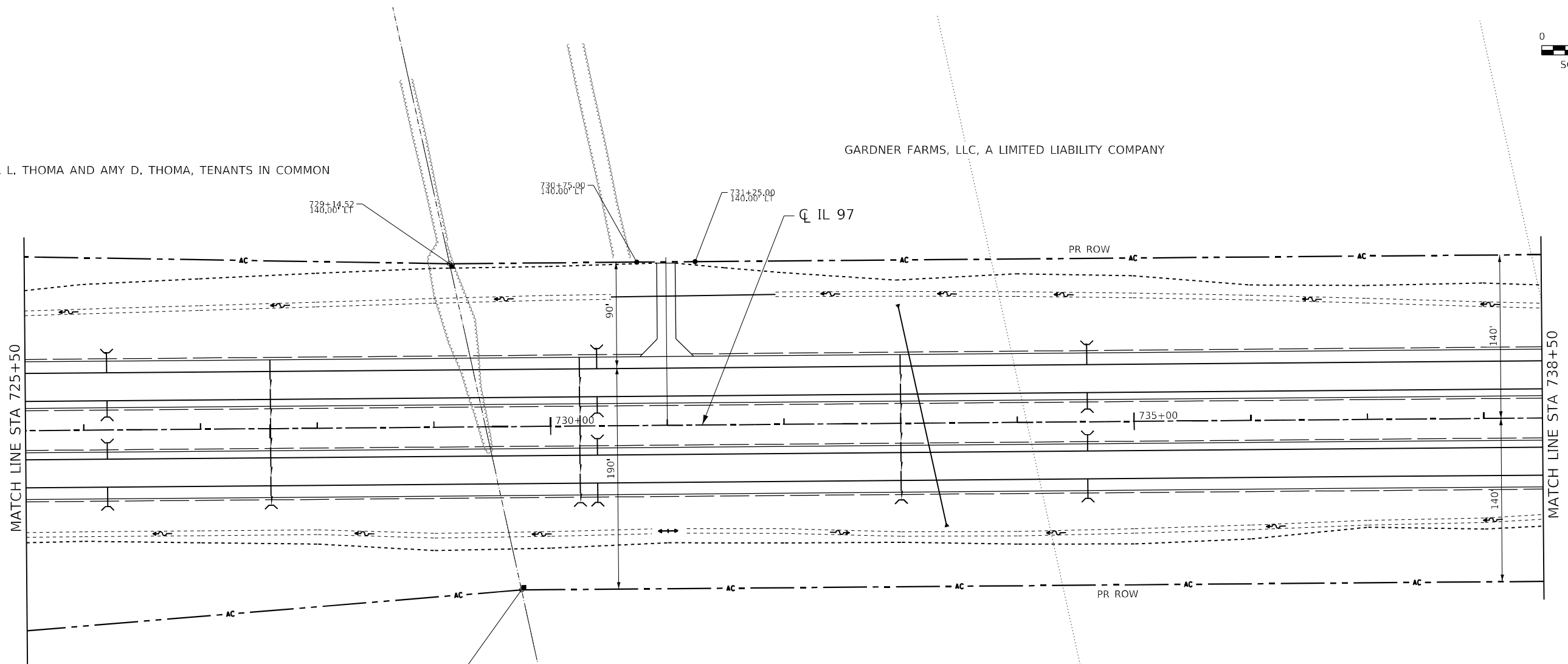
SCALE: 1" = 50'	SHEET 2 OF 18 SHEETS	STA. 712+50.00 TO STA. 725+50.00
-----------------	----------------------	----------------------------------

F.A.P. RTE.	SECTION	COUNTY	TOTAL SHEETS	SHEET NO.
67	(S,W)R-2,W-2,PB	SANGAMON	412	177
CONTRACT NO. 92621				
ILLINOIS FED. AID PROJECT				



DARREL L. THOMA AND AMY D. THOMA, TENANTS IN COMMON

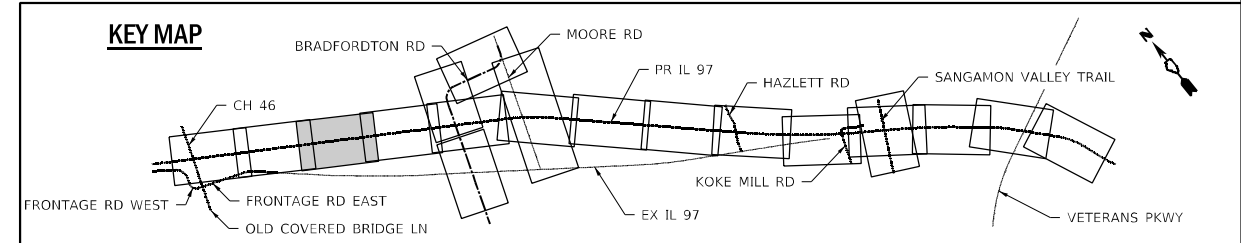
GARDNER FARMS, LLC, A LIMITED LIABILITY COMPANY



DARREL L. THOMA AND AMY D. THOMA, TENANTS IN COMMON

GARDNER FARMS, LLC, A LIMITED LIABILITY COMPANY

MODEL: Default
FILE NAME: S:\projects\2012_JOBS\12-97-S\10013_OEI_DE_IF_Prime_IL_97\12-97-12.dwg
PROJECT: 2012_JOBS\12-97-S\10013_OEI_DE_IF_Prime_IL_97\12.dwg

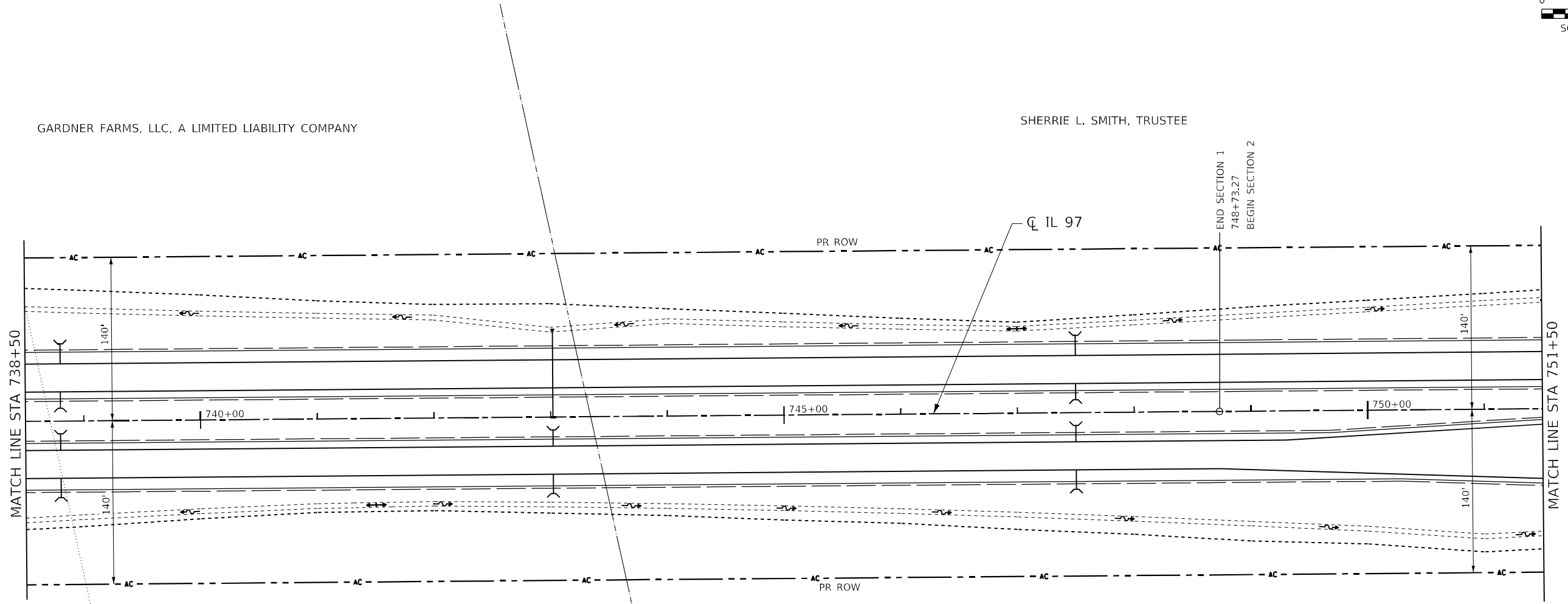
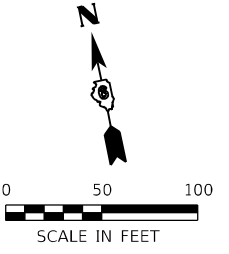


USER NAME = RGoertz	DESIGNED - EPF	REVISED -
DRAWN - EPF	REVISOR -	
PLOT SCALE = 100,0000' / in.	CHECKED - FBN	REVISED -
PLOT DATE = 5/8/2026	DATE - 05/08/2026	REVISED -

**STATE OF ILLINOIS
DEPARTMENT OF TRANSPORTATION**

IL 97 RIGHT OF WAY PLANS	
SCALE: 1" = 50'	SHEET 3 OF 18 SHEETS
STA. 725+50.00 TO STA. 738+50.00	

F.A.P. RTE. 67	SECTION (S,W)R-2,W-2,PB	COUNTY SANGAMON	TOTAL SHEETS 412	SHEET NO. 178
CONTRACT NO. 92621				
ILLINOIS FED. AID PROJECT				



GARDNER FARMS, LLC, A LIMITED LIABILITY COMPANY

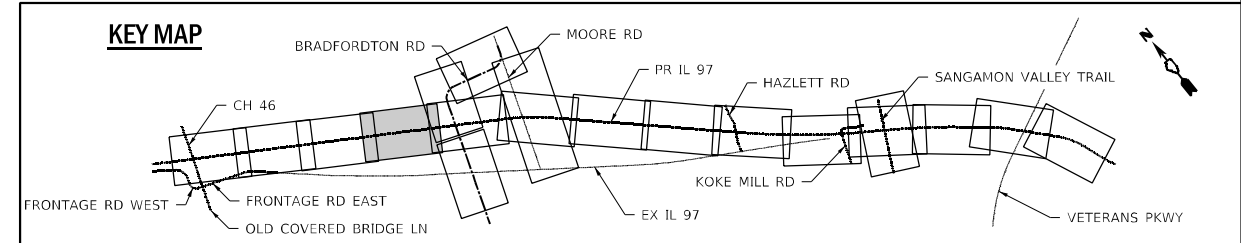
SHERRIE L. SMITH, TRUSTEE

MATCH LINE STA 738+50

MATCH LINE STA 751+50

GARDNER FARMS, LLC, A LIMITED LIABILITY COMPANY

SHERRIE L. SMITH, TRUSTEE



KEY MAP

MODEL: I:\d\p\1\...
FILE NAME: S:\projects\2012_JOBS\12-97-S\0013_OEI_DE_IF_Prime_IL_97\02621\CADD\CADD_Sheets\0692621-dt-row_1.07_13.dwg

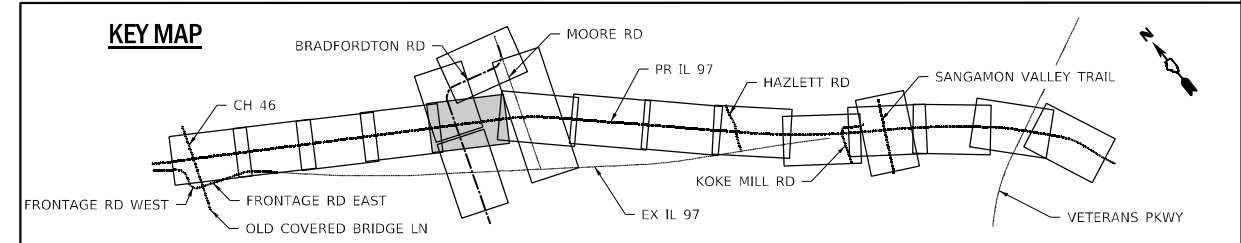
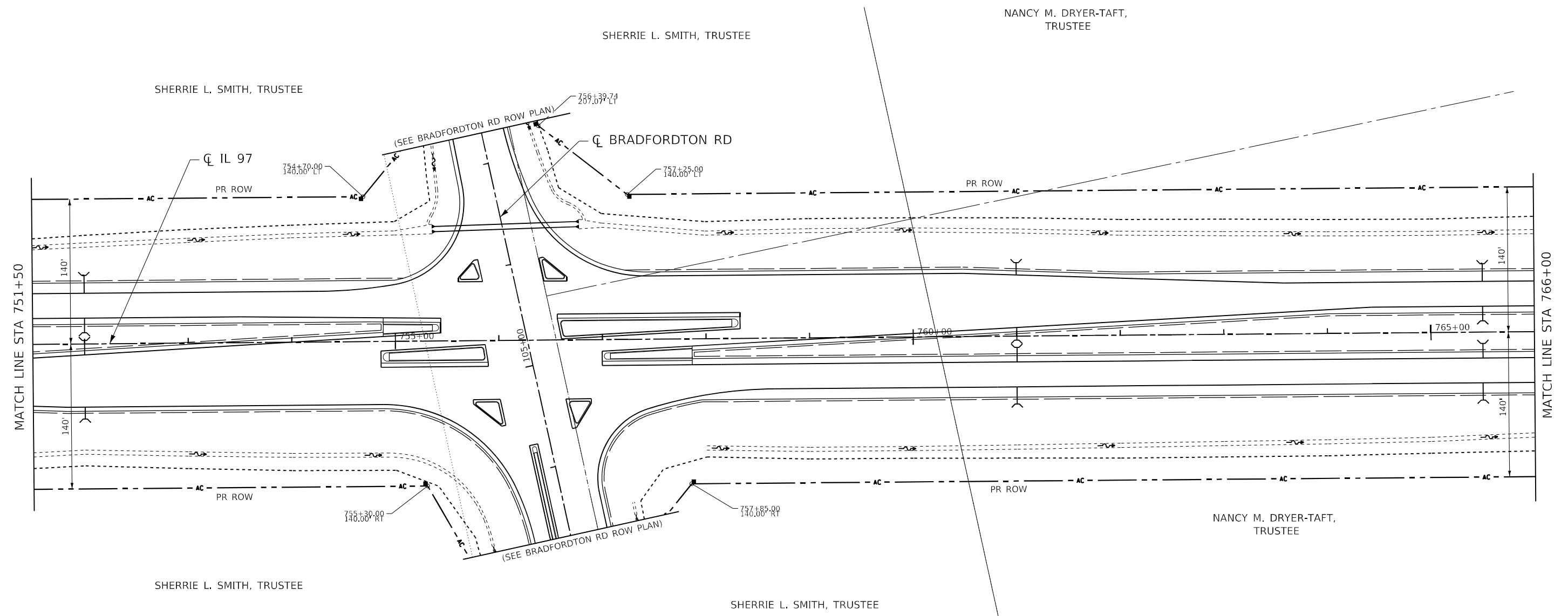
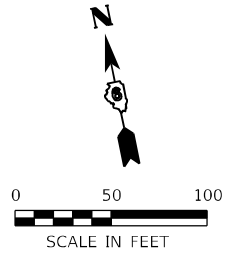


USER NAME = RGoertz	DESIGNED - EPF	REVISED -
	DRAWN - EPF	REVISED -
PLOT SCALE = 100,0000' / in.	CHECKED - FBN	REVISED -
PLOT DATE = 5/8/2026	DATE - 05/08/2026	REVISED -

**STATE OF ILLINOIS
DEPARTMENT OF TRANSPORTATION**

IL 97	
RIGHT OF WAY PLANS	
SCALE: 1" = 50'	SHEET 4 OF 18 SHEETS STA. 738+50.00 TO STA. 751+50.00

F.A.P. RTE.	SECTION	COUNTY	TOTAL SHEETS	SHEET NO.
67	(S,W)R-2,W-2,PB	SANGAMON	412	179
CONTRACT NO. 92621				
ILLINOIS FED. AID PROJECT				



MODEL: D:\p1\11...
 FILE NAME: S:\projects\2012_JOBS\12-07-S10013_OEI DE IE Prime IL 01\03631\CADD\CADD Sheets\0602621-dt-cow-IL97_14.dwg

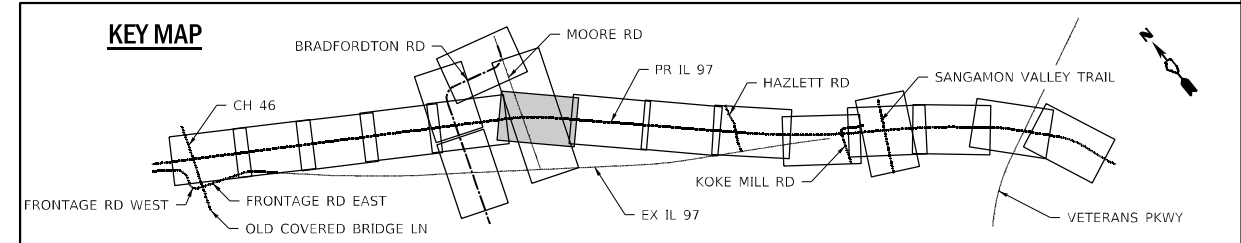
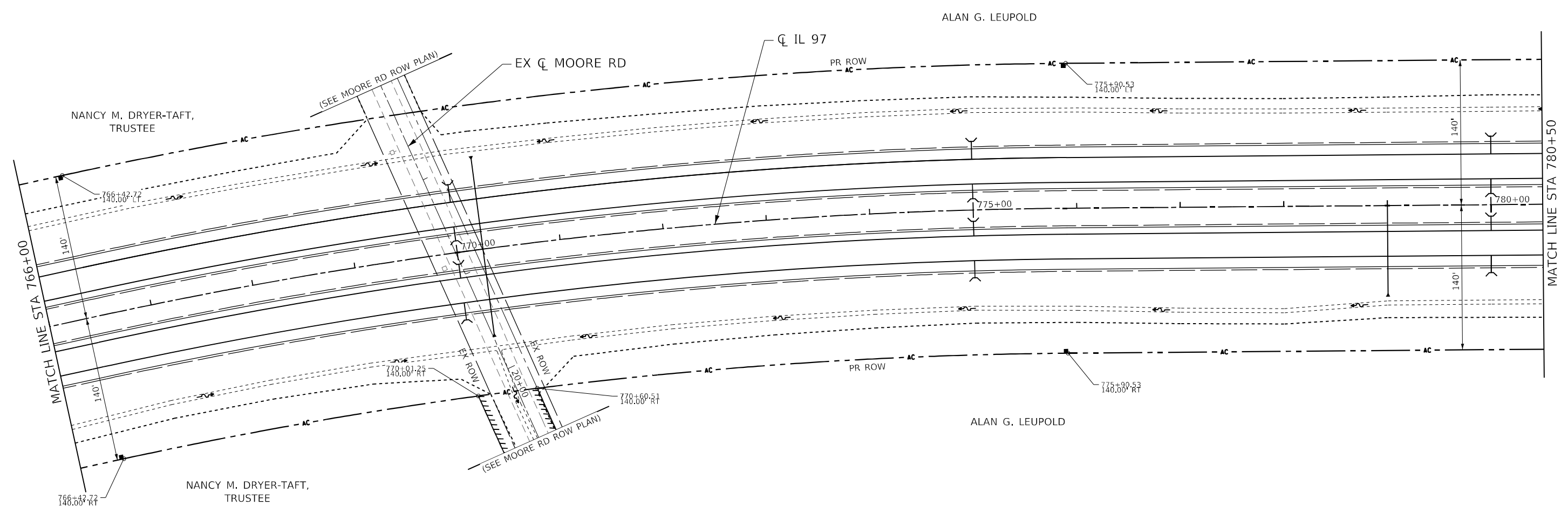
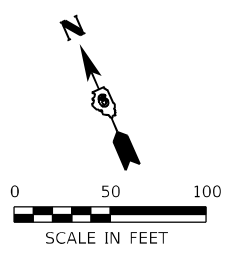


USER NAME = RGoertz	DESIGNED - EPF	REVISED -
DRAWN - EPF	REVISIONS -	
PLOT SCALE = 100,0000' / in.	CHECKED - FBN	REVISED -
PLOT DATE = 5/8/2026	DATE - 05/08/2026	REVISED -

STATE OF ILLINOIS
DEPARTMENT OF TRANSPORTATION

IL 97	
RIGHT OF WAY PLANS	
SCALE: 1" = 50'	SHEET 5 OF 18 SHEETS
STA. 751+50.00 TO STA. 766+00.00	

F.A.P. RTE.	SECTION	COUNTY	TOTAL SHEETS	SHEET NO.
67	(S,W)R-2,W-2,PB	SANGAMON	412	180
CONTRACT NO. 92621				
ILLINOIS FED. AID PROJECT				



MODEL: Default
 FILE NAME: S:\projects\2012_JOBS\12-97-S\0013_OEI_DE_IF_Prime_IL_97\12-97-S\CADD\CADD_Sheets\0692621-12-97-ROW_1.07_15.dwg
 USER: RGoertz

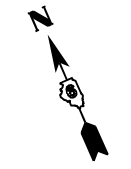


USER NAME = RGoertz	DESIGNED - EPF	REVISED -
DRAWN - EPF	CHECKED - FBN	REVISED -
PLOT SCALE = 100,0000' / in.	DATE - 05/08/2026	REVISED -
PLOT DATE = 5/8/2026		

**STATE OF ILLINOIS
DEPARTMENT OF TRANSPORTATION**

IL 97 RIGHT OF WAY PLANS	
SCALE: 1" = 50'	SHEET 6 OF 18 SHEETS
STA. 766+00.00 TO STA. 780+50.00	

F.A.P. RTE.	SECTION	COUNTY	TOTAL SHEETS	SHEET NO.
67	(S,W)R-2,W-2,PB	SANGAMON	412	181
CONTRACT NO. 92621				
ILLINOIS FED. AID PROJECT				

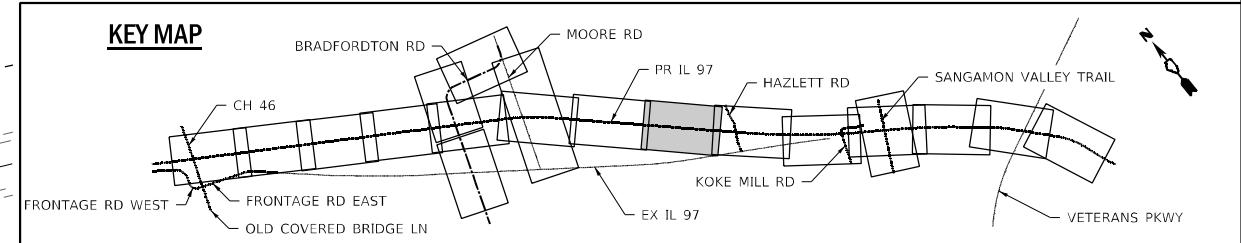
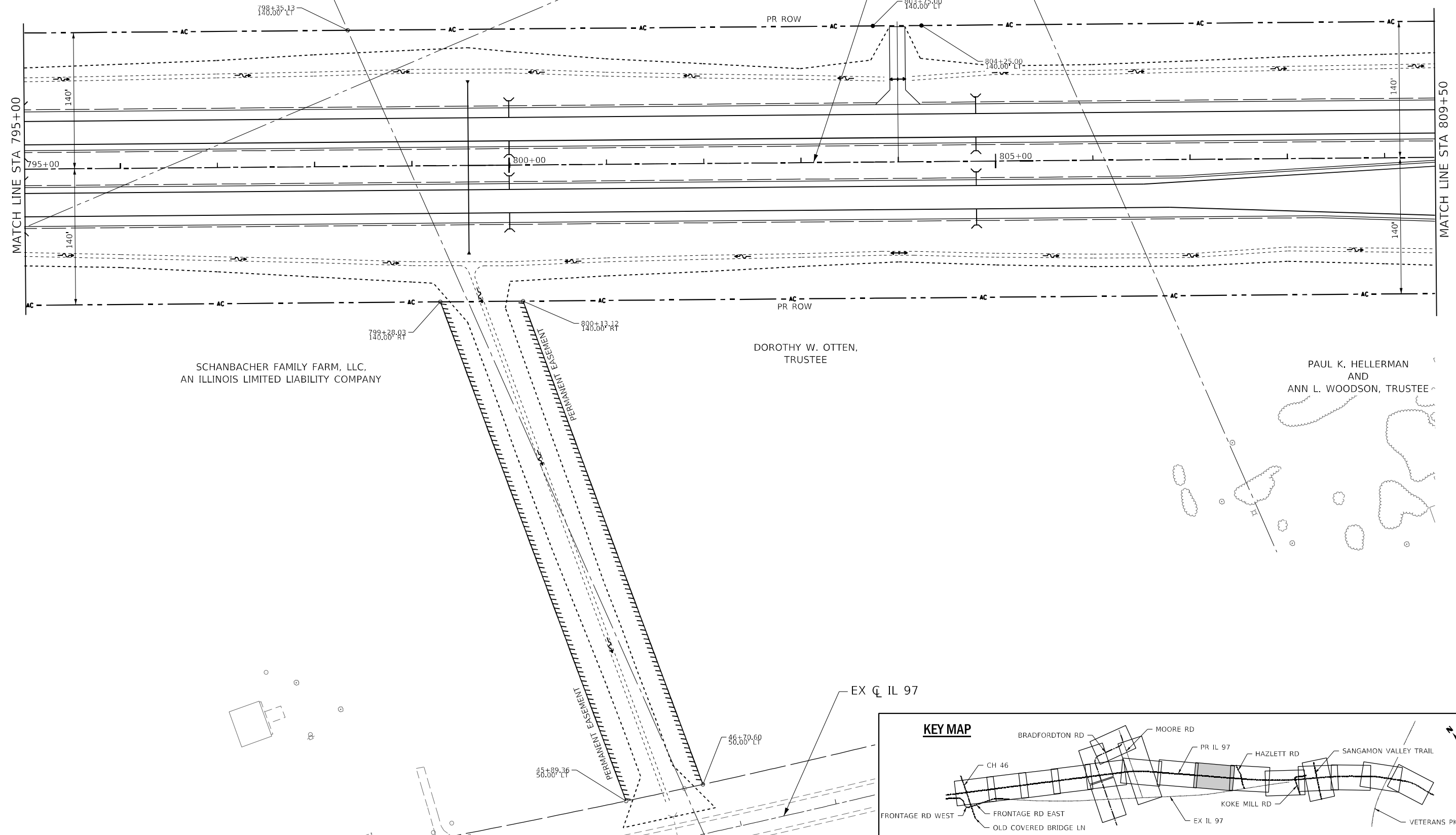


PAUL K. HELLERMAN
AND
ANN L. WOODSON, TRUSTEE

PAUL K. HELLERMAN
AND
ANN L. WOODSON, TRUSTEE

DOROTHY W. OTTEN,
TRUSTEE

SCHANBACHER FAMILY FARM, LLC
AN ILLINOIS LIMITED LIABILITY COMPANY



MODEL: D:\p1\11\JOBS\12-97-51\0013_001 DE IE Prime IL 97\12-97-51\CADD\CADD Sheets\0692621-1-dtc-row_1.07_17.dgn
 FILE NAME: S:\projects\2012_JOBS\12-97-51\0013_001 DE IE Prime IL 97\12-97-51\CADD\CADD Sheets\0692621-1-dtc-row_1.07_17.dgn

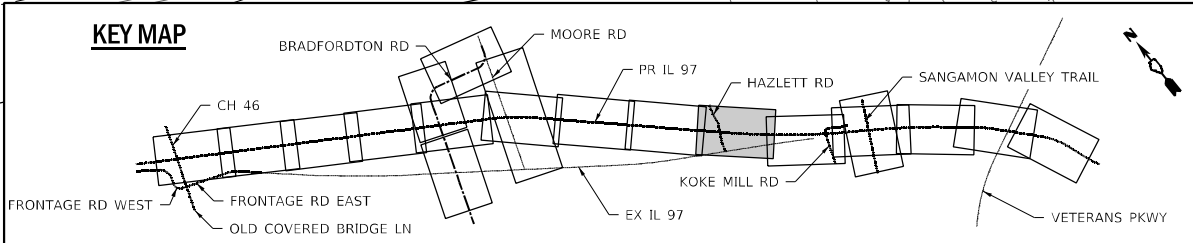
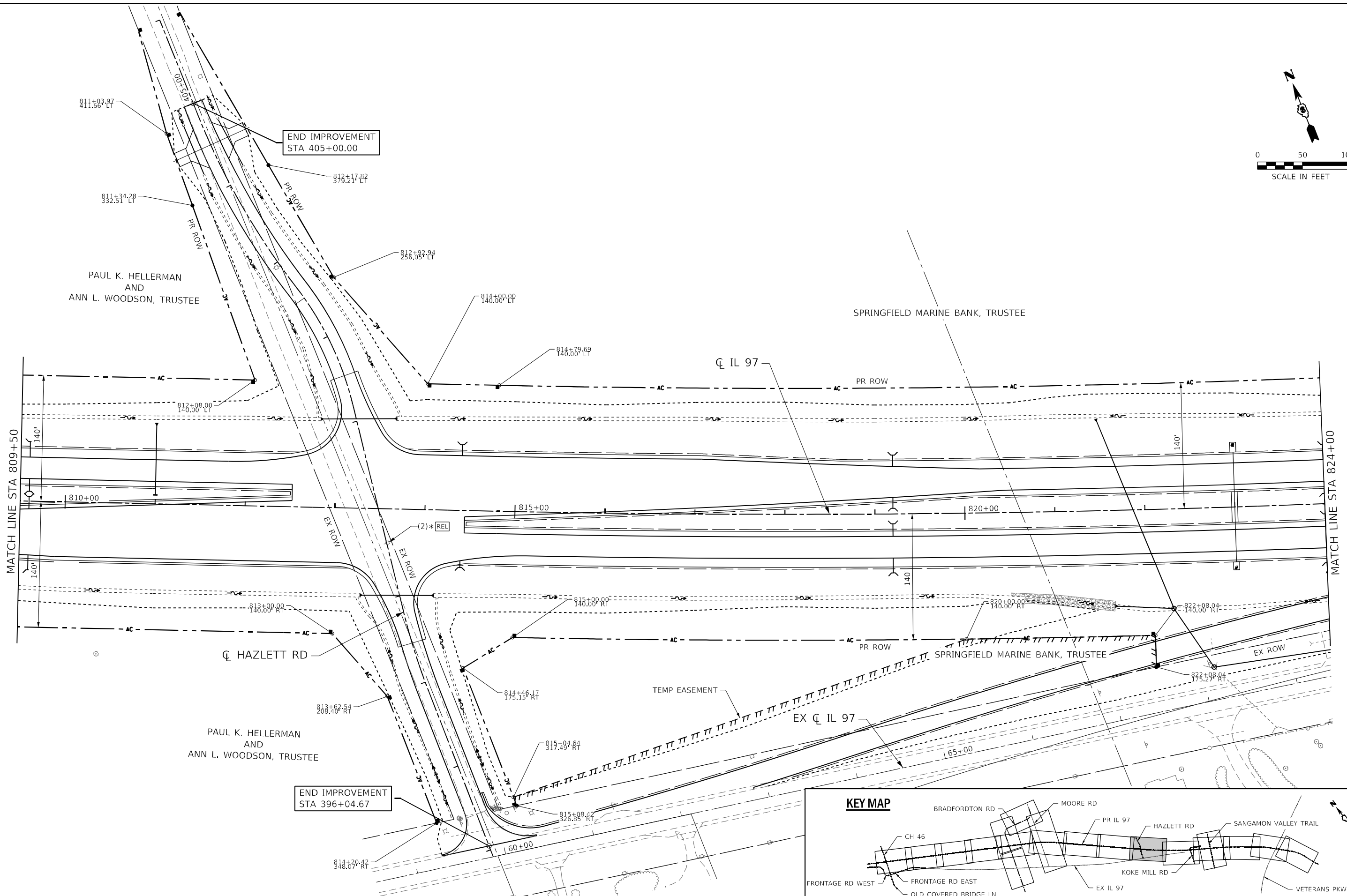
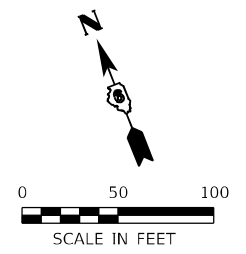


USER NAME = RGoertz	DESIGNED - EPF	REVISD -
DRAWN - EPF	REVISD -	
PLOT SCALE = 100,0000' / in.	CHECKED - FBN	REVISD -
PLOT DATE = 5/8/2026	DATE - 05/08/2026	REVISD -

**STATE OF ILLINOIS
DEPARTMENT OF TRANSPORTATION**

IL 97 RIGHT OF WAY PLANS	
SCALE: 1" = 50'	SHEET 8 OF 18 SHEETS
STA. 795+00.00 TO STA. 809+50.00	

F.A.P. RTE.	SECTION	COUNTY	TOTAL SHEETS	SHEET NO.
67	(S,W)R-2,W-2,PB	SANGAMON	412	183
CONTRACT NO. 92621				
ILLINOIS FED. AID PROJECT				



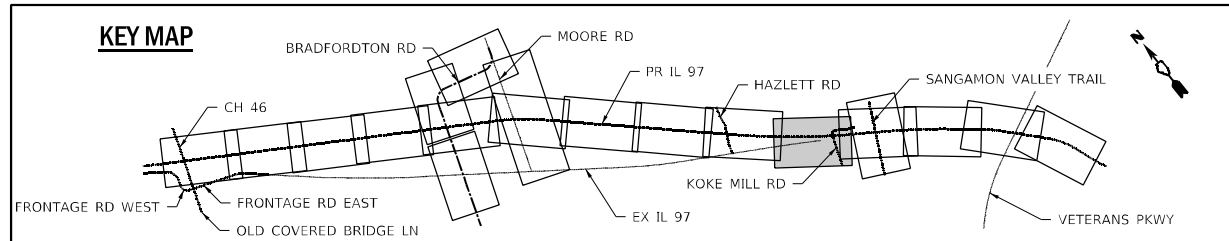
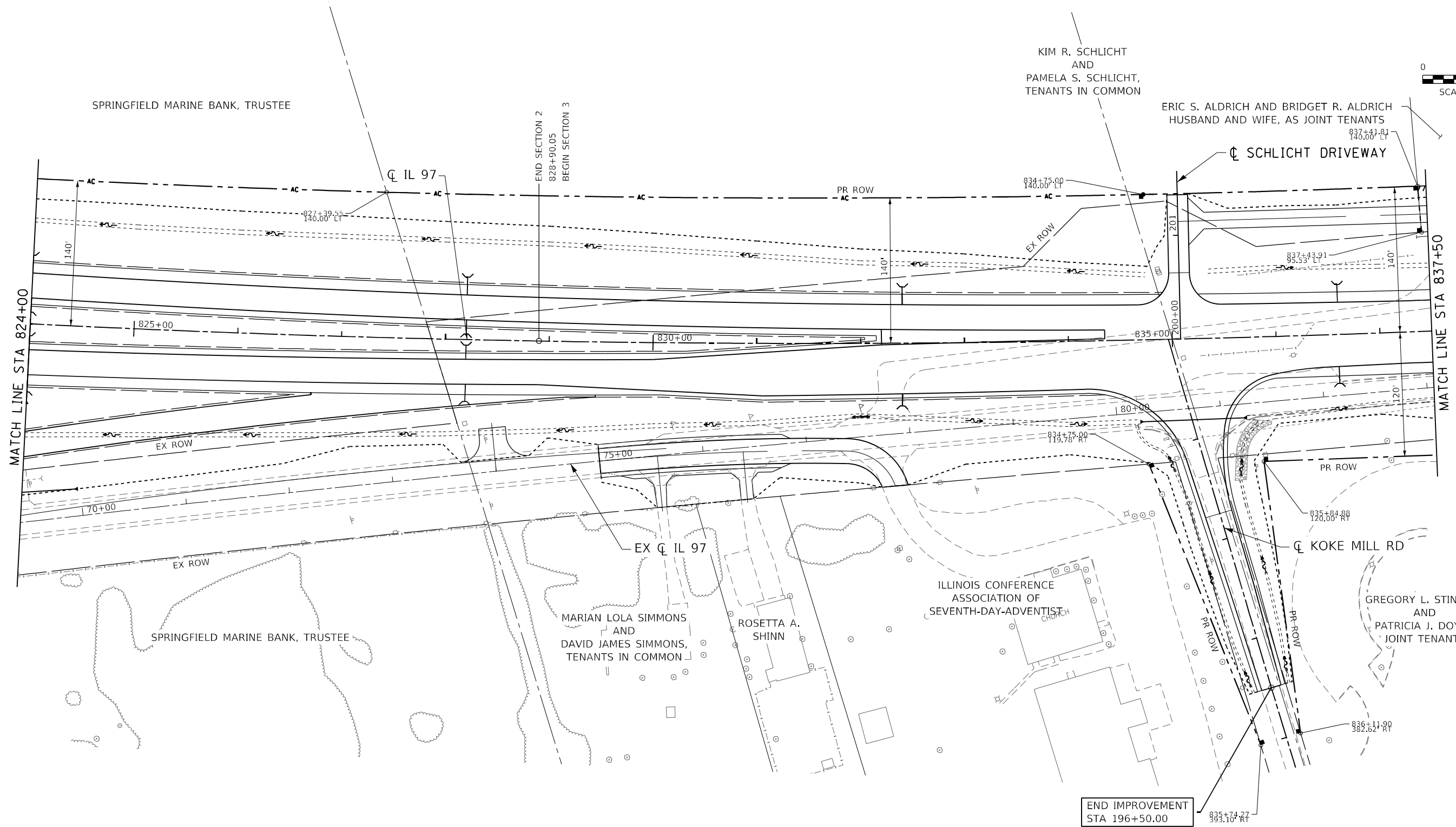
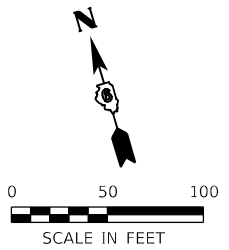
USER NAME = RGoertz	DESIGNED - EPF	REVISED -
PLOT SCALE = 100,000' / in.	DRAWN - EPF	REVISED -
PLOT DATE = 5/8/2026	CHECKED - FBN	REVISED -
	DATE - 05/08/2026	REVISED -

**STATE OF ILLINOIS
DEPARTMENT OF TRANSPORTATION**

IL 97 RIGHT OF WAY PLANS	
SCALE: 1" = 50'	SHEET 9 OF 18 SHEETS STA. 809+50.00 TO STA. 824+00.00

F.A.P. RTE.	SECTION	COUNTY	TOTAL SHEETS	SHEET NO.
67	(S,W)R-2,W-2,PB	SANGAMON	412	184
CONTRACT NO. 92621				
ILLINOIS FED. AID PROJECT				

MODEL: D:\info\...
 FILE: NAME: ...
 SUBJECT: 2012_JOBS\12-97-S\0013_OFI_DE_IF_Prima_IL_97\02671\CADD\CADD_Sheets\0692621-drc-row_1.07_18.dgn



MODEL: D:\p\h\p...
 FILE NAME: S:\projects\2012_JOBS\12-97-S\10013_01.DWG IF: Prime IL 97\1032621\CADD\CADD_Sheets\0692621-dtc-row_1.07_19.dwg



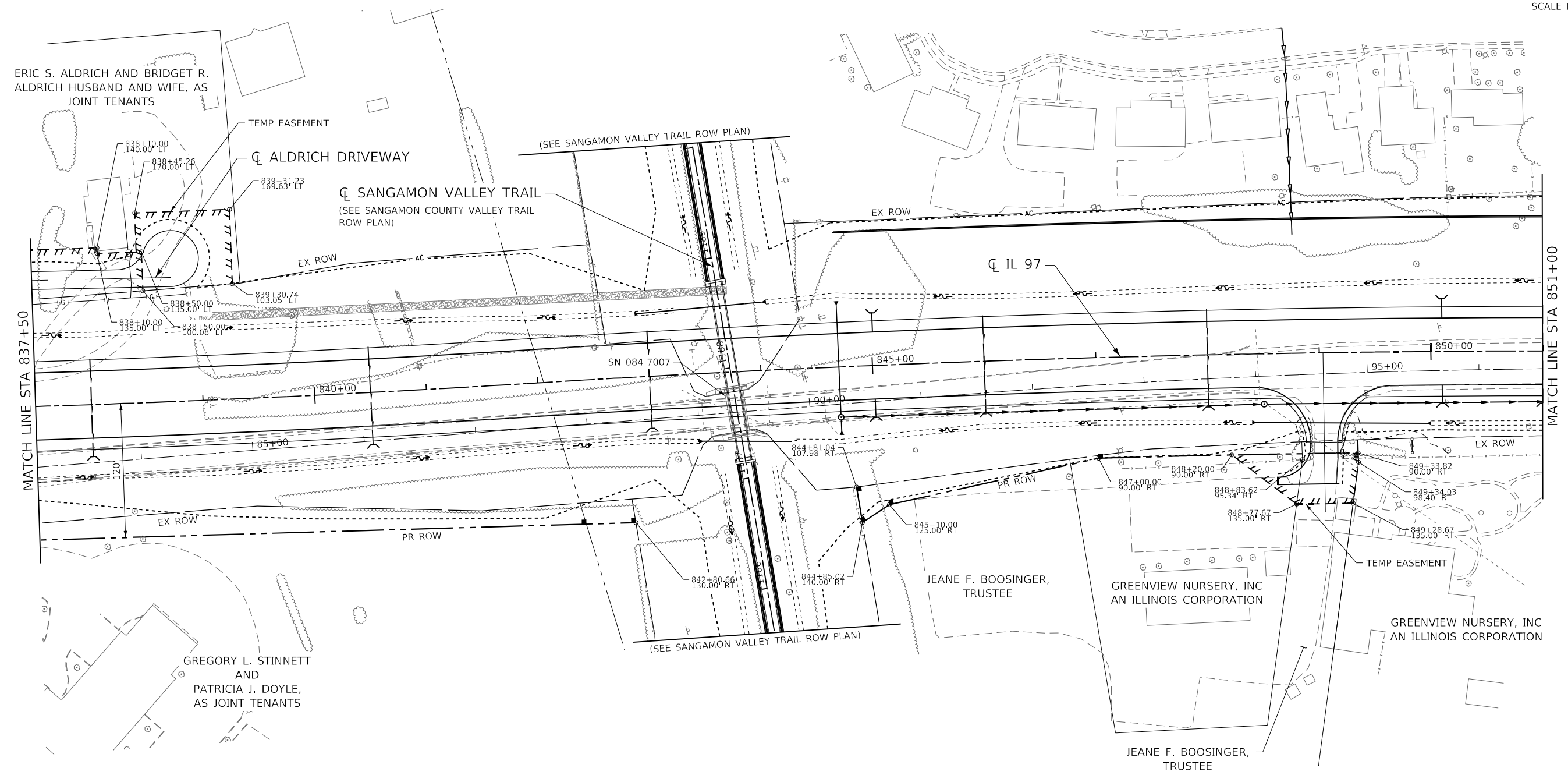
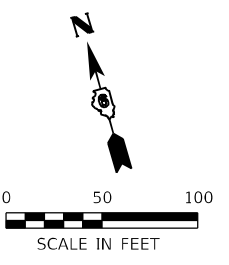
USER NAME = RGoertz	DESIGNED - EPF	REVISED -
DRAWN - EPF	REVISED -	
PLOT SCALE = 100,0000' / in.	CHECKED - FBN	REVISED -
PLOT DATE = 5/8/2026	DATE - 05/08/2026	REVISED -

**STATE OF ILLINOIS
DEPARTMENT OF TRANSPORTATION**

IL 97 RIGHT OF WAY PLANS	
SCALE: 1" = 50'	SHEET 10 OF 18 SHEETS
STA. 824+00.00 TO STA. 837+50.00	

F.A.P. RTE.	SECTION	COUNTY	TOTAL SHEETS	SHEET NO.
67	(S,W)R-2,W-2,PB	SANGAMON	412	185
CONTRACT NO. 92621				
ILLINOIS FED. AID PROJECT				

KIM R. SCHLICHT
AND
PAMELA S. SCHLICHT
TENANTS IN COMMON



ERIC S. ALDRICH AND BRIDGET R.
ALDRICH HUSBAND AND WIFE, AS
JOINT TENANTS

TEMP EASEMENT

CL ALDRICH DRIVEWAY

CL SANGAMONY VALLEY TRAIL
(SEE SANGAMONY COUNTY VALLEY TRAIL
ROW PLAN)

(SEE SANGAMONY VALLEY TRAIL ROW PLAN)

EX ROW

CL IL 97

MATCH LINE STA 851+00

MATCH LINE STA 837+50

GREGORY L. STINETT
AND
PATRICIA J. DOYLE,
AS JOINT TENANTS

(SEE SANGAMONY VALLEY TRAIL ROW PLAN)

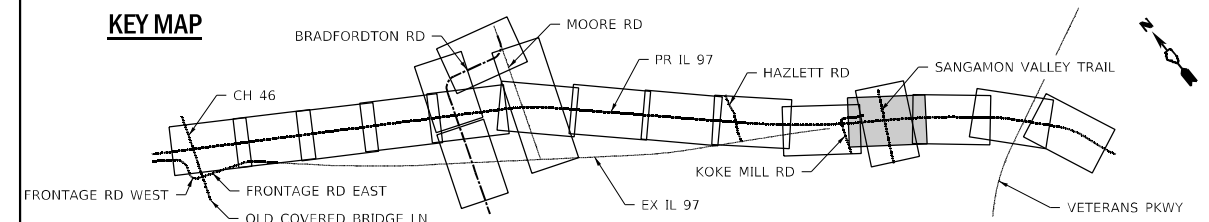
JEANE F. BOOSINGER,
TRUSTEE

GREENVIEW NURSERY, INC
AN ILLINOIS CORPORATION

GREENVIEW NURSERY, INC
AN ILLINOIS CORPORATION

JEANE F. BOOSINGER,
TRUSTEE

KEY MAP



MODEL: D:\p1\110013_001\110013_001.DWG
 FILE NAME: S:\projects\2012_JOBS\11-07-15\110013_001.DWG
 I:\CADD\CADD_Sheets\082621-110013_001_20.dwg

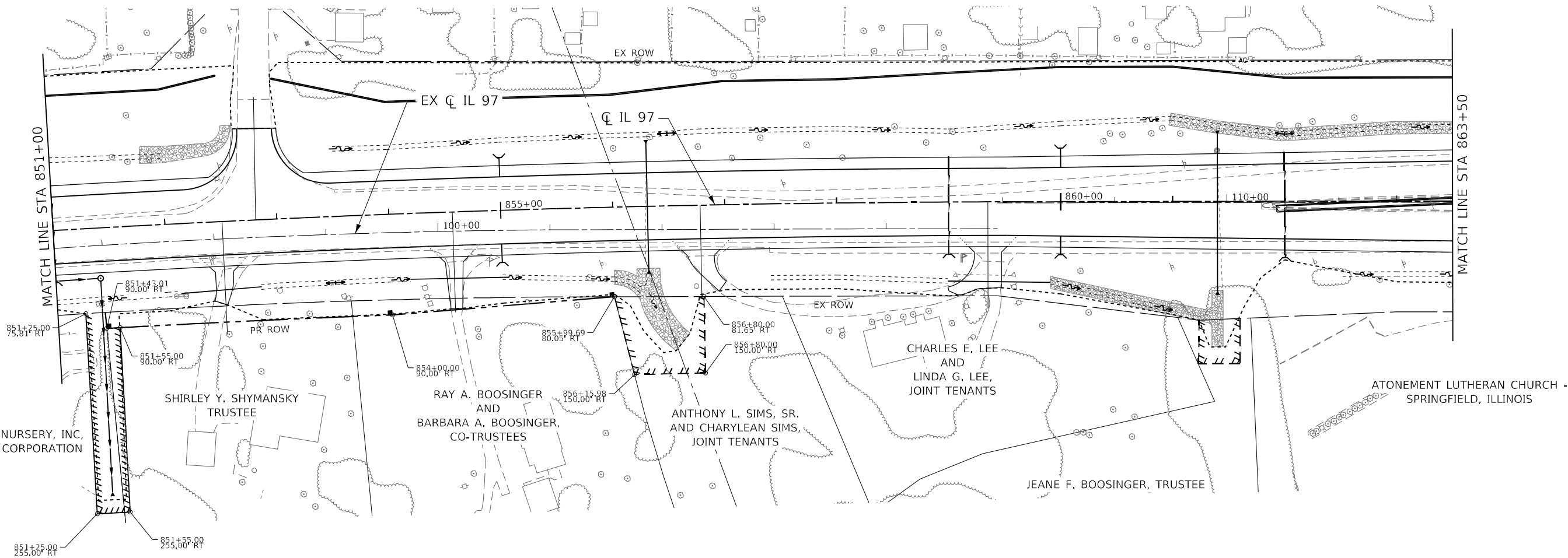
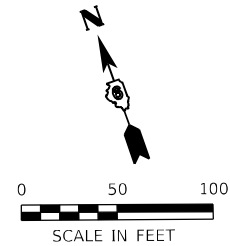


USER NAME = RGoertz	DESIGNED - EPF	REVISED -
	DRAWN - EPF	REVISED -
PLOT SCALE = 100,0000' / in.	CHECKED - FBN	REVISED -
PLOT DATE = 5/8/2026	DATE - 05/08/2026	REVISED -

**STATE OF ILLINOIS
DEPARTMENT OF TRANSPORTATION**

IL 97 RIGHT OF WAY PLANS	
SCALE: 1" = 50'	SHEET 11 OF 18 SHEETS
STA. 837+50.00 TO STA. 851+00.00	

F.A.P. RTE.	SECTION	COUNTY	TOTAL SHEETS	SHEET NO.
67	(S,W)R-2,W-2,PB	SANGAMON	412	186
CONTRACT NO. 92621				
ILLINOIS FED. AID PROJECT				

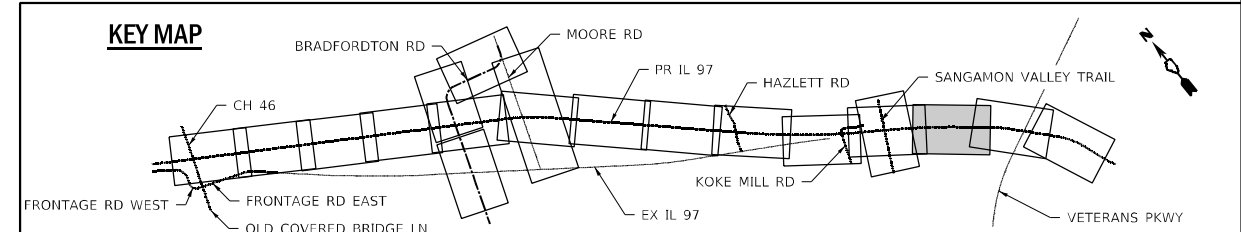


MODEL: Default
 FILE NAME: S:\projects\2012_JOBS\12-97-S\10013_OEI_DE_IF_Prime_IL_97\12-97-S\CADD\Sheet\062621-dtc-row_1.07_21.dwg
 PROJECT: 12-97-S\10013_OEI_DE_IF_Prime_IL_97\12-97-S\CADD\Sheet\062621-dtc-row_1.07_21.dwg

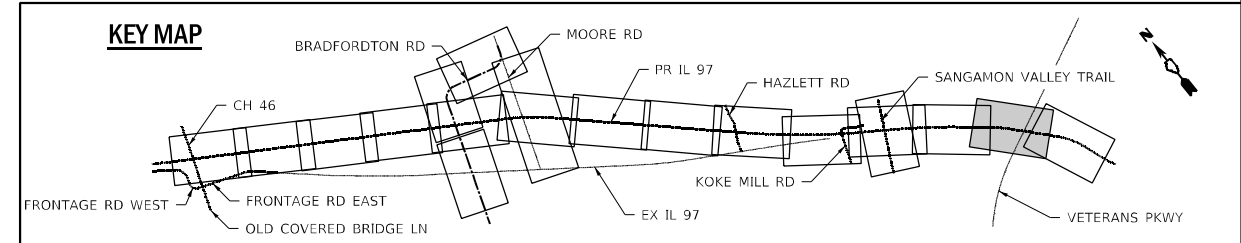
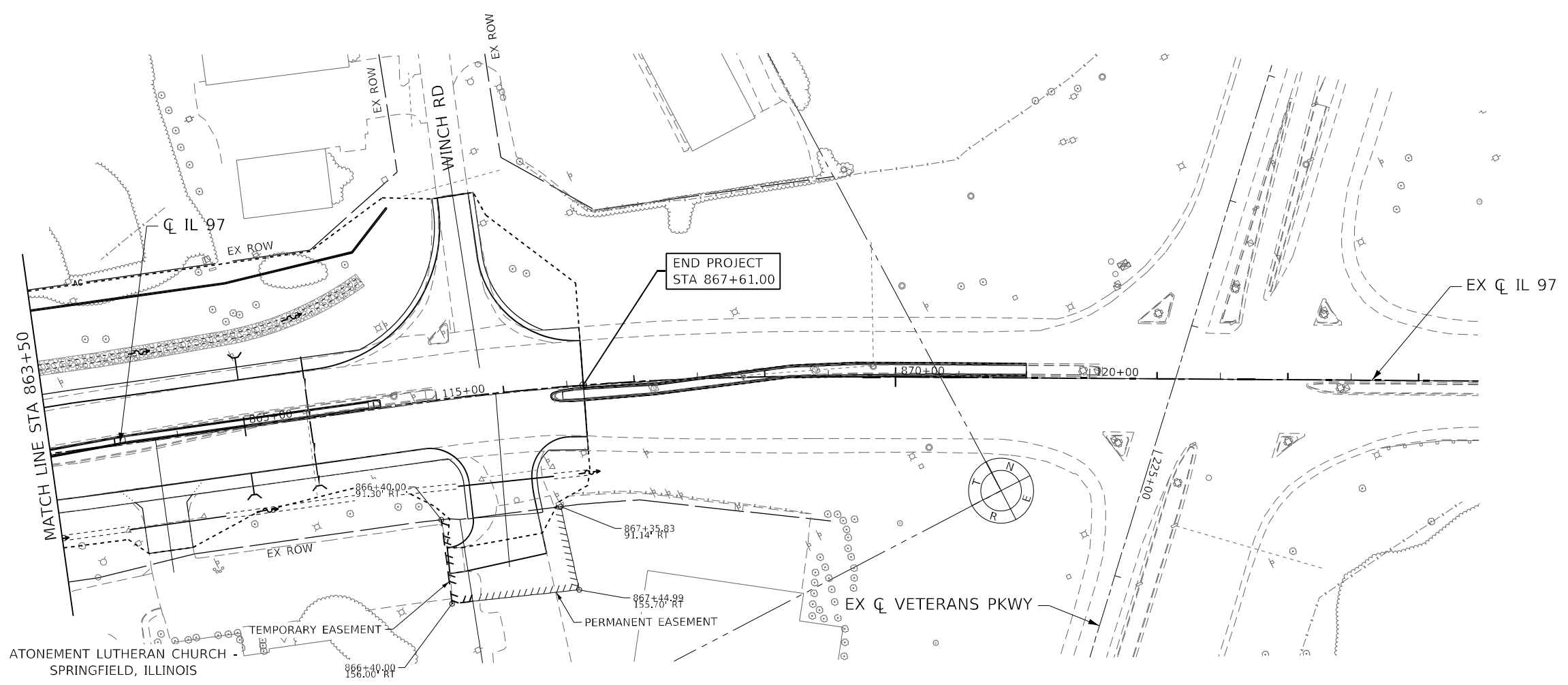
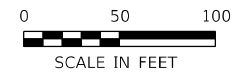


USER NAME = RGoertz	DESIGNED - EPF	REVISED -
DRAWN - EPF	REVISED -	
PLOT SCALE = 100,0000' / in.	CHECKED - FBN	REVISED -
PLOT DATE = 5/8/2026	DATE - 05/08/2026	REVISED -

**STATE OF ILLINOIS
DEPARTMENT OF TRANSPORTATION**



IL 97 RIGHT OF WAY PLANS		F.A.P. RTE.	SECTION	COUNTY	TOTAL SHEETS	SHEET NO.
		67	(S,W)R-2,W-2,PB	SANGAMON	412	187
SCALE: 1" = 50' SHEET 12 OF 18 SHEETS STA. 851+00.00 TO STA. 863+50.00		CONTRACT NO. 92621 ILLINOIS FED. AID PROJECT				



MODEL: Default
 FILE NAME: S:\projects\2012_JOBS\12-97-S\10013_QEI_DE_IF_Prime_IL_97\1297-1\CADD\CADD_Sheets\069262-1-drc-row_1.07.22.dwg
 PLOT DATE = 5/8/2026

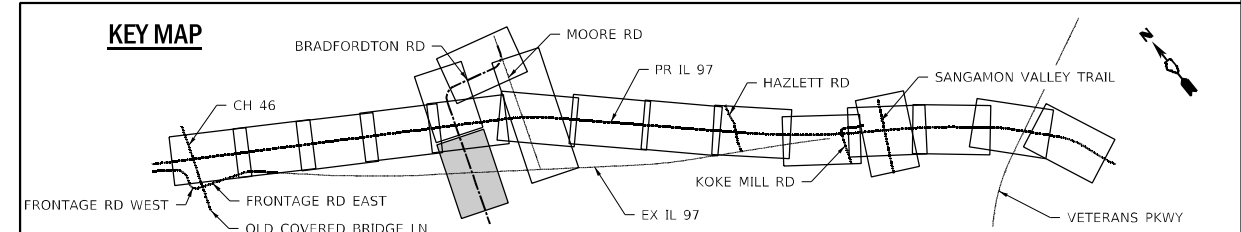
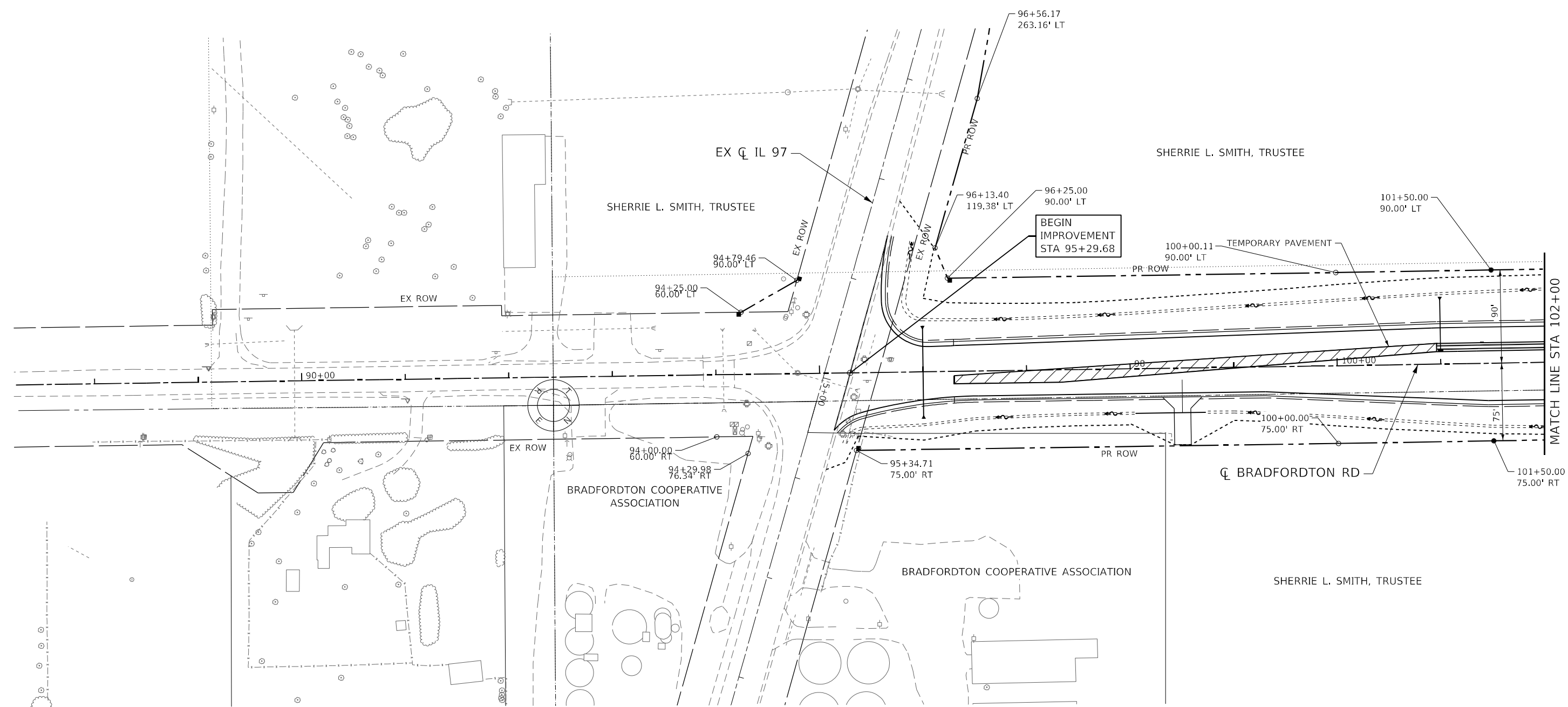
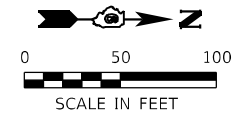


USER NAME = RGoertz	DESIGNED - EPF	REVISED -
	DRAWN - EPF	REVISED -
PLOT SCALE = 100,0000' / in.	CHECKED - FBN	REVISED -
PLOT DATE = 5/8/2026	DATE - 05/08/2026	REVISED -

**STATE OF ILLINOIS
DEPARTMENT OF TRANSPORTATION**

IL 97 RIGHT OF WAY PLANS	
SCALE: 1" = 50'	SHEET 13 OF 18 SHEETS
STA. 863+50.00 TO STA. 874+50.00	

F.A.P. RTE.	SECTION	COUNTY	TOTAL SHEETS	SHEET NO.
67	(S,W)R-2,W-2,PB	SANGAMON	412	188
CONTRACT NO. 92621				
ILLINOIS FED. AID PROJECT				



MODEL: D:\p\h\p\...
 FILE NAME: S:\projects\2012_JOBS\12-97-S\0013_OEI_DE_IF_Prime_IL_97\12-97-S\11\CADD\CADD_Sheets\0682621-dtc-row_BRADFORDTON_01.dwg
 MODEL: D:\p\h\p\...

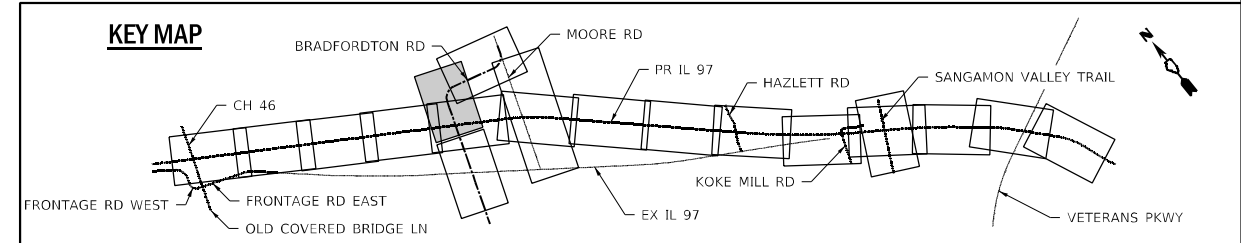
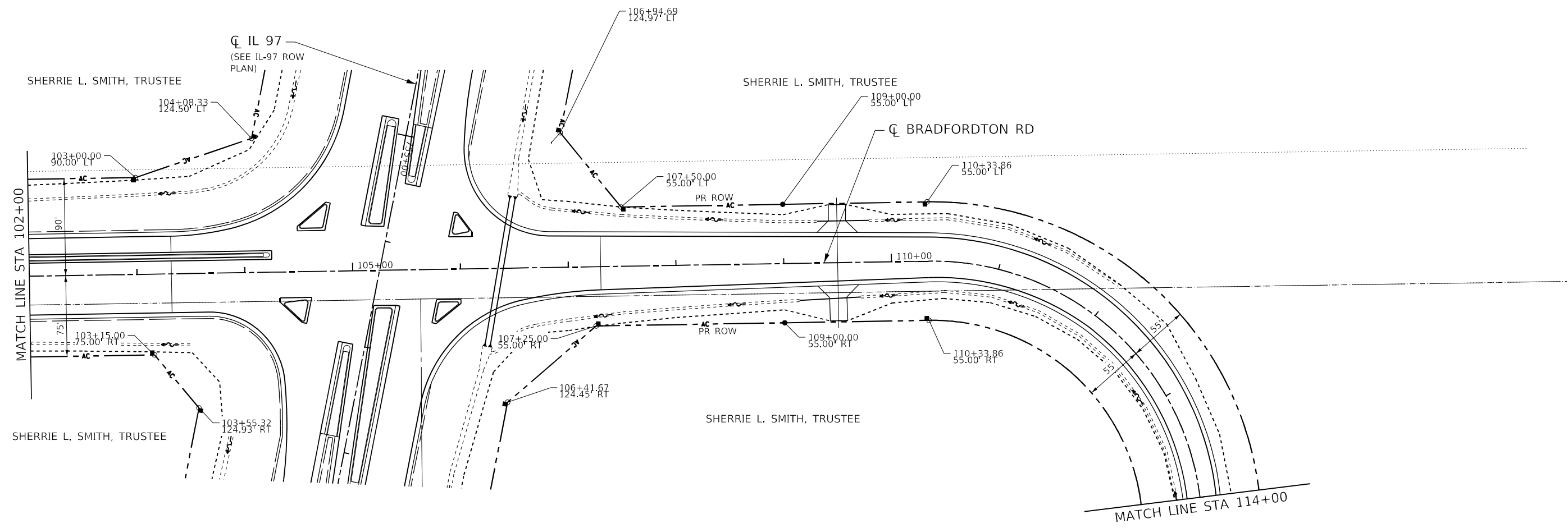
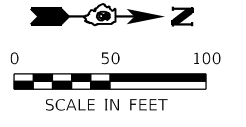


USER NAME = RGoertz	DESIGNED - EPF	REVISED -
DRAWN - EPF	CHECKED - FBN	REVISED -
PLOT SCALE = 100,0000' / in.	DATE - 05/08/2026	REVISED -
PLOT DATE = 5/8/2026		

STATE OF ILLINOIS
DEPARTMENT OF TRANSPORTATION

BRADFORDTON RD	
RIGHT OF WAY PLANS	
SCALE: 1" = 50'	SHEET 14 OF 18 SHEETS
STA. 88+00.00 TO STA. 102+00.00	

F.A.P. RTE.	SECTION	COUNTY	TOTAL SHEETS	SHEET NO.
67	(S,W)R-2,W-2,PB	SANGAMON	412	189
CONTRACT NO. 92621				
ILLINOIS FED. AID PROJECT				



MODEL: D:\p\h\p\...
 FILE NAME: S:\projects\2012_JOBS\12-97-S\10013_001 DE IE Prime IL_97\1297\1\CADD\CADD_Sheets\0692621-1-11c-04w_BRADFORDTON_02.dwg
 MODEL: D:\p\h\p\...



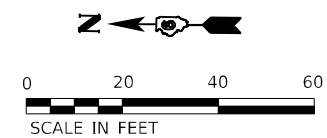
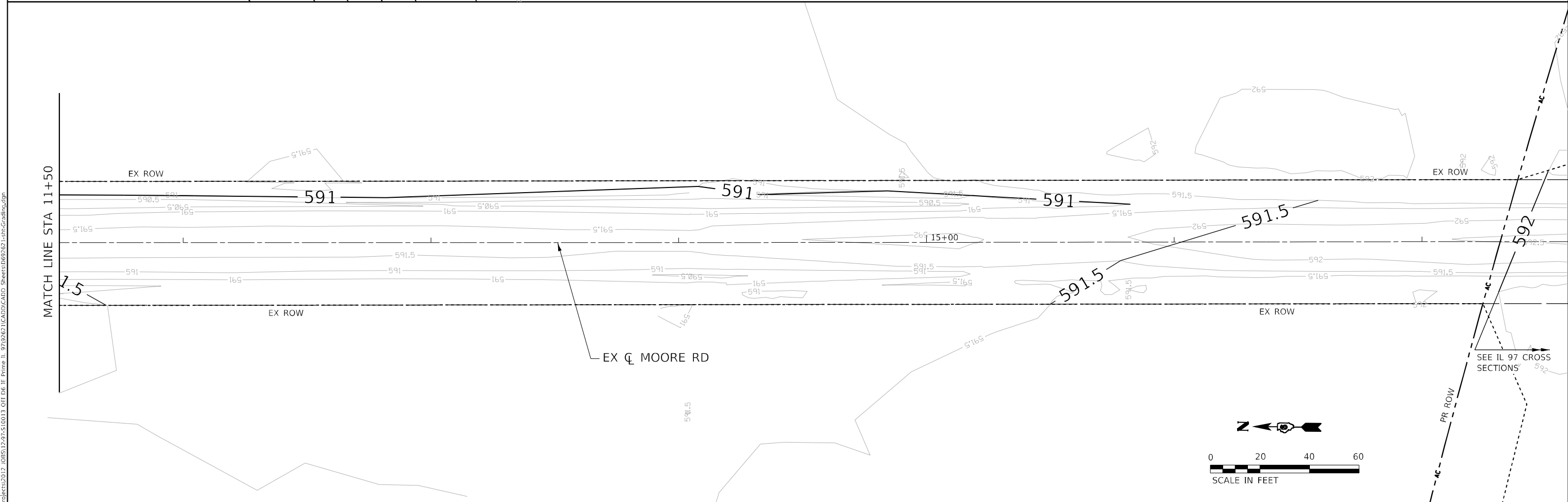
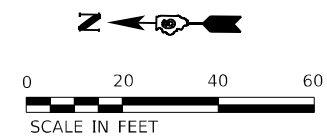
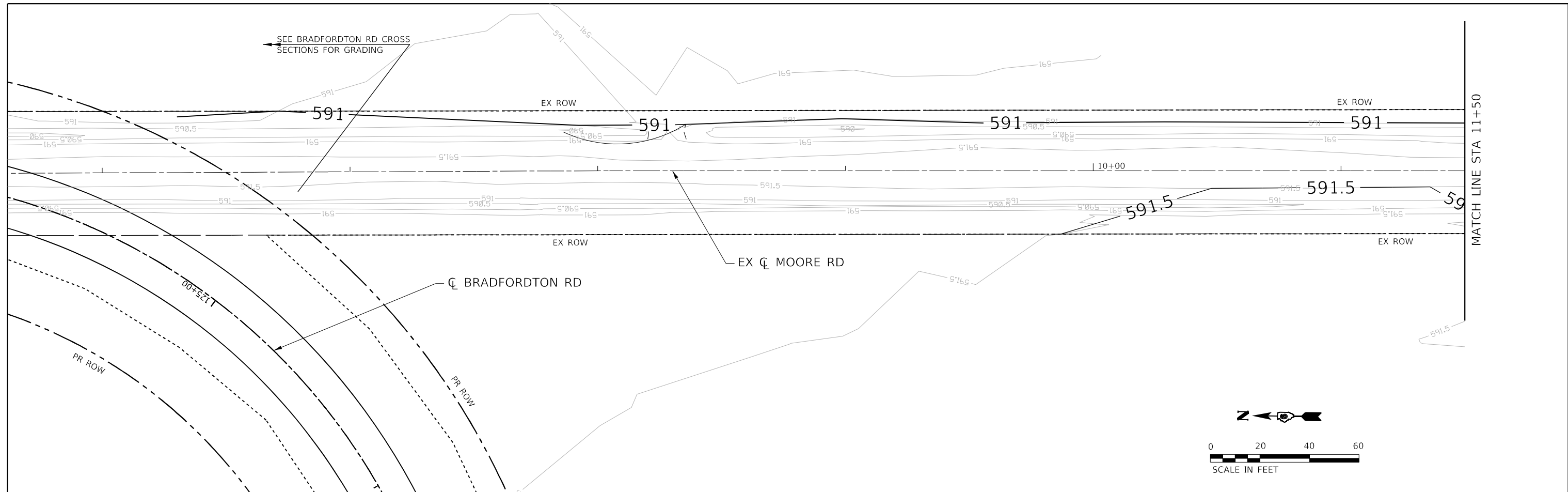
USER NAME = RGoertz	DESIGNED - EPF	REVISED -
DRAWN - EPF	REVISED -	
PLOT SCALE = 100,0000' / in.	CHECKED - FBN	REVISED -
PLOT DATE = 5/8/2026	DATE - 05/08/2026	REVISED -

STATE OF ILLINOIS
DEPARTMENT OF TRANSPORTATION

BRADFORDTON RD	
RIGHT OF WAY PLANS	
SCALE: 1" = 50'	SHEET 15 OF 18 SHEETS
STA. 102+00.00 TO STA. 114+00.00	

F.A.P. RTE.	SECTION	COUNTY	TOTAL SHEETS	SHEET NO.
67	(S,W)R-2,W-2,PB	SANGAMON	412	190
CONTRACT NO. 92621				
ILLINOIS FED. AID PROJECT				

MODEL: D:\p1\1111\1111\1111\CADD\CADD Sheets\062621-1111-Grading.dgn
 FILE NAME: S:\projects\2012_JOBS\12-97-S\0013_01 DE IE Prime IL_97102621\CADD\CADD Sheets\062621-1111-Grading.dgn

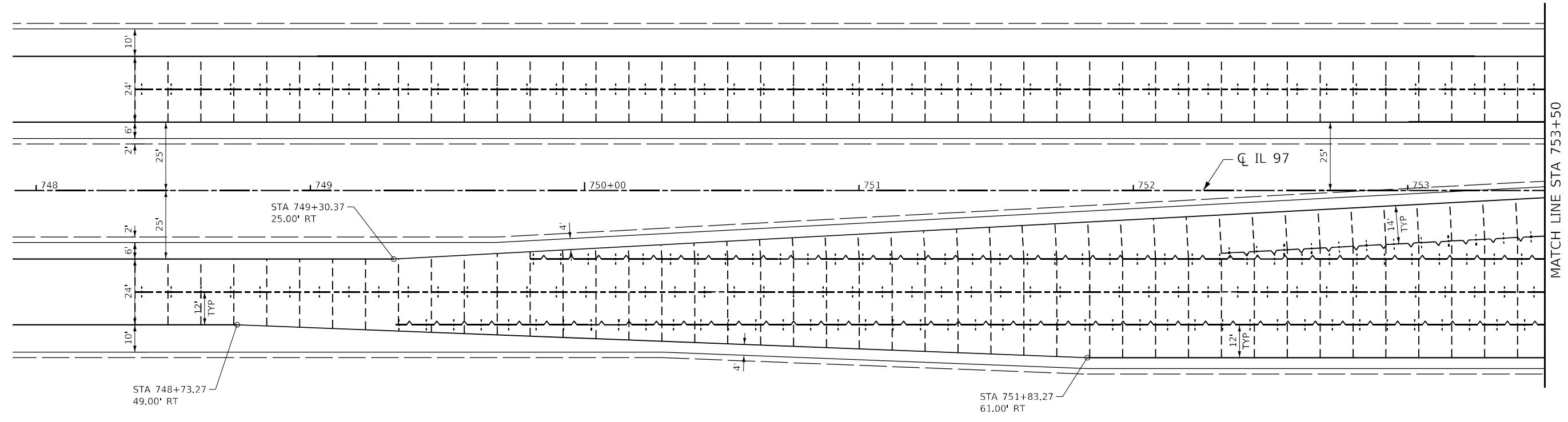
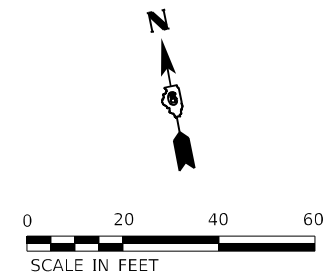


USER NAME = RGoertz	DESIGNED - JB	REVISED -
PLOT SCALE = 40,0000 * / in.	DRAWN - JB	REVISED -
PLOT DATE = 5/8/2026	CHECKED - FBN	REVISED -
	DATE - 05/08/2026	REVISED -

**STATE OF ILLINOIS
DEPARTMENT OF TRANSPORTATION**

GRADING PLAN			
SCALE: 1" = 20'	SHEET 1 OF 1 SHEETS	STA. 5+61.74 TO STA. 17+59.50	

F.A.P. RTE. 67	SECTION (S,W)R-2,W-2,PB	COUNTY SANGAMON	TOTAL SHEETS 412	SHEET NO. 194
CONTRACT NO. 92621				
ILLINOIS FED. AID PROJECT				



LEGEND

- CONSTRUCTION JOINT
- SAWED LONGITUDINAL JOINT
- SAWED TRANSVERSE JOINT
- TRANSVERSE EXPANSION JOINT

NOTES:

1. DISTANCE BETWEEN TRANSVERSE JOINTS IS 12', UNLESS OTHERWISE NOTED.
2. SEE STANDARDS 420001, 420101 AND 606001 FOR ADDITIONAL CONSTRUCTION INFORMATION.
3. PAVEMENT BLOCK-OUTS FOR MANHOLES AND OTHER STRUCTURES SHALL BE CONSTRUCTED IN ACCORDANCE WITH STANDARD 420111.
4. ADDITIONAL SAWED CONSTRUCTION JOINTS MAY BE REQUIRED IN THE FIELD. EXACT JOINT LOCATIONS SHALL BE VERIFIED AND APPROVED BY THE ENGINEER.
5. TRANSVERSE JOINT SPACING DIMENSIONS ARE AT AND PERPENDICULAR TO RESPECTIVE THROUGH LANE LINES EXCEPT AT RADIUS RETURNS.
6. JOINTS NOT SHOWN SHALL BE AS PER STANDARD 420101. THE DISTANCE BETWEEN TRANSVERSE JOINTS SHALL BE 12'.
7. PCC SHOULDERS SHALL BE INSTALLED ACCORDING TO STANDARD 483001.

MODEL: D:\dtd\p\...
 FILE NAME: S:\projects\2012_JOBS\12-97-S\0013_001 DE IE Prime IL_97\032621\CADD\CADD_Sheets\0692621-Sub-Stationing_02.dwg



USER NAME = RGoertz	DESIGNED - JB	REVISED -
DRAWN - RG	REVISIONS -	
PLOT SCALE = 40,0000 */ in.	CHECKED - FBN	REVISED -
PLOT DATE = 5/8/2026	DATE - 05/08/2026	REVISED -

**STATE OF ILLINOIS
DEPARTMENT OF TRANSPORTATION**

IL 97 JOINTING PLANS	
SCALE: 1" = 20'	SHEET 2 OF 13 SHEETS
STA. 748+00.00 TO STA. 753+50.00	

F.A.P. RTE. 67	SECTION (S,W)R-2,W-2,PB	COUNTY SANGAMON	TOTAL SHEETS 412	SHEET NO. 196
CONTRACT NO. 92621				
ILLINOIS FED. AID PROJECT				

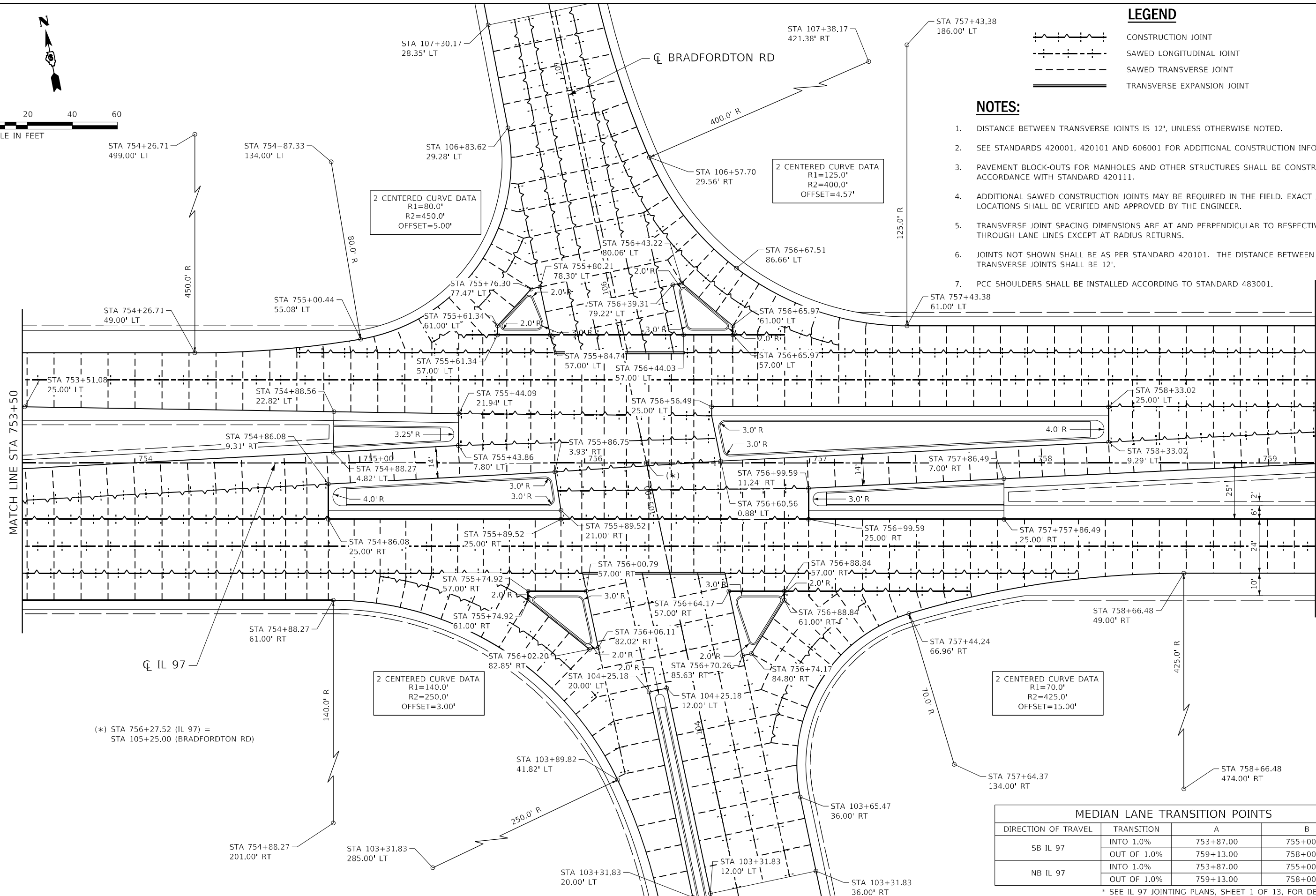


LEGEND

- CONSTRUCTION JOINT
- SAWED LONGITUDINAL JOINT
- SAWED TRANSVERSE JOINT
- TRANSVERSE EXPANSION JOINT

NOTES:

1. DISTANCE BETWEEN TRANSVERSE JOINTS IS 12', UNLESS OTHERWISE NOTED.
2. SEE STANDARDS 420001, 420101 AND 606001 FOR ADDITIONAL CONSTRUCTION INFORMATION.
3. PAVEMENT BLOCK-OUTS FOR MANHOLES AND OTHER STRUCTURES SHALL BE CONSTRUCTED IN ACCORDANCE WITH STANDARD 420111.
4. ADDITIONAL SAWED CONSTRUCTION JOINTS MAY BE REQUIRED IN THE FIELD. EXACT JOINT LOCATIONS SHALL BE VERIFIED AND APPROVED BY THE ENGINEER.
5. TRANSVERSE JOINT SPACING DIMENSIONS ARE AT AND PERPENDICULAR TO RESPECTIVE THROUGH LANE LINES EXCEPT AT RADIUS RETURNS.
6. JOINTS NOT SHOWN SHALL BE AS PER STANDARD 420101. THE DISTANCE BETWEEN TRANSVERSE JOINTS SHALL BE 12'.
7. PCC SHOULDERS SHALL BE INSTALLED ACCORDING TO STANDARD 483001.



(* STA 756+27.52 (IL 97) = STA 105+25.00 (BRADFORDTON RD))

MEDIAN LANE TRANSITION POINTS

DIRECTION OF TRAVEL	TRANSITION	A	B
SB IL 97	INTO 1.0%	753+87.00	755+00.00
	OUT OF 1.0%	759+13.00	758+00.00
NB IL 97	INTO 1.0%	753+87.00	755+00.00
	OUT OF 1.0%	759+13.00	758+00.00

* SEE IL 97 JOINTING PLANS, SHEET 1 OF 13, FOR DETAIL

MODEL: D:\p\11\110013\110013_001.DWG; FILE NAME: SUBPROJECTS\110013_001.DWG; I:\CADD\CADD_Sheets\110013_001.dwg



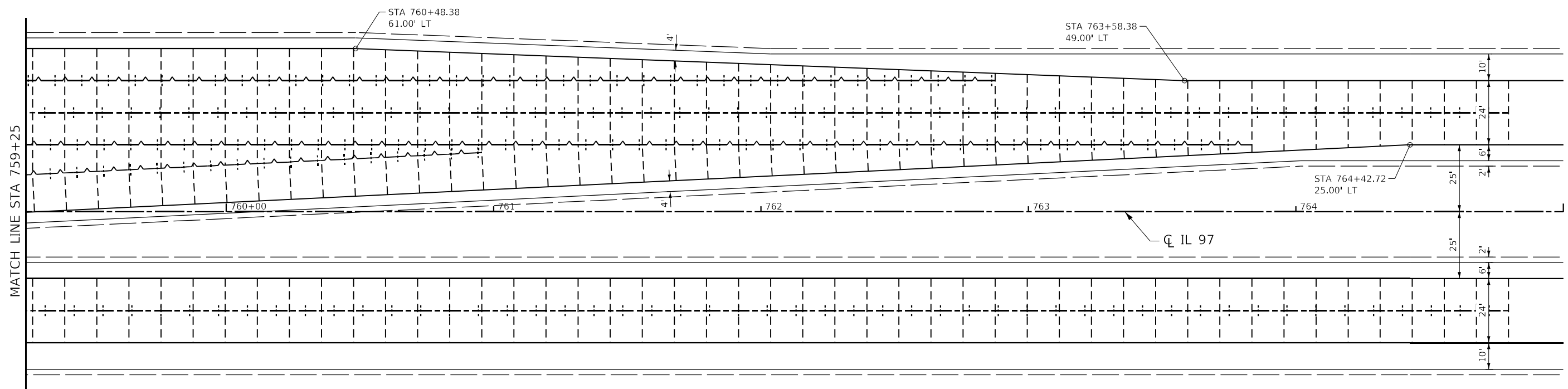
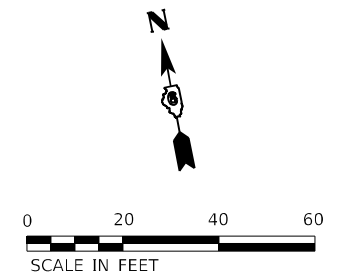
USER NAME = RGoertz	DESIGNED - JB	REVISED -
PLOT SCALE = 40,0000' / in.	DRAWN - RG	REVISED -
PLOT DATE = 5/8/2026	CHECKED - FBN	REVISED -
	DATE - 05/08/2026	REVISED -

**STATE OF ILLINOIS
DEPARTMENT OF TRANSPORTATION**

**IL 97
JOINTING PLANS**

SCALE: 1" = 20' SHEET 3 OF 13 SHEETS STA. 753+50.00 TO STA. 759+25.00

F.A.P. RTE.	SECTION	COUNTY	TOTAL SHEETS	SHEET NO.
67	(S,W)R-2,W-2,PB	SANGAMON	412	197
CONTRACT NO. 92621				
ILLINOIS FED. AID PROJECT				



LEGEND

- CONSTRUCTION JOINT
- SAWED LONGITUDINAL JOINT
- SAWED TRANSVERSE JOINT
- TRANSVERSE EXPANSION JOINT

NOTES:

1. DISTANCE BETWEEN TRANSVERSE JOINTS IS 12', UNLESS OTHERWISE NOTED.
2. SEE STANDARDS 420001, 420101 AND 606001 FOR ADDITIONAL CONSTRUCTION INFORMATION.
3. PAVEMENT BLOCK-OUTS FOR MANHOLES AND OTHER STRUCTURES SHALL BE CONSTRUCTED IN ACCORDANCE WITH STANDARD 420111.
4. ADDITIONAL SAWED CONSTRUCTION JOINTS MAY BE REQUIRED IN THE FIELD. EXACT JOINT LOCATIONS SHALL BE VERIFIED AND APPROVED BY THE ENGINEER.
5. TRANSVERSE JOINT SPACING DIMENSIONS ARE AT AND PERPENDICULAR TO RESPECTIVE THROUGH LANE LINES EXCEPT AT RADIUS RETURNS.
6. JOINTS NOT SHOWN SHALL BE AS PER STANDARD 420101. THE DISTANCE BETWEEN TRANSVERSE JOINTS SHALL BE 12'.
7. PCC SHOULDERS SHALL BE INSTALLED ACCORDING TO STANDARD 483001.

MODEL: D:\p\h\p...
 FILE NAME: S:\projects\2012_JOBS\12-97-S\10013_001.DWG
 USER: RGoertz
 DATE: 05/08/2026

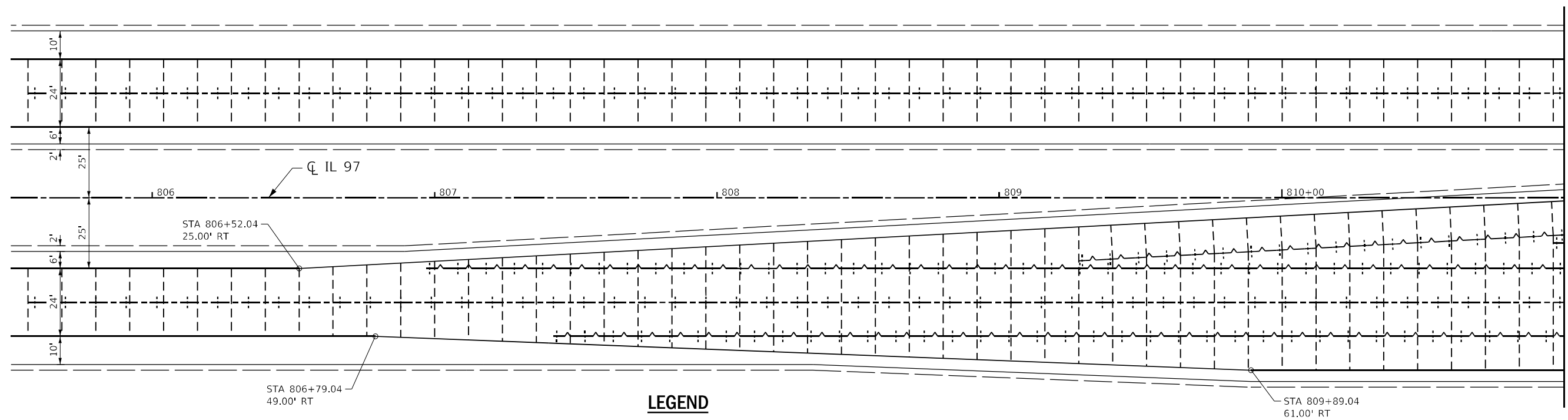
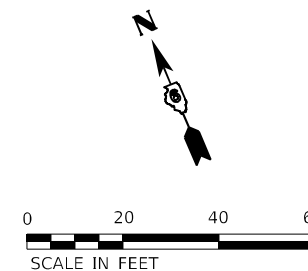


USER NAME = RGoertz	DESIGNED - JB	REVISED -
PLOT SCALE = 40,0000 * / in.	DRAWN - RG	REVISED -
PLOT DATE = 5/8/2026	CHECKED - FBN	REVISED -
	DATE - 05/08/2026	REVISED -

**STATE OF ILLINOIS
DEPARTMENT OF TRANSPORTATION**





IL 97 JOINTING PLANS	
SCALE: 1" = 20'	SHEET 4 OF 13 SHEETS
STA. 759+25.00 TO STA. 765+00.00	

F.A.P. RTE.	SECTION	COUNTY	TOTAL SHEETS	SHEET NO.
67	(S,W)R-2,W-2,PB	SANGAMON	412	198
CONTRACT NO. 92621				
ILLINOIS FED. AID PROJECT				



MATCH LINE STA 811+00

LEGEND

-  CONSTRUCTION JOINT
-  SAWED LONGITUDINAL JOINT
-  SAWED TRANSVERSE JOINT
-  TRANSVERSE EXPANSION JOINT

NOTES:

1. DISTANCE BETWEEN TRANSVERSE JOINTS IS 12', UNLESS OTHERWISE NOTED.
2. SEE STANDARDS 420001, 420101 AND 606001 FOR ADDITIONAL CONSTRUCTION INFORMATION.
3. PAVEMENT BLOCK-OUTS FOR MANHOLES AND OTHER STRUCTURES SHALL BE CONSTRUCTED IN ACCORDANCE WITH STANDARD 420111.
4. ADDITIONAL SAWED CONSTRUCTION JOINTS MAY BE REQUIRED IN THE FIELD. EXACT JOINT LOCATIONS SHALL BE VERIFIED AND APPROVED BY THE ENGINEER.
5. TRANSVERSE JOINT SPACING DIMENSIONS ARE AT AND PERPENDICULAR TO RESPECTIVE THROUGH LANE LINES EXCEPT AT RADIUS RETURNS.
6. JOINTS NOT SHOWN SHALL BE AS PER STANDARD 420101. THE DISTANCE BETWEEN TRANSVERSE JOINTS SHALL BE 12'.
7. PCC SHOULDERS SHALL BE INSTALLED ACCORDING TO STANDARD 483001.

MODEL: Default
FILE NAME: S:\projects\2012_JOBS\12-97-S\10013_001.DWG IF: Prime_IL_97\032621\CADD\CADD_Sheets\0692621-Sub-Stationing_05.dwg



USER NAME = RGoertz	DESIGNED - JB	REVISED -
DRAWN - RG	REVISIONS -	
PLOT SCALE = 40,0000 * / in.	CHECKED - FBN	REVISED -
PLOT DATE = 5/8/2026	DATE - 05/08/2026	REVISED -

**STATE OF ILLINOIS
DEPARTMENT OF TRANSPORTATION**

IL 97 JOINTING PLANS	
SCALE: 1" = 20'	SHEET 5 OF 13 SHEETS
STA. 805+50.00 TO STA. 811+00.00	

F.A.P. RTE.	SECTION	COUNTY	TOTAL SHEETS	SHEET NO.
67	(S,W)R-2,W-2,PB	SANGAMON	412	199
CONTRACT NO. 92621				
ILLINOIS FED. AID PROJECT				

