WA055

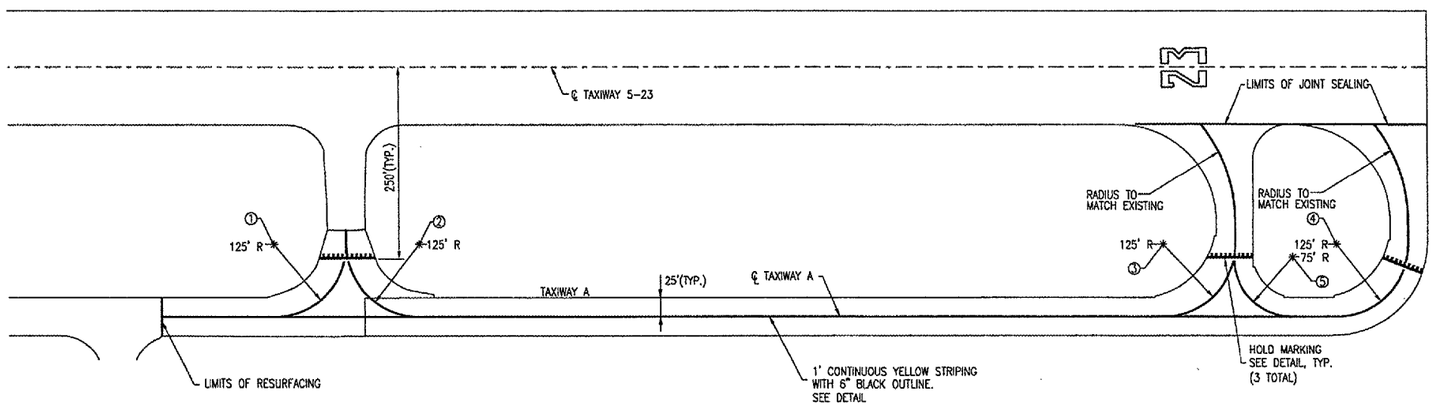

RADIUS CENTER COORDINATES

NO.	NORTHING	EASTING
1	2097429.34	1111504.37
2	2097556.10	1111645.90
3	2098209.84	1112375.85
4	2098362.22	1112545.99
5	2098311.57	1112514.92

NOTES:

1. CONTRACTOR SHALL FIELD VERIFY EXISTING PAVEMENT MARKING. DEISCREPANCIES BETWEEN PROPOSED AND EXISTING PAVEMENT MARKING SHALL BE BROUGHT TO THE RESIDENT ENGINEER'S ATTENTION BEFORE PAVEMENT MARKING BEGINS.
2. PAVEMENT MARKINGS SHALL BE PAID FOR UNDER ITEM AR620530.
3. 12' OF 12" TAXIWAY CENTERLINE MARKING TO BE PLACED AT TAXIWAY A PATCH LOCATED AT WEST END. MARKING TO BE YELLOW, EPOXY PAINT.
4. 77' OF 3' RUNWAY EDGE MARKING TO BE PLACED AT RUNWAY 5-23 PATCH. MARKING TO BE WHITE, EPOXY PAINT.

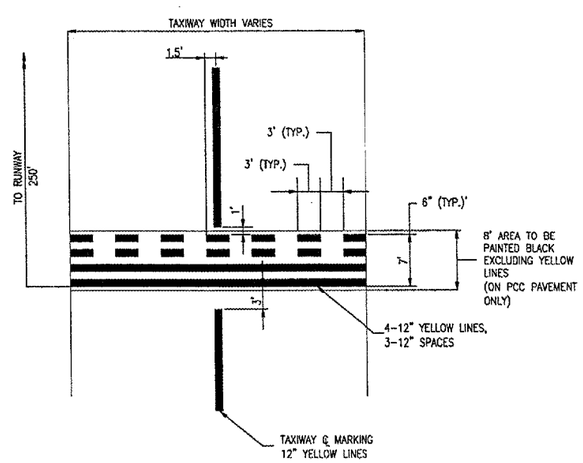

HOLDING MARKING
NOT TO SCALE

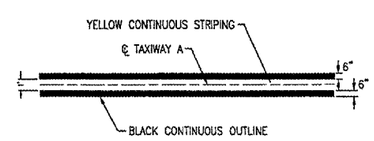

TAXIWAY A CENTERLINE DETAIL
NOT TO SCALE

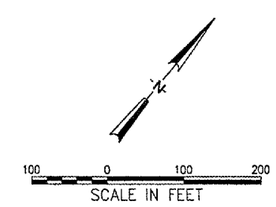

HANSON

HANSON PROFESSIONAL SERVICES INC.

815 Commerce Drive, Suite 200
Oak Brook, Illinois 60523
Telephone: 630.990.3800
Fax: 630.990.3801

Waukegan Regional Airport
Waukegan Regional Port District

3580 North McAree Road
Waukegan, Illinois 60087
Phone: 847.244.0055
Fax: 847.244.3813

REPAIR SELECTED PAVEMENT AREAS, REHABILITATE HANGAR TAXILANES AND SERVICE ROAD, AND CONSTRUCT NEW HANGAR PAVEMENTS

A.I.P. PROJ.: 3-17-0105-B30
IL. PROJ.: UGN-3449

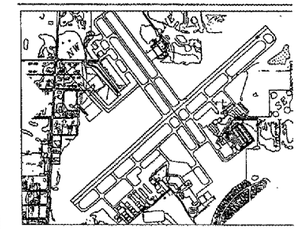

KEY MAP

No.	Drawing Issue Description	Date	By

Date

MAY 06, 2005

Sheet Title

PAVEMENT MARKING PLAN RUNWAY 5-23 AND TAXIWAY A PAVEMENT REHABILITATION

831-04TXYD	
Project Number	
DSY	03/11/05
Layout By	Date
RPH	03/11/05
Designed By	Date
TMM/RMH	04/07/05
Reviewed By	Date
DSY	RPH
Drawn By	

Sheet No. 14

05/06/2005, 03:34 PM
I:\04Jobs\00831\831\04TXYD\Civil\SHEET\14 Pavement Marking Plan_01.dgn
klk