


APR 22, 2005 11:04 AM RAW
 I:\AIRPORTS\TAYLORVILLE\828-03RWYGD\AIRPORT\SHEETS\R-191STK.DWG - STA. 105+00 TO STA. 121+00

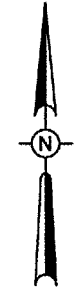
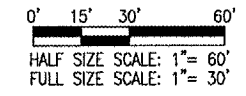
TA001

MATCHLINE STA. 108+00 125' LT.
 SEE NEXT SHEET FOR DITCH GRADES



LEGEND

- EXISTING IMPROVEMENTS
- PROPOSED IMPROVEMENTS
- PROPOSED GRADING & SEEDING LIMITS
- XXX.XX EXISTING GRADE
- xxx.xx PROPOSED GRADE



DATE	REVISION	BY

TAYLORVILLE MUNICIPAL AIRPORT
TAYLORVILLE, ILLINOIS

IL. PROJ.: TAZ-3166 A.I.P. PROJ.: J-17-0100-87

Heli. Project: No. 828-03RWYGD_0800 Filename: R-191STK.DWG Scale: 1" = 30' Date: 02/10/05	
LAYOUT	MLB 02/10/05
DRAWN	XXX 00/00/05
REVIEWED	CAH 03/28/05

HANSON
 Hanson Professional Services Inc.
 1525 South Sixth Street
 Springfield, Illinois 62703-2886
 Offices Nationwide

CONSTRUCT RUNWAY 9-27
 PROPOSED STAKING PLAN
 STA. 105+00 TO STA. 121+00