





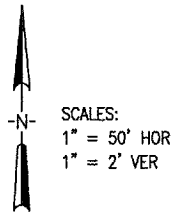
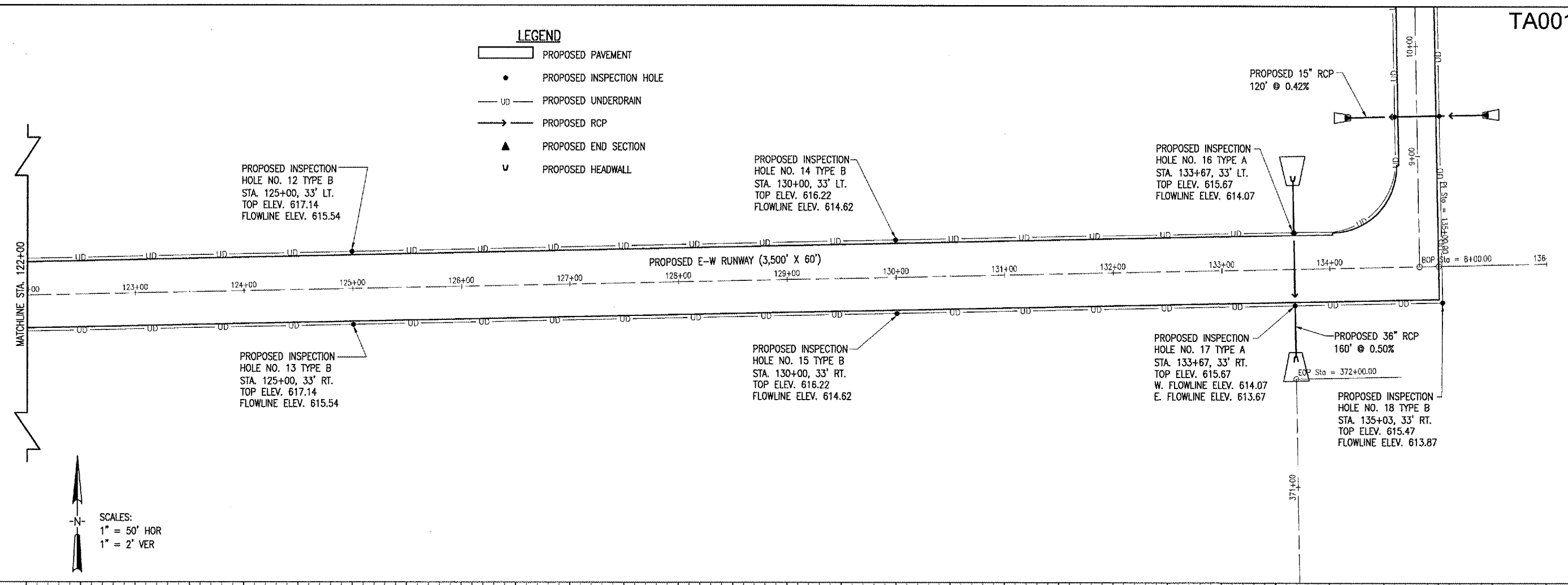


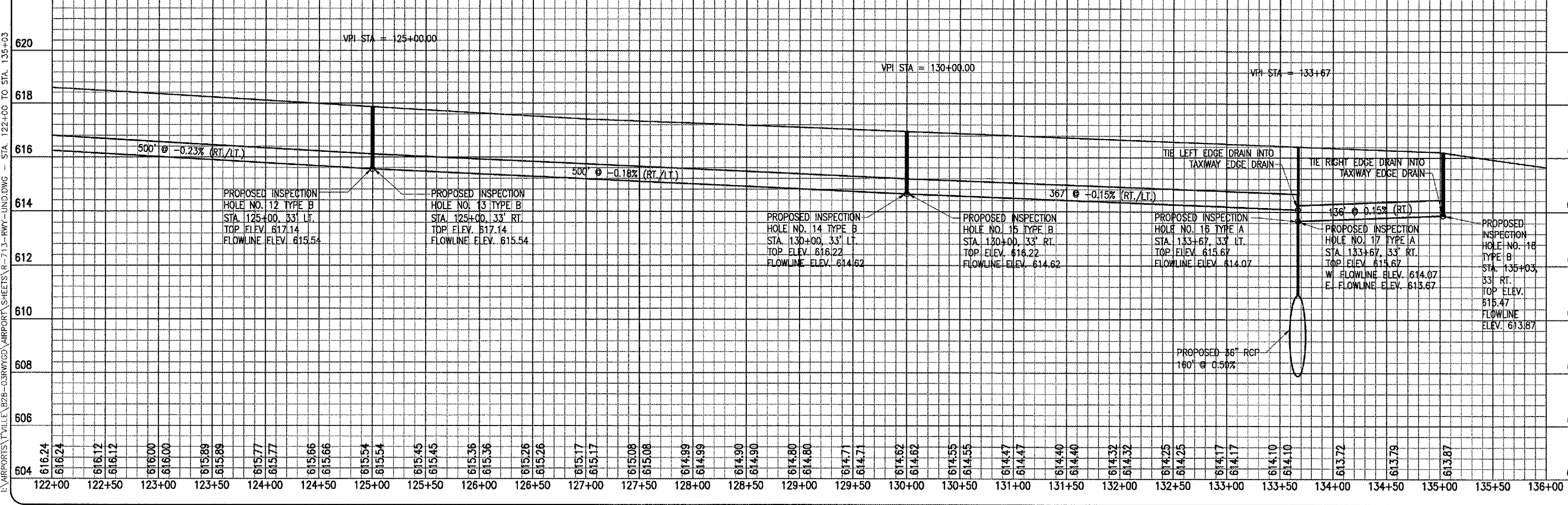
TA001

LEGEND

-  PROPOSED PAVEMENT
-  PROPOSED INSPECTION HOLE
-  PROPOSED UNDERDRAIN
-  PROPOSED RCP
-  PROPOSED END SECTION
-  PROPOSED HEADWALL



MAY 04, 2005 3:33 PM RAW I:\AIRPORTS\TAYLORVILLE\22B-03RWYCD\AIRPORT\SHEETS\R-713-RWY-UND.DWG - STA. 122+00 TO STA. 135+03




DATE	REVISION	BY

TAYLORVILLE MUNICIPAL AIRPORT
TAYLORVILLE, ILLINOIS

IL PROJ.: TAZ-3166 A.I.P. PROJ.: 3-17-0100-87

HE Project No.	RAW	BAK	CAH
828-03RWYCD-0800	03/14/05	03/14/05	xx/xx/xx
Plan Name	RAW	BAK	CAH
R-713-RWY-UND.DWG			
Scale	H. 1" = 50' V. 1" = 2'		
Date	03/14/05		



CONSTRUCT
RUNWAY 9-27

PROPOSED RUNWAY
UNDERDRAIN PLAN & PROFILE
STA. 122+00 TO STA. 135+03