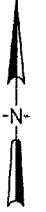
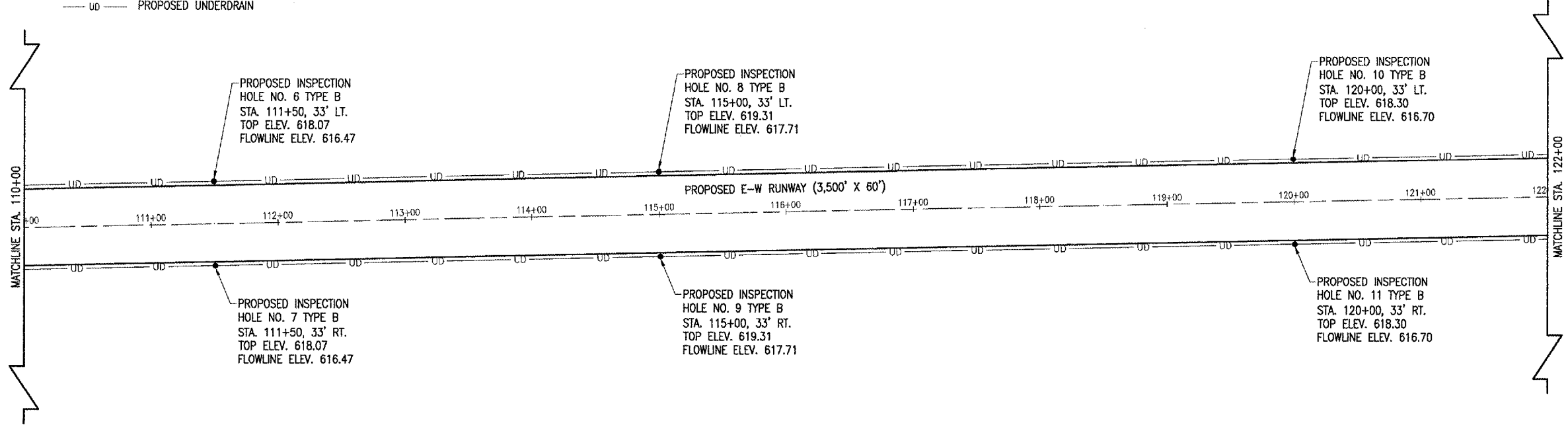


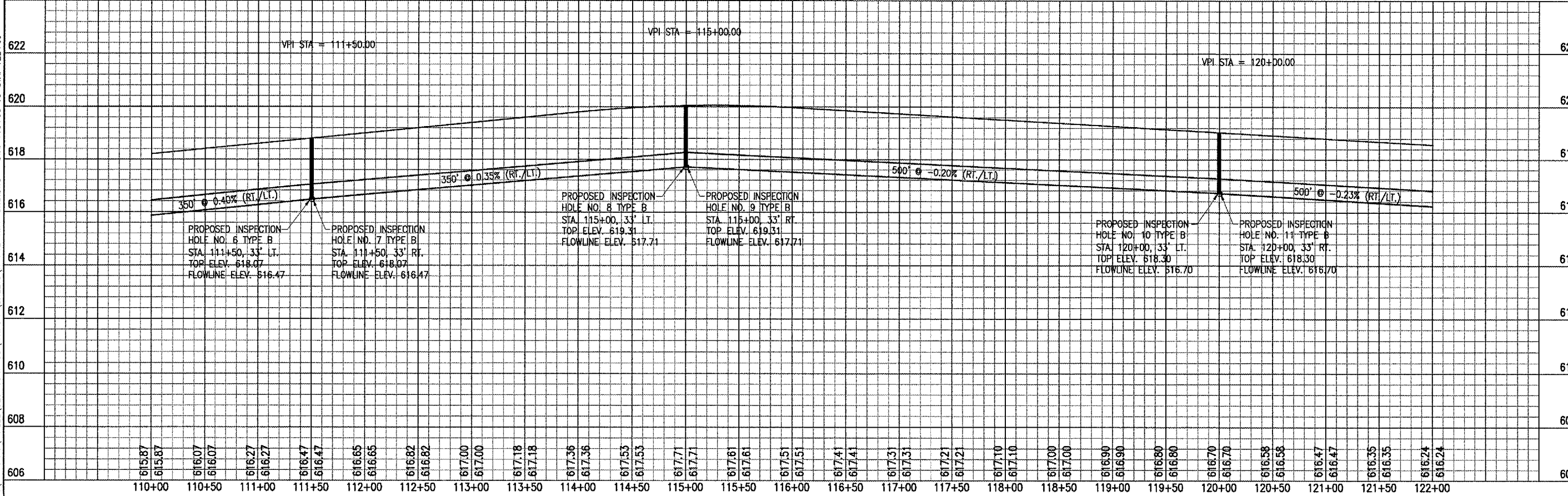
MAY 04, 2005 4:19 PM RAW  
I:\AIRPORTS\TYVILLE\828-03RWYGD\AIRPORT\SHEETS\9-712-RWY-UND.DWG - STA. 110+00 TO STA. 122+00

TA001

**LEGEND**  
[Symbol] PROPOSED PAVEMENT  
• PROPOSED INSPECTION HOLE  
— UD — PROPOSED UNDERDRAIN



SCALES:  
1" = 50' HOR  
1" = 2' VER



REVISION	DATE

TAYLORVILLE MUNICIPAL AIRPORT  
TAYLORVILLE, ILLINOIS

DATE	BY

Hanson Professional Services Inc.  
1525 South State Street  
Springfield, Illinois 62703-2868  
Offices Nationwide

CONSTRUCT  
RUNWAY 9-27  
PROPOSED RUNWAY  
UNDERDRAIN PLAN & PROFILE  
STA. 110+00 TO STA. 122+00

IL PROJ.: TAZ-3166 A.I.P. PROJ.: 3-17-0100-B7