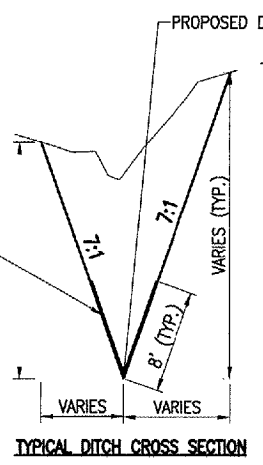
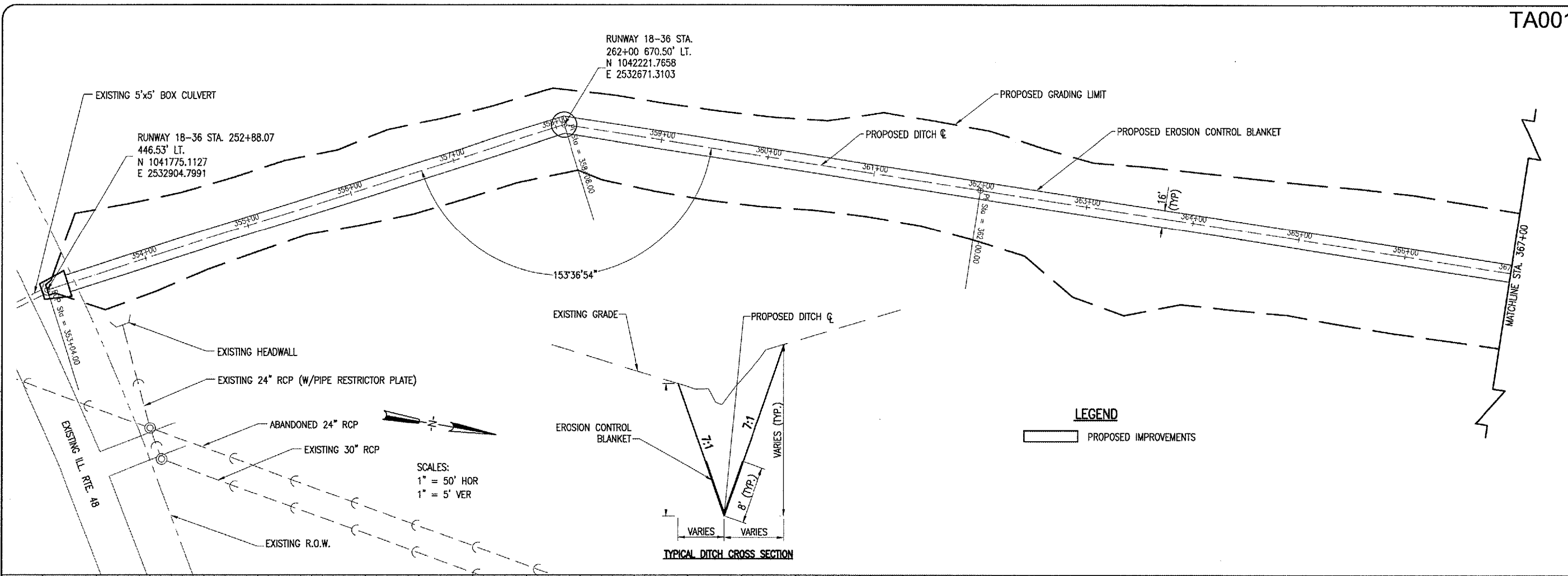


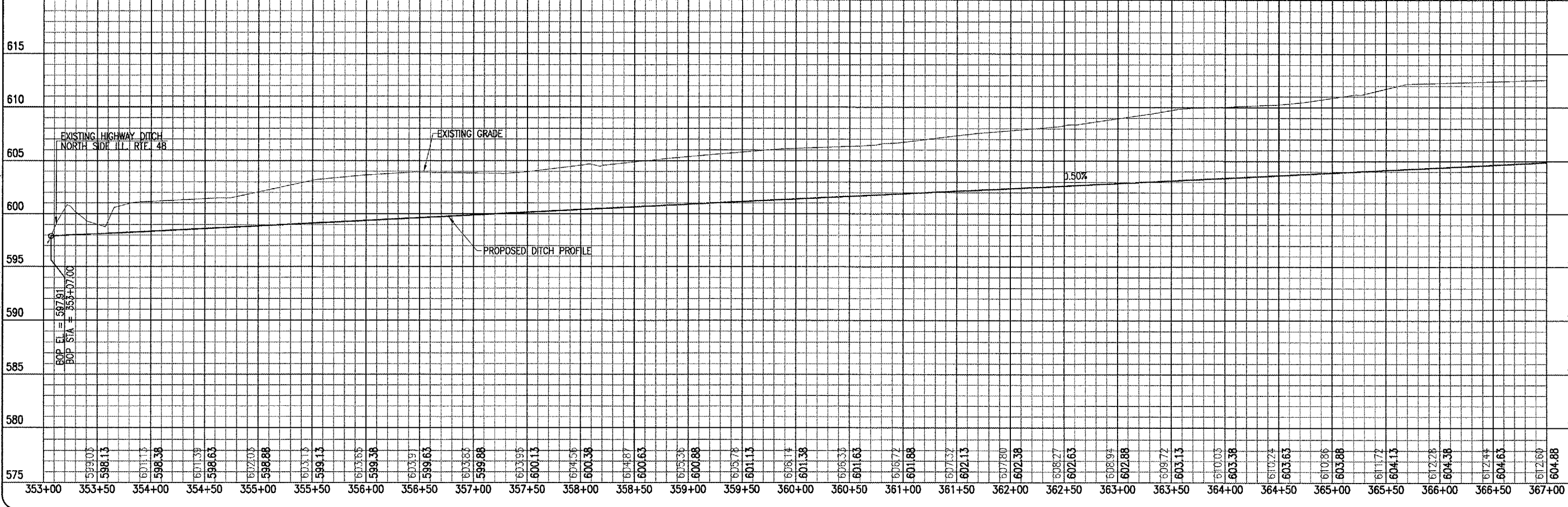
TA001



LEGEND
 PROPOSED IMPROVEMENTS

SCALES:
 1" = 50' HOR
 1" = 5' VER

MAY 04, 2005 1:45 PM RAW
 I:\AIRPORTS\T.VILLE\F28-03RWYGD\AIRPORT\SHEETS\18-707-DCH.DWG - Layout1



DATE	REVISION	BY

TAYLORVILLE MUNICIPAL AIRPORT
 TAYLORVILLE, ILLINOIS
 I.L. PROJ.: TAZ-3166 A.I.P. PROJ.: 3-17-0100-87

DATE	REVIEWED	CAH
02/23/05	RAW	02/23/05
02/24/05	MLB	02/24/05
03/28/05	CAH	03/28/05



CONSTRUCT
 RUNWAY 9-27
 PROPOSED
 DITCH PLAN AND PROFILE
 STA. 353+07 TO STA. 367+00