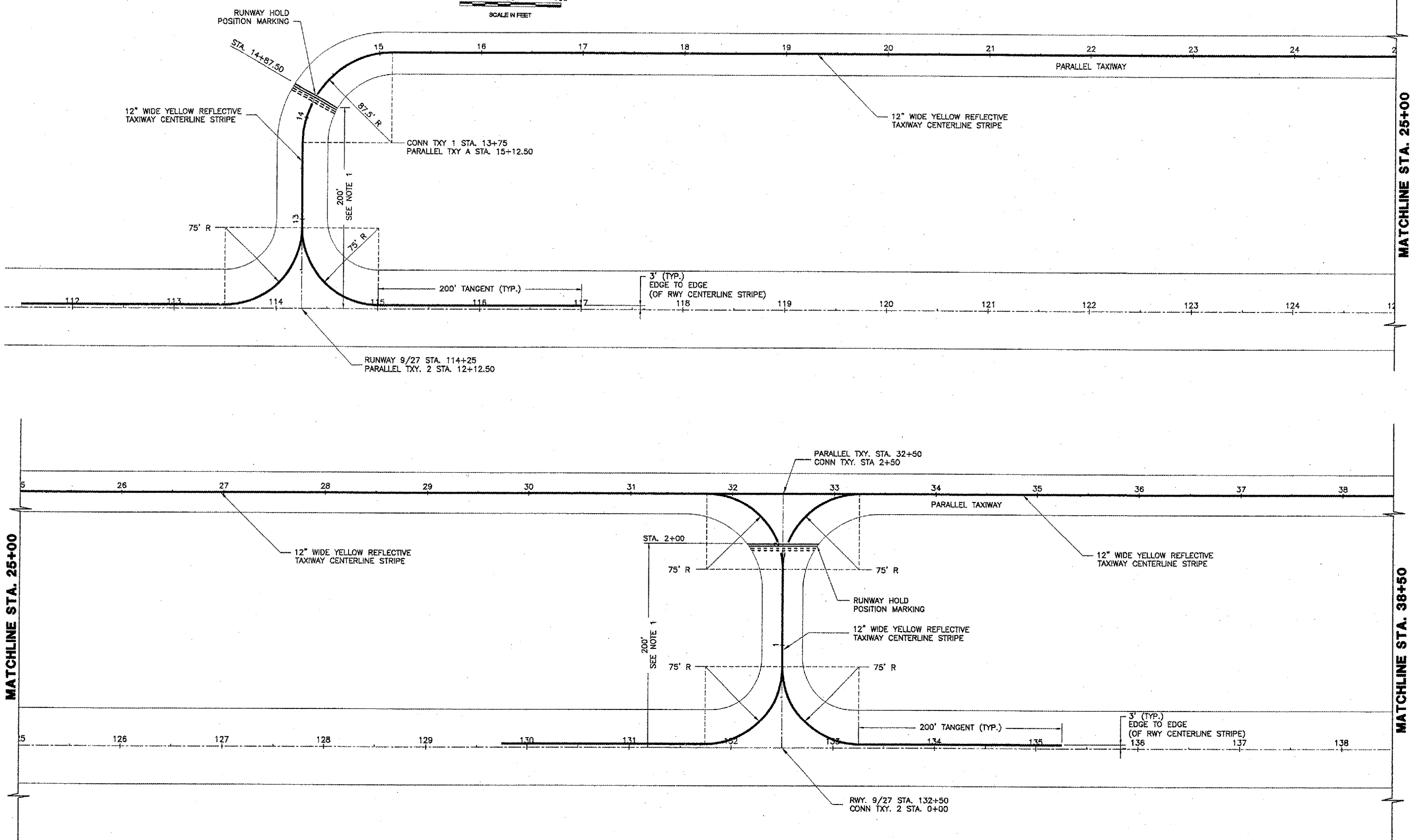
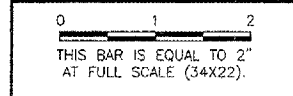


K:\Pekin\0406902\Draw\Sheets\
 FILE: 12_MarkPlan1.dwg
 UPDATE BY: adraughan
 SURVEY BOOK #
 DATE: Fri 4/22/05 12:08am
 XREF DWG: Markinglayout.DWG
 tb.dwg
 C:\info.dwg
 base.dwg



REVISIONS

NUMBER	BY	DATE



**PEKIN MUNICIPAL AIRPORT
 PEKIN, TAZEWELL COUNTY, ILLINOIS**


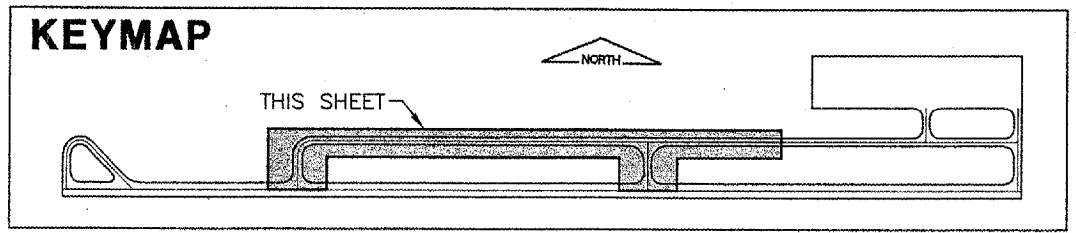
REHABILITATE AND MARK THE PARALLEL TAXIWAY

**MARKING PLAN SHEET 1
 STA 12+12.50 TO STA 38+50**

© Copyright CMT, Inc.

CMT
 CRAWFORD, MURPHY & TILLY, INC.
 CONSULTING ENGINEERS
 License No. 184-000518

DESIGN BY: SMH/SMS
 DRAWN BY: CMT
 CHECKED BY: SMS
 APPROVED BY: SMS
 DATE: 04/22/2005
 JOB No: 04069-02-00
 IL PROJECT: C15-3434
 A.I.P. PROJECT: 3-17-0078-BB
 SHEET 12 OF 13 SHEETS



NOTES

- CONTRACTOR TO LOCATE HOLDLINE MARKINGS WITH RESPECT TO RUNWAY CENTERLINE AT START OF PROJECT. PRIOR TO PAVING. UPON COMPLETION OF PROJECT, HOLD SIDE OF HOLDLINE MARKINGS SHALL BE REMARKED AT ORIGINAL LOCATION. HOLDLINE MARKINGS SHALL HAVE 12-INCH WIDE STRIPES, AS SHOWN IN DETAIL.