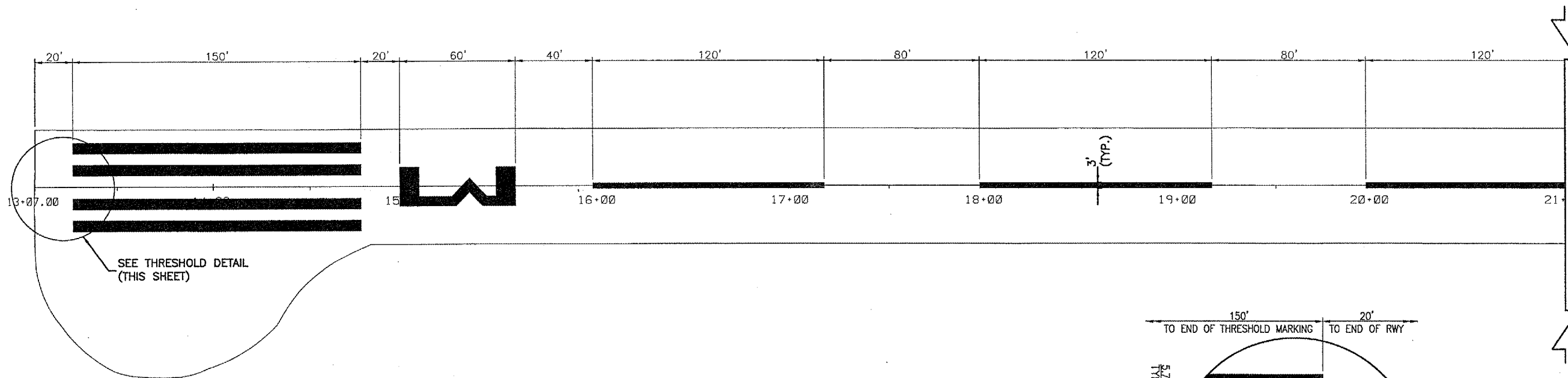
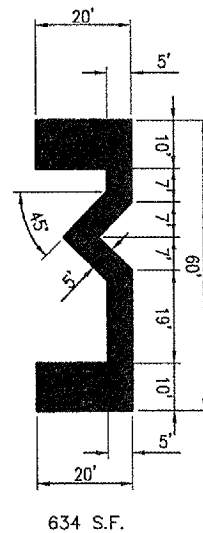
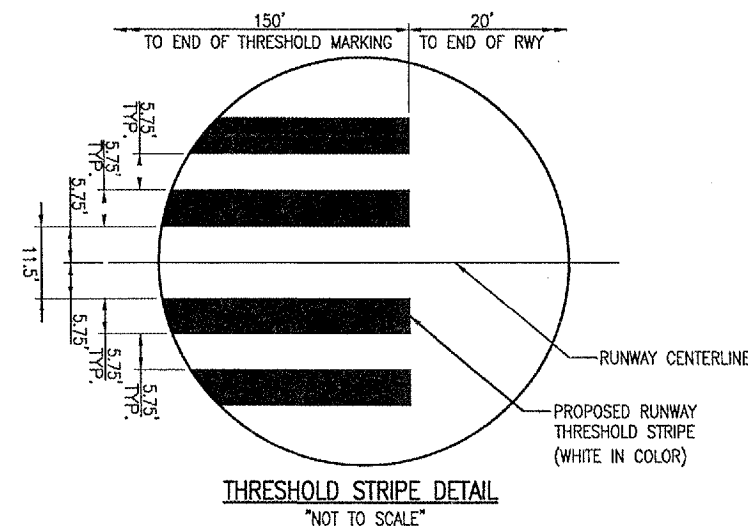


0' 15' 30' 60'  
 HALF SIZE SCALE: 1" = 60'  
 FULL SIZE SCALE: 1" = 30'



SEE THRESHOLD DETAIL  
 (THIS SHEET)



**RUNWAY NUMERAL DIMENSIONING NOTES:**

ALL RUNWAY MARKING WILL BE WHITE IN COLOR AND WILL BE APPLIED WITH TWO COATS OF REFLECTIVE MEDIA IN ACCORDANCE WITH THE SPECIFICATIONS.

ALL NUMERALS HORIZONTALLY SPACED 15 FEET APART.

ALL DIMENSIONS ARE EXPRESSED IN INCREMENTS OF FEET.

SINGLE DIGIT NUMERAL DESIGNATIONS ARE CENTERED ON THE RUNWAY PAVEMENT CENTERLINE.

DOUBLE DIGIT NUMERAL DESIGNATIONS ARE CENTERED ON THE RUNWAY PAVEMENT CENTERLINE BASED ON THE CENTER OF THE OUTER EDGES OF THE TWO NUMERALS.


CUT-OFF SHEETS WILL BE REQUIRED TO INSURE STRAIGHT EDGES.

MARKING QUANTITIES			
DESCRIPTION	UNIT AREA	NO. REQUIRED	TOTAL AREA
CENTERLINE STRIP (SOLID)			
120' LENGTH	360	14	5040
125' LENGTH	375	1	375
130' LENGTH	390	1	390
NUMBER 3 (SOLID)	634	1	634
NUMBER 2 (SOLID)	652	1	652
NUMBER 1 (SOLID)	318	1	318
THRESHOLD (SOLID)	862.5	4	3450
		TOTAL WHITE	10,859
HOLDING LINE (SOUTH TAXIWAY)	150	1	150
HOLDING LINE (NORTH TAXIWAY)	122	1	122
TAXIWAY CENTERLINE	1422	1	1,422
		TOTAL YELLOW	1,694
HOLDING LINE (SOUTH TAXIWAY)	250	1	250
HOLDING LINE (NORTH TAXIWAY)	198	1	198
		TOTAL BLACK	448
		TOTAL MARKING	13,001

REVISION	DATE	BY

OLNEY-NOBLE AIRPORT  
 OLNEY, ILLINOIS  
 RICHLAND COUNTY

HEB Project No. 820-05RWY	FLAVORING R-101MRK.DGN	Scale 1" = 30'	Date 02/03/05
LAYOUT JAC	02/03/05	DRAWN JAC	02/03/05
REVIEWED CAH	05/13/05	IL PROJ.: OLY-3438	A.I.P. PROJ.: 3-17-0076-B7



REHABILITATE RUNWAY 3/21  
 PROPOSED MARKING PLAN  
 STA. 13+07 TO STA. 21+00

mew

05/16/2005, 01:17 PM

I:\Airports\OLNEY\820-05RWY\Airport\Sheets\R-101MRK.dgn