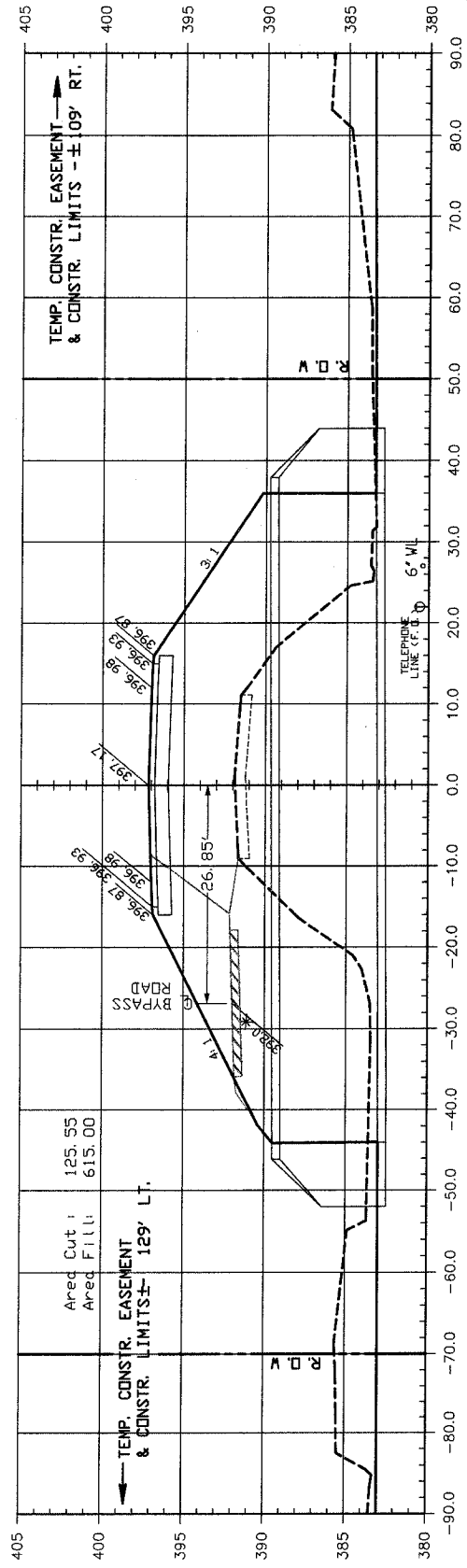


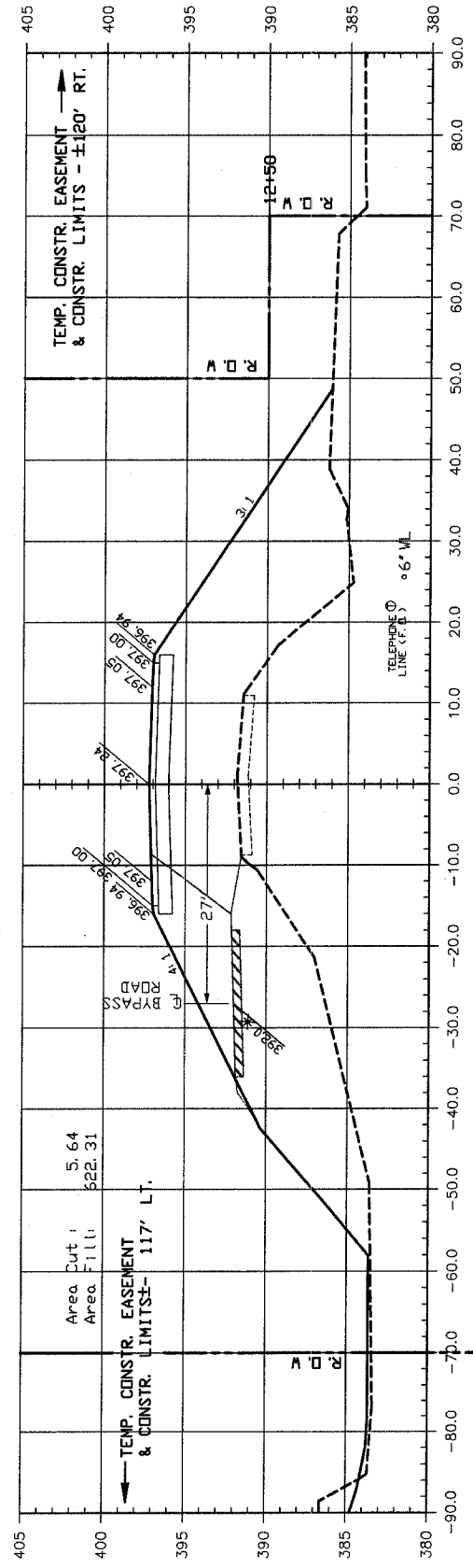
F. A. U. ROUTE	SECTION	COUNTY	TOTAL SHEETS	SHEET NUMBER
9732	00-00102-00-FP	JACKSON	27	14
JOB NO. C-99-033-03	PROJECT NO. M-5008(17)			
CITY OF CARBONDALE	CONTRACT NO. 99175			

TEMP. CONSTR. EASEMENT & CONSTR. LIMITS STA. 12+65, 100' RT.



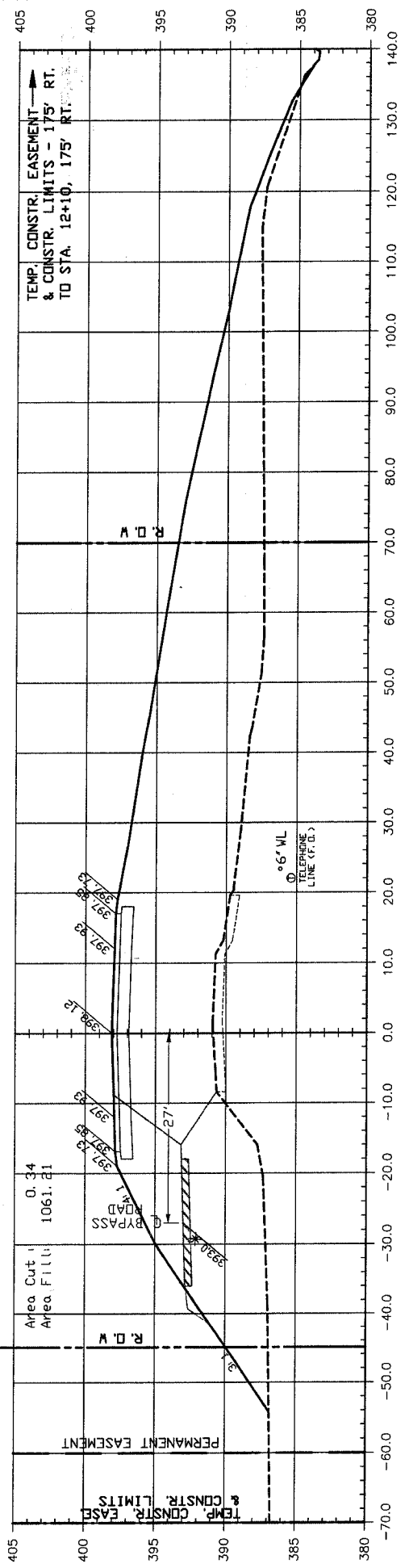
12+57.0

TEMP. CONSTR. EASEMENT & CONSTR. LIMITS ± 1120' RT.



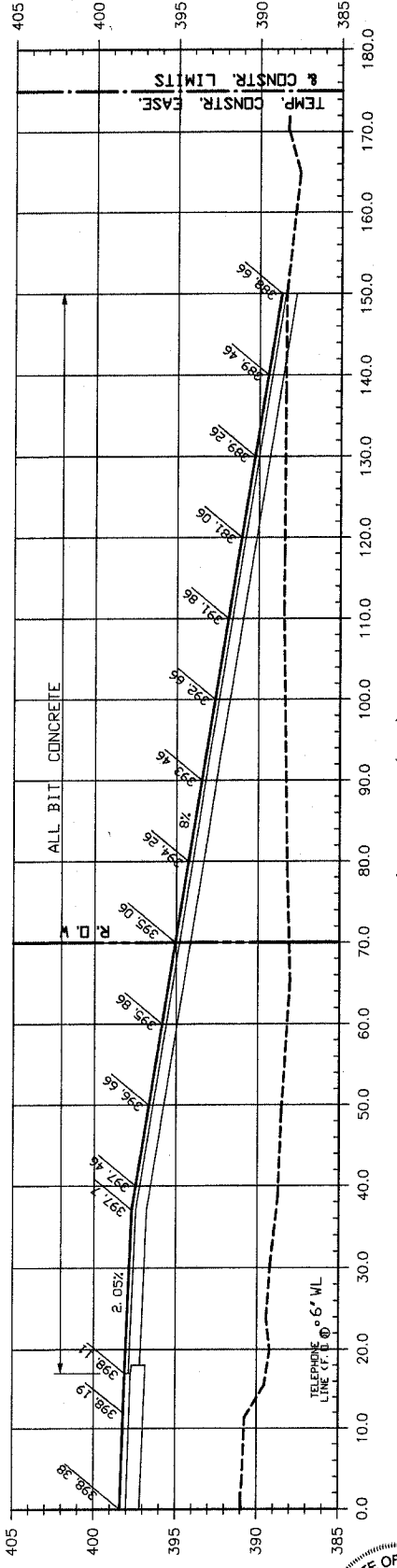
12+50.0

TEMP. CONSTR. EASEMENT & CONSTR. LIMITS - 175' RT. TO STA. 12+10, 175' RT.



12+00.0 (PER)

ALL BIT CONCRETE



11+89.7 (PER)

CIP NO. ST0107 - REED STATION ROAD NORTH
CROSS SECTIONS
STA. 11+50 TO STA. 12+57

- NOTES:
1. CUT AND FILL AREA SHOWN ARE TO FINISH GRADE
 2. [Shaded Area] SHADED AREA DENOTES TEMPORARY BYPASS ROAD 1.
 3. [Hatched Area] HATCHED AREA DENOTES TEMPORARY BYPASS ROAD 2.
 4. 400.0 * PROPOSED CENTERLINE ELEV. TEMPORARY BYPASS ROADS

