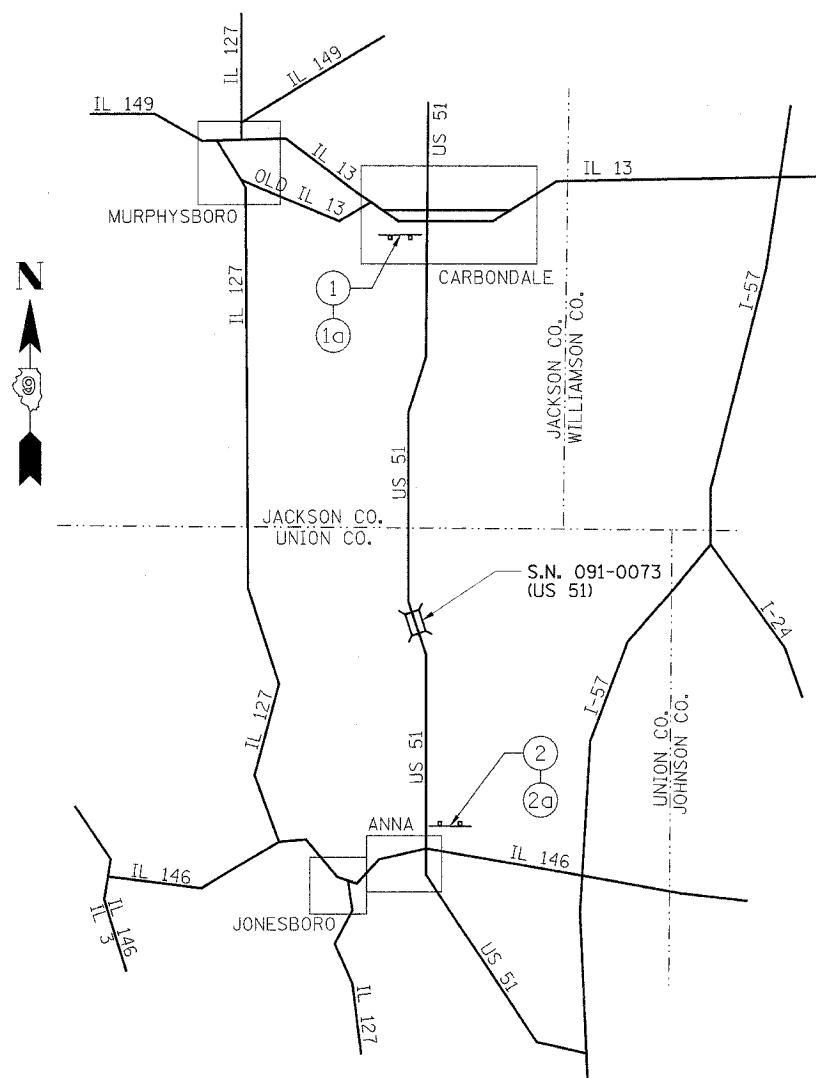
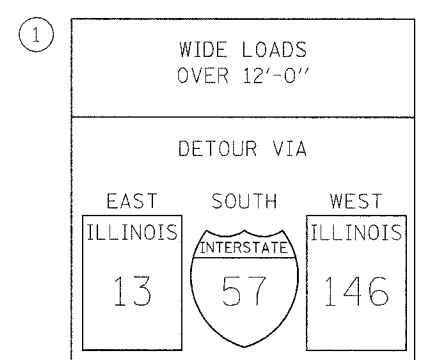


PLAN	DATE
NO.	
BY	
CHECKED	
DATE	

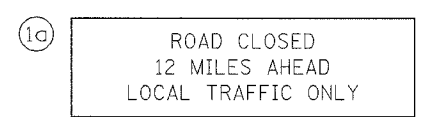


DETOUR SIGNING FOR LANE WIDTH RESTRICTION AND ROAD CLOSURE



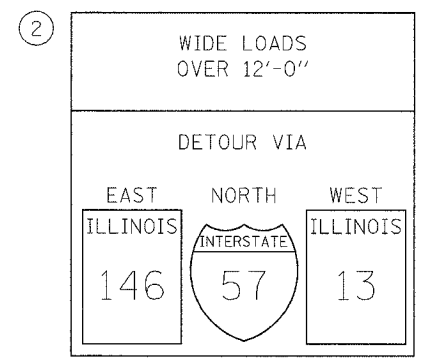
TO BE USED FOR STAGE I ONLY

60" X 60"
1 EACH



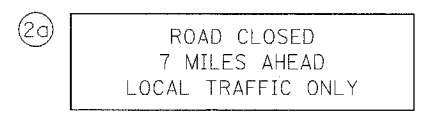
TO BE USED FOR STAGE II
1 DAY ROAD CLOSURE
THIS SIGN TO REPLACE WIDE LOAD PORTION OF SIGN ①

R11-3
60" X 30"
1 EACH



TO BE USED FOR STAGE I ONLY

60" X 60"
1 EACH



TO BE USED FOR STAGE II
1 DAY ROAD CLOSURE
THIS SIGN TO REPLACE WIDE LOAD PORTION OF SIGN ②

R11-3
60" X 30"
1 EACH

NOTES:

1. THE CONTRACTOR WILL FURNISH, ERECT, MAINTAIN, AND REMOVE THE POSTS AND SIGNS AT THE LOCATIONS SHOWN AND AS DIRECTED BY THE RESIDENT ENGR./TECH. ALL SIGNS SHALL BE POST MOUNTED.
2. THE CONTRACTOR SHALL GIVE I.D.O.T. BUREAU OF OPERATIONS, PERMITS SECTION, TWO WEEKS NOTICE BEFORE IMPLEMENTING ANY LANE WIDTH RESTRICTIONS.
3. THE ABOVE NOTED WORK, INCLUDING SIGNS, POSTS, HARDWARE, AND LABOR SHALL BE INCLUDED IN THE CONTRACT UNIT PRICE, EACH, FOR TRAFFIC CONTROL AND PROTECTION, STD 701321 (SPECIAL) AND NO OTHER COMPENSATION WILL BE ALLOWED.

PLOT DATE = 3/29/2005
FILE NAME = c:\projects\9801819\wide load detour-091-0973.dgn
PLOT SCALE = 1:2000 / IN.
USER NAME = ctoberson\m

REVISIONS	
NAME	DATE

ILLINOIS DEPARTMENT OF TRANSPORTATION

CONSTRUCTION DETAILS

FAP ROUTE 322
SECTION (11-1VB)-1
UNION COUNTY

DRAWN BY: J. NIEDERHOFER