

**THOUVENOT, WADE & MOERCHEN, INC.**  
ENGINEERS • SURVEYORS • PLANNERS



**CORPORATE OFFICE**

4940 OLD COLLINSVILLE RD.  
SWANSEA, ILLINOIS 62226  
TEL (618) 624-4488  
FAX (618) 624-6688  
corp@twm-inc.com

**WATERLOO OFFICE**

118 EAST THIRD STREET  
WATERLOO, ILLINOIS 62298  
TEL (618) 939-5050  
FAX (618) 939-3938  
waterloo@twm-inc.com

**ST. LOUIS OFFICE**

1001 CRAIG ROAD, SUITE 260  
ST. LOUIS, MISSOURI 63146  
TEL (314) 236-5052  
FAX (314) 872-2194  
stlouis@twm-inc.com

PROFESSIONAL REGISTRATIONS	LICENSE NO.
ILLINOIS PROFESSIONAL DESIGN FIRM	184-00120
ILLINOIS PROFESSIONAL ENGINEERING CORP.	62-035370
ILLINOIS PROFESSIONAL STRUCTURAL ENGR. CORP.	81-065202
ILLINOIS PROF. LAND SURVEYING CORP.	048-000029
MISSOURI PROFESSIONAL ENGR. CORP.	MC 005228
MISSOURI LAND SURVEYING CORP.	MC 000346

SEAL

Renewed Date: \_\_\_\_\_  
Signature Date: \_\_\_\_\_

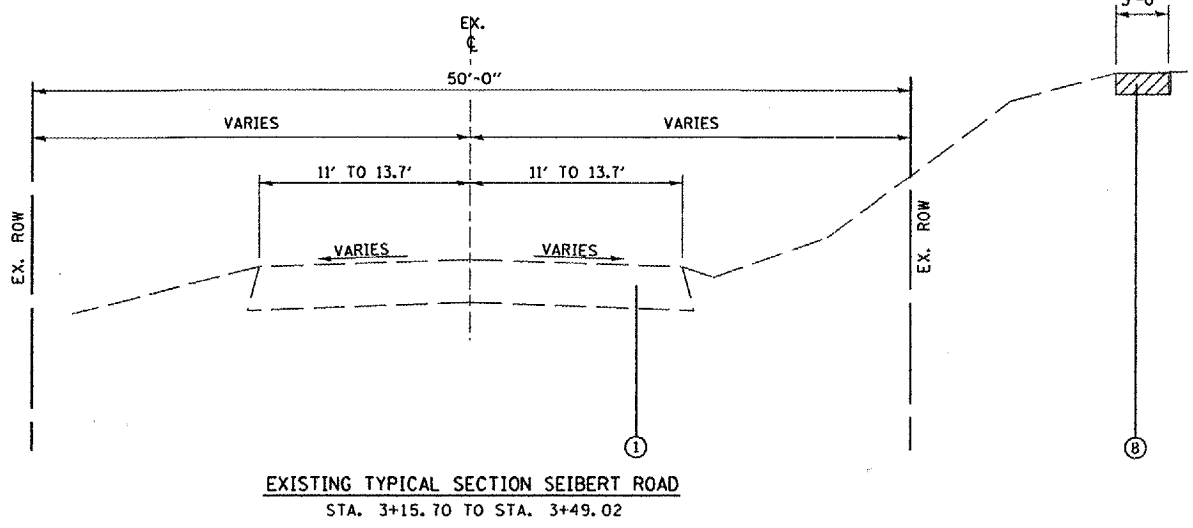
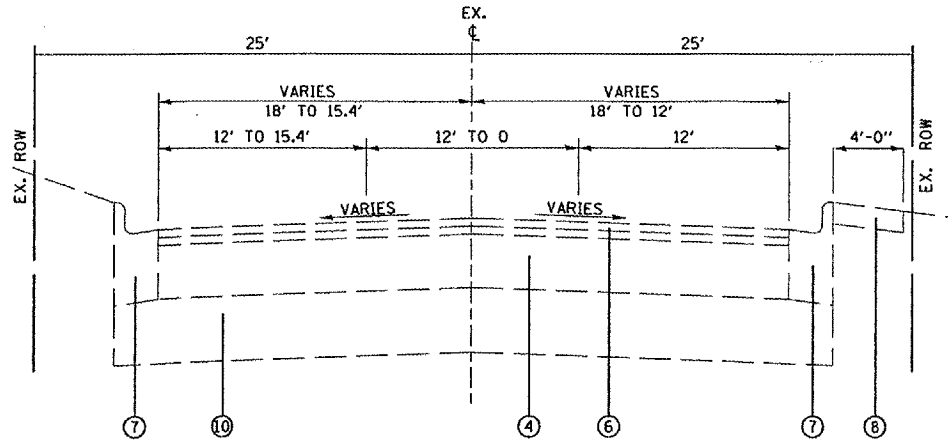
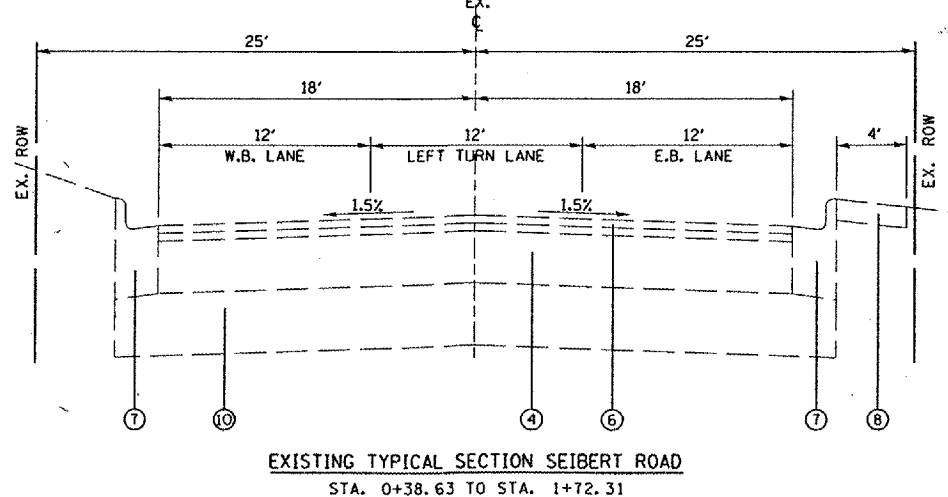
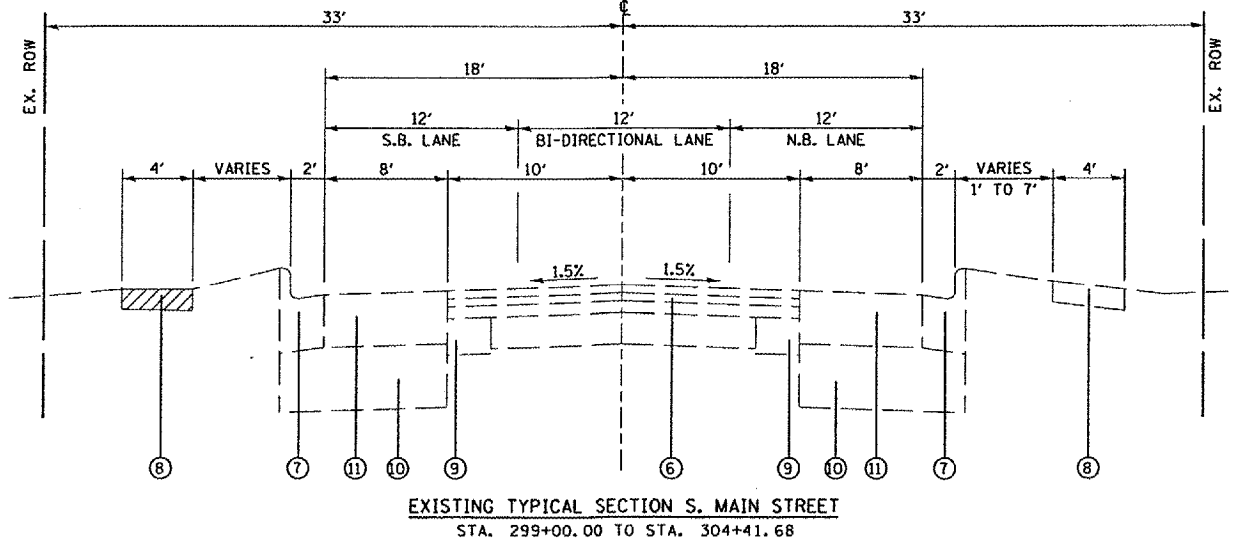
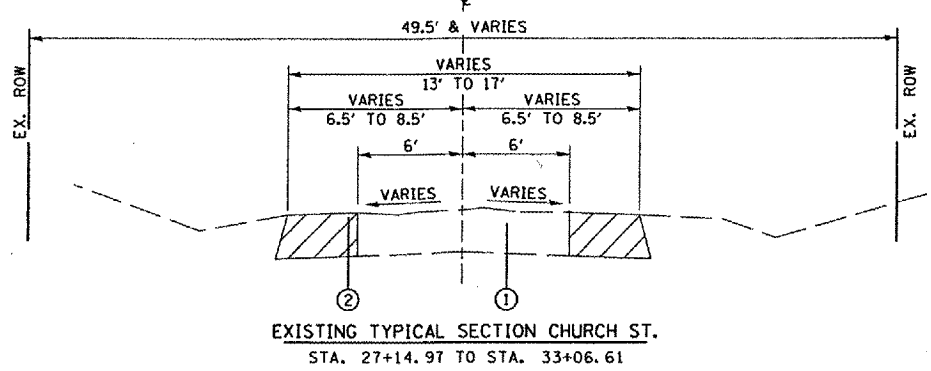
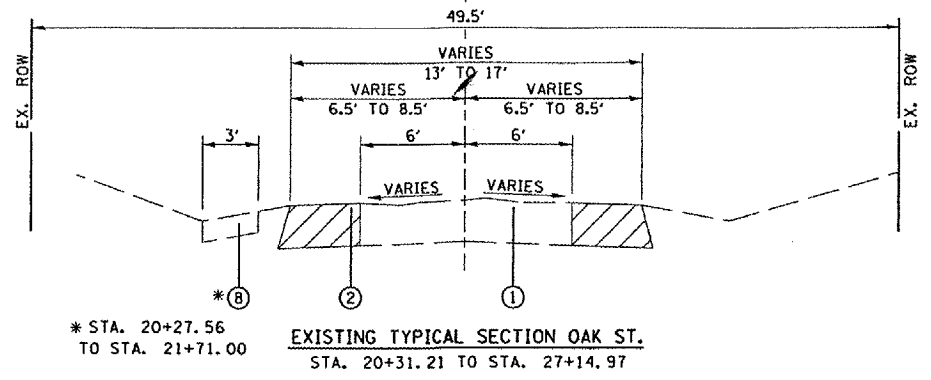
**STATEMENT OF RESPONSIBILITY**  
I hereby certify that the document herein to be authenticated by my seal is restricted to this sheet, and I hereby disclaim any responsibility for all other drawings, specifications, estimates, reports or other documents or instruments relating to or intended to be utilized for any other part of the architectural, engineering or survey project.

**EXISTING TYPICAL SECTIONS**

**BIKE TRAIL**  
**VILLAGE OF SHILOH**  
**ST. CLAIR COUNTY, ILLINOIS**

REV.	DATE	DESCRIPTION
△	/ /	
△	/ /	

DRAWN BY:	SHEET <b>4</b> OF 37 SHEETS
DESIGNED BY:	
CHECKED BY:	
CONTRACT NUMBER:	
PROJECT NUMBER: 99761	
<input checked="" type="checkbox"/> ISSUED FOR REVIEW	<input type="checkbox"/> ISSUED FOR BIDDING
<input type="checkbox"/> ISSUED FOR CONSTR.	<input type="checkbox"/> RECORD DRAWING



- LEGEND**
- ① EXISTING OIL & CHIP ROADWAY
  - ② EARTH EXCAVATION
  - ③ BITUMINOUS SURFACE TREATMENT A-2
  - ④ EXISTING BITUMINOUS BASE COURSE
  - ⑤ SCARIFY AND REGRADE EXISTING OIL & CHIP SURFACE
  - ⑥ EXISTING BITUMINOUS OVERLAYED PAVEMENT, VARIES
  - ⑦ EXISTING COMBINATION CURB & GUTTER, TYPE B-6.24
  - ⑧ EXISTING CONCRETE SIDEWALK, 4"
  - ⑨ EXISTING PCC BASE COURSE WIDENING, 7"
  - ⑩ EXISTING LIME MODIFIED SOIL, 12"
  - ⑪ EXISTING BITUMINOUS BASE COURSE WIDENING
  - ⑫ PROPOSED BITUMINOUS BASE COURSE WIDENING, SUPERPAVE 10"
  - ⑬ PROPOSED BITUMINOUS PAVEMENT (BY OTHERS)
  - ⑭ PROPOSED COMBINATION CURB & GUTTER, TYPE B-6.24 (BY OTHERS)
  - ⑮ PROPOSED PCC SIDEWALK, 4"
  - ⑯ PROPOSED BITUMINOUS TWO WAY BICYCLE TRAIL - AGGREGATE BASE COURSE T-A, 6"
  - ⑰ PROPOSED BITUMINOUS TWO WAY BICYCLE TRAIL - BITUMINOUS CONCRETE SURFACE COURSE, SUPERPAVE, IL9.5L (LOW ESAL), 2"
  - ⑱ PROPOSED AGGREGATE BASE COURSE, TYPE A (TON)

INDICATES REMOVAL ITEM

DATE	BY	REVISION

DATE	BY	REVISION

ST/MS  
#FILE#  
#DATE#