F.A.P. RTE.	SECTION	COUNTY	TOTAL SHEETS	SHEET NO.
750	(112,113) Y, WRS	FAYETTE	159	6
STA.		TO STA.		
FED. ROAD DIST. NO. 7	ILLINOIS	FED. AID PROJECT		

CONTRACT NO. 94927

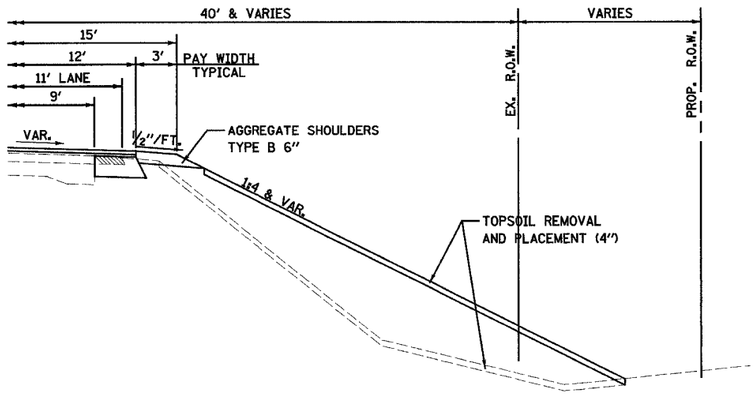

LARGE FILL DETAIL

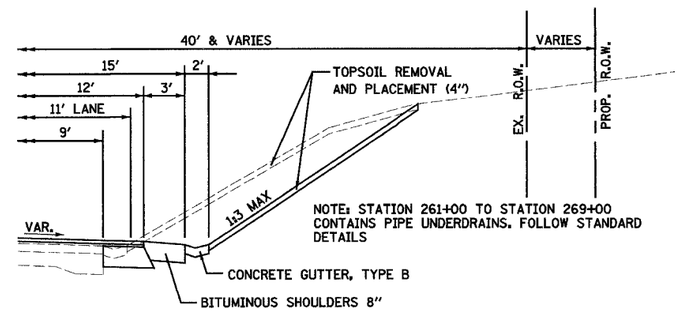

GUTTER DETAIL

(SEE PLANS AND SCHEDULES FOR GUTTER LOCATIONS)

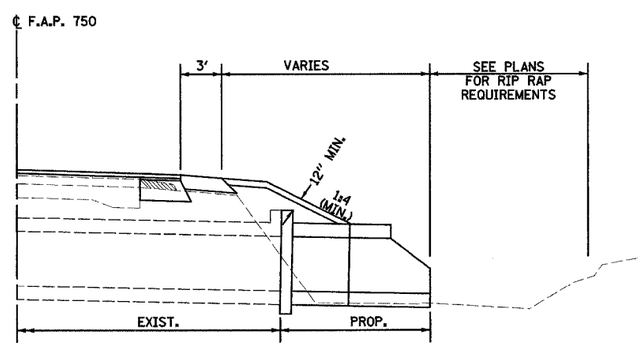

CULVERT EXTENSION DETAIL

(SEE PLANS FOR LOCATIONS)

NOTES:

1. SEE CROSS-SECTIONS FOR LOCATIONS OF REQUIRED SLOPE AND DITCH GRADING.
2. SEE AGGREGATE SHOULDER SCHEDULE FOR LOCATIONS OF FULL DEPTH 6" SHOULDERS.
3. TYPICAL SECTIONS-WITH GUTTERS SHOWN WITH NORMAL CROWN, SEE PLAN FOR LOCATIONS OF SUPER-ELEVATED SECTIONS.
4. TYPICAL SECTION-FILL SECTION SHOWN WITH NORMAL CROWN, SEE PLAN FOR LOCATIONS OF SUPER-ELEVATED SECTIONS.
5. SEE PLAN FOR LOCATIONS OF SHOULDER WIDENING FOR PROPOSED GUARDRAIL AND MAIL BOX TURN-OUTS.
6. REMOVE TOPSOIL FROM EXISTING SLOPE BREAK TO PROPOSED OUTER GRADING LIMITS PRIOR TO CONSTRUCTING EMBANKMENTS AND FINAL GRADING IN CUT SECTIONS.

REVISIONS	
NAME	DATE

ILLINOIS DEPARTMENT OF TRANSPORTATION

TYPICAL SECTIONS
SHEET 2 OF 2

F.A.P. 750 (IL. RTE. 185)
SECTION 112,113 - FAYETTE CO.

SCALE: DRAWN BY CRO
DATE JANAURY 19, 2005 CHECKED BY RCY

PLAN
NOTE BOOK NO.
SURVEYED
PLOTTED
ALIGNMENT CHECKED
RT. OF WAY CHECKED
PROP. FILE NAME
BY
DATE

PLAN
NOTE BOOK NO.
SURVEYED
PLOTTED
ALIGNMENT CHECKED
RT. OF WAY CHECKED
PROP. FILE NAME
BY
DATE

08:24:07 AM 01/14/2005 jx2003\030045\0002\civil\phase 2 kdg\dgn\p2_typ750.01.dgn