

F.A.P. RTE.	SECTION	COUNTY	TOTAL SHEETS	SHEET NO.
750	(112,113) Y, WRS	FAYETTE	159	1
STA.	TO STA.			
FED. ROAD DIST. NO. 7	ILLINOIS	FED. AID PROJECT	CONTRACT NO. 94927	
D-97-049-01				

FOR INDEX OF SHEETS, SEE SHEET NO. 2

STATE OF ILLINOIS  
DEPARTMENT OF TRANSPORTATION  
DIVISION OF HIGHWAYS

**PLANS FOR PROPOSED  
FEDERAL HIGHWAY PROJECT**

F.A.P. ROUTE 750 (IL RTE. 185)  
SECTION (112,113)Y,WRS  
PROJECT: F-0750(007)  
WIDENING AND RESURFACING


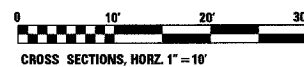
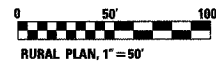
FAYETTE COUNTY

C-97-070-01

DESIGN DESIGNATION - RURAL MINOR ARTERIAL

STATION EQUATIONS  
STA 244+30.07 BK = STA 247+61.08 AH  
STA 300+61.14 BK = STA 304+12.23 AH  
STA 342+93.47 BK = STA 344+40.40 AH  
STA 372+40.19 BK = STA 372+45.78 AH  
STA 401+14.24 BK = STA 401+27.51 AH  
STA 432+14.33 BK = STA 432+96.82 AH

STRUCTURES  
STATION NUMBER  
282+21.5 026-0065  
412+77.5 026-0097



FULL SIZE PLANS HAVE BEEN PREPARED USING STANDARD ENGINEERING SCALES, REDUCED SIZED PLANS WILL NOT CONFORM TO STANDARD SCALES, IN MAKING MEASUREMENTS ON REDUCED PLANS, THE ABOVE SCALES MAY BE USED.

J.U.L.I.E.  
JOINT UTILITY LOCATION INFORMATION FOR EXCAVATION  
1-800-892-0123

CONTRACT NO. 94927

HOLD IT! CALL BEFORE YOU DIG!

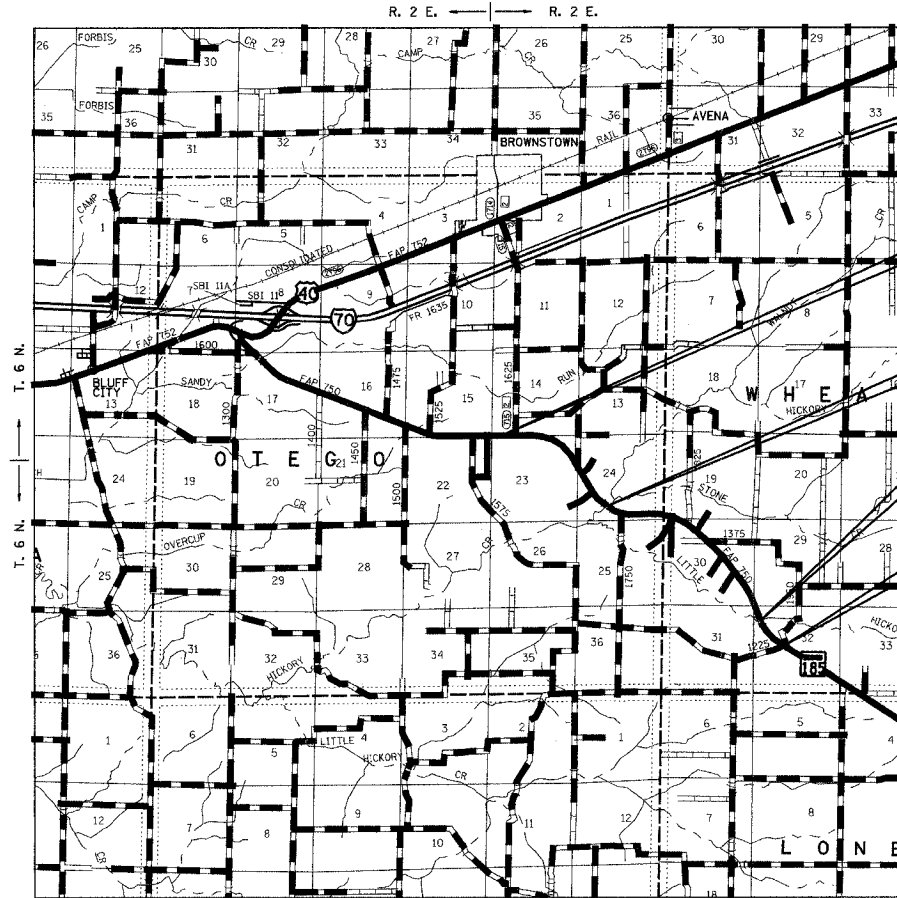
Phone J.U.L.I.E.



The owner would like to remind you that underground utility facilities can be damaged by shovel blades or other digging equipment. You can prevent damage or possible personal danger by phoning 800/892-0123 at least 48 hours before you dig. That's the toll-free number for J.U.L.I.E., which stands for Joint Utility Location Information for Excavations.

If there are any pipes, cables, lines or mains in the excavation area, utility personnel will be out to mark the facilities so you can work around them.

Toll Free 800/892-0123



PROJECT BEGINS  
STA. 204+00.00

BRIDGE OMISSION  
BRIDGE 026-0065  
STA. 281+49.53  
TO 283+05.71

BRIDGE OMISSION  
BRIDGE 026-0097  
STA. 412+32.00  
TO 413+38.95

PROJECT ENDS  
STA. 436+00.00

LOCATION MAP  
(NO SCALE)

GROSS PROJECT LENGTH = 23,200 FEET = 4.394 MILES  
NET PROJECT LENGTH = 22,535.04 FEET = 4.268 MILES  
ADT: CURRENT (2003) 1300

Ronald C. Yeager  
RONALD C. YEAGER 062-038479  
LICENSE EXPIRES 11/30/2009  
JANUARY 19, 2005 DATE

STATE OF ILLINOIS  
DEPARTMENT OF TRANSPORTATION  
DIVISION OF HIGHWAYS  
SUBMITTED FEB. 3, 2005  
Christine Reed  
CHRISTINE REED DEPUTY DIRECTOR OF HIGHWAYS  
REGION FOUR ENGINEER  
May 13, 2005  
Mike Hine  
ENGINEER OF DESIGN AND ENVIRONMENT  
May 13, 2005  
Victor Modesto  
DIRECTOR, DIVISION OF HIGHWAYS

PREPARED BY: KUHLMANN DESIGN GROUP, BELLVILLE, ILLINOIS

PRINTED BY THE AUTHORITY  
OF THE STATE OF ILLINOIS