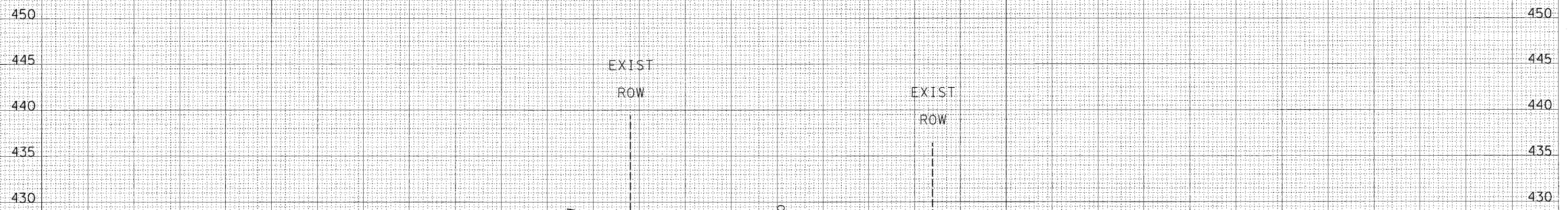
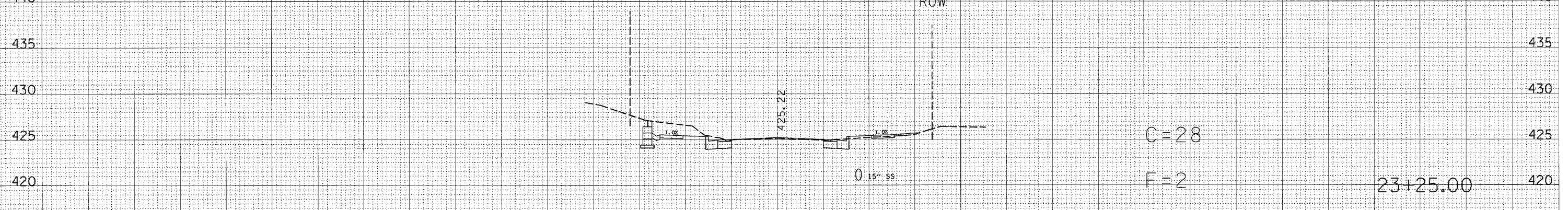


F.A.P. FILE	SECTION	COUNTY	TOTAL SHEETS	SHEET NO.
332	(1012)W,RS	WHITE/EDWA	198	101
STA.	TO STA.			
FED. ROAD DIST. NO.	ILLINOIS FED. AID PROJECT			
	CONTRACT # 94652			
	140	150		

150 140 130 120 110 100 90 80 70 60 50 40 30 20 10 0 10 20 30 40 50 60 70 80 90 100 110 120 130 140 150



150 140 130 120 110 100 90 80 70 60 50 40 30 20 10 0 10 20 30 40 50 60 70 80 90 100 110 120 130 140 150



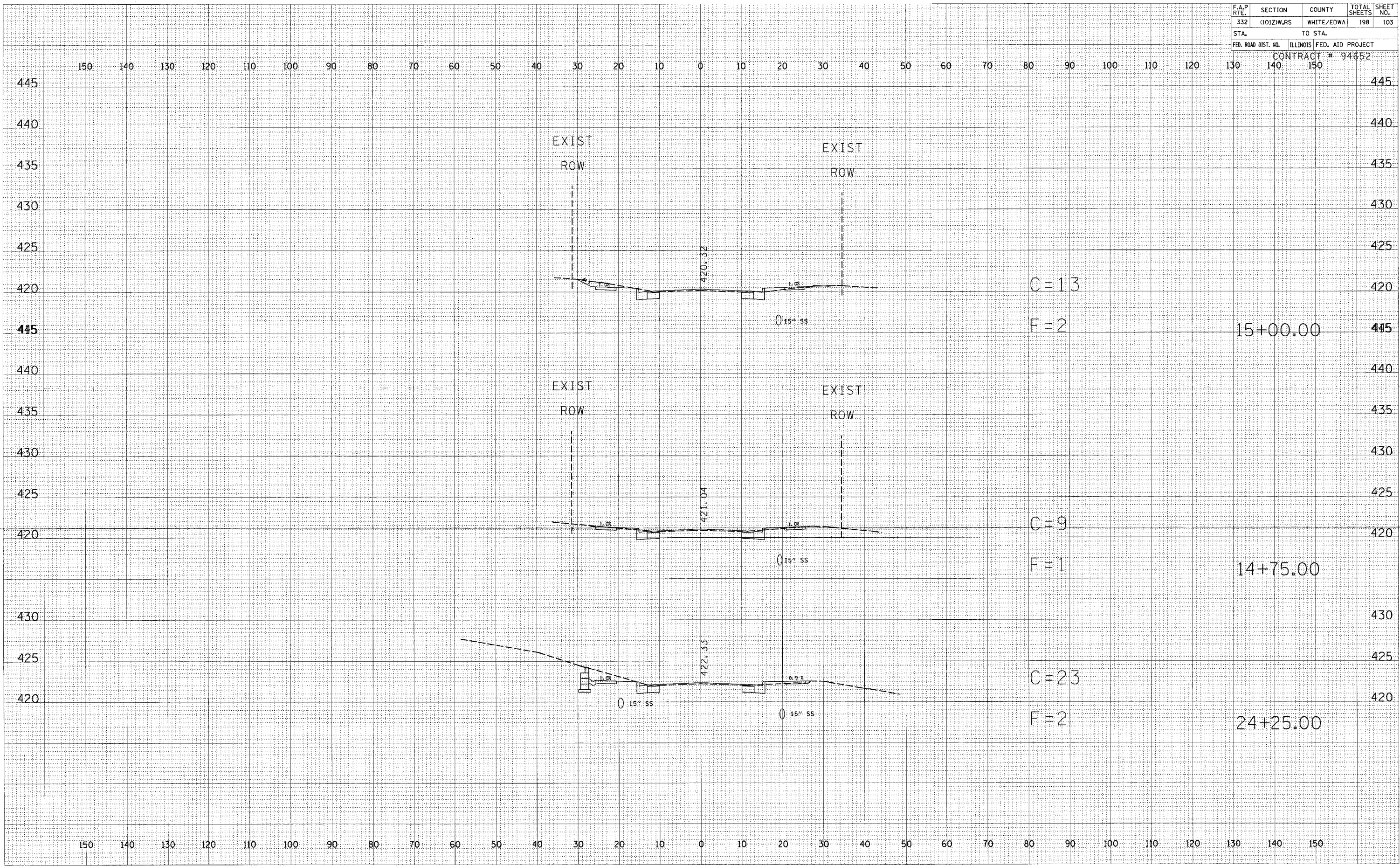
150 140 130 120 110 100 90 80 70 60 50 40 30 20 10 0 10 20 30 40 50 60 70 80 90 100 110 120 130 140 150

DATE
BY
SUPERVISOR
PLOTTED
TEMPLATE
NOTE BOOK
NO.
AREAS CHECKED

DATE
BY
SUPERVISOR
PLOTTED
TEMPLATE
NOTE BOOK
NO.
AREAS CHECKED

F.A.P. RTE.	SECTION	COUNTY	TOTAL SHEETS	SHEET NO.
332	(1012)W,RS	WHITE/EDWA	198	103
STA.		TO STA.		
FED. ROAD DIST. NO.		ILLINOIS FED. AID PROJECT		

CONTRACT # 94652



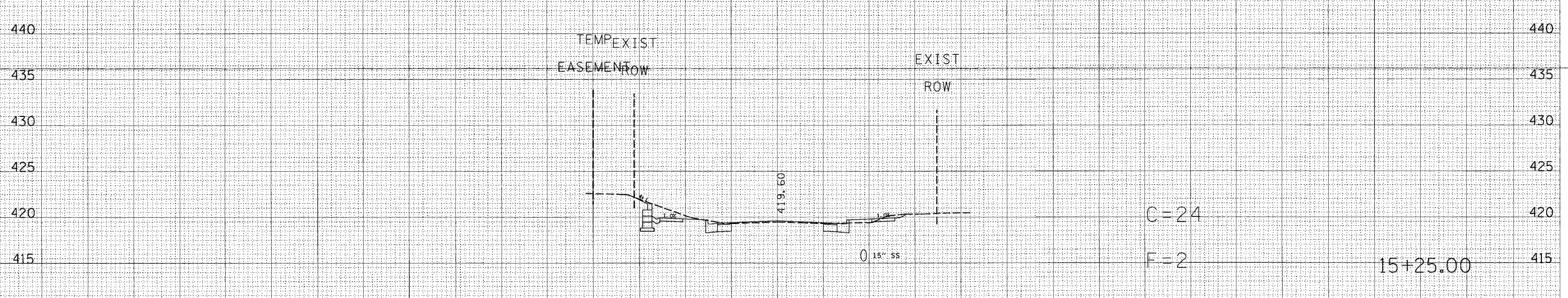
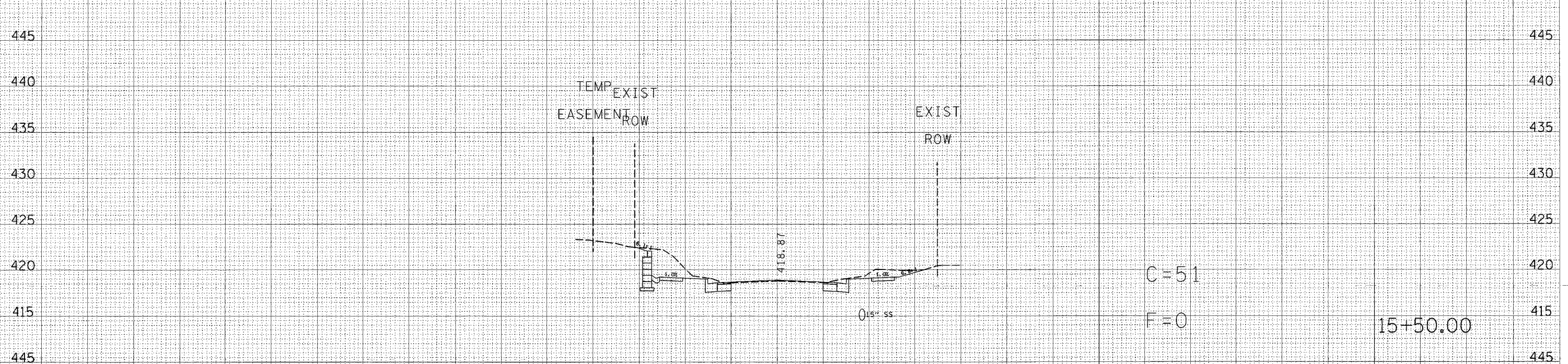
DATE	BY

DATE	BY

STATION 24+25 TO STATION 15+00

F.A.P. RTE.	SECTION	COUNTY	TOTAL SHEETS	SHEET NO.
332	1012/W,RS	WHITE/EDWA	198	104
STA.		TO STA.		
FED. ROAD DIST. NO.		ILLINOIS	FED. AID PROJECT	
CONTRACT # 94652				
140		150		

150 140 130 120 110 100 90 80 70 60 50 40 30 20 10 0 10 20 30 40 50 60 70 80 90 100 110 120 130 140 150



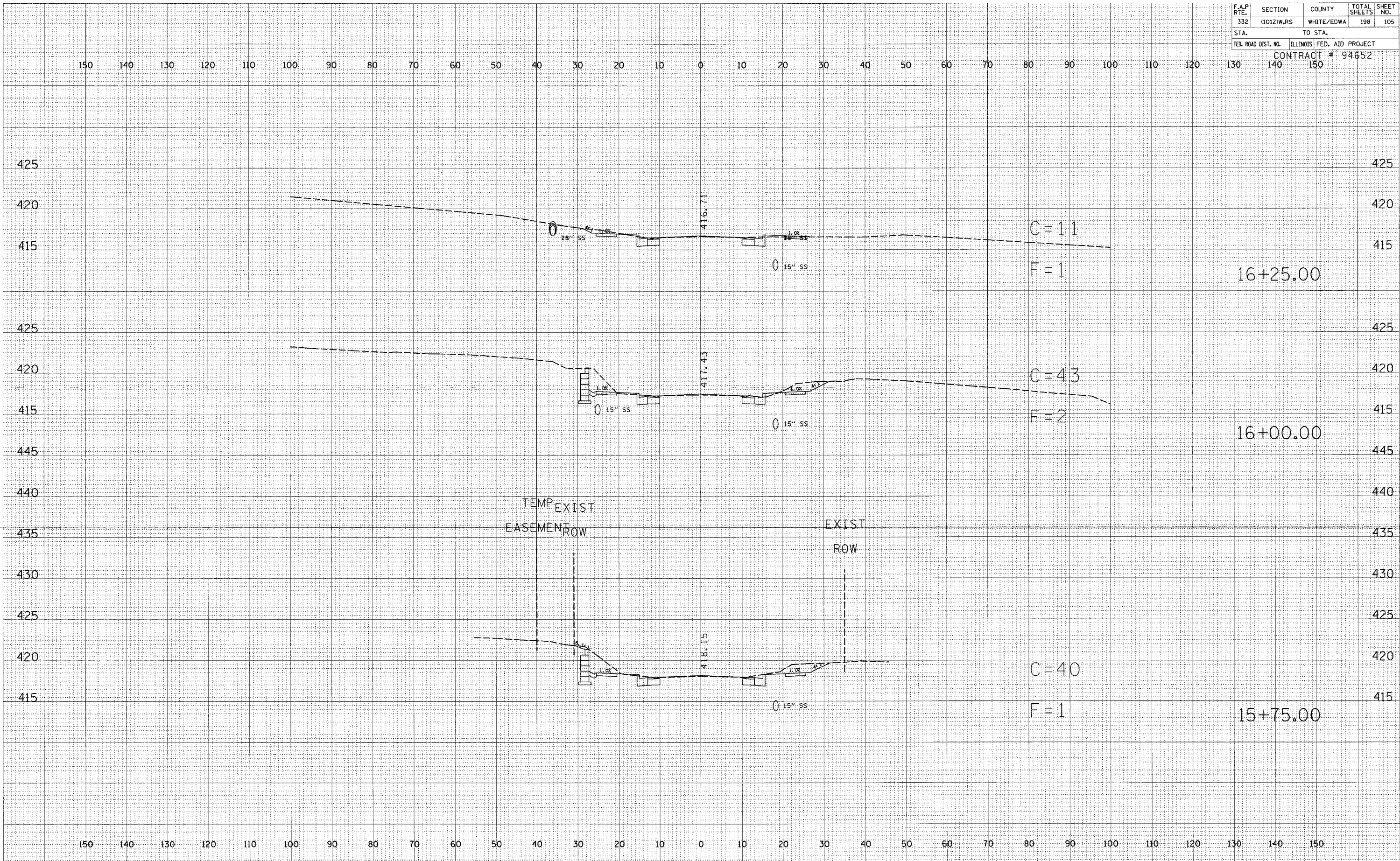
150 140 130 120 110 100 90 80 70 60 50 40 30 20 10 0 10 20 30 40 50 60 70 80 90 100 110 120 130 140 150

STATION 15+25 TO STATION 15+50

DATE
BY
SURVEYED
PLOTTED
NOTE BOOK
NO.

DATE
BY
SURVEYED
PLOTTED
NOTE BOOK
NO.

F.A.P. RITE	SECTION	COUNTY	TOTAL SHEETS	SHEET NO.
332	(1012)W,RS	WHITE/EDWA	198	105
STA.		TO STA.		
FED. ROAD DIST. NO.		ILLINOIS FED. AID PROJECT		
CONTRACT # 94652				



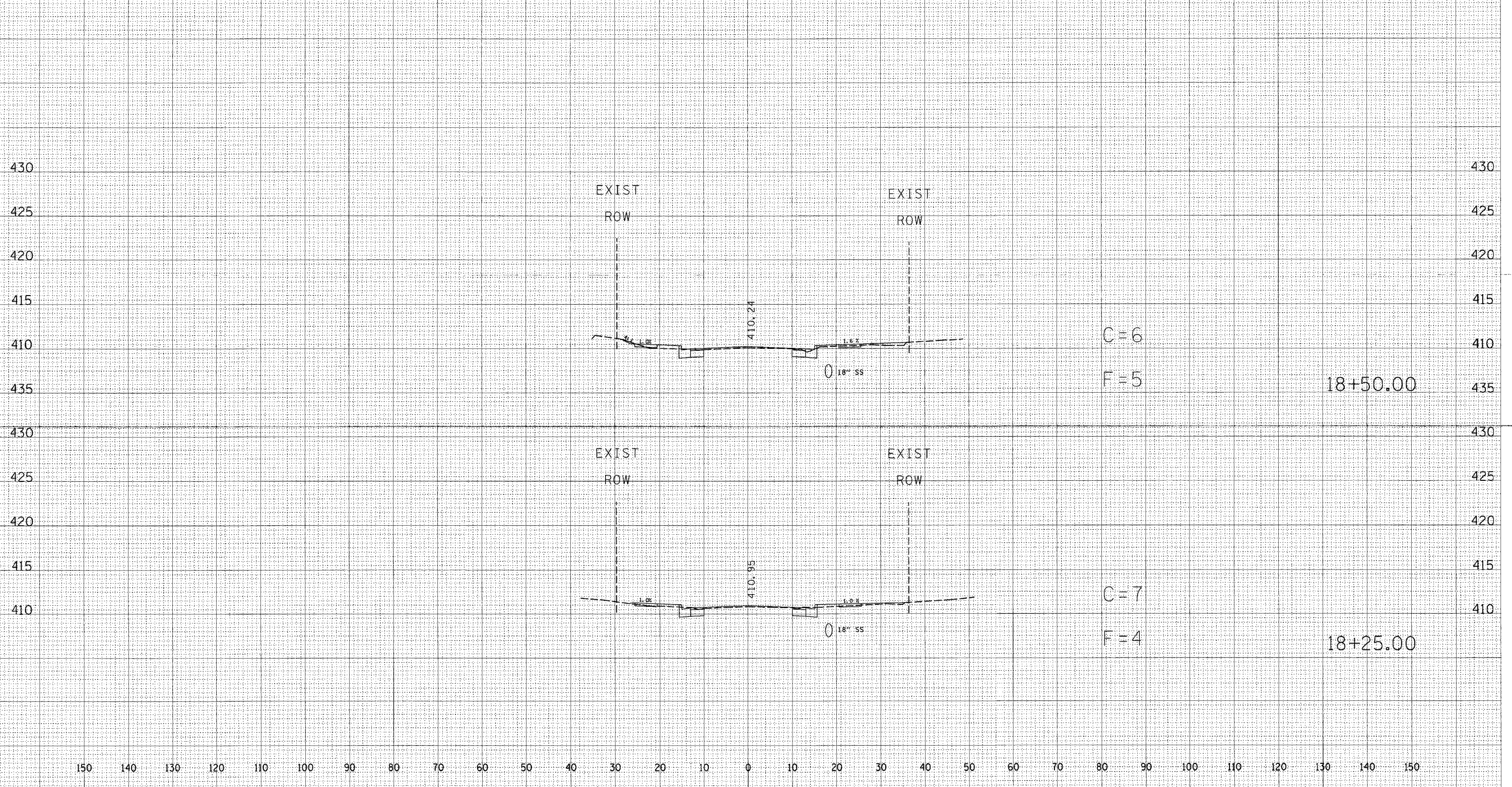
STATION 15+75 TO STATION 16+25

BY: _____ DATE: _____
 SURVEYED _____
 PLOTTED _____
 NOTE BOOK _____
 AREAS CHECKED _____

BY: _____ DATE: _____
 SURVEYED _____
 PLOTTED _____
 NOTE BOOK _____
 AREAS CHECKED _____

F.A.P. RTE.	SECTION	COUNTY	TOTAL SHEETS	SHEET NO.
332	(1012)W,RS	WHITE/EDWA	198	109
STA.		TO STA.		
FED. ROAD DIST. NO.		ILLINOIS FED. AID PROJECT		
CONTRACT # 94652				

150 140 130 120 110 100 90 80 70 60 50 40 30 20 10 0 10 20 30 40 50 60 70 80 90 100 110 120 130 140 150



DATE	BY
SURVEYED	PLOTTED
NOTE BOOK	TEMP. PL.
AREAS CHECKED	

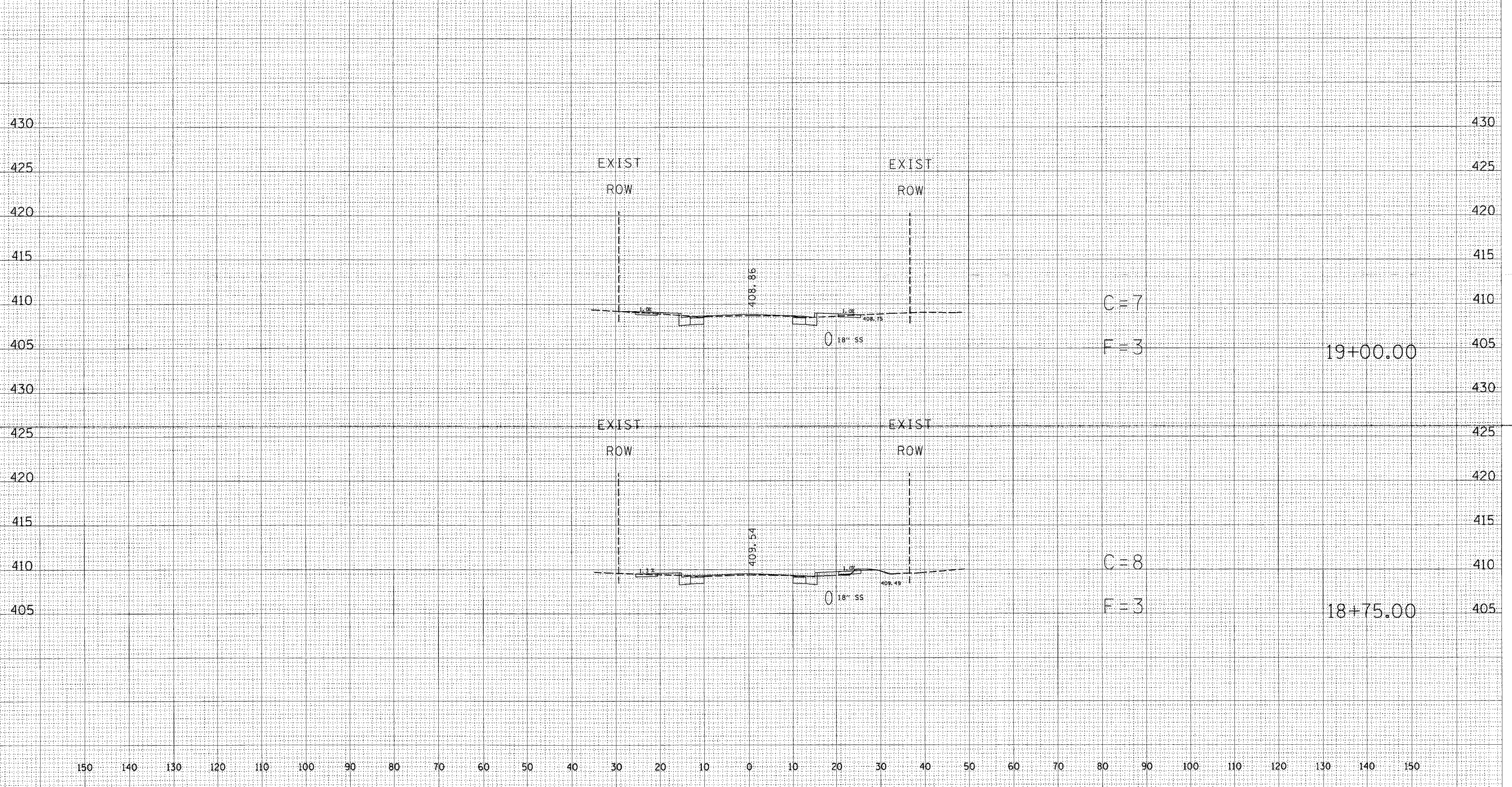
DATE	BY
SURVEYED	PLOTTED
NOTE BOOK	TEMP. PL.
AREAS CHECKED	

150 140 130 120 110 100 90 80 70 60 50 40 30 20 10 0 10 20 30 40 50 60 70 80 90 100 110 120 130 140 150

STATION 18+25 TO STATION 18+50

F.A.P. RTE.	SECTION	COUNTY	TOTAL SHEETS	SHEET NO.
332	(1012)W.RS	WHITE/EDWA	198	110
STA.		TO STA.		
FED. ROAD DIST. NO.		ILLINOIS FED. AID PROJECT		
CONTRACT # 94652				
	130	140	150	

150 140 130 120 110 100 90 80 70 60 50 40 30 20 10 0 10 20 30 40 50 60 70 80 90 100 110 120 130 140 150



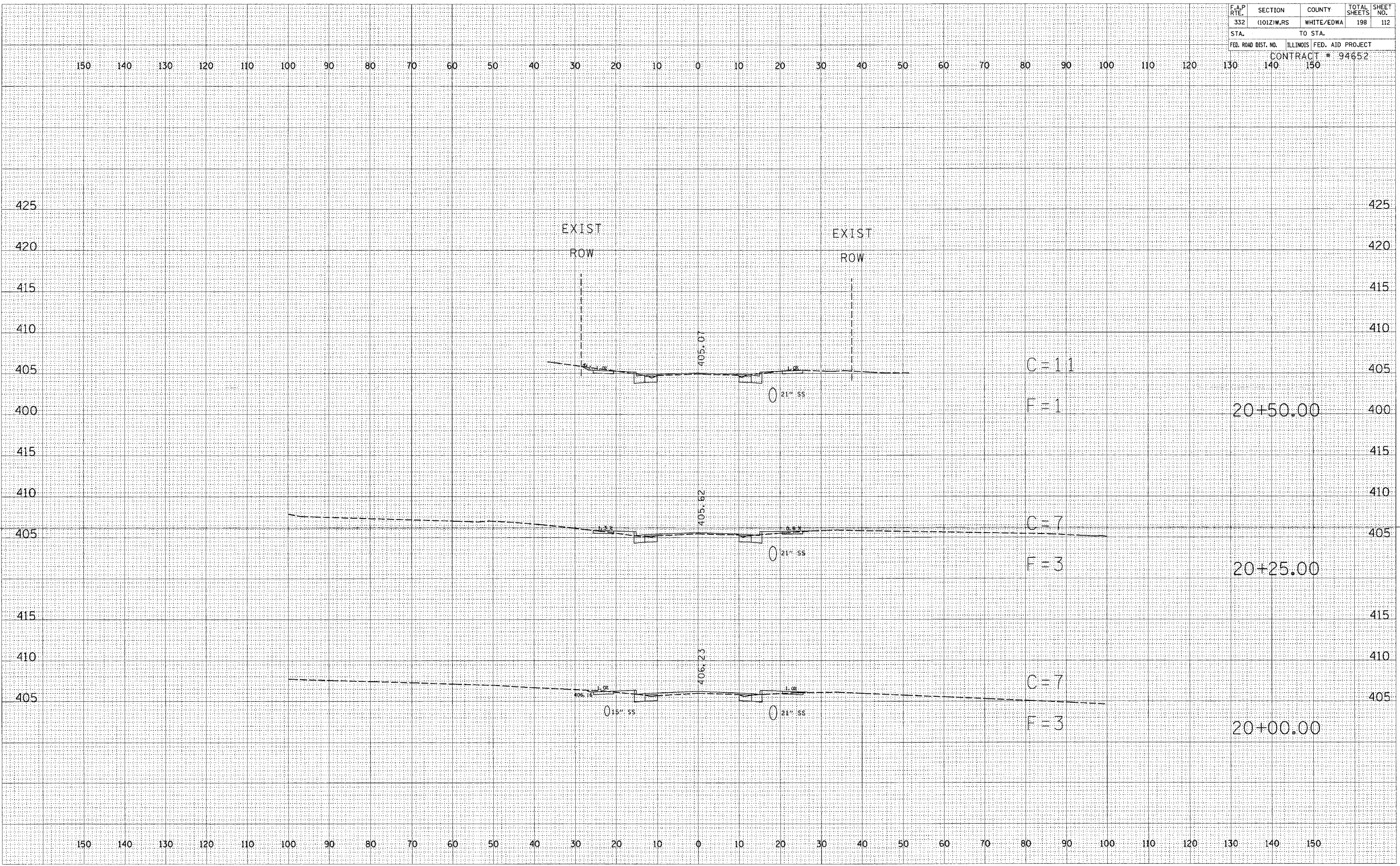
C=7
F=3

C=8
F=3

DATE	BY
DATE	BY
DATE	BY
DATE	BY

DATE	BY
DATE	BY
DATE	BY
DATE	BY

F.A.P. RTE.	SECTION	COUNTY	TOTAL SHEETS	SHEET NO.
332	(1012)W.RS	WHITE/EDWA	198	112
STA.		TO STA.		
FED. ROAD DIST. NO.		ILLINOIS FED. AID PROJECT		
CONTRACT # 94652				



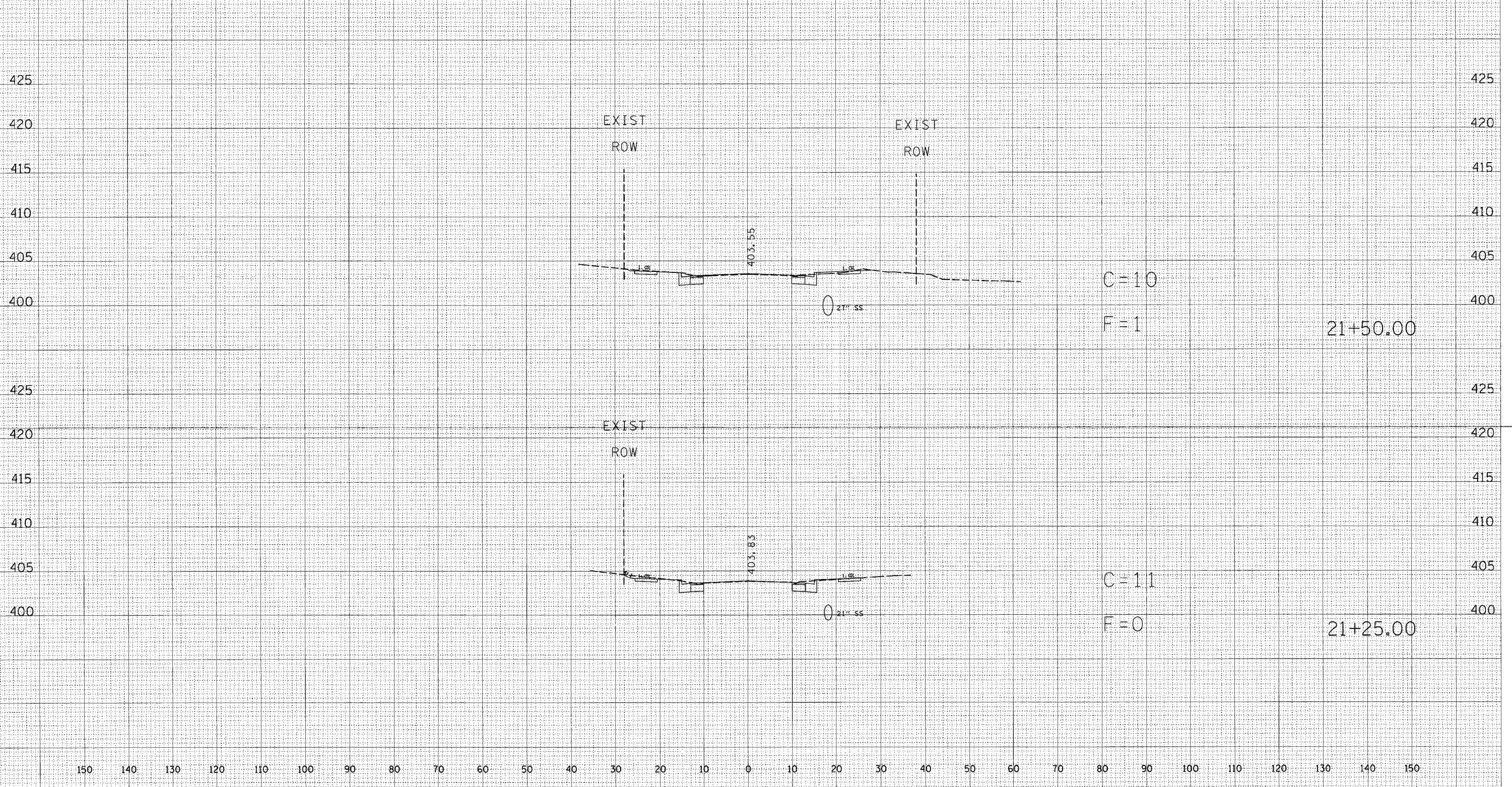
BY	DATE
SURVEYED	
PLOTTED	
INSTRUMENT	
AREAS CHECKED	
FINAL SURVEY	
NOTE BOOK	
NO.	

BY	DATE
SURVEYED	
PLOTTED	
INSTRUMENT	
AREAS CHECKED	
ORIGINAL SURVEY	
NOTE BOOK	
NO.	

STATION 20+00 TO STATION 20+50

F.A.P. RTE.	SECTION	COUNTY	TOTAL SHEETS	SHEET NO.
332	11012W,RS	WHITE/EDWA	198	114
STA.	TO STA.			
FED. ROAD DIST. NO.	ILLINOIS FED. AID PROJECT			
	CONTRACT # 94652			
	140	150		

150 140 130 120 110 100 90 80 70 60 50 40 30 20 10 0 10 20 30 40 50 60 70 80 90 100 110 120 130 140 150



C=10
F=1

21+50.00

C=11
F=0

21+25.00

150 140 130 120 110 100 90 80 70 60 50 40 30 20 10 0 10 20 30 40 50 60 70 80 90 100 110 120 130 140 150

DATE	BY

DATE	BY

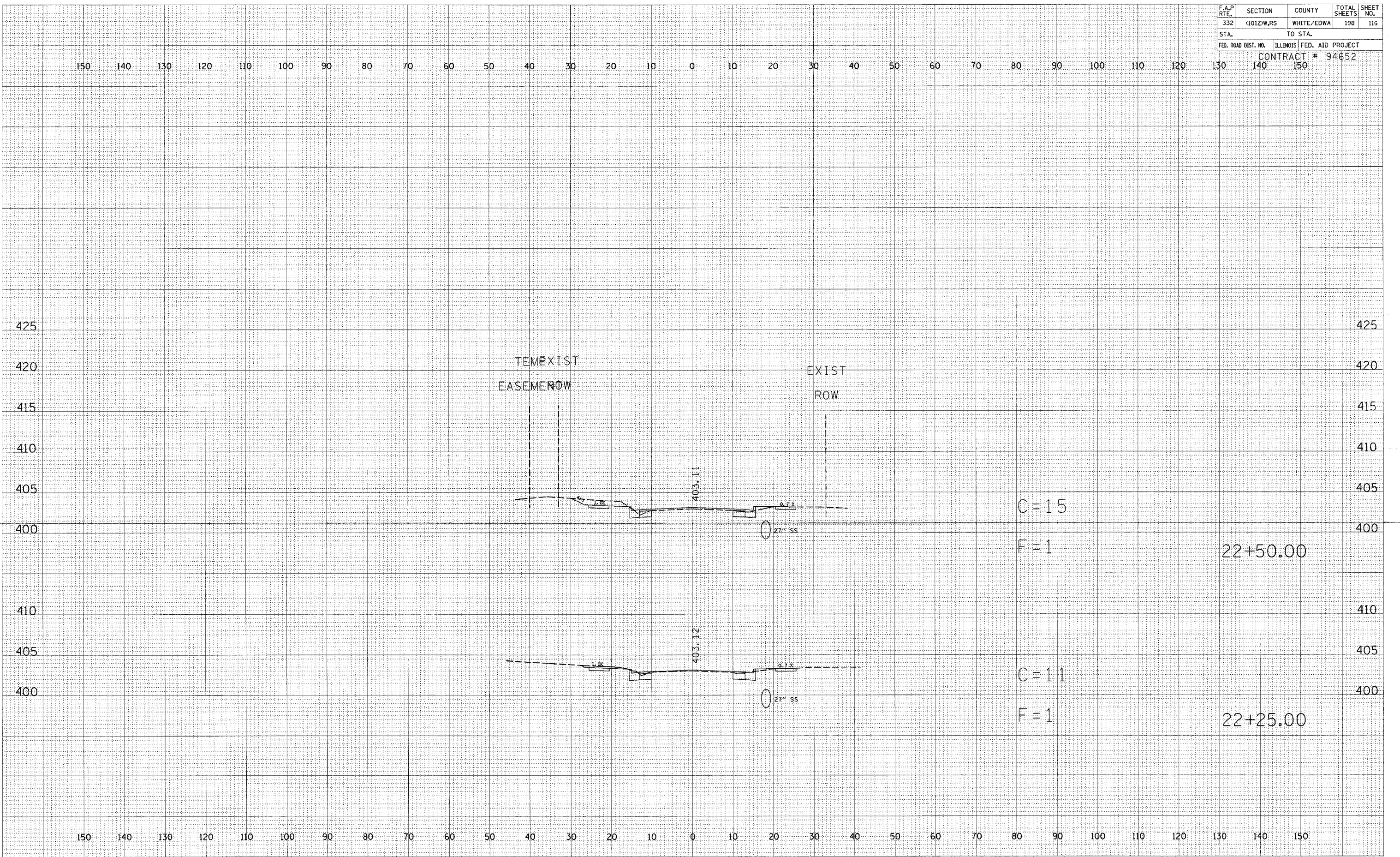
F.A.P. R.T.E.	SECTION	COUNTY	TOTAL SHEETS	SHEET NO.
332	1012W,RS	WHITE/EDWA	198	116
STA.	TO STA.			
FED. ROAD DIST. NO.	ILLINOIS	FED. AID PROJECT	CONTRACT # 94652	
	130	140	150	

150 140 130 120 110 100 90 80 70 60 50 40 30 20 10 0 10 20 30 40 50 60 70 80 90 100 110 120 130

FINAL SURVEY	DATE
SURVEYED	
PLOTTED	
NOTE BOOK	
AREAS CHECKED	

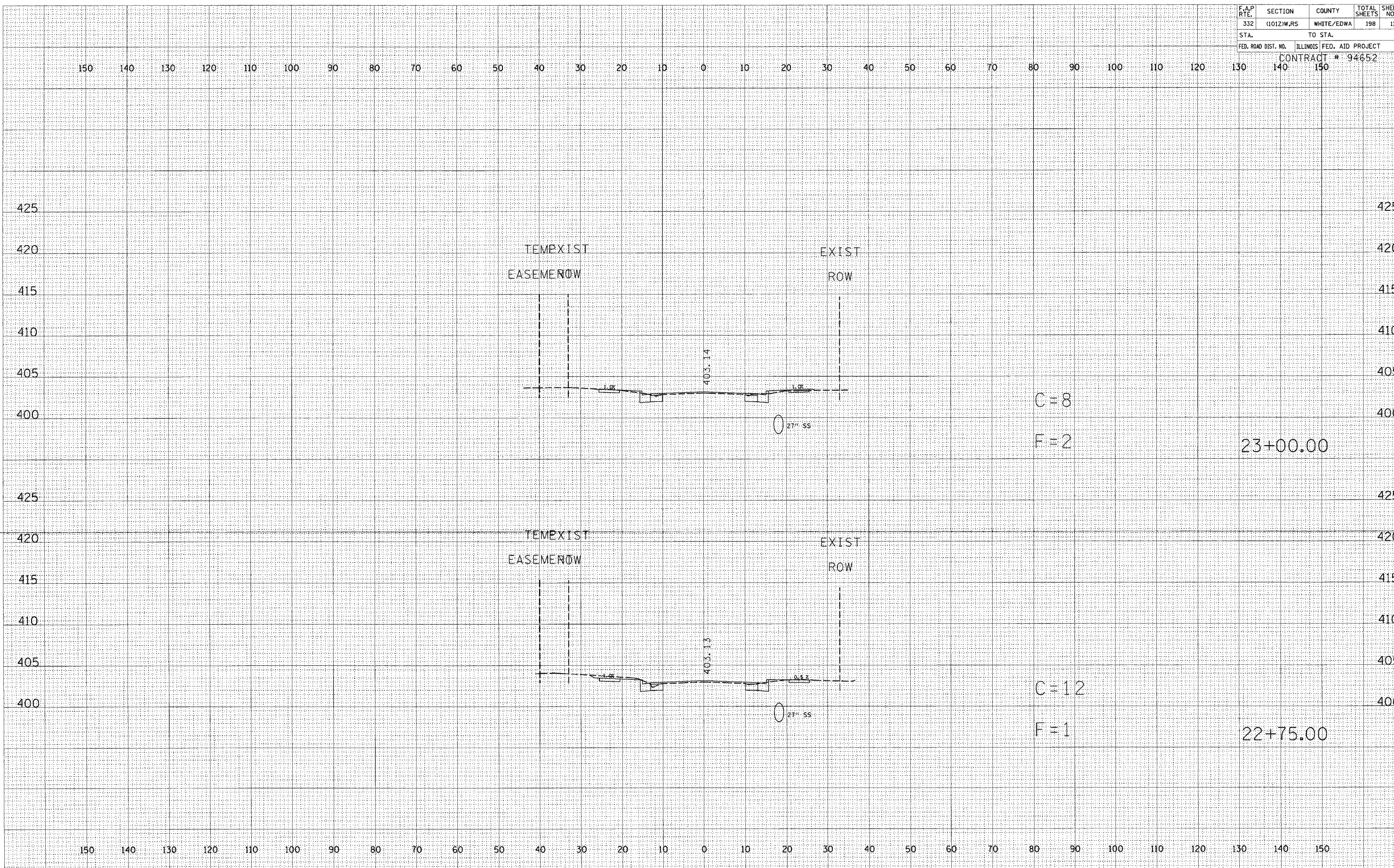
ORIGINAL SURVEY	DATE
SURVEYED	
PLOTTED	
NOTE BOOK	
AREAS CHECKED	

150 140 130 120 110 100 90 80 70 60 50 40 30 20 10 0 10 20 30 40 50 60 70 80 90 100 110 120 130 140 150



STATION 22+25 TO STATION 22+50

F.A.P. RTE.	SECTION	COUNTY	TOTAL SHEETS	SHEET NO.
332	(1012)W,RS	WHITE/EDWA	198	117
STA.		TO STA.		
FED. ROAD DIST. NO.		ILLINOIS	FED. AID PROJECT	
		CONTRACT # 94652		
	130	140	150	



C=8
F=2

23+00.00

C=12
F=1

22+75.00

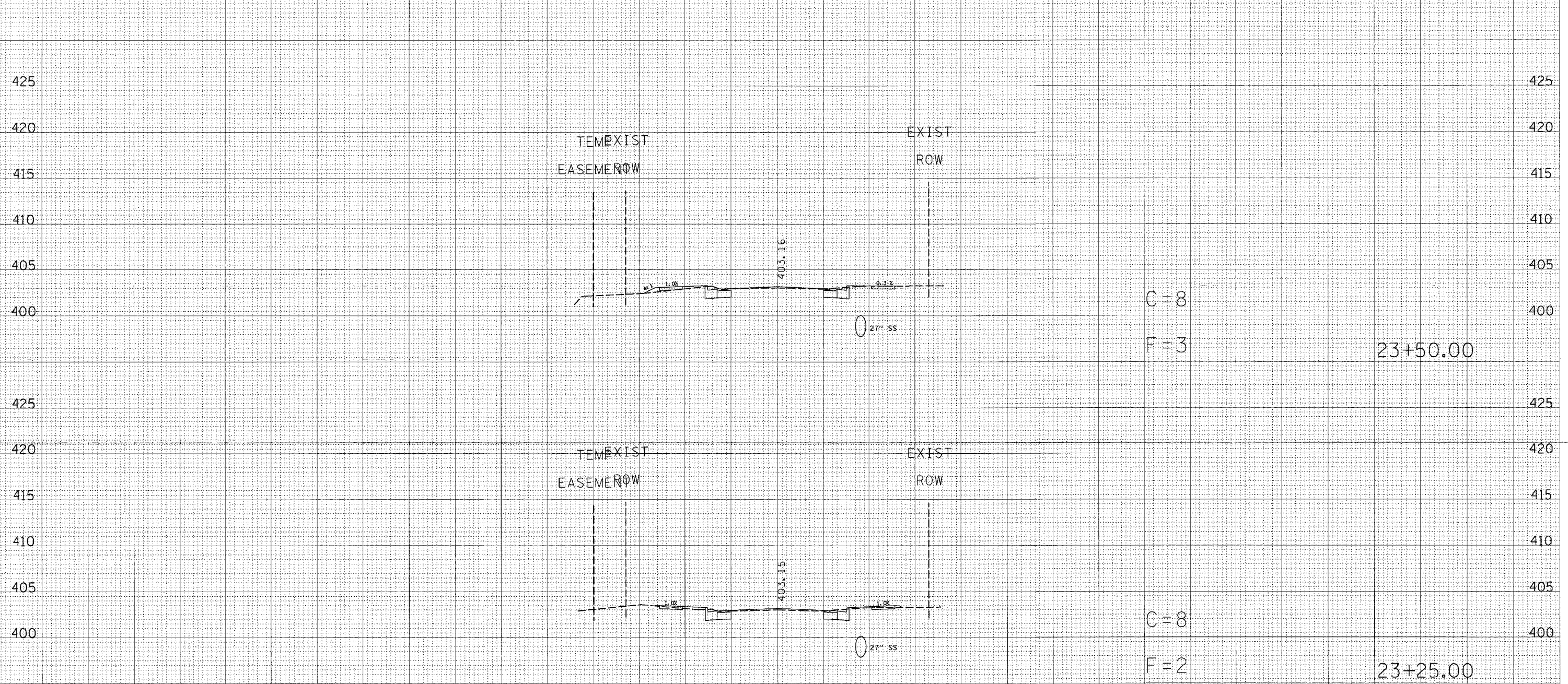
BY	DATE
SURVEYED	PLOTTED
DATE	DATE
NO.	NO.

BY	DATE
SURVEYED	PLOTTED
DATE	DATE
NO.	NO.

F.A.P. RTE.	SECTION	COUNTY	TOTAL SHEETS	SHEET NO.
332	1012/W,RS	WHITE/EDWA	198	118
STA.		TO STA.		
FED. ROAD DIST. NO.		ILLINOIS FED. AID PROJECT		

CONTRACT # 94652

150 140 130 120 110 100 90 80 70 60 50 40 30 20 10 0 10 20 30 40 50 60 70 80 90 100 110 120 130 140 150



150 140 130 120 110 100 90 80 70 60 50 40 30 20 10 0 10 20 30 40 50 60 70 80 90 100 110 120 130 140 150

STATION 23+25 TO STATION 23+50

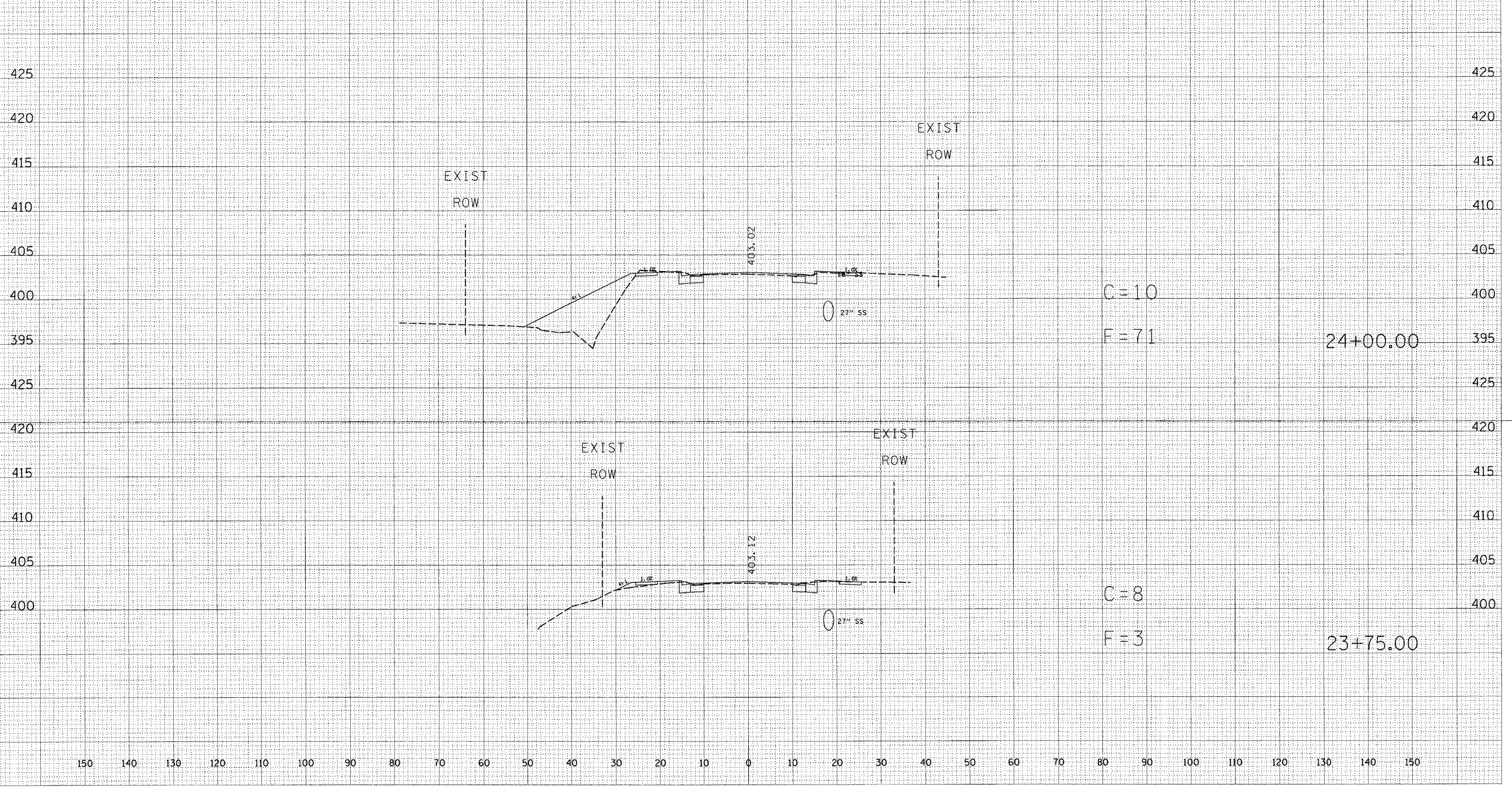
DATE	
BY	
SURVEYED	
PLOTTED	
TEMP. ATE	
AREAS CHECKED	
NO.	

DATE	
BY	
SURVEYED	
PLOTTED	
TEMP. ATE	
AREAS CHECKED	
NO.	

F.A.P. RTE.	SECTION	COUNTY	TOTAL SHEETS	SHEET NO.
332	1012/W,RS	WHITE/EDWA	198	119
STA.		TO STA.		
FED. ROAD DIST. NO.		ILLINOIS FED. AID PROJECT		

CONTRACT # 94652

150 140 130 120 110 100 90 80 70 60 50 40 30 20 10 0 10 20 30 40 50 60 70 80 90 100 110 120 130 140 150



C=10
F=71

24+00.00

C=8
F=3

23+75.00

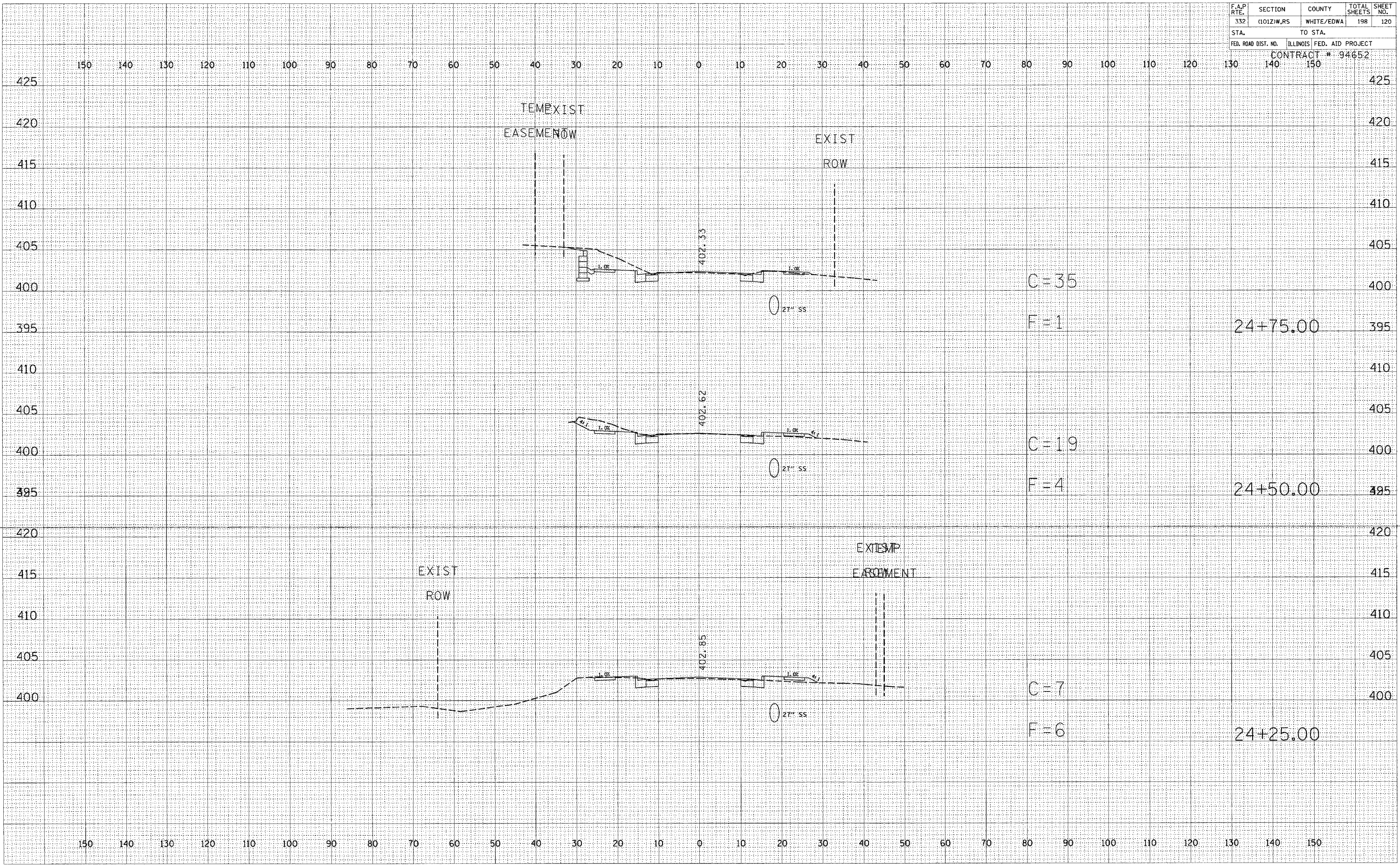
150 140 130 120 110 100 90 80 70 60 50 40 30 20 10 0 10 20 30 40 50 60 70 80 90 100 110 120 130 140 150

STATION 23+75 TO STATION 24+00

DATE	
BY	
SUPERVISED	
PLOTTED	
TEMPLATE	
NOTE BOOK	
AREAS CHECKED	

DATE	
BY	
SUPERVISED	
PLOTTED	
TEMPLATE	
NOTE BOOK	
AREAS CHECKED	

F.A.P. RTE.	SECTION	COUNTY	TOTAL SHEETS	SHEET NO.
332	(1012)W,RS	WHITE/EDWA	198	120
STA.		TO STA.		
FED. ROAD DIST. NO.		ILLINOIS FED. AID PROJECT		
CONTRACT # 94652				

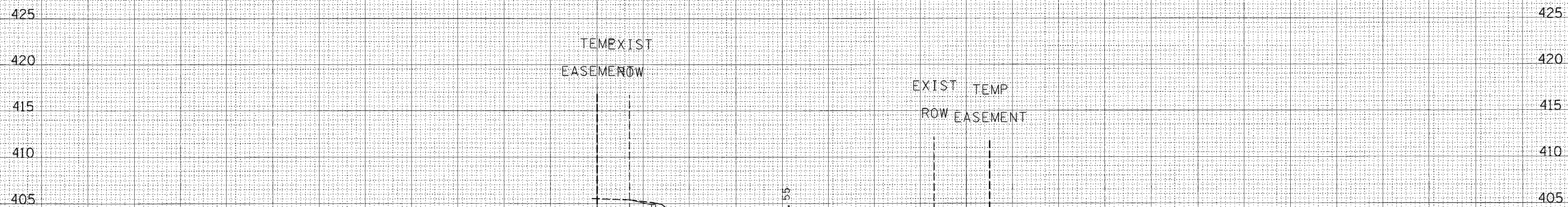


BY _____ DATE _____
 SURVEYED _____
 PLOTTED _____
 NOTE BOOK _____
 AREAS CHECKED _____

BY _____ DATE _____
 SURVEYED _____
 PLOTTED _____
 NOTE BOOK _____
 AREAS CHECKED _____

F.A.P. RTE	SECTION	COUNTY	TOTAL SHEETS	SHEET NO.
332	(1012)W.RS	WHITE/EDWA	198	121
STA.		TO STA.		
FED. ROAD DIST. NO.		ILLINOIS	FED. AID PROJECT	
		CONTRACT # 94652		
	130	140	150	

150 140 130 120 110 100 90 80 70 60 50 40 30 20 10 0 10 20 30 40 50 60 70 80 90 100 110 120 130 140 150



C=31
F=2

25+25.00

150 140 130 120 110 100 90 80 70 60 50 40 30 20 10 0 10 20 30 40 50 60 70 80 90 100 110 120 130 140 150



C=35
F=3

25+00.00

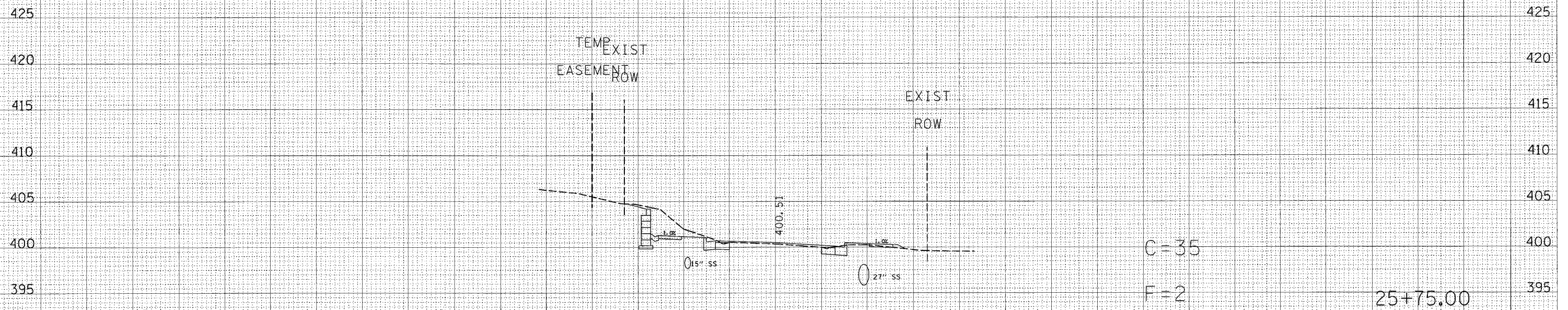
150 140 130 120 110 100 90 80 70 60 50 40 30 20 10 0 10 20 30 40 50 60 70 80 90 100 110 120 130 140 150

DATE	
BY	
SURVEY	
PLOTTED	
TEMPLATE	
NOTE BOOK	
NO.	
AREAS CHECKED	

DATE	
BY	
ORIGINAL SURVEY	
PLOTTED	
TEMPLATE	
NOTE BOOK	
NO.	
AREAS CHECKED	

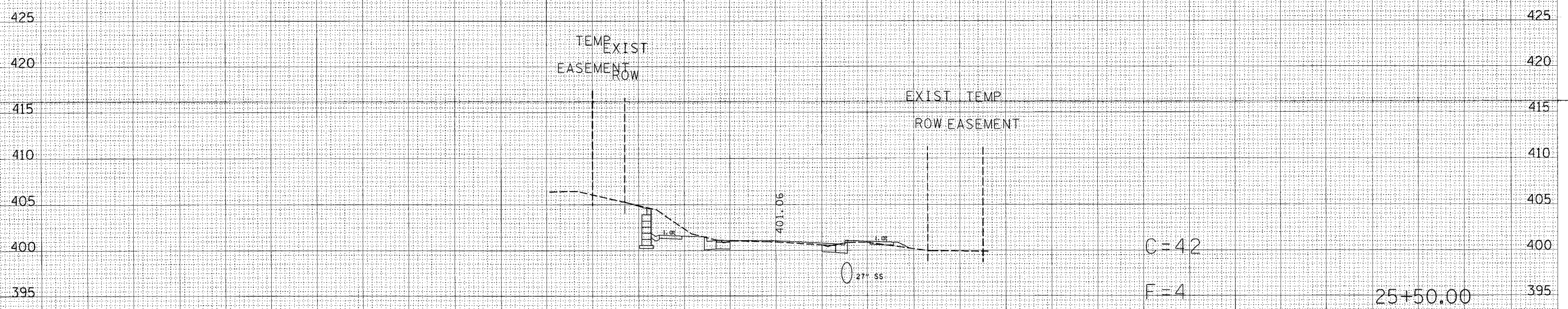
F.A.P. RTE.	SECTION	COUNTY	TOTAL SHEETS	SHEET NO.
332	1012W.RS	WHITE/EDWA	198	122
STA.	TO STA.			
FED. ROAD DIST. NO.	ILLINOIS FED. AID PROJECT			
CONTRACT # 94652				
	140	150		

150 140 130 120 110 100 90 80 70 60 50 40 30 20 10 0 10 20 30 40 50 60 70 80 90 100 110 120 130 140 150



25+75.00

150 140 130 120 110 100 90 80 70 60 50 40 30 20 10 0 10 20 30 40 50 60 70 80 90 100 110 120 130 140 150



25+50.00


150 140 130 120 110 100 90 80 70 60 50 40 30 20 10 0 10 20 30 40 50 60 70 80 90 100 110 120 130 140 150

DATE
BY
SURVEYED
PLOTTED
TEMPLATE
NOTE BOOK
NO.
AREAS CHECKED

DATE
BY
SURVEYED
PLOTTED
TEMPLATE
NOTE BOOK
NO.
AREAS CHECKED

F.A.P. RTE.	SECTION	COUNTY	TOTAL SHEETS	SHEET NO.
332	11012/W,RS	WHITE/EDWA	198	123
STA.	TO STA.			
FED. ROAD DIST. NO.	ILLINOIS	FED. AID PROJECT	CONTRACT # 94652	
	140	150		

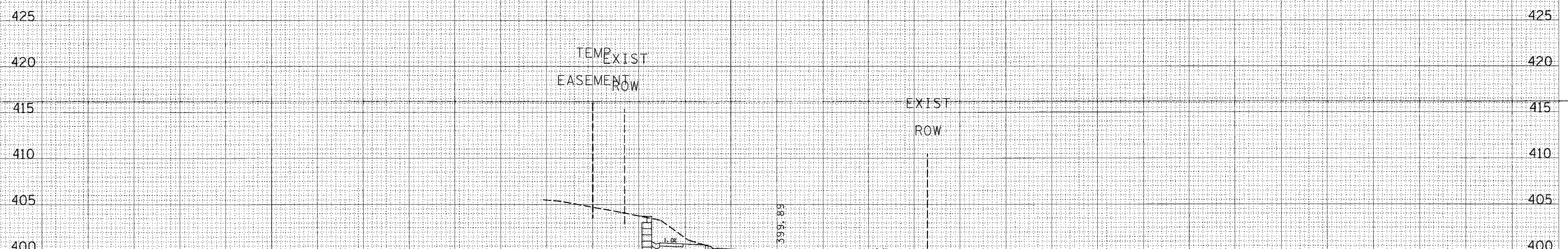
150 140 130 120 110 100 90 80 70 60 50 40 30 20 10 0 10 20 30 40 50 60 70 80 90 100 110 120 130 140 150



C=7

F=3

26+25.00



C=41

F=3

26+00.00

150 140 130 120 110 100 90 80 70 60 50 40 30 20 10 0 10 20 30 40 50 60 70 80 90 100 110 120 130 140 150

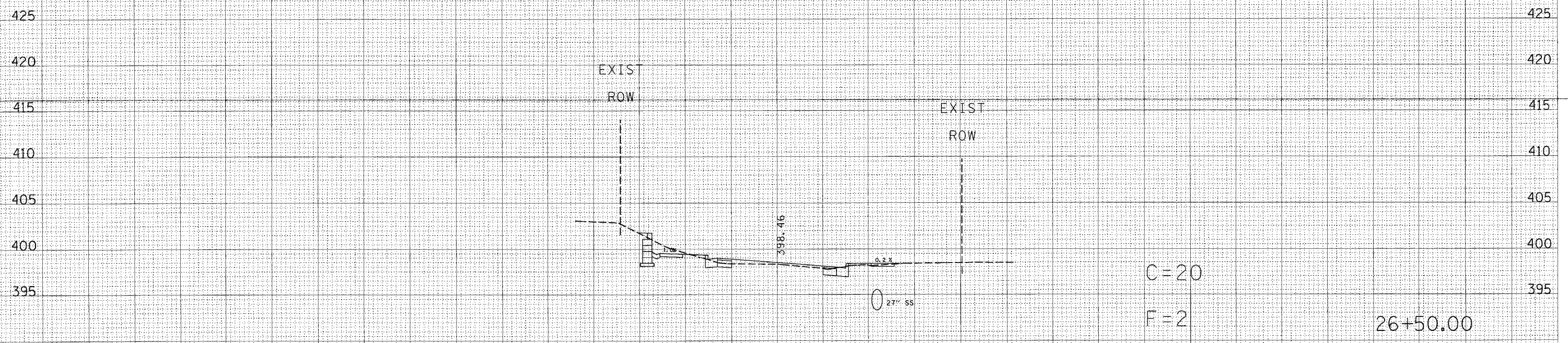
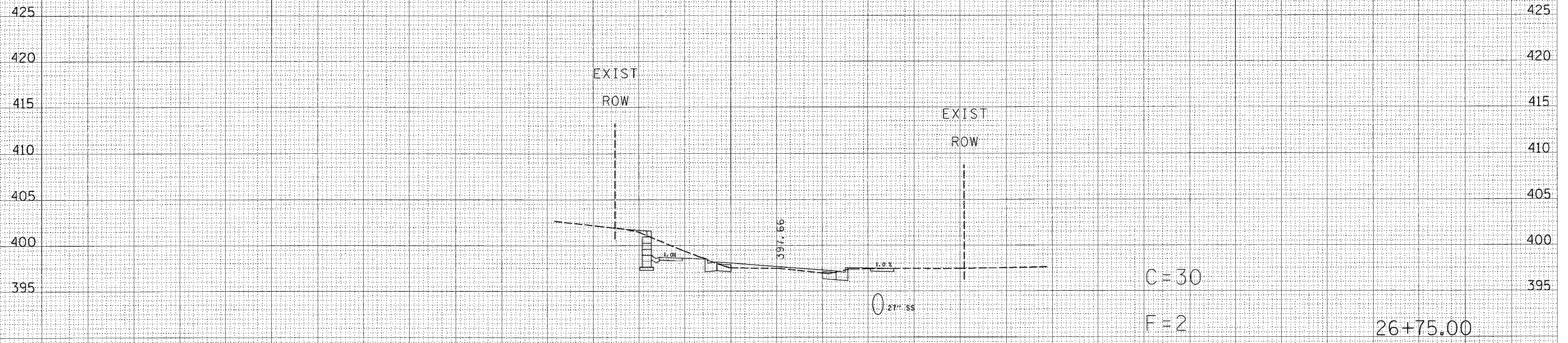
STATION 26+00 TO STATION 26+25

DATE	BY
SURVEYED	PLOTTED
TEMP. ATE	AREAS CHECKED
NOTE BOOK	NO.

DATE	BY
SURVEYED	PLOTTED
TEMP. ATE	AREAS CHECKED
NOTE BOOK	NO.

F.A.P. RTE.	SECTION	COUNTY	TOTAL SHEETS	SHEET NO.
332	(1012)W.RS	WHITE/EDWA	198	124
STA.		TO STA.		
FED. ROAD DIST. NO.		ILLINOIS FED. AID PROJECT		
CONTRACT # 94652				

150 140 130 120 110 100 90 80 70 60 50 40 30 20 10 0 10 20 30 40 50 60 70 80 90 100 110 120 130 140 150



150 140 130 120 110 100 90 80 70 60 50 40 30 20 10 0 10 20 30 40 50 60 70 80 90 100 110 120 130 140 150

STATION 26+50 TO STATION 26+75

DATE	BY
DATE	BY
DATE	BY
DATE	BY
DATE	BY

DATE	BY
DATE	BY
DATE	BY
DATE	BY
DATE	BY

F.A.P. RTE.	SECTION	COUNTY	TOTAL SHEETS	SHEET NO.
332	(1012)W,RS	WHITE/EDWA	198	125
STA.	TO STA.			
FED. ROAD DIST. NO.	ILLINOIS FED. AID PROJECT			
	CONTRACT # 94652			

150 140 130 120 110 100 90 80 70 60 50 40 30 20 10 0 10 20 30 40 50 60 70 80 90 100 110 120 130 140 150

420 420

415 415

410 410

405 405

400 400

395 395

390 390

425 425

420 420

415 415

410 410

405 405

400 400

395 395

390 390

150 140 130 120 110 100 90 80 70 60 50 40 30 20 10 0 10 20 30 40 50 60 70 80 90 100 110 120 130 140 150

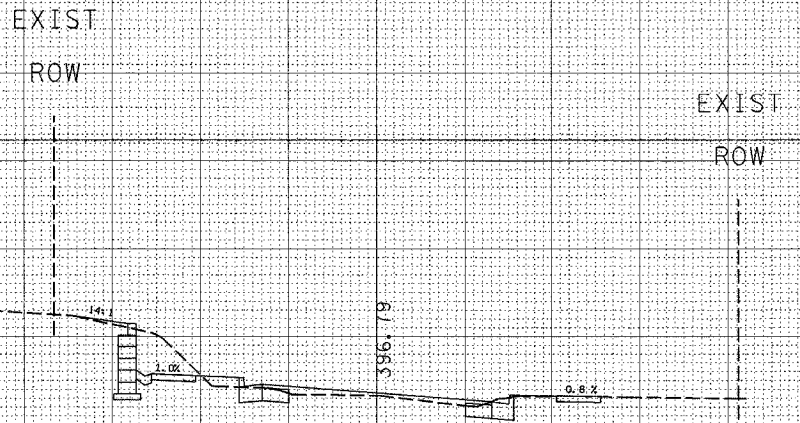
STATION 27+00 TO STATION 27+25



C=9

F=2

27+25.00



C=31

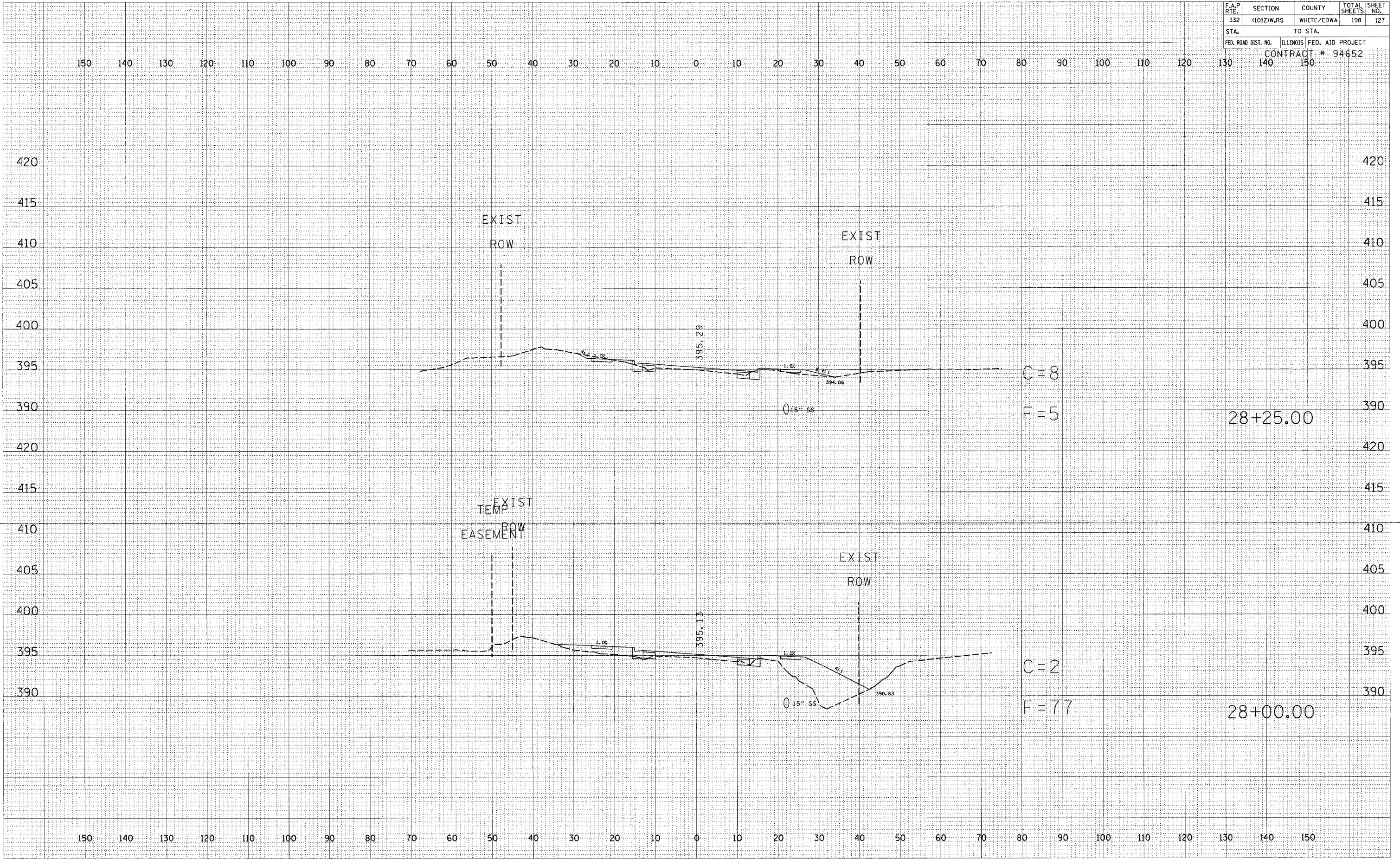
F=3

27+00.00

DATE	BY
DATE	BY
DATE	BY
DATE	BY

DATE	BY
DATE	BY
DATE	BY
DATE	BY

F.A.P. RTE.	SECTION	COUNTY	TOTAL SHEETS	SHEET NO.
332	11012W,RS	WHITE/EDWA	198	127
STA.	TO STA.			
FED. ROAD DIST. NO.	ILLINOIS	FED. AID PROJECT		
	CONTRACT # 94652			
	130	140	150	



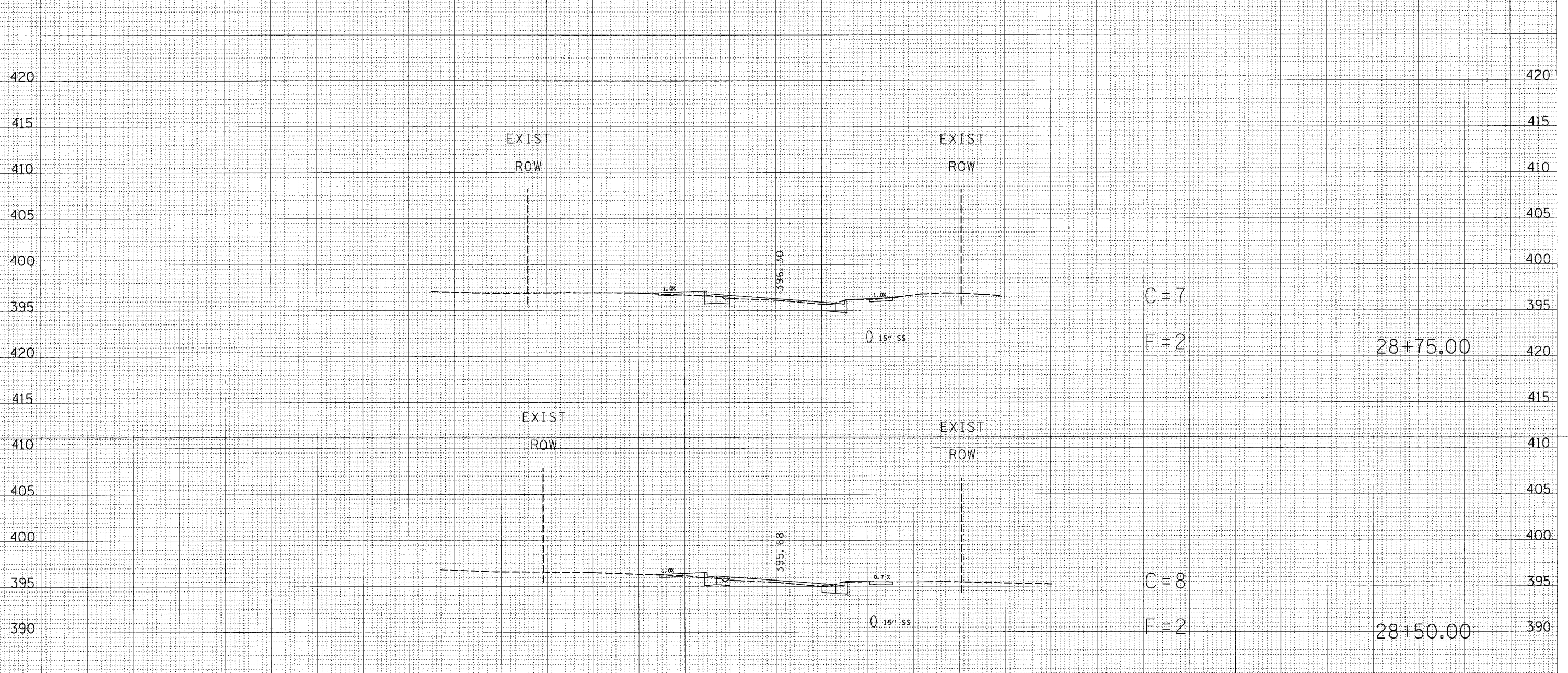
BY	DATE
SURVEYED	
PLOTTED	
TEMPLATE	
NOTE BOOK	
AREAS CHECKED	
NO.	

BY	DATE
ORIGINAL	
SURVEY	
NOTE BOOK	
AREAS CHECKED	
NO.	

STATION 28+00 TO STATION 28+25

F.A.P. RTE.	SECTION	COUNTY	TOTAL SHEETS	SHEET NO.
332	(1012)W,RS	WHITE/EDWA	198	128
STA.		TO STA.		
FED. ROAD DIST. NO.		ILLINOIS FED. AID PROJECT		
CONTRACT # 94652				

150 140 130 120 110 100 90 80 70 60 50 40 30 20 10 0 10 20 30 40 50 60 70 80 90 100 110 120 130 140 150



28+75.00

28+50.00

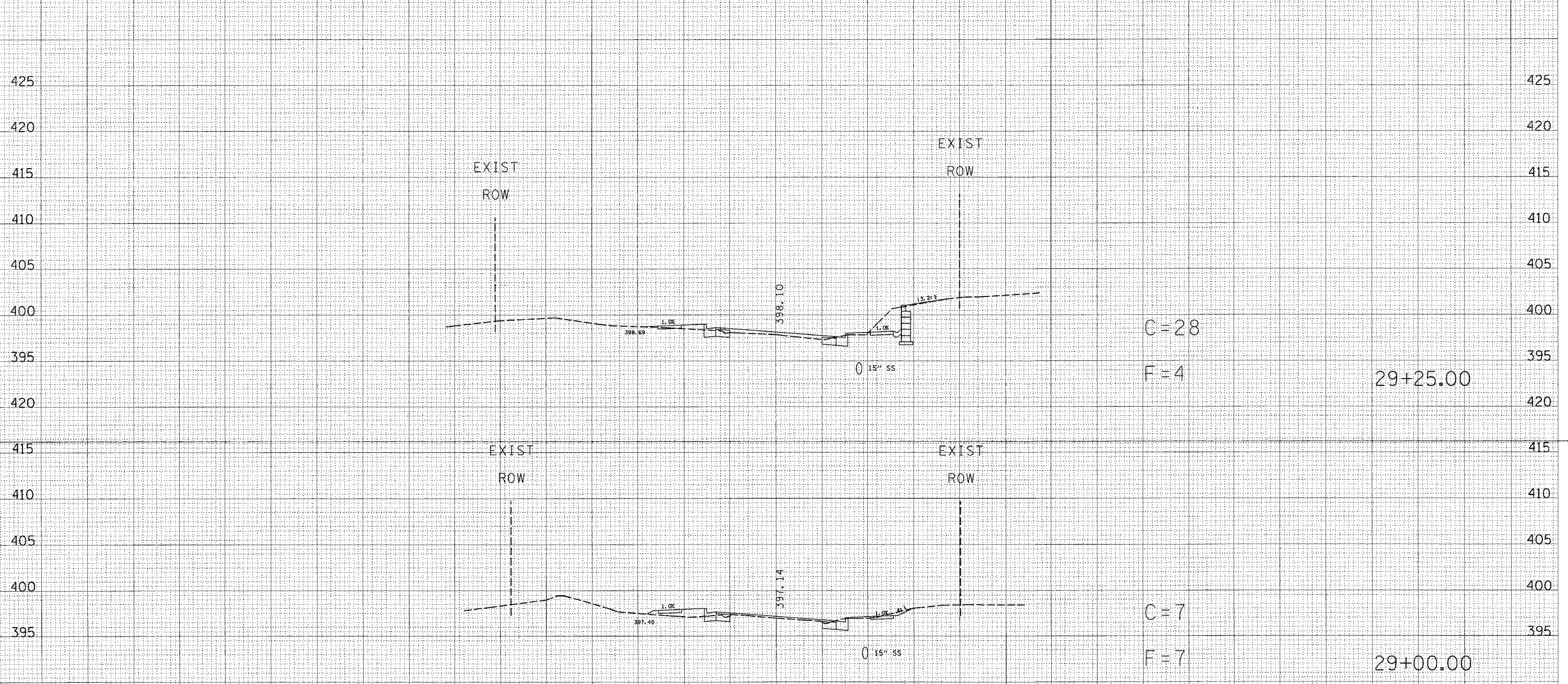
DATE	BY

DATE	BY

F.A.P. RTE.	SECTION	COUNTY	TOTAL SHEETS	SHEET NO.
332	(1012)W,RS	WHITE/EDWA	198	129
STA.		TO STA.		
FED. ROAD DIST. NO.		ILLINOIS FED. AID PROJECT		

CONTRACT # 94652

150 140 130 120 110 100 90 80 70 60 50 40 30 20 10 0 10 20 30 40 50 60 70 80 90 100 110 120 130 140 150



C=28

F=4

29+25.00

C=7

F=7

29+00.00

150 140 130 120 110 100 90 80 70 60 50 40 30 20 10 0 10 20 30 40 50 60 70 80 90 100 110 120 130 140 150

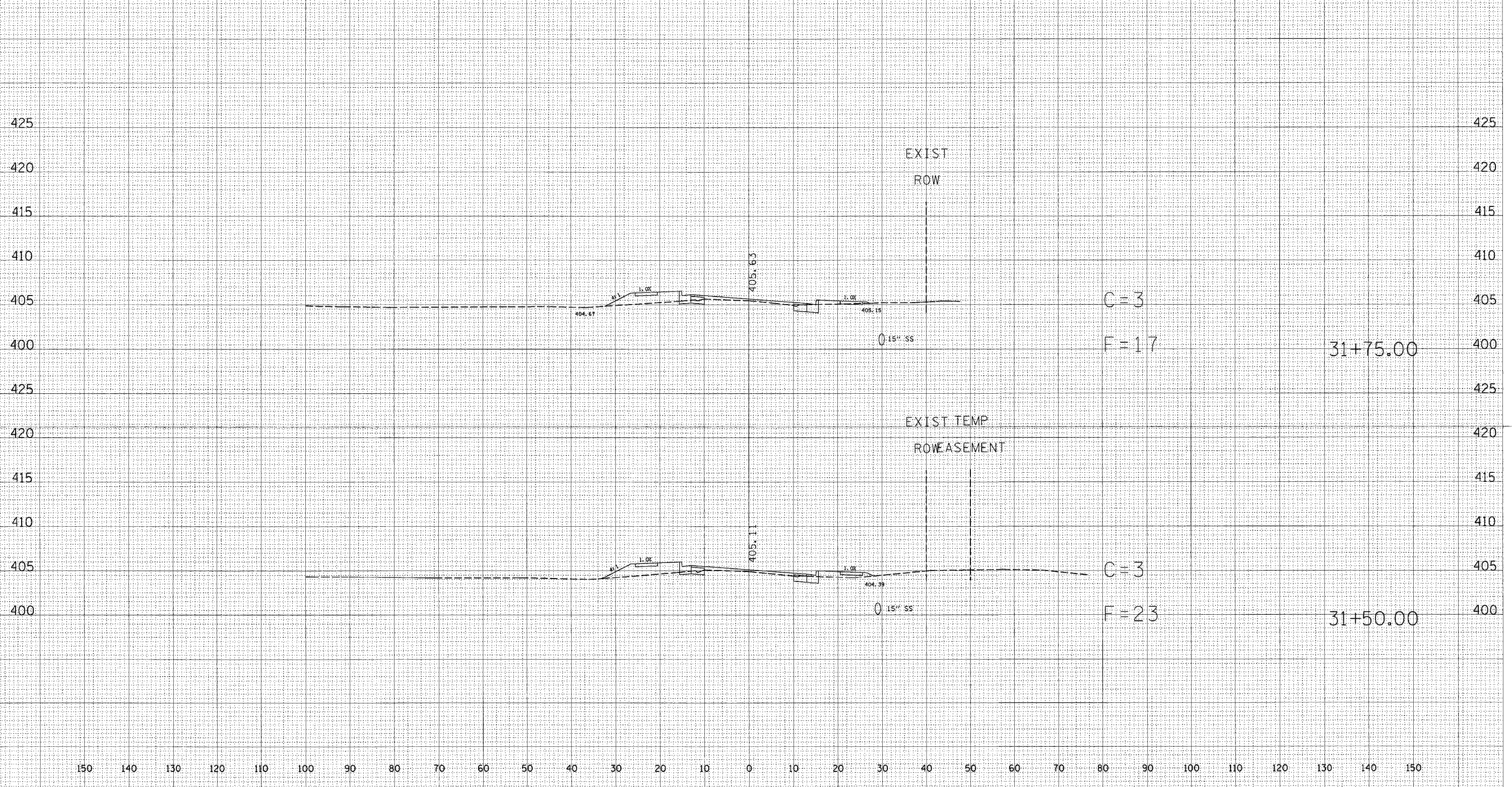
STATION 29+00 TO STATION 29+25

DATE	
BY	
SURVEYED	
FLAOTED	
TEMPLATE	
NOTE BOOK	
AREAS CHECKED	

DATE	
BY	
SURVEYED	
FLAOTED	
TEMPLATE	
NOTE BOOK	
AREAS CHECKED	

F.A.P. RTE.	SECTION	COUNTY	TOTAL SHEETS	SHEET NO.
332	(1012)W,RS	WHITE/EDWA	198	133
STA.		TO STA.		
FED. ROAD DIST. NO.		ILLINOIS FED. AID PROJECT		
CONTRACT # 94652				

150 140 130 120 110 100 90 80 70 60 50 40 30 20 10 0 10 20 30 40 50 60 70 80 90 100 110 120 130 140 150



C=3

F=17

31+75.00

C=3

F=23

31+50.00

150 140 130 120 110 100 90 80 70 60 50 40 30 20 10 0 10 20 30 40 50 60 70 80 90 100 110 120 130 140 150

STATION 31+50 TO STATION 31+75

DATE: _____
 BY: _____
 SUPERVISOR: _____
 SURVEYER: _____
 CHECKED: _____
 DATE: _____
 BY: _____
 SURVEYER: _____
 CHECKED: _____

DATE: _____
 BY: _____
 SUPERVISOR: _____
 SURVEYER: _____
 CHECKED: _____
 DATE: _____
 BY: _____
 SURVEYER: _____
 CHECKED: _____

F.A.P. RTE.	SECTION	COUNTY	TOTAL SHEETS	SHEET NO.
332	(1012)W,RS	WHITE/EDWA	198	134
STA.		TO STA.		
FED. ROAD DIST. NO.		ILLINOIS FED. AID PROJECT		

CONTRACT # 94652

150 140 130 120 110 100 90 80 70 60 50 40 30 20 10 0 10 20 30 40 50 60 70 80 90 100 110 120 130 140 150

DATE
BY
SURVEYED
PLOTTED
TEMPLATE
NOTE BOOK
AREAS CHECKED

425
420
415
410
405
400
425
420
415
410
405
400

EXIST TEMP
ROW EASEMENT

C=3

F=17

32+25.00

406.53

0 15" SS

EXIST
ROW

C=3

F=23

32+00.00

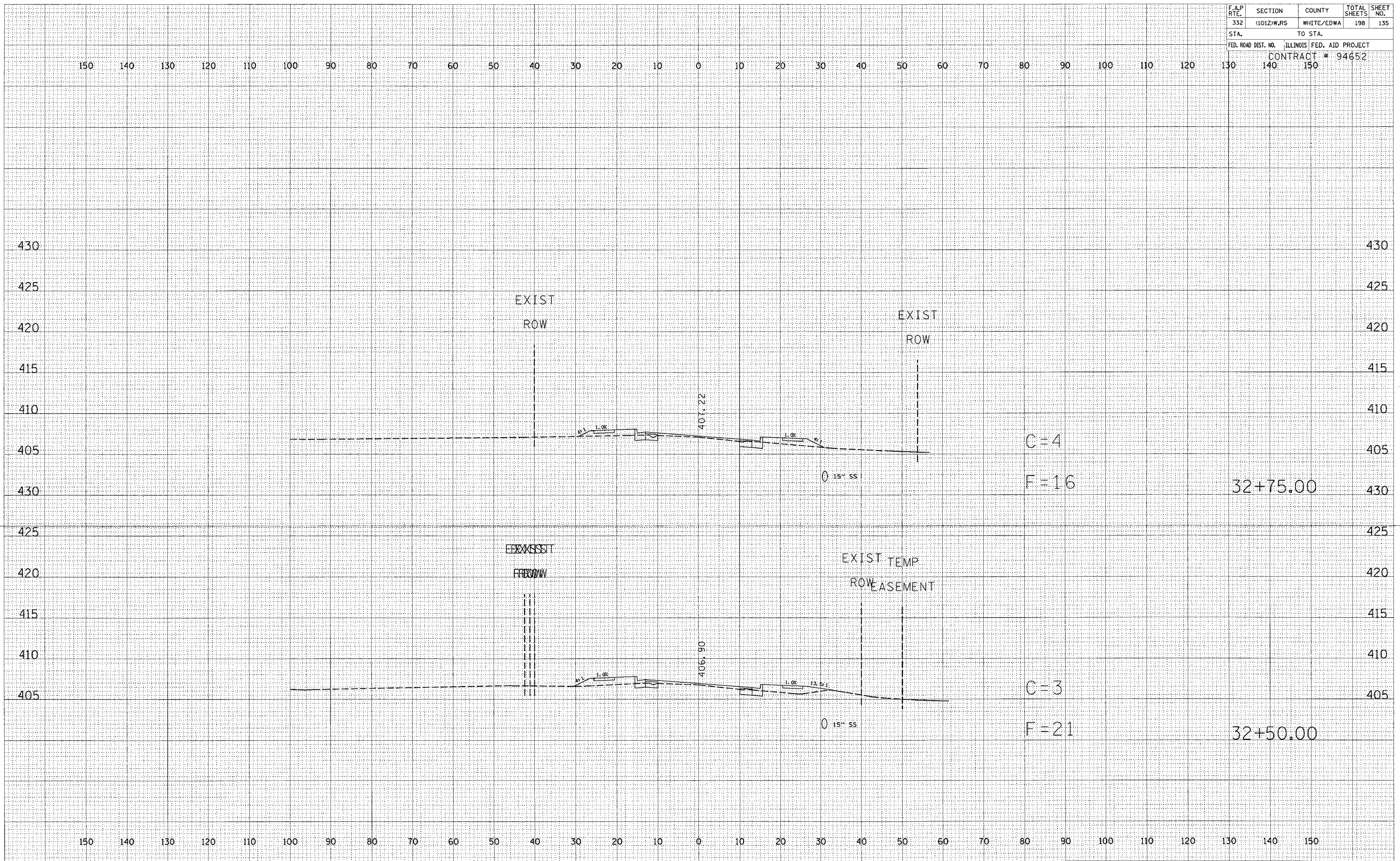
406.11

0 15" SS

150 140 130 120 110 100 90 80 70 60 50 40 30 20 10 0 10 20 30 40 50 60 70 80 90 100 110 120 130 140 150

STATION 32+00 TO STATION 32+25

F.A.P. R/L	SECTION	COUNTY	TOTAL SHEETS	SHEET NO.
332	(1012)W.RS	WHITE/EDWA	198	135
STA.		TO STA.		
FED. ROAD DIST. NO.		ILLINOIS	FED. AID PROJECT	
		CONTRACT # 94652		
	140	150		



DATE	BY
DATE	BY
DATE	BY

DATE	BY
DATE	BY
DATE	BY

STATION 32+50 TO STATION 32+75

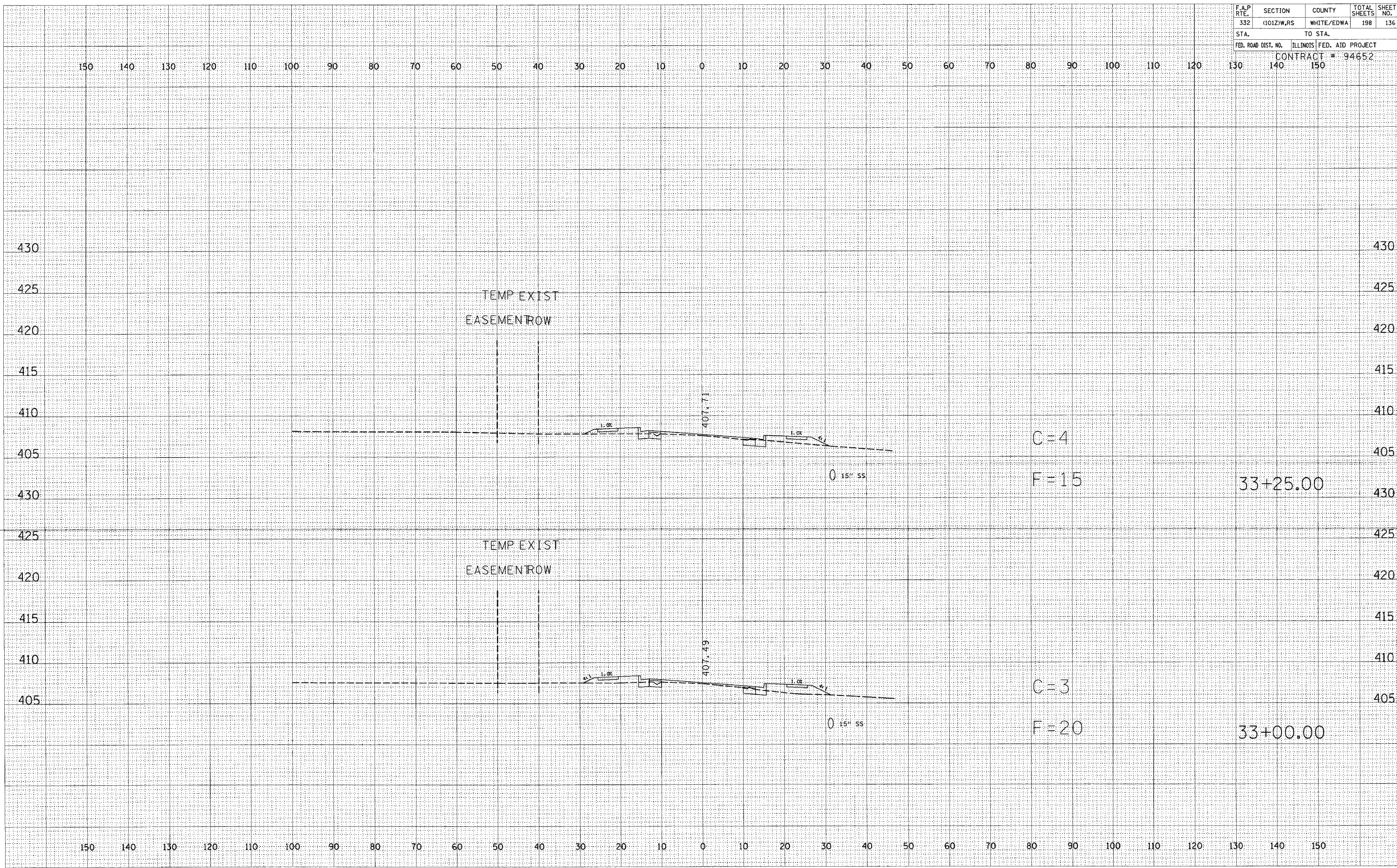
F.A.P. RTE.	SECTION	COUNTY	TOTAL SHEETS	SHEET NO.
332	11012W,RS	WHITE/EDWA	198	136
STA.		TO STA.		
FED. ROAD DIST. NO.		ILLINOIS FED. AID PROJECT		
CONTRACT # 94652				

DATE	BY

FINAL SURVEY
SURVEYED _____
PLOTTED _____
TEMPLATE _____
NOTE BOOK _____
NO. _____
AREAS CHECKED _____

DATE	BY

ORIGINAL SURVEY
SURVEYED _____
PLOTTED _____
TEMPLATE _____
NOTE BOOK _____
NO. _____
AREAS CHECKED _____

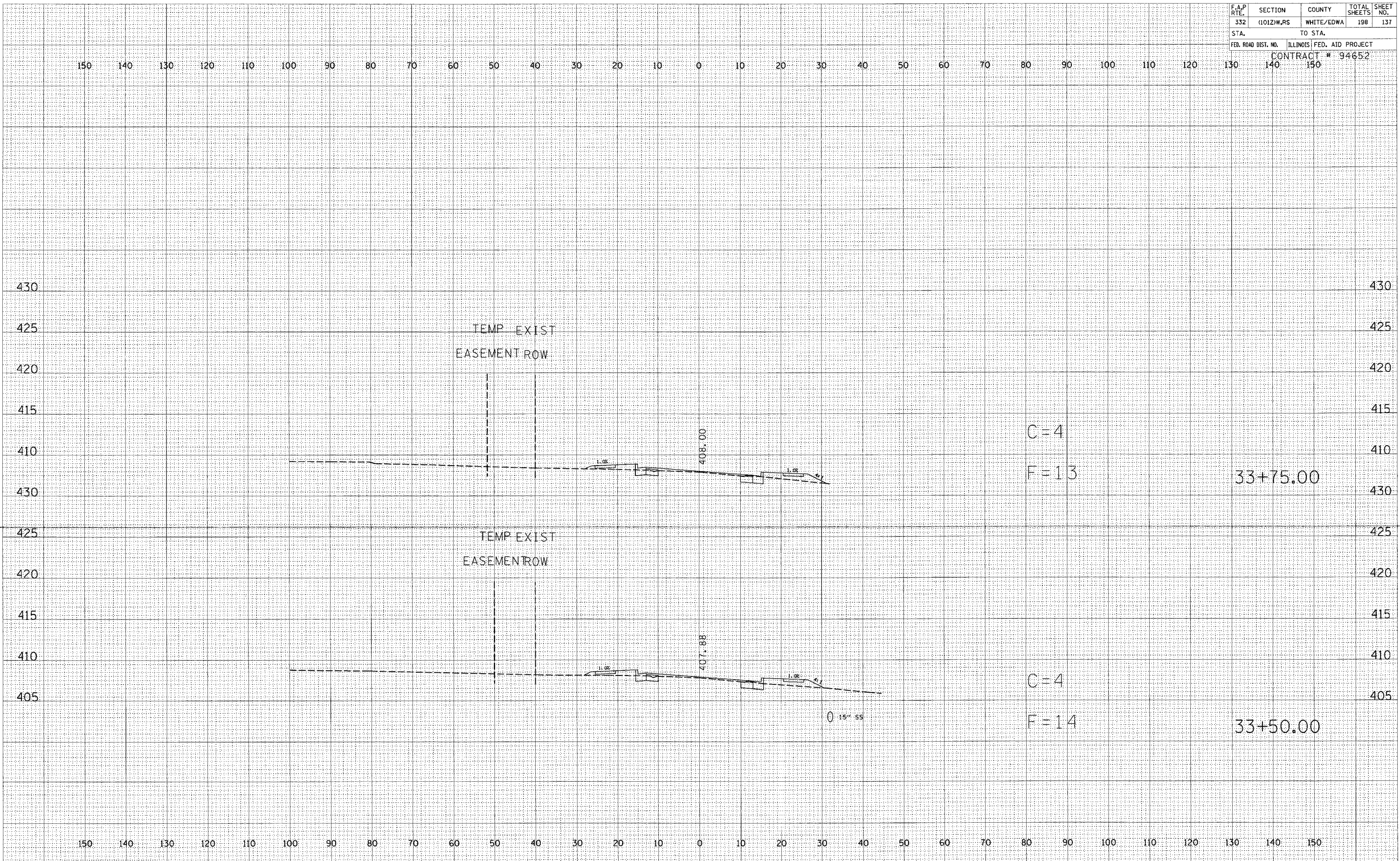


STATION 33+00 TO STATION 33+25

F.A.P. RTE.	SECTION	COUNTY	TOTAL SHEETS	SHEET NO.
332	(1012)W,RS	WHITE/EDWA	198	137
STA.		TO STA.		
FED. ROAD DIST. NO.		ILLINOIS FED. AID PROJECT		
		CONTRACT # 94652		
	130	140	150	

BY	DATE
SURVEYED	PLOTTED
NOTE BOOK	AREAS CHECKED

BY	DATE
SURVEYED	PLOTTED
NOTE BOOK	AREAS CHECKED



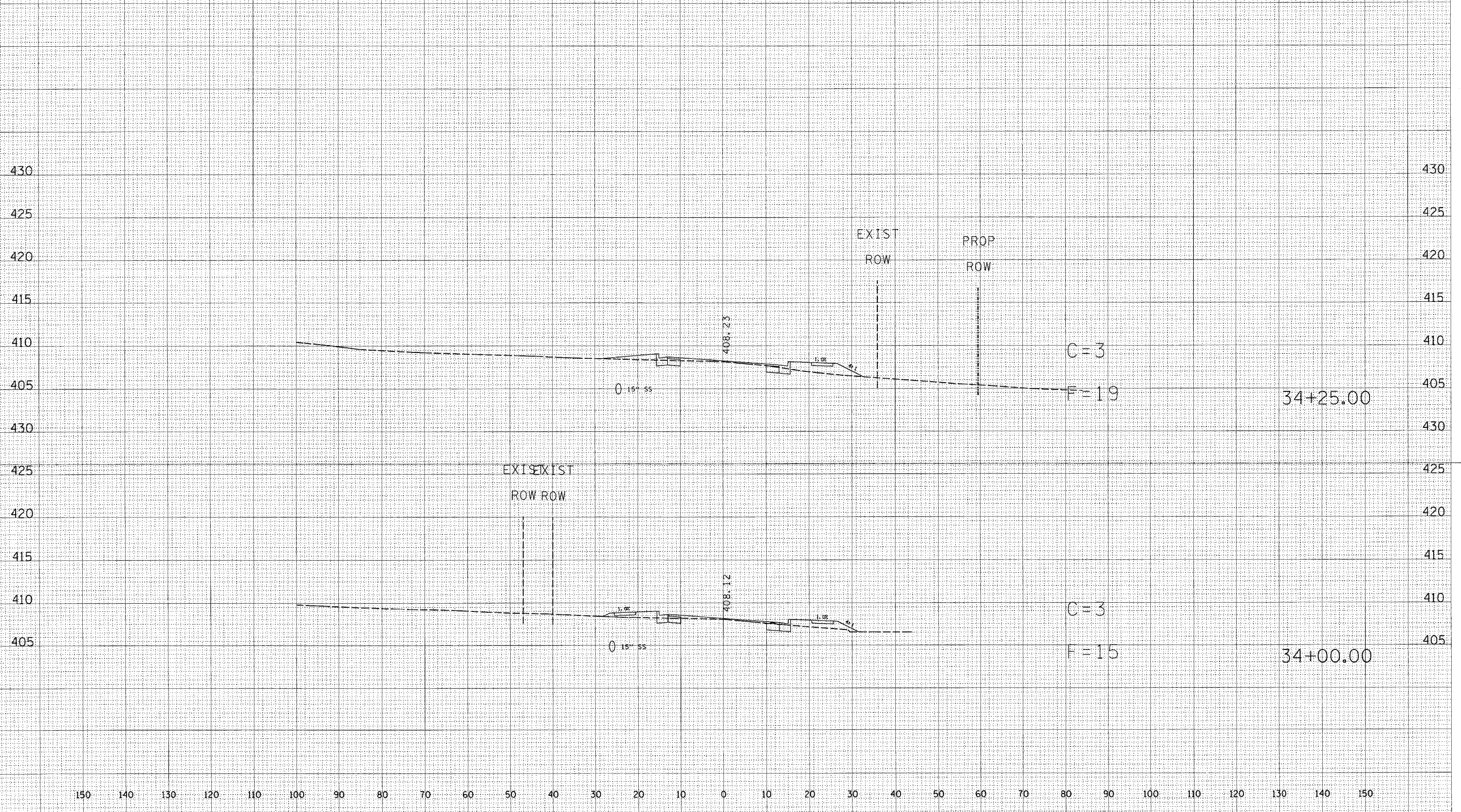
STATION 33+50 TO STATION 33+75

F.A.P. RTE.	SECTION	COUNTY	TOTAL SHEETS	SHEET NO.
332	(1012)W,RS	WHITE/EDWA	198	138
STA.		TO STA.		
FED. ROAD DIST. NO.		ILLINOIS FED. AID PROJECT		
		CONTRACT # 94652		

150 140 130 120 110 100 90 80 70 60 50 40 30 20 10 0 10 20 30 40 50 60 70 80 90 100 110 120 130 140 150

DATE	BY
SURVEYED	PLOTTED
NOTE BOOK	TEMPLATE
NO.	AREAS CHECKED

DATE	BY
SURVEYED	PLOTTED
NOTE BOOK	TEMPLATE
NO.	AREAS CHECKED



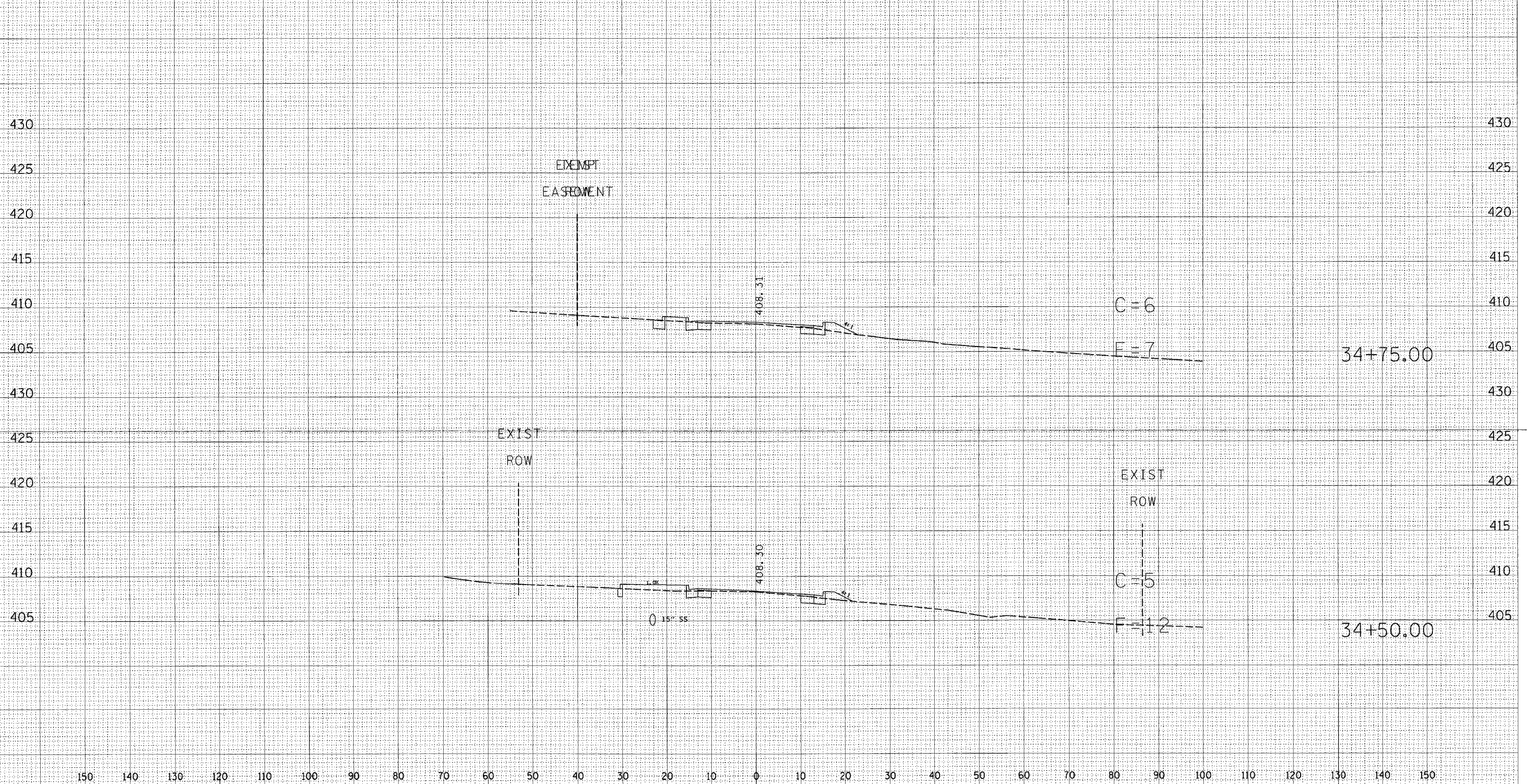
STATION 34+00 TO STATION 34+25

F.A.P. RTE.	SECTION	COUNTY	TOTAL SHEETS	SHEET NO.
332	1012W,RS	WHITE/EDWA	198	139
STA.		TO STA.		
FED. ROAD DIST. NO.		ILLINOIS FED. AID PROJECT		

CONTRACT # 94652

130 140 150

150 140 130 120 110 100 90 80 70 60 50 40 30 20 10 0 10 20 30 40 50 60 70 80 90 100 110 120 130



STATION 34+50 TO STATION 34+75

DATE	
BY	
FINAL SURVEY	<input type="checkbox"/>
SURVEYED	<input type="checkbox"/>
PLOTTED	<input type="checkbox"/>
NOTE BOOK	<input type="checkbox"/>
AREAS CHECKED	<input type="checkbox"/>

DATE	
BY	
ORIGINAL SURVEY	<input type="checkbox"/>
SURVEYED	<input type="checkbox"/>
PLOTTED	<input type="checkbox"/>
NOTE BOOK	<input type="checkbox"/>
AREAS CHECKED	<input type="checkbox"/>

F.A.P. RTE.	SECTION	COUNTY	TOTAL SHEETS	SHEET NO.
332	(1012)W.RS	WHITE/EDWA	198	140
STA.		TO STA.		
FED. ROAD DIST. NO.		ILLINOIS FED. AID PROJECT		
		CONTRACT # 94652		

150 140 130 120 110 100 90 80 70 60 50 40 30 20 10 0 10 20 30 40 50 60 70 80 90 100 110 120 130 140 150

BY: _____ DATE: _____

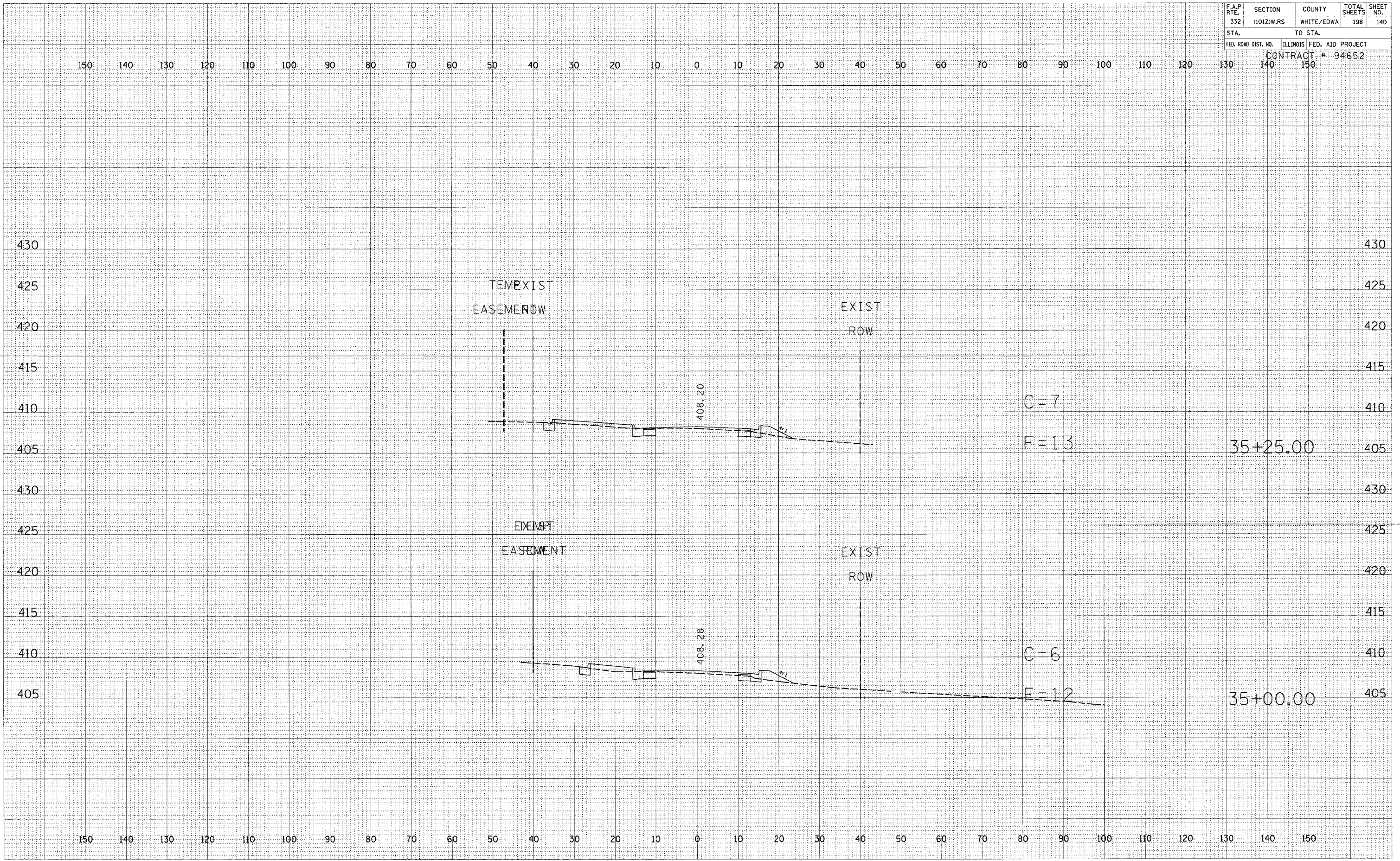
FINAL SURVEY PLOTTED TEMPLATE AREAS CHECKED

NO. _____

BY: _____ DATE: _____

ORIGINAL SURVEY PLOTTED TEMPLATE AREAS CHECKED

NO. _____



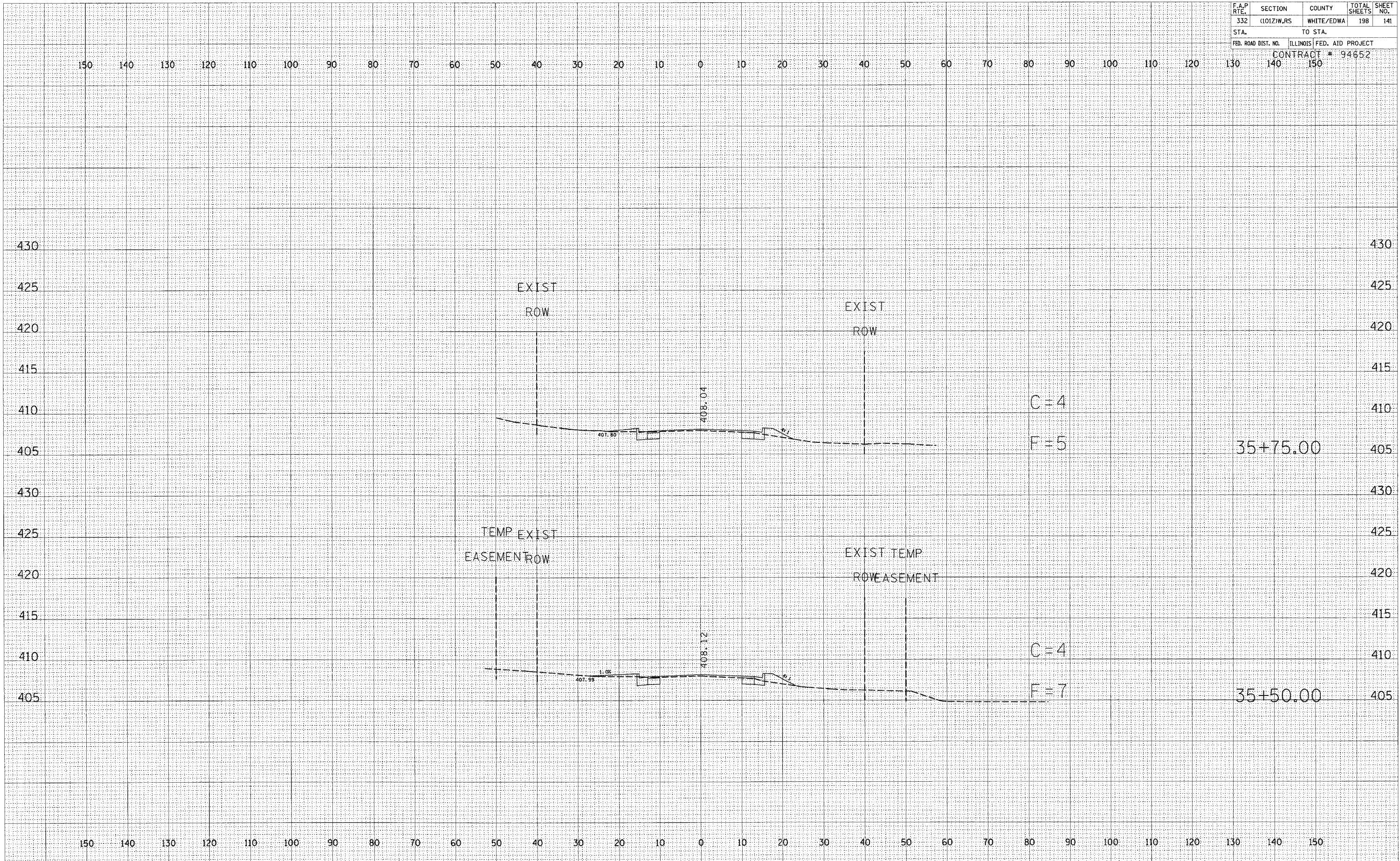
150 140 130 120 110 100 90 80 70 60 50 40 30 20 10 0 10 20 30 40 50 60 70 80 90 100 110 120 130 140 150

F.A.P. RTE.	SECTION	COUNTY	TOTAL SHEETS	SHEET NO.
332	(1012)W.RS	WHITE/EDWA	198	141
STA.		TO STA.		
FED. ROAD DIST. NO.		ILLINOIS FED. AID PROJECT		
CONTRACT # 94652				

150 140 130 120 110 100 90 80 70 60 50 40 30 20 10 0 10 20 30 40 50 60 70 80 90 100 110 120 130 140 150

BY	DATE

BY	DATE



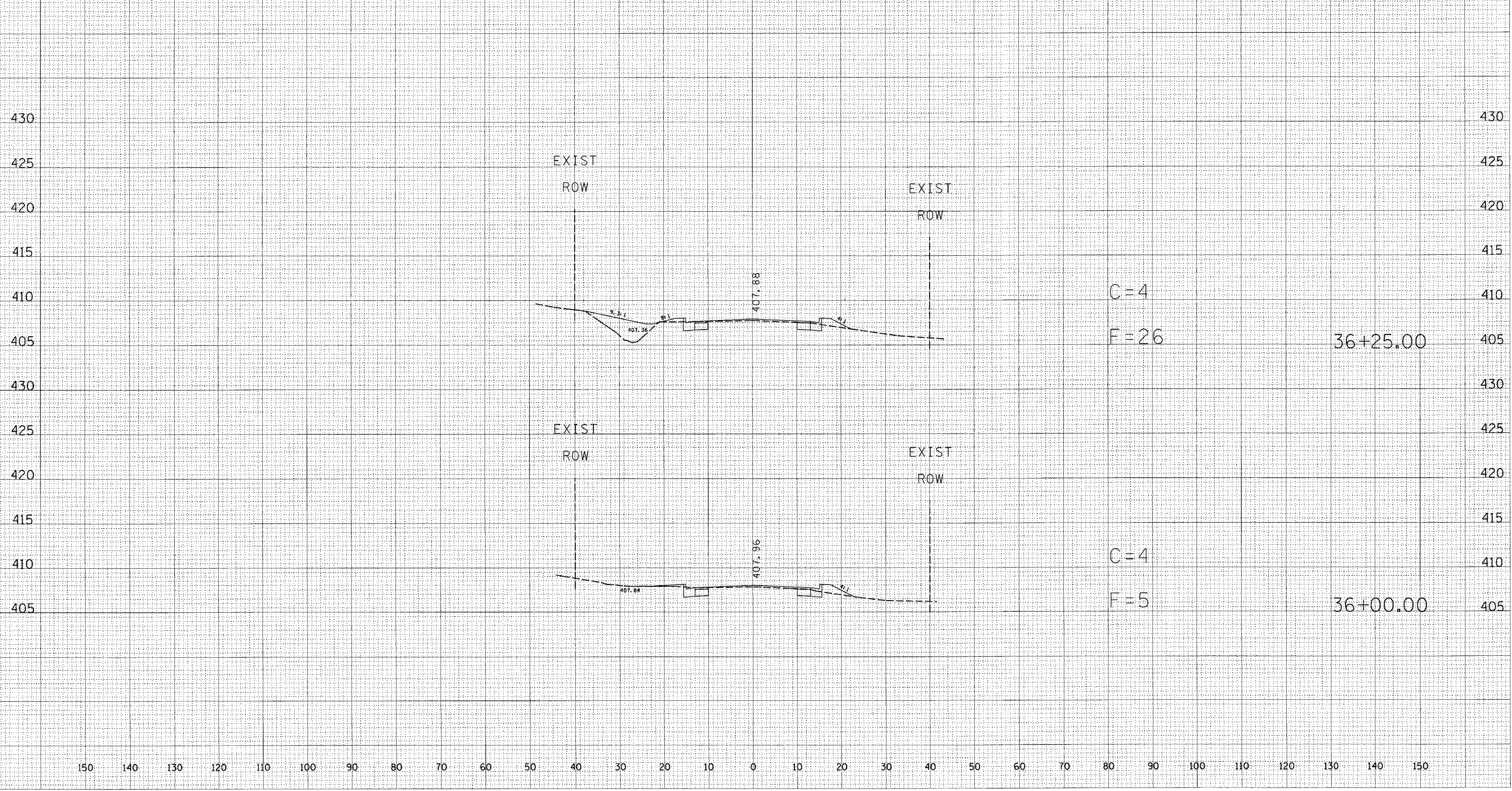
STATION 35+50 TO STATION 35+75

F.A.P. RTE.	SECTION	COUNTY	TOTAL SHEETS	SHEET NO.
332	(1012)W,RS	WHITE/EDWA	198	142
STA.		TO STA.		
FED. ROAD DIST. NO.		ILLINOIS FED. AID PROJECT		
CONTRACT # 94652				
130		140		150

150 140 130 120 110 100 90 80 70 60 50 40 30 20 10 0 10 20 30 40 50 60 70 80 90 100 110 120 130 140 150

DATE	BY

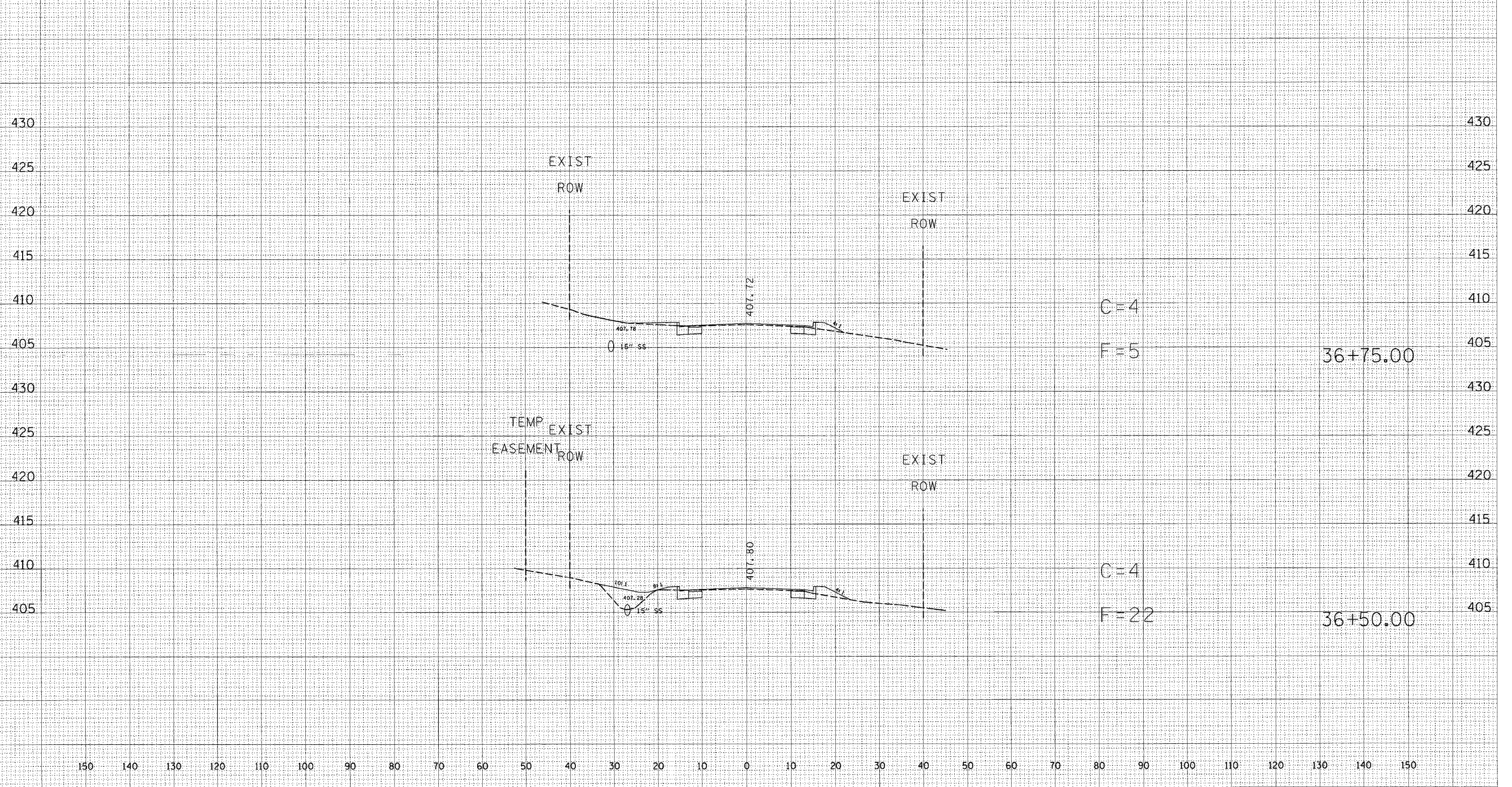
DATE	BY



STATION 36+00 TO STATION 36+25

F.A.P. RTE.	SECTION	COUNTY	TOTAL SHEETS	SHEET NO.
332	(101Z)W.RS	WHITE/EDWA	198	143
STA.		TO STA.		
FED. ROAD DIST. NO.		ILLINOIS	FED. AID PROJECT	
		CONTRACT # 94652		
	130	140	150	

150 140 130 120 110 100 90 80 70 60 50 40 30 20 10 0 10 20 30 40 50 60 70 80 90 100 110 120 130 140 150



C=4
F=5

36+75.00

C=4
F=22

36+50.00

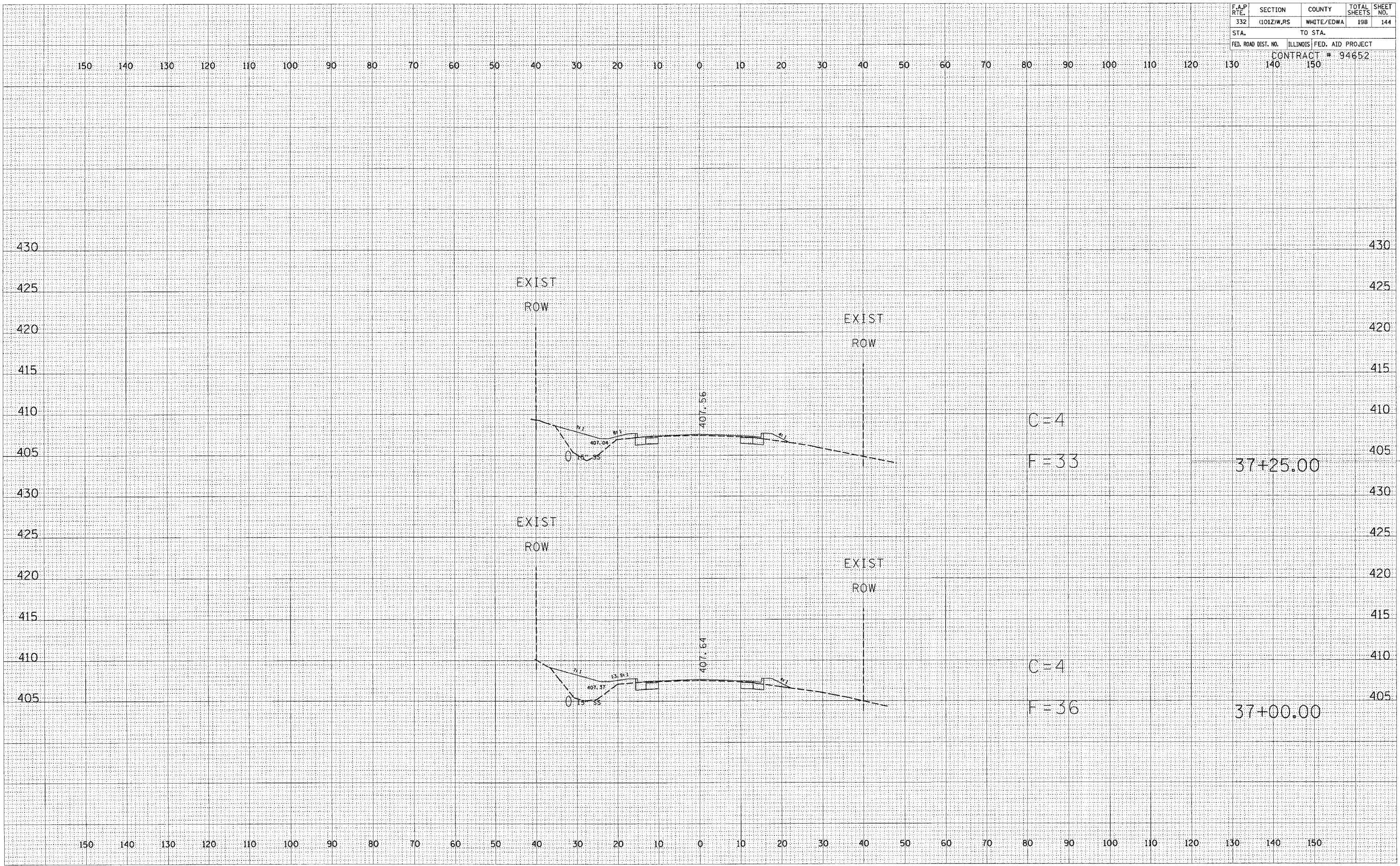
150 140 130 120 110 100 90 80 70 60 50 40 30 20 10 0 10 20 30 40 50 60 70 80 90 100 110 120 130 140 150

STATION 36+50 TO STATION 36+75

DATE	BY
REVIEWED	DATE
BY	
NO.	

DATE	BY
REVIEWED	DATE
BY	
NO.	

F.A.P. RTE.	SECTION	COUNTY	TOTAL SHEETS	SHEET NO.
332	(101Z)W,RS	WHITE/EDWA	198	144
STA.		TO STA.		
FED. ROAD DIST. NO.		ILLINOIS FED. AID PROJECT		
CONTRACT # 94652				

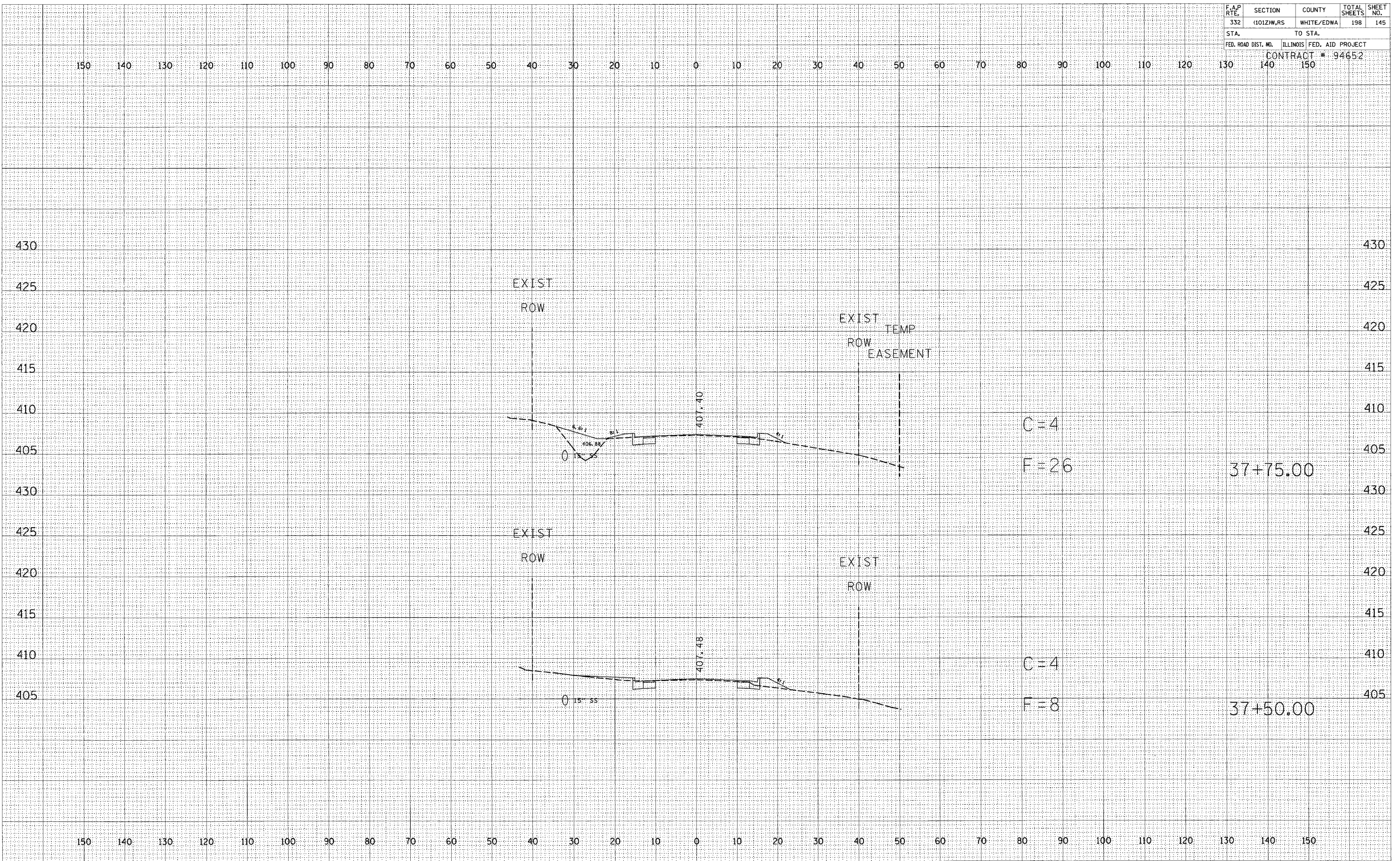


BY	DATE
FINAL SURVEY	SURVEYED
NOTE BOOK	PLOTTED
NO.	TEMPLATE
	AREAS CHECKED

BY	DATE
ORIGINAL SURVEY	SURVEYED
NOTE BOOK	PLOTTED
NO.	TEMPLATE
	AREAS CHECKED

STATION 37+00 TO STATION 37+25

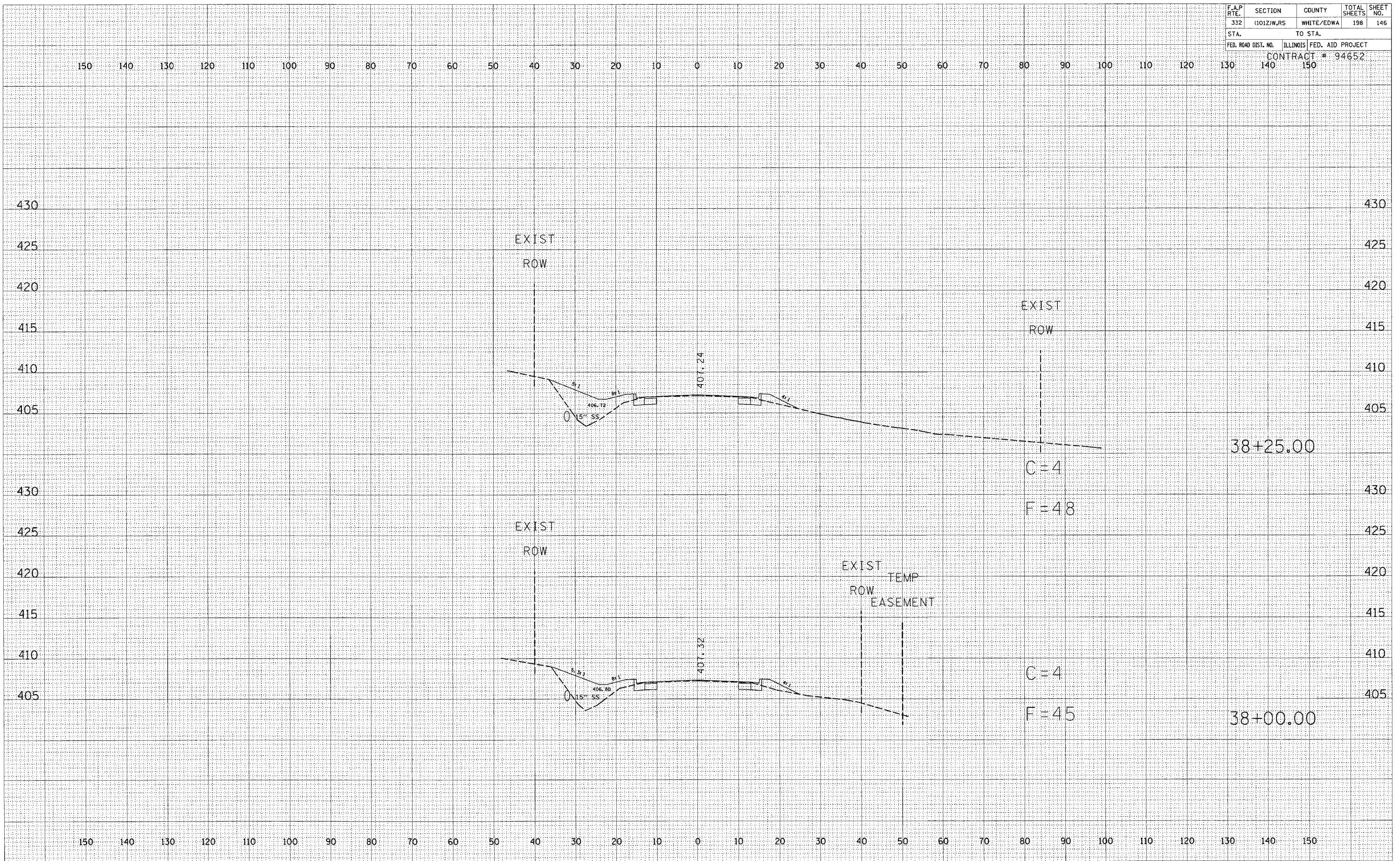
F.A.P. RTE.	SECTION	COUNTY	TOTAL SHEETS	SHEET NO.
332	(101Z)W,RS	WHITE/EDWA	198	145
STA.		TO STA.		
FED. ROAD DIST. NO.		ILLINOIS	FED. AID PROJECT	
CONTRACT # 94652				



DATE _____
 BY _____
 SURVEYED _____
 PLOTTED _____
 CHECKED _____
 ORIGINAL SURVEY NOTE BOOK NO. _____

DATE _____
 BY _____
 SURVEYED _____
 PLOTTED _____
 CHECKED _____
 ORIGINAL SURVEY NOTE BOOK NO. _____

F.A.P. R/L	SECTION	COUNTY	TOTAL SHEETS	SHEET NO.
332	(1012)W,RS	WHITE/EDWA	198	146
STA.		TO STA.		
FED. ROAD DIST. NO.		ILLINOIS	FED. AID PROJECT	
		CONTRACT # 94652		



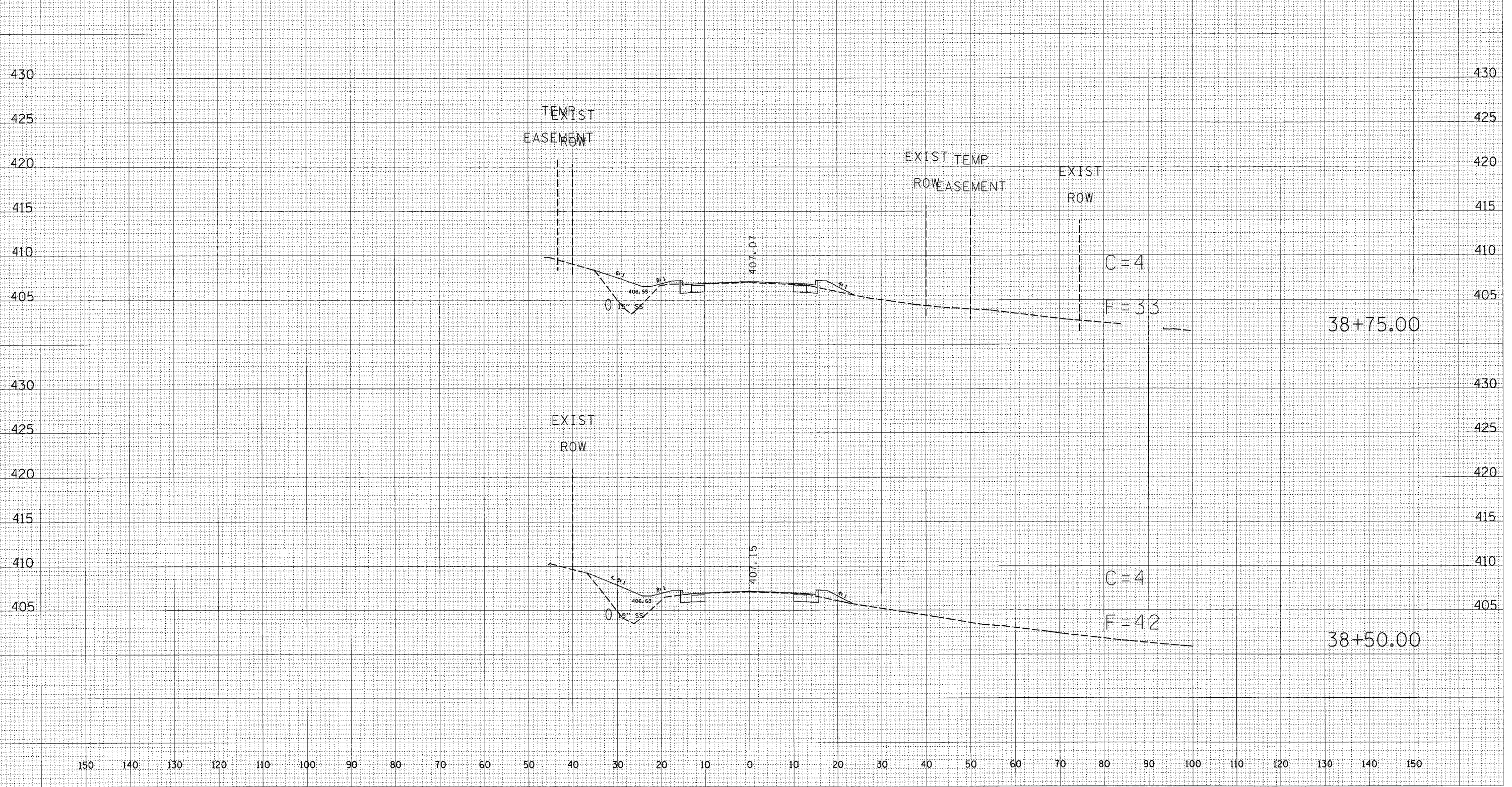
DATE	BY
ORIGINAL SURVEY	FLUOR SURVEY
NOTE BOOK NO.	TEMPLATE NO.
	AREAS CHECKED

DATE	BY
ORIGINAL SURVEY	FLUOR SURVEY
NOTE BOOK NO.	TEMPLATE NO.
	AREAS CHECKED

STATION 38+00 TO STATION 38+25

F.A.P. RTE.	SECTION	COUNTY	TOTAL SHEETS	SHEET NO.
332	(1012)W,RS	WHITE/EDWA	198	147
STA.	TO STA.			
FED. ROAD DIST. NO.	ILLINOIS	FED. AID PROJECT	CONTRACT # 94652	
	140	150		

150 140 130 120 110 100 90 80 70 60 50 40 30 20 10 0 10 20 30 40 50 60 70 80 90 100 110 120 130 140 150

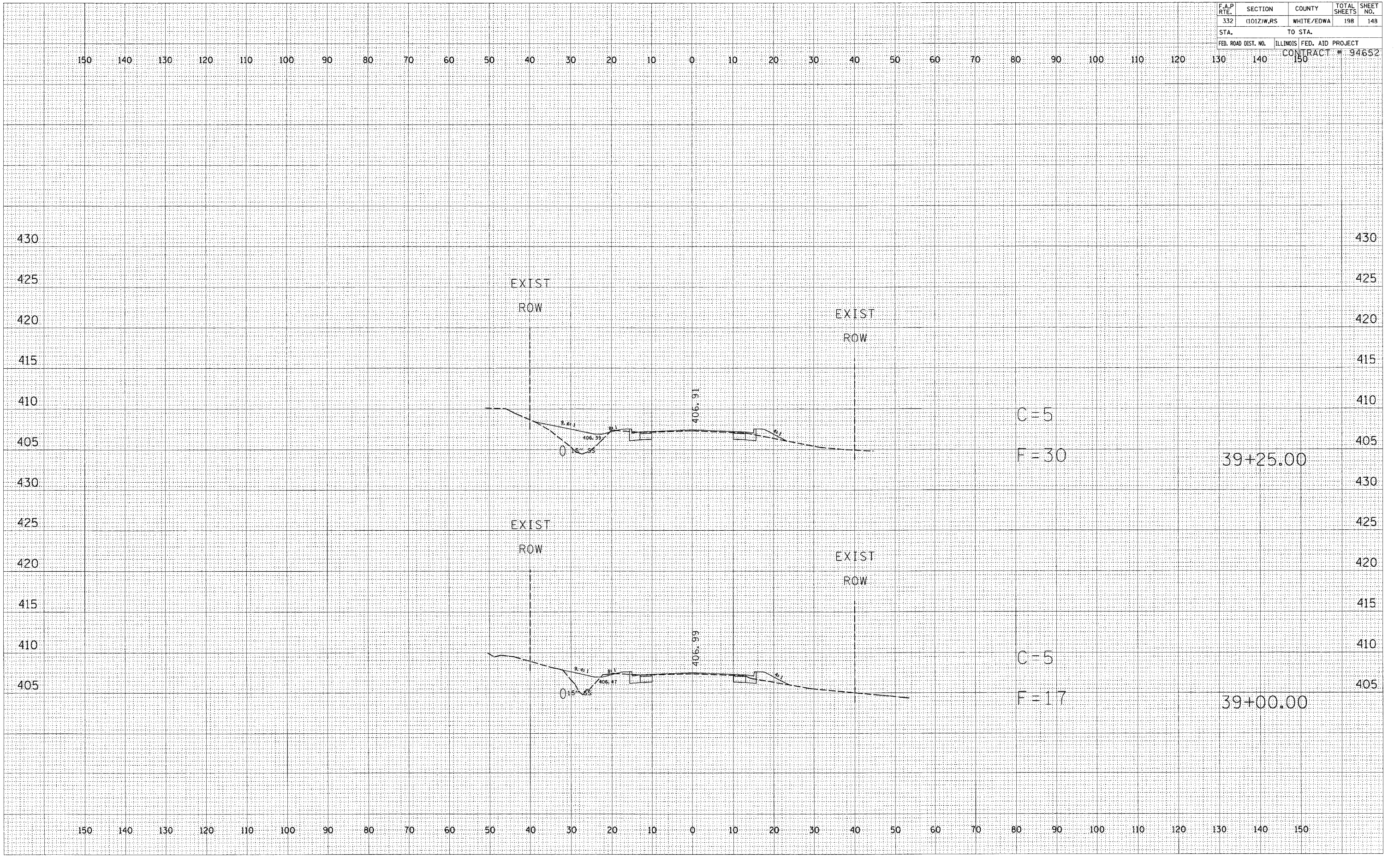


DATE	BY
SUPERVISED	PLOTTED
NOTE BOOK	AREAS CHECKED

DATE	BY
SUPERVISED	PLOTTED
NOTE BOOK	AREAS CHECKED

STATION 38+50 TO STATION 38+75

F.A.P. RTE.	SECTION	COUNTY	TOTAL SHEETS	SHEET NO.
332	(1012)W.RS	WHITE/EDWA	198	148
STA.		TO STA.		
FED. ROAD DIST. NO.		ILLINOIS FED. AID PROJECT		
		CONTRACT # 94652		



BY	DATE
FINAL SURVEY	SURVEYED
NOTE BOOK	PLOTTED
NO.	TEMPLATE
	AREAS CHECKED

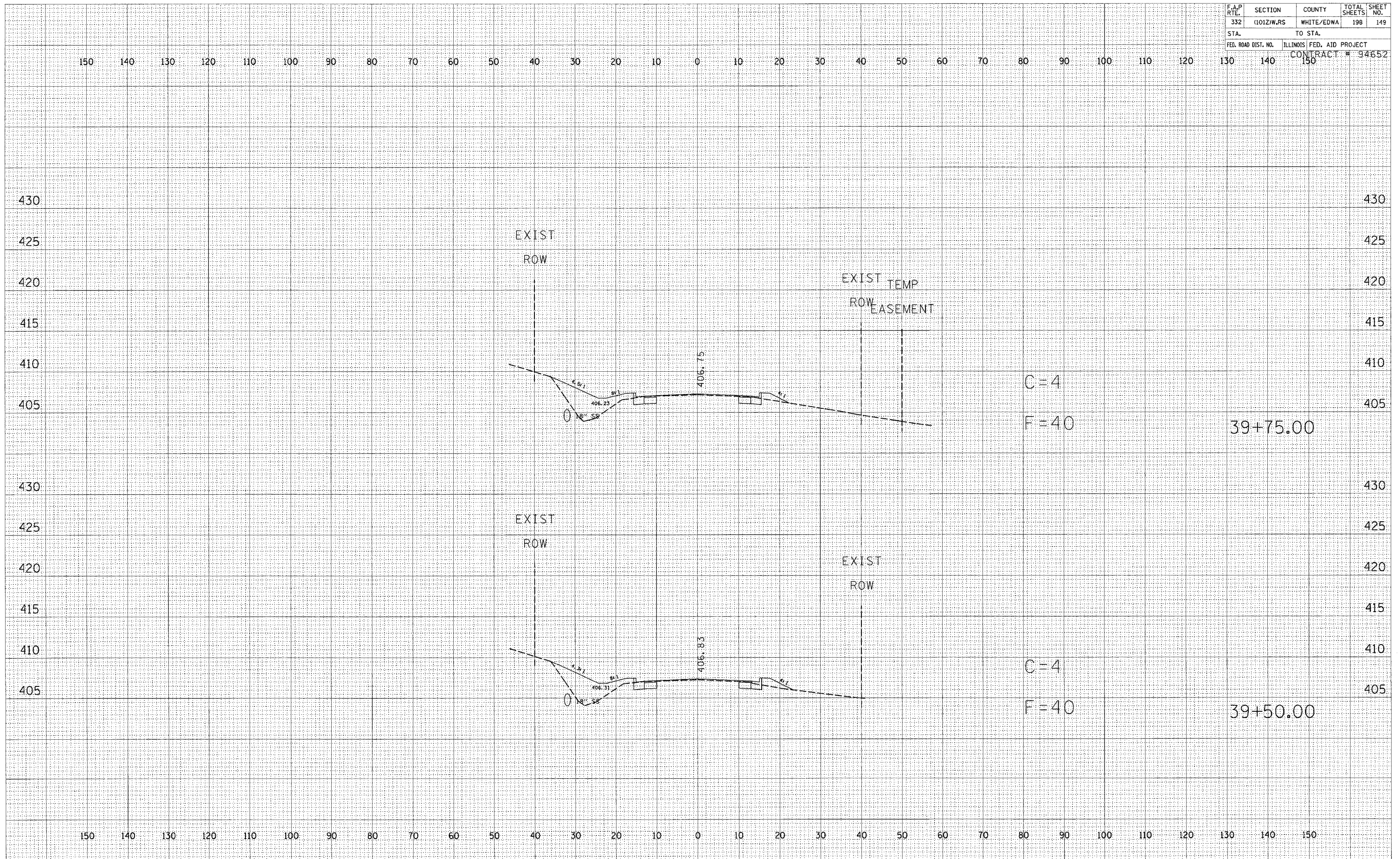
BY	DATE
ORIGINAL SURVEY	SURVEYED
NOTE BOOK	PLOTTED
NO.	TEMPLATE
	AREAS CHECKED

STATION 39+00 TO STATION 39+25

F.A.P. RTE.	SECTION	COUNTY	TOTAL SHEETS	SHEET NO.
332	(101Z)W.RS	WHITE/EDWA	198	149
STA.		TO STA.		
FED. ROAD DIST. NO.		ILLINOIS FED. AID PROJECT		
		CONTRACT # 94652		

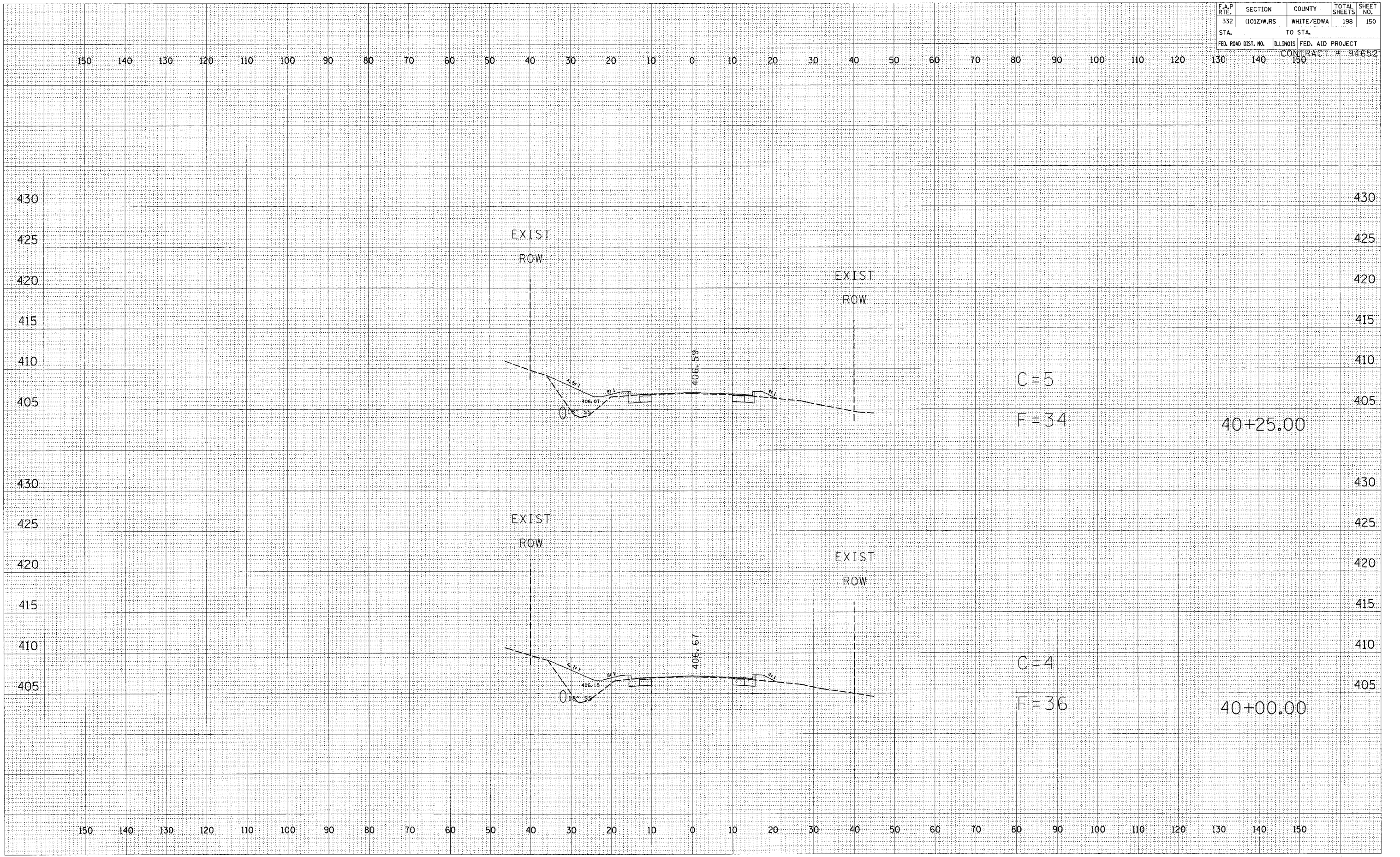
BY	DATE
SURVEYED	
PLOTTED	
INSTRUMENT	
NO.	

BY	DATE
SURVEYED	
PLOTTED	
INSTRUMENT	
NO.	



STATION 39+50 TO STATION 39+75

F.A.P. RTE.	SECTION	COUNTY	TOTAL SHEETS	SHEET NO.
332	(1012)W.RS	WHITE/EDWA	198	150
STA.		TO STA.		
FED. ROAD DIST. NO.		ILLINOIS FED. AID PROJECT		
		CONTRACT # 94652		

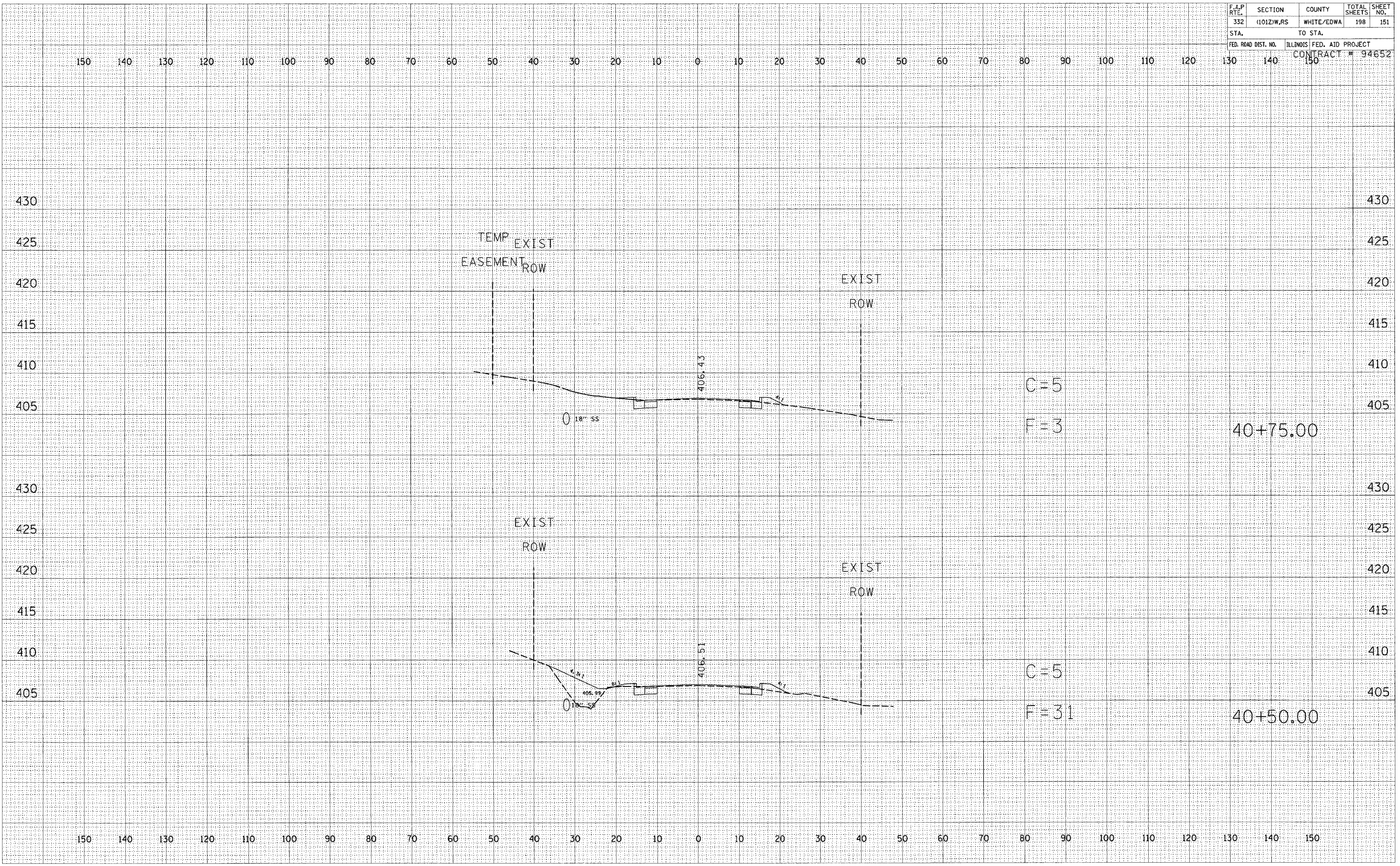


STATION 40+00 TO STATION 40+25

DATE
BY
SURVEYED
PLOTTED
TEMPLATE
NOTE BOOK
AREAS CHECKED

DATE
BY
SURVEYED
PLOTTED
TEMPLATE
NOTE BOOK
AREAS CHECKED

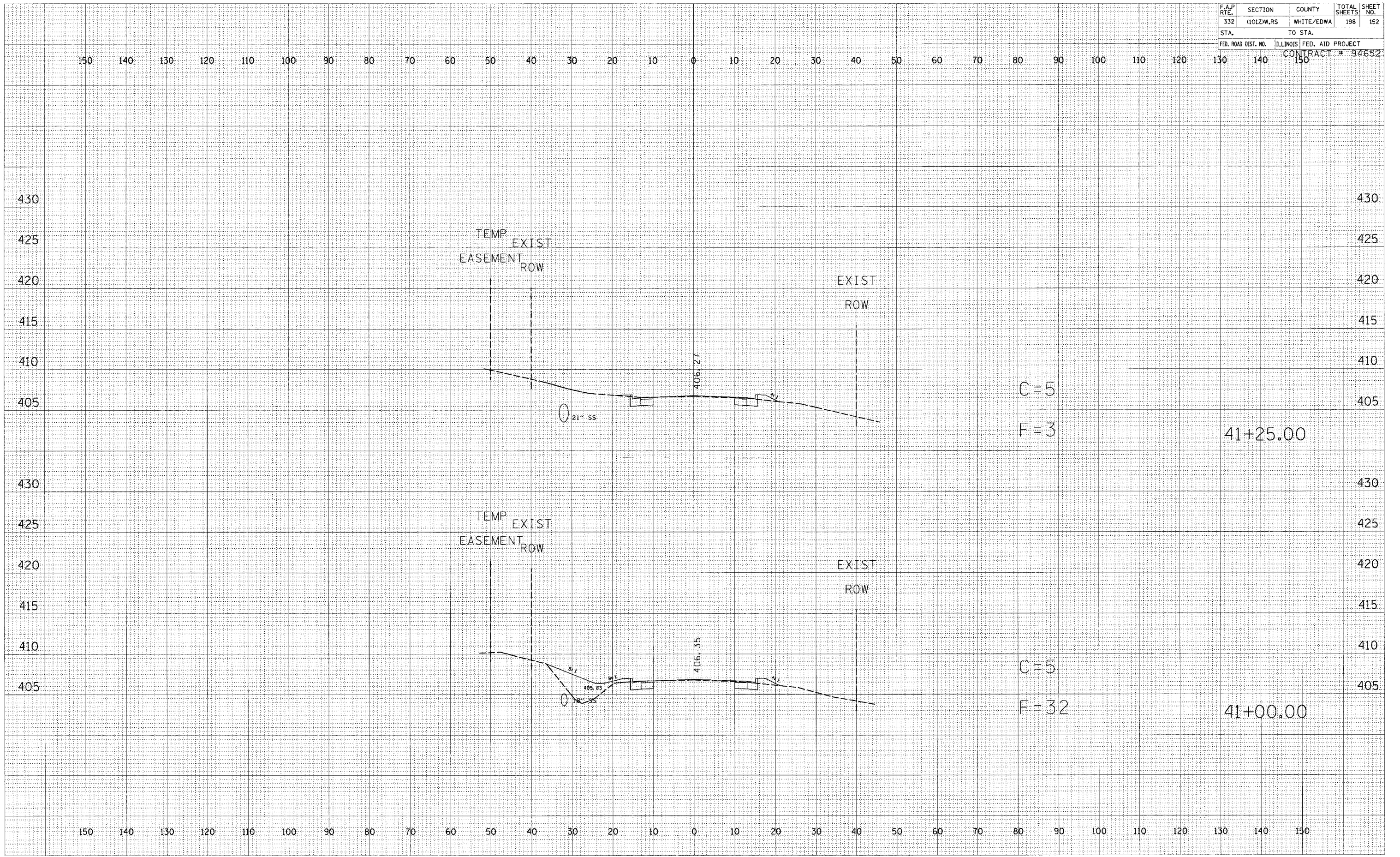
F.A.P. RTE.	SECTION	COUNTY	TOTAL SHEETS	SHEET NO.
332	(1012)W,RS	WHITE/EDWA	198	151
STA.		TO STA.		
FED. ROAD DIST. NO.		ILLINOIS FED. AID PROJECT		
		CONTRACT # 94652		



BY: _____ DATE: _____
 SURVEYED _____ PLOTTED _____
 NOTE BOOK _____ MAP DATE _____
 AREAS CHECKED _____

BY: _____ DATE: _____
 SURVEYED _____ PLOTTED _____
 NOTE BOOK _____ MAP DATE _____
 AREAS CHECKED _____

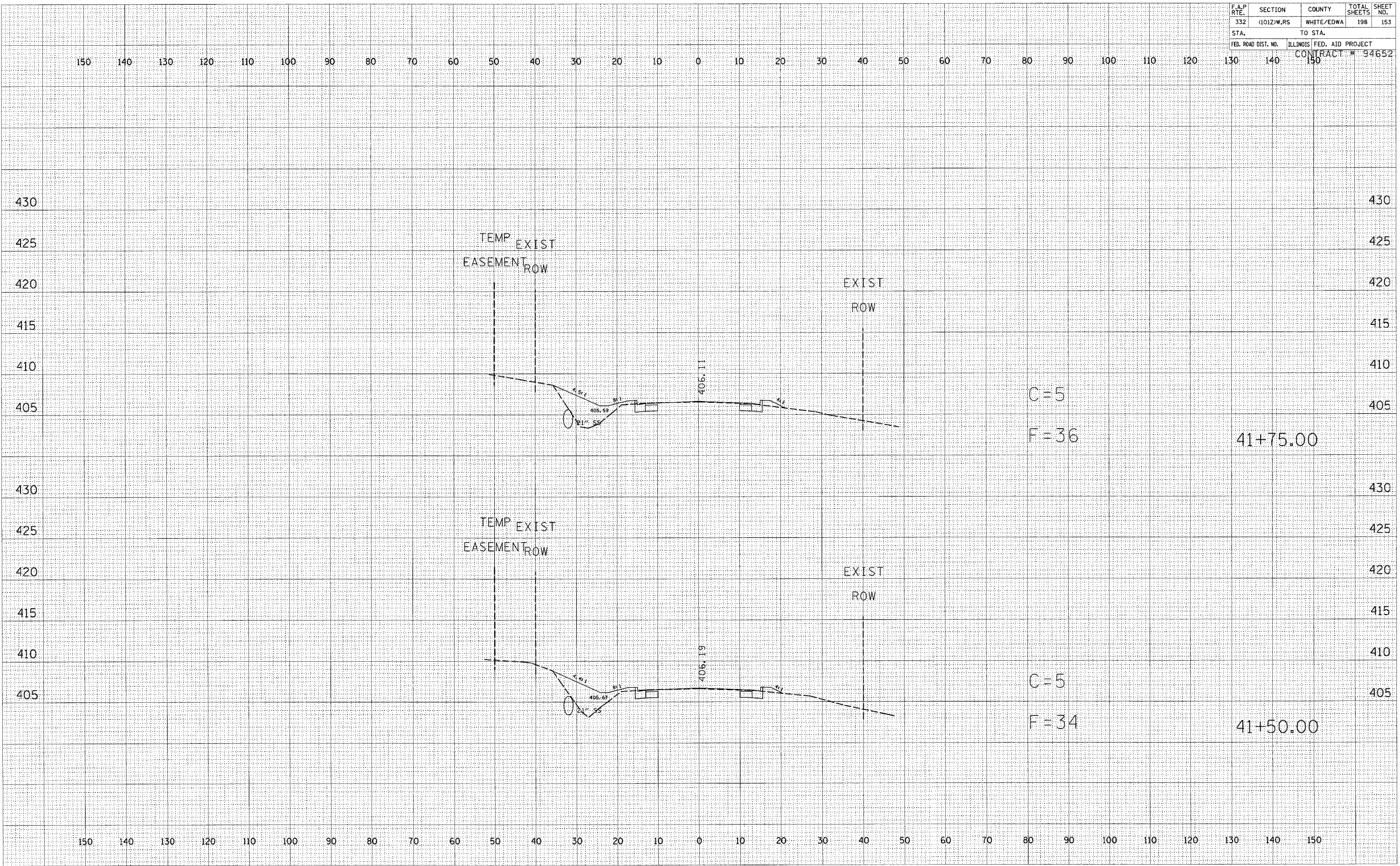
F.A.P. RTE.	SECTION	COUNTY	TOTAL SHEETS	SHEET NO.
332	(1012)W,RS	WHITE/EDWA	198	152
STA.	TO STA.			
FED. ROAD DIST. NO.	ILLINOIS FED. AID PROJECT		CONTRACT # 94652	



BY	DATE
SURVEYED	
PLOTTED	
TEMPLATE	
AREAS CHECKED	
NO.	

BY	DATE
SURVEYED	
PLOTTED	
TEMPLATE	
AREAS CHECKED	
NO.	

F.A.P. RTE.	SECTION	COUNTY	TOTAL SHEETS	SHEET NO.
332	(1012)W,RS	WHITE/EDWA	198	153
STA.		TO STA.		
FED. ROAD DIST. NO.		ILLINOIS FED. AID PROJECT		
		CONTRACT # 94652		

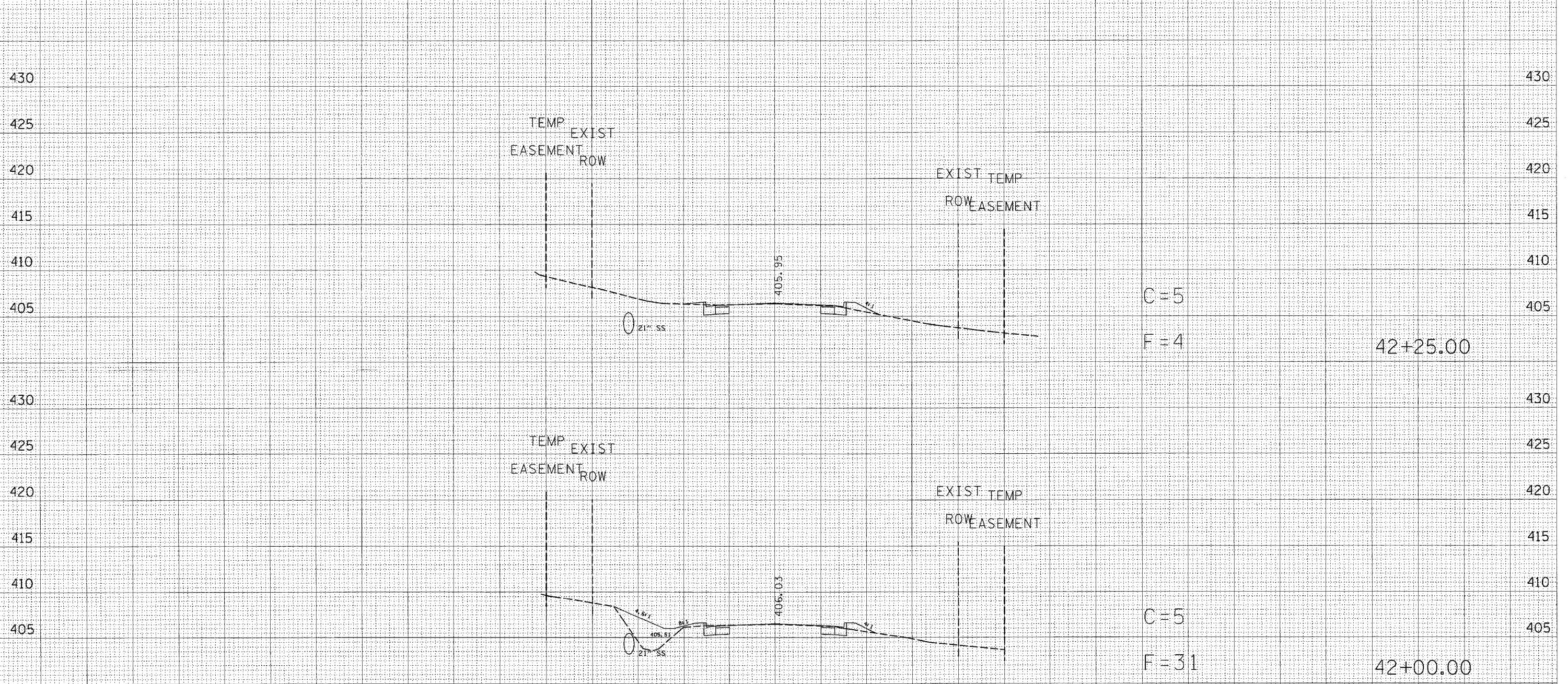


BY _____ DATE _____
 SURVEYED _____
 PLOTTED _____
 CHECKED _____
 NOTE BOOK _____
 AREAS CHECKED _____

BY _____ DATE _____
 SURVEYED _____
 PLOTTED _____
 CHECKED _____
 NOTE BOOK _____
 AREAS CHECKED _____

F.A.P. RTE.	SECTION	COUNTY	TOTAL SHEETS	SHEET NO.
332	1012W,RS	WHITE/EDWA	198	154
STA.		TO STA.		
FED. ROAD DIST. NO.		ILLINOIS FED. AID PROJECT		
		CONTRACT # 94652		

150 140 130 120 110 100 90 80 70 60 50 40 30 20 10 0 10 20 30 40 50 60 70 80 90 100 110 120 130 140 150



150 140 130 120 110 100 90 80 70 60 50 40 30 20 10 0 10 20 30 40 50 60 70 80 90 100 110 120 130 140 150

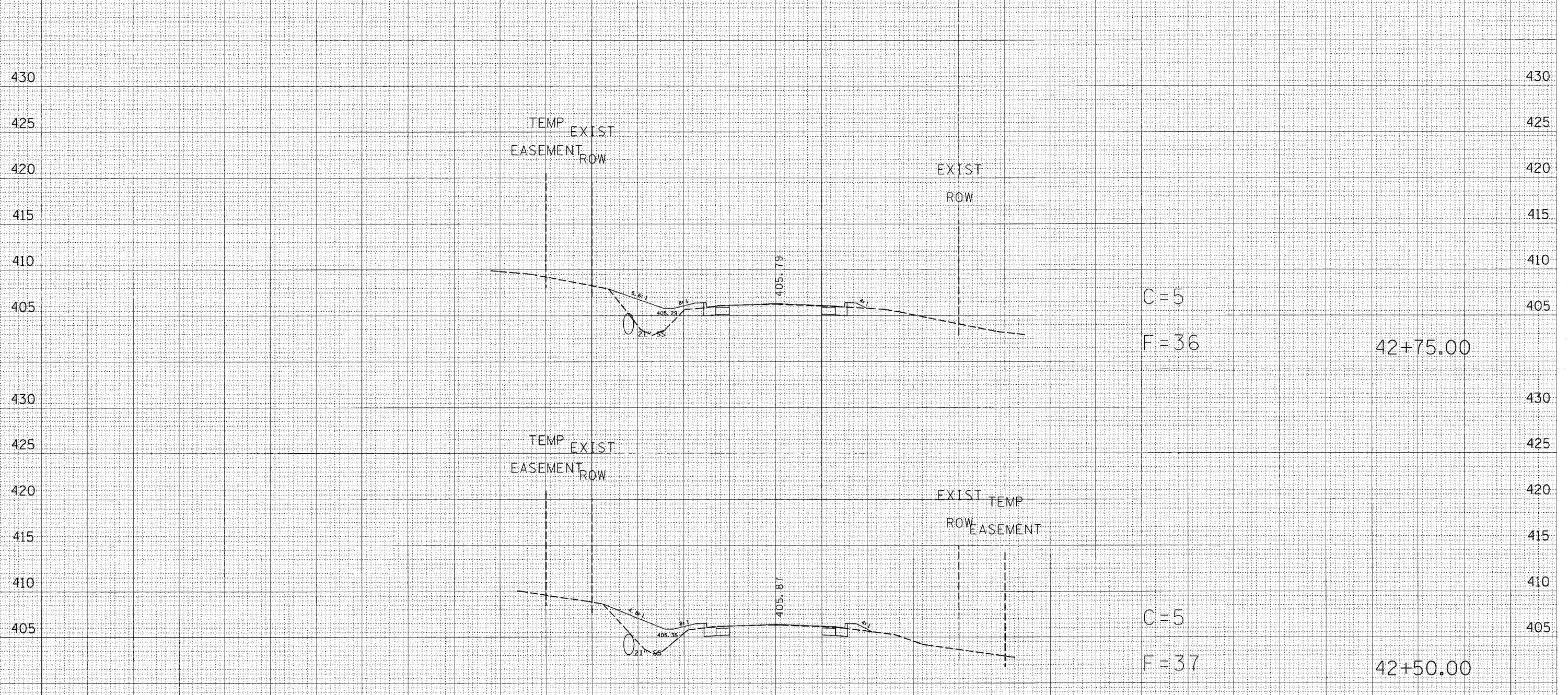
STATION 42+00 TO STATION 42+25

DATE	BY
NO.	AREAS CHECKED
NO.	NOTE BOOK
NO.	TEMPLATE
NO.	PLOTTED
NO.	SUPERVISED

DATE	BY
NO.	AREAS CHECKED
NO.	NOTE BOOK
NO.	TEMPLATE
NO.	PLOTTED
NO.	SUPERVISED

F.A.P. RTE.	SECTION	COUNTY	TOTAL SHEETS	SHEET NO.
332	1012W,RS	WHITE/EDWA	198	155
STA.		TO STA.		
FED. ROAD DIST. NO.		ILLINOIS FED. AID PROJECT		
150		CONTRACT # 94652		

150 140 130 120 110 100 90 80 70 60 50 40 30 20 10 0 10 20 30 40 50 60 70 80 90 100 110 120 130 140 150



150 140 130 120 110 100 90 80 70 60 50 40 30 20 10 0 10 20 30 40 50 60 70 80 90 100 110 120 130 140 150

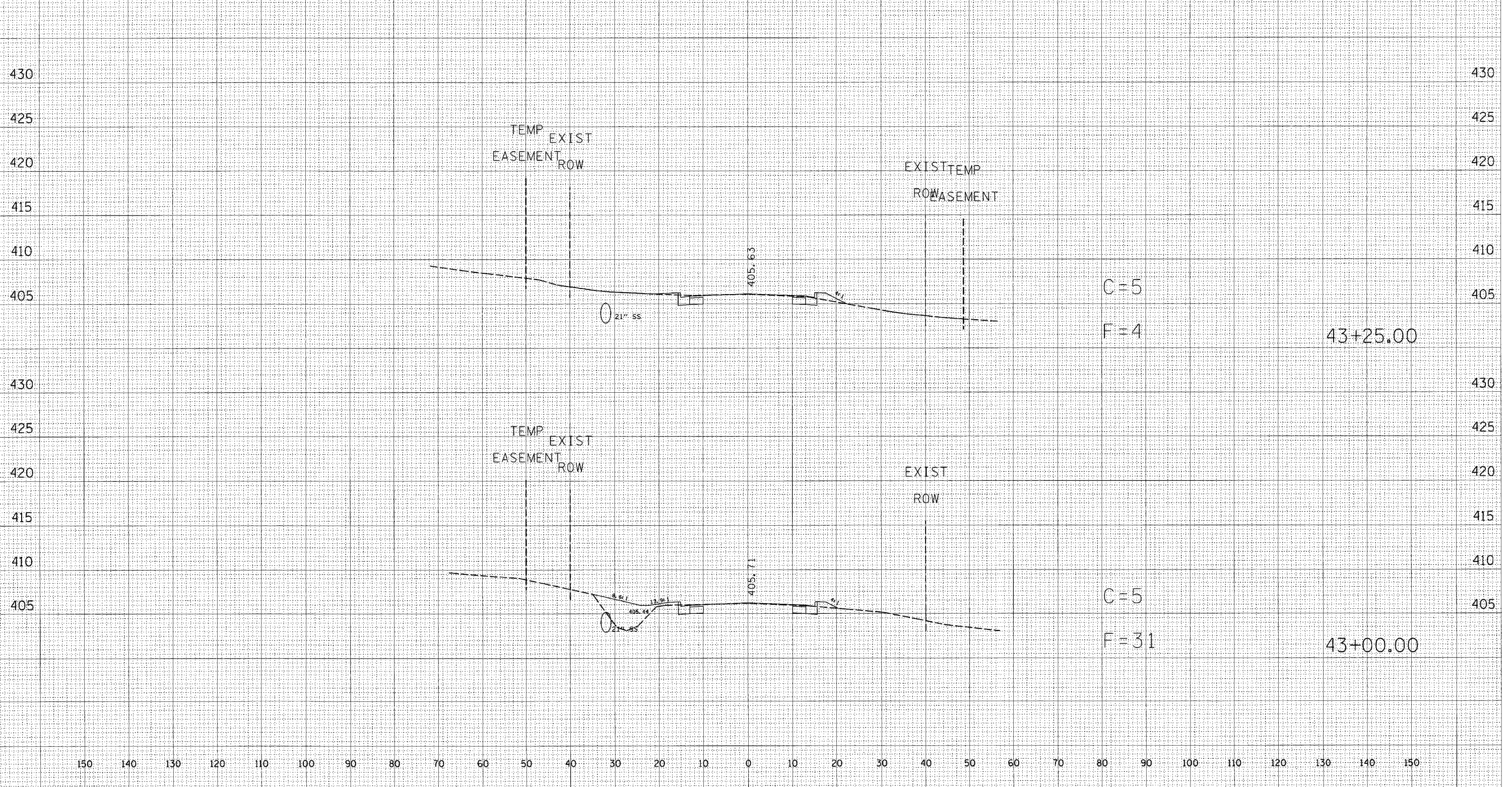
STATION 42+50 TO STATION 42+75

BY _____ DATE _____
 SURVEYED _____
 PLOTTED _____
 TEMPLATE _____
 NOTE BOOK _____
 AREAS CHECKED _____
 NO. _____

BY _____ DATE _____
 SURVEYED _____
 PLOTTED _____
 TEMPLATE _____
 NOTE BOOK _____
 AREAS CHECKED _____
 NO. _____

F.A.P. RTE.	SECTION	COUNTY	TOTAL SHEETS	SHEET NO.
332	(1012)W,RS	WHITE/EDWA	198	156
STA.		TO STA.		
FED. ROAD DIST. NO.		ILLINOIS FED. AID PROJECT		
		CONTRACT # 94652		

150 140 130 120 110 100 90 80 70 60 50 40 30 20 10 0 10 20 30 40 50 60 70 80 90 100 110 120 130 140 150

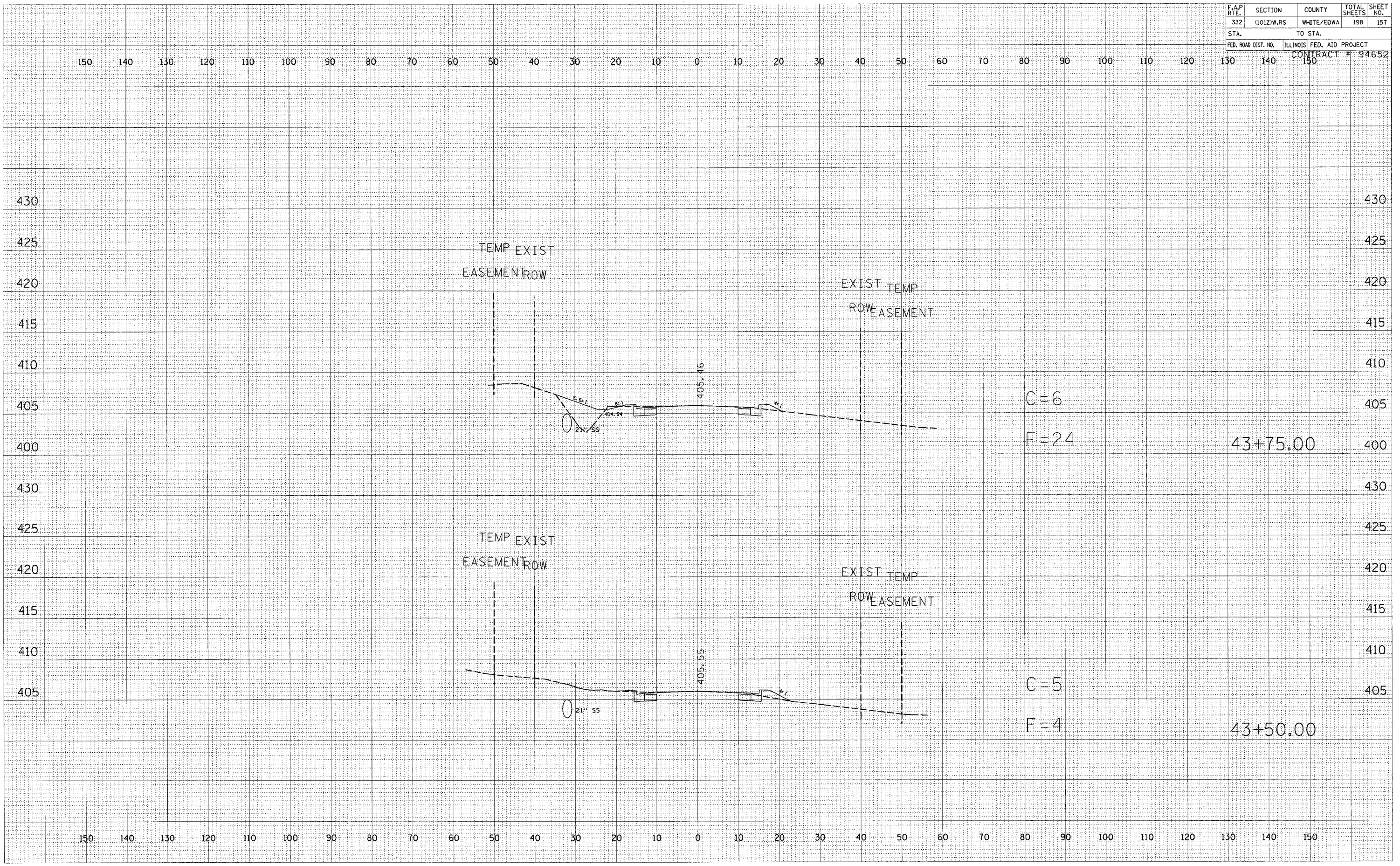


DATE	BY
SURVEYED	PLOTTED
NOTE BOOK	TEMP. PLATE
NO.	AREAS CHECKED

DATE	BY
SURVEYED	PLOTTED
NOTE BOOK	TEMP. PLATE
NO.	AREAS CHECKED

150 140 130 120 110 100 90 80 70 60 50 40 30 20 10 0 10 20 30 40 50 60 70 80 90 100 110 120 130 140 150

F.A.P. RTE.	SECTION	COUNTY	TOTAL SHEETS	SHEET NO.
332	(1012)W,RS	WHITE/EDWA	198	157
STA.		TO STA.		
FED. ROAD DIST. NO.		ILLINOIS	FED. AID PROJECT	
				CONTRACT # 94652



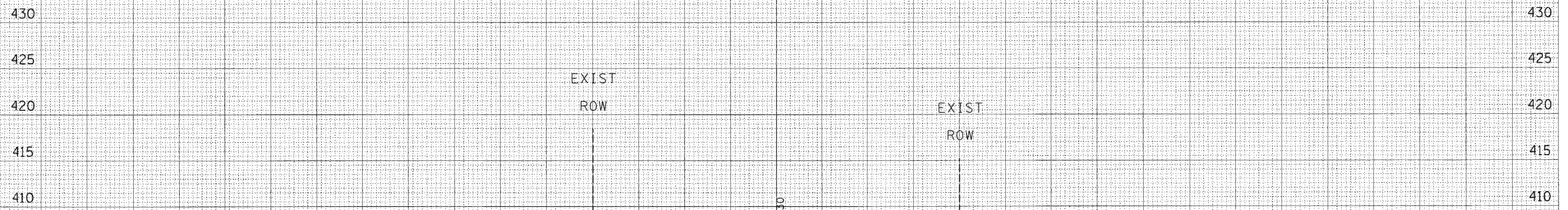
BY	DATE
FINAL SURVEY	PLOTTED
NOTE BOOK	AREAS CHECKED

BY	DATE
ORIGINAL SURVEY	PLOTTED
NOTE BOOK	AREAS CHECKED

STATION 43+50 TO STATION 43+75

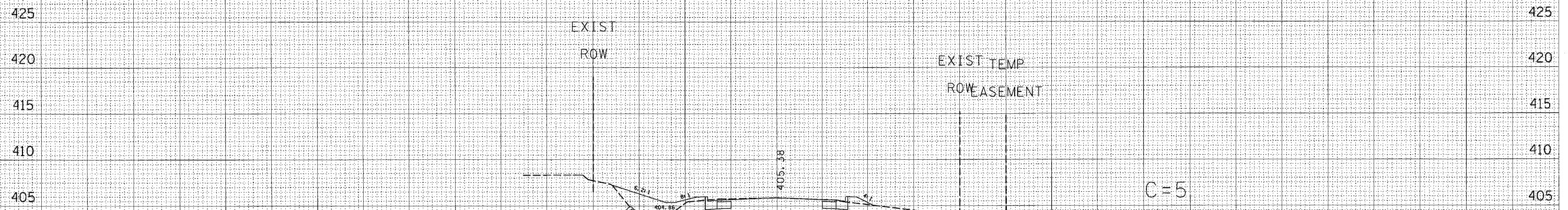
F.A.P. RTE.	SECTION	COUNTY	TOTAL SHEETS	SHEET NO.
332	11012/W.RS	WHITE/EDWA	198	158
STA.		TO STA.		
FED. ROAD DIST. NO.		ILLINOIS FED. AID PROJECT		
		CONTRACT # 94652		

150 140 130 120 110 100 90 80 70 60 50 40 30 20 10 0 10 20 30 40 50 60 70 80 90 100 110 120 130 140 150



C=5
F=31
44+25.00

150 140 130 120 110 100 90 80 70 60 50 40 30 20 10 0 10 20 30 40 50 60 70 80 90 100 110 120 130 140 150



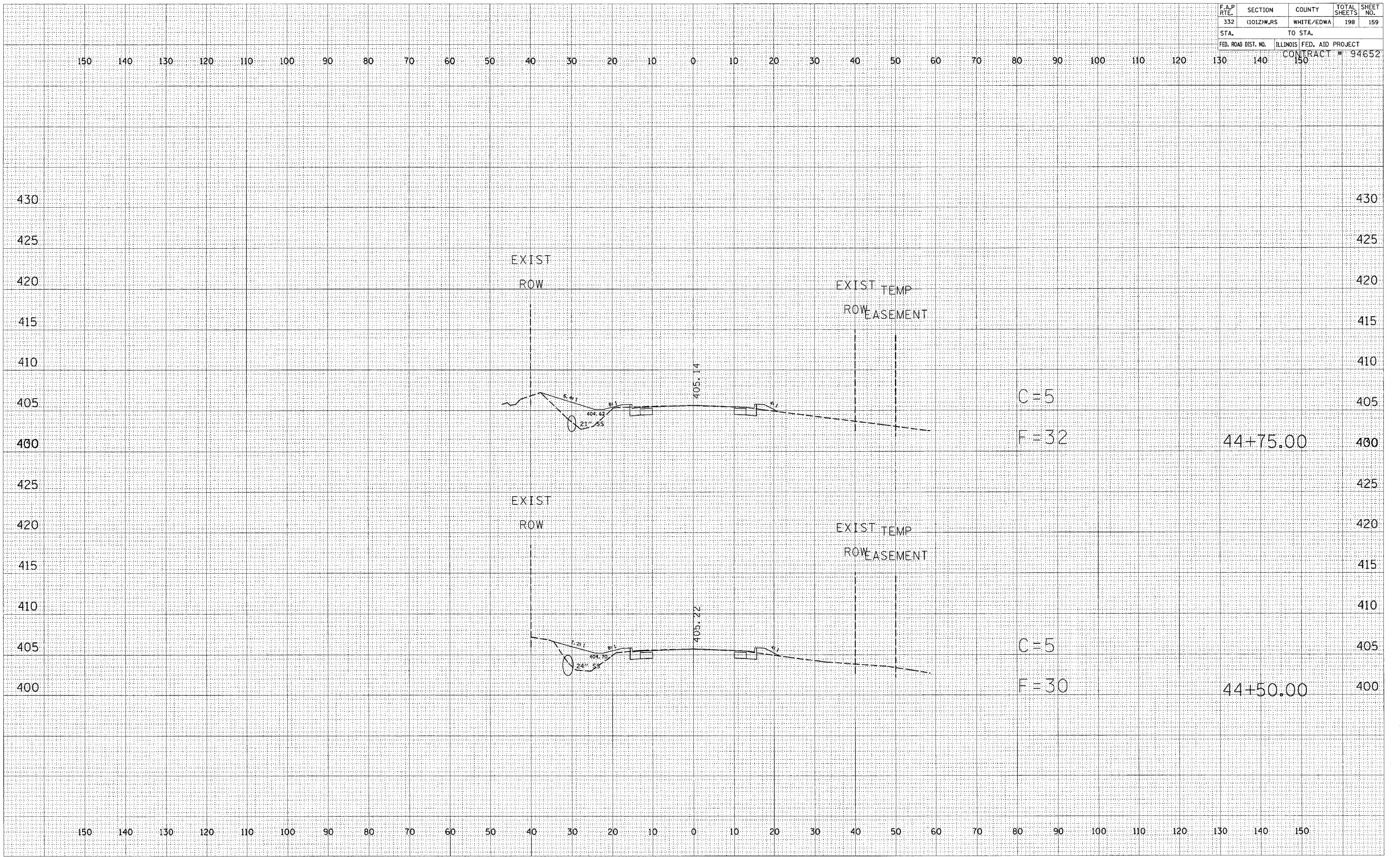
C=5
F=31
44+00.00

150 140 130 120 110 100 90 80 70 60 50 40 30 20 10 0 10 20 30 40 50 60 70 80 90 100 110 120 130 140 150

DATE	BY
DATE	BY
DATE	BY
DATE	BY

DATE	BY
DATE	BY
DATE	BY
DATE	BY

F.A.P. RTE.	SECTION	COUNTY	TOTAL SHEETS	SHEET NO.
332	(1012)W,RS	WHITE/EDWA	198	159
STA.	TO STA.			
FED. ROAD DIST. NO.	ILLINOIS FED. AID PROJECT		CONTRACT # 94652	
	150			

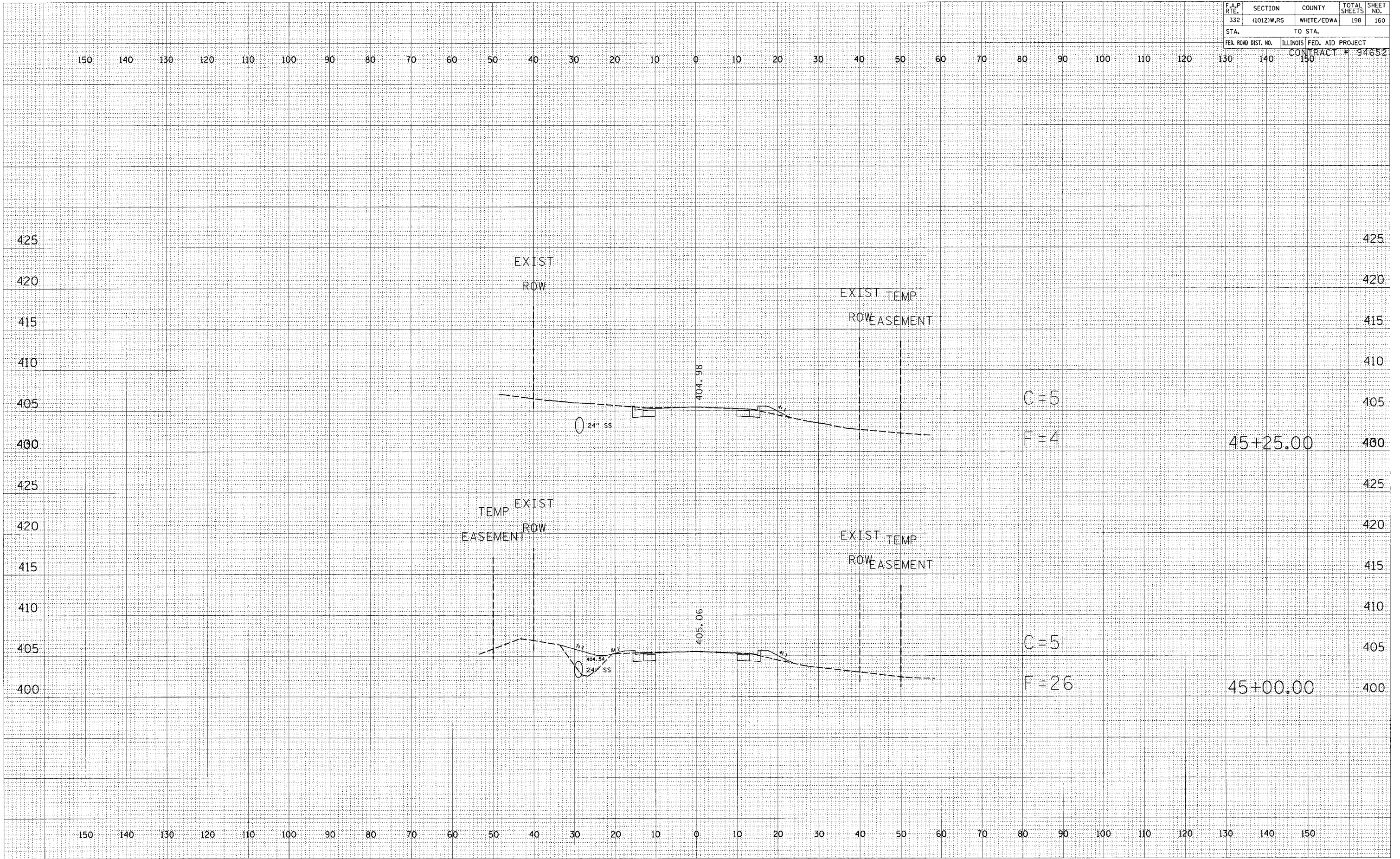


DATE	BY
SURVEYED	PLOTTED
NOTE BOOK	TEMP. AREAS CHECKED
NO.	

DATE	BY
SURVEYED	PLOTTED
NOTE BOOK	TEMP. AREAS CHECKED
NO.	

STATION 44+50 TO STATION 44+75

F.A.P. RTE.	SECTION	COUNTY	TOTAL SHEETS	SHEET NO.
332	(1012)W,RS	WHITE/EDWA	198	160
STA.		TO STA.		
FED. ROAD DIST. NO.		ILLINOIS FED. AID PROJECT		
		CONTRACT # 94652		



DATE	BY
SURVEYED	PLOTTED
NOTE BOOK	AREAS CHECKED

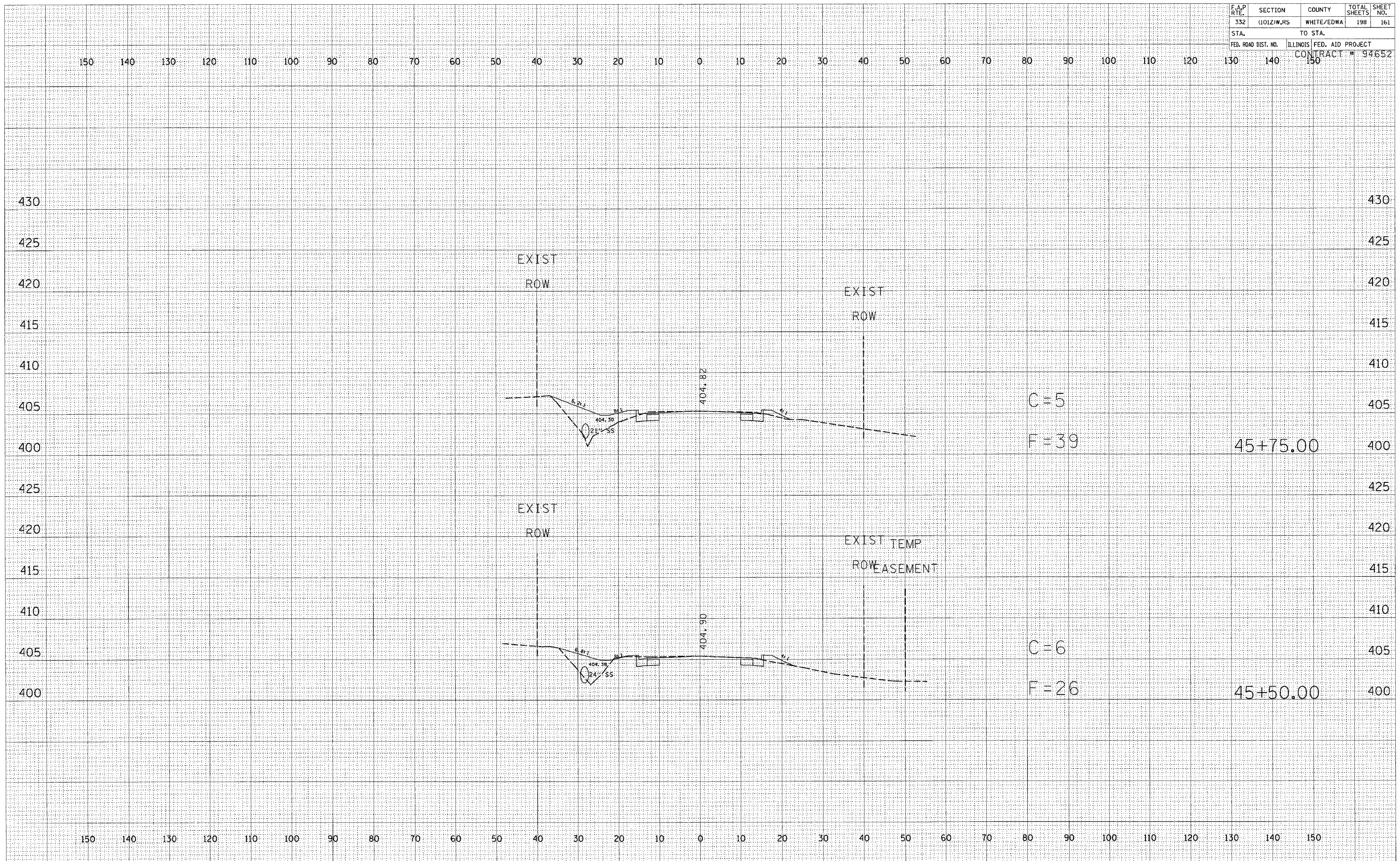
DATE	BY
SURVEYED	PLOTTED
NOTE BOOK	AREAS CHECKED

STATION 45+00 TO STATION 45+25

F.A.P. RTE.	SECTION	COUNTY	TOTAL SHEETS	SHEET NO.
332	(10)Z/W,RS	WHITE/EDWA	198	161
STA.	TO STA.			
FED. ROAD DIST. NO.	ILLINOIS	FED. AID PROJECT	CONTRACT # 94652	
		150		

DATE	
BY	
FINAL SURVEY	
SURVEY PLOTTED	
NOTE BOOK	
AREAS CHECKED	
NO.	

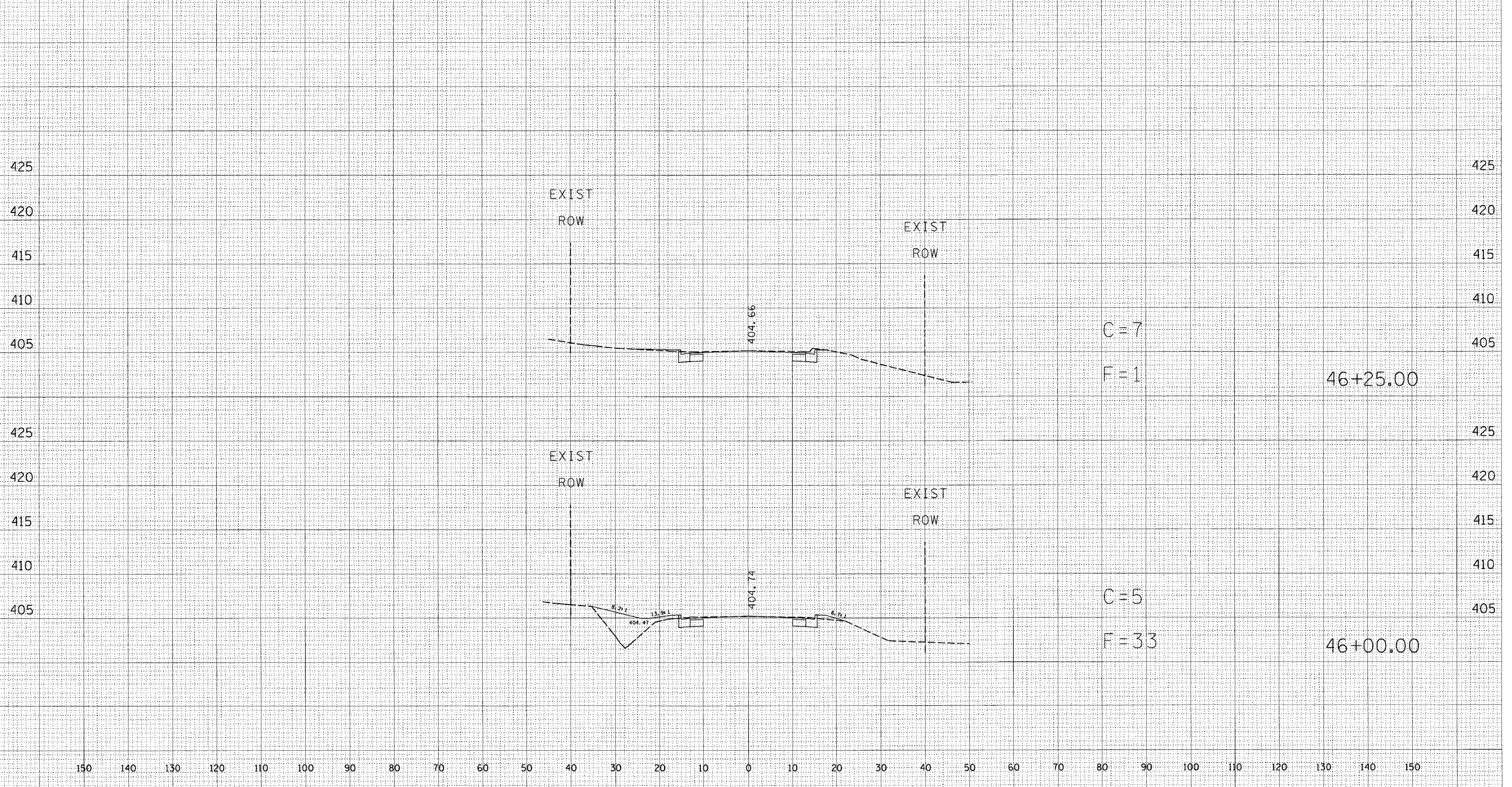
DATE	
BY	
ORIGINAL SURVEY	
SURVEY PLOTTED	
NOTE BOOK	
AREAS CHECKED	
NO.	



STATION 45+50 TO STATION 45+75

F.A.P. RTE.	SECTION	COUNTY	TOTAL SHEETS	SHEET NO.
332	(1012)W,RS	WHITE/EDWA	198	162
STA.		TO STA.		
FED. ROAD DIST. NO.		ILLINOIS FED. AID PROJECT		
		CONTRACT # 94652		

150 140 130 120 110 100 90 80 70 60 50 40 30 20 10 0 10 20 30 40 50 60 70 80 90 100 110 120 130 140 150



150 140 130 120 110 100 90 80 70 60 50 40 30 20 10 0 10 20 30 40 50 60 70 80 90 100 110 120 130 140 150

STATION 46+00 TO STATION 46+25

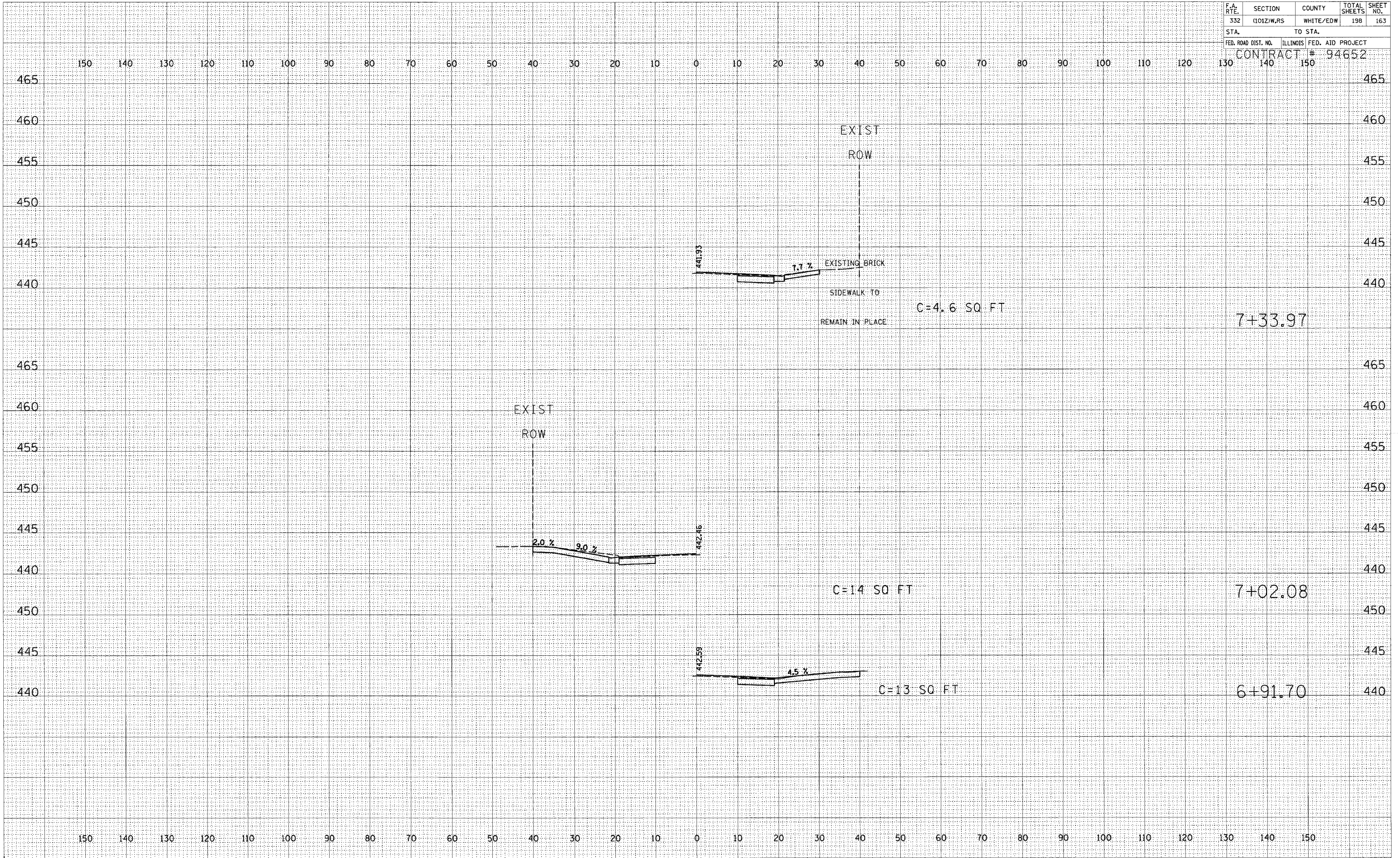
DATE	BY
NO.	NO.
AREAS CHECKED	AREAS CHECKED
TEMP. PLATE	TEMP. PLATE
FLATTED	FLATTED
SURVEY	SURVEY
FINAL	FINAL

DATE	BY
NO.	NO.
AREAS CHECKED	AREAS CHECKED
TEMP. PLATE	TEMP. PLATE
FLATTED	FLATTED
SURVEY	SURVEY
ORIGINAL	ORIGINAL

F.A. RTE.	SECTION	COUNTY	TOTAL SHEETS	SHEET NO.
332	1012/W.RS	WHITE/EDW	198	163
STA.	TO STA.			
FED. ROAD DIST. NO.	ILLINOIS	FED. AID PROJECT		
CONTRACT # 94652				

BY	DATE
FINAL SURVEY	SURVEYED
NOTE BOOK	PLOTTED
NO.	TEMPLATE
	AREAS CHECKED

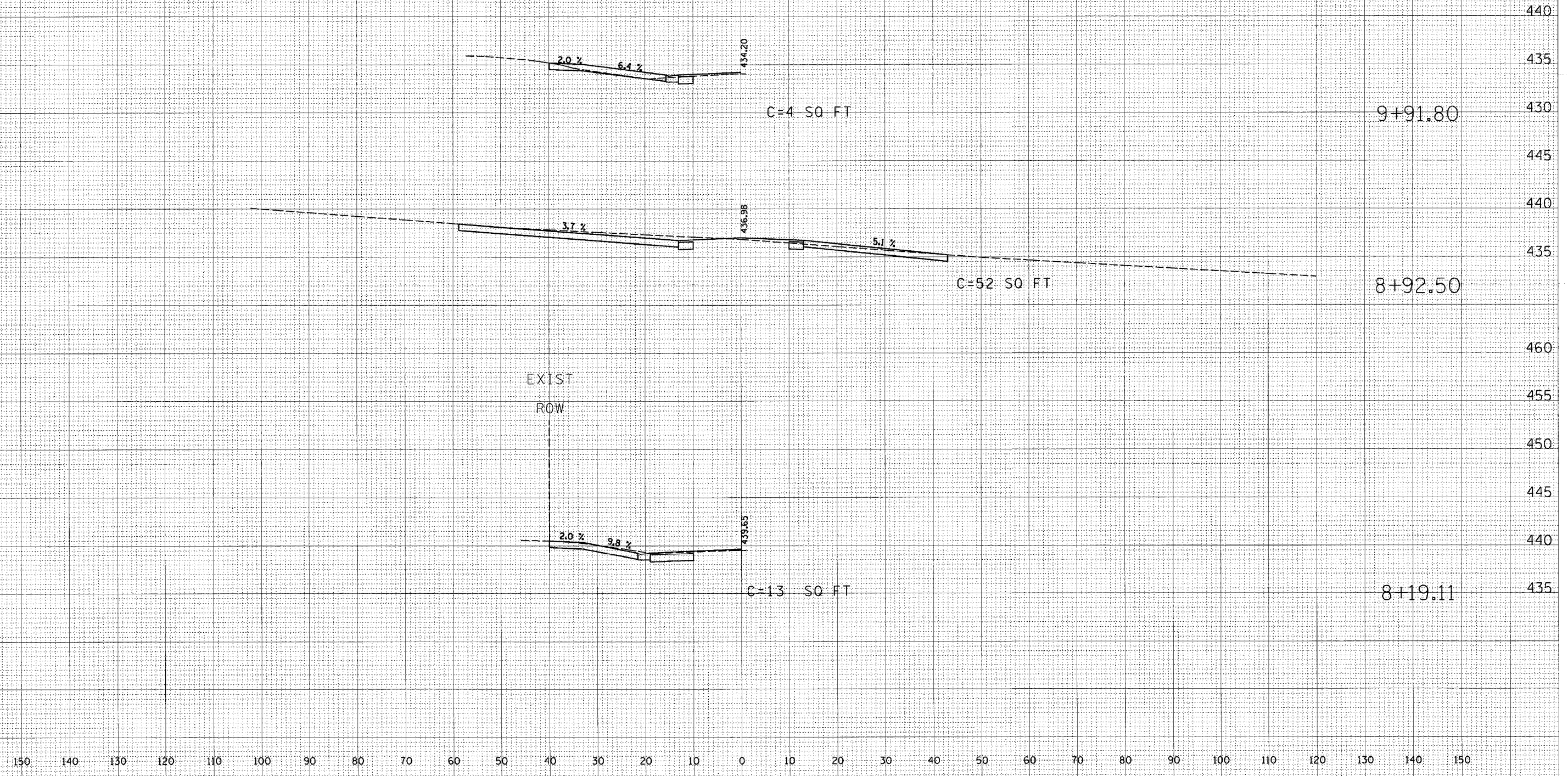
BY	DATE
ORIGINAL SURVEY	SURVEYED
NOTE BOOK	PLOTTED
NO.	TEMPLATE
	AREAS CHECKED



ENTRANCES

F.A. RTE.	SECTION	COUNTY	TOTAL SHEETS	SHEET NO.
332	(1012)W,RS	WHITE/EDW	198	164
STA.		TO STA.		
FED. ROAD DIST. NO.		ILLINOIS FED. AID PROJECT		
		CONTRACT # 94652		

150 140 130 120 110 100 90 80 70 60 50 40 30 20 10 0 10 20 30 40 50 60 70 80 90 100 110 120 130 140 150

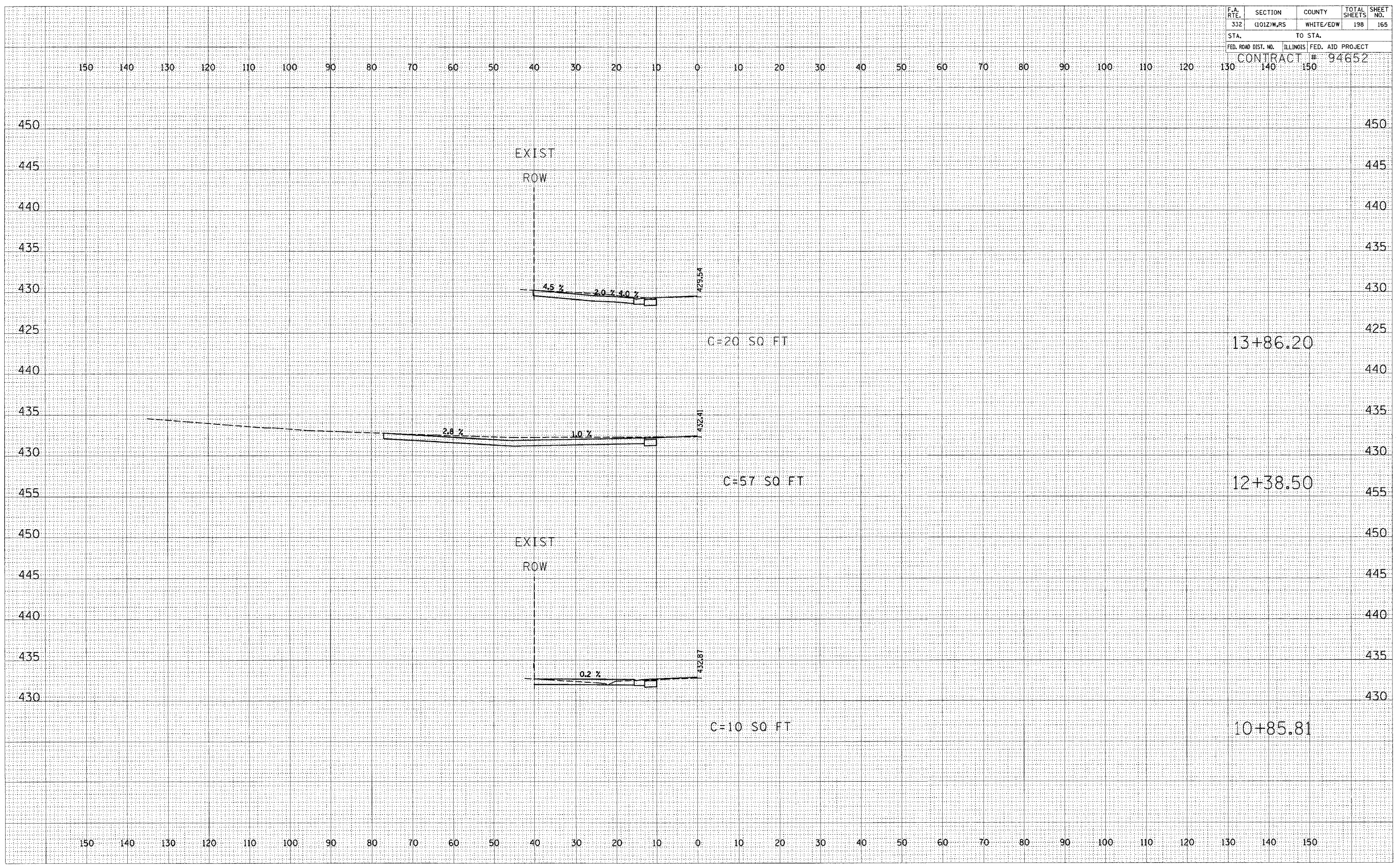


ENTRANCES

DATE	BY
REVISIONS	
NO.	
DATE	BY
REVISIONS	
NO.	

DATE	BY
REVISIONS	
NO.	
DATE	BY
REVISIONS	
NO.	

F.A. RTE.	SECTION	COUNTY	TOTAL SHEETS	SHEET NO.
332	(101Z)W.RS	WHITE/EDW	198	165
STA.	TO STA.			
FED. ROAD DIST. NO.	ILLINOIS	FED. AID PROJECT		
		CONTRACT #	94652	
130	140	150		

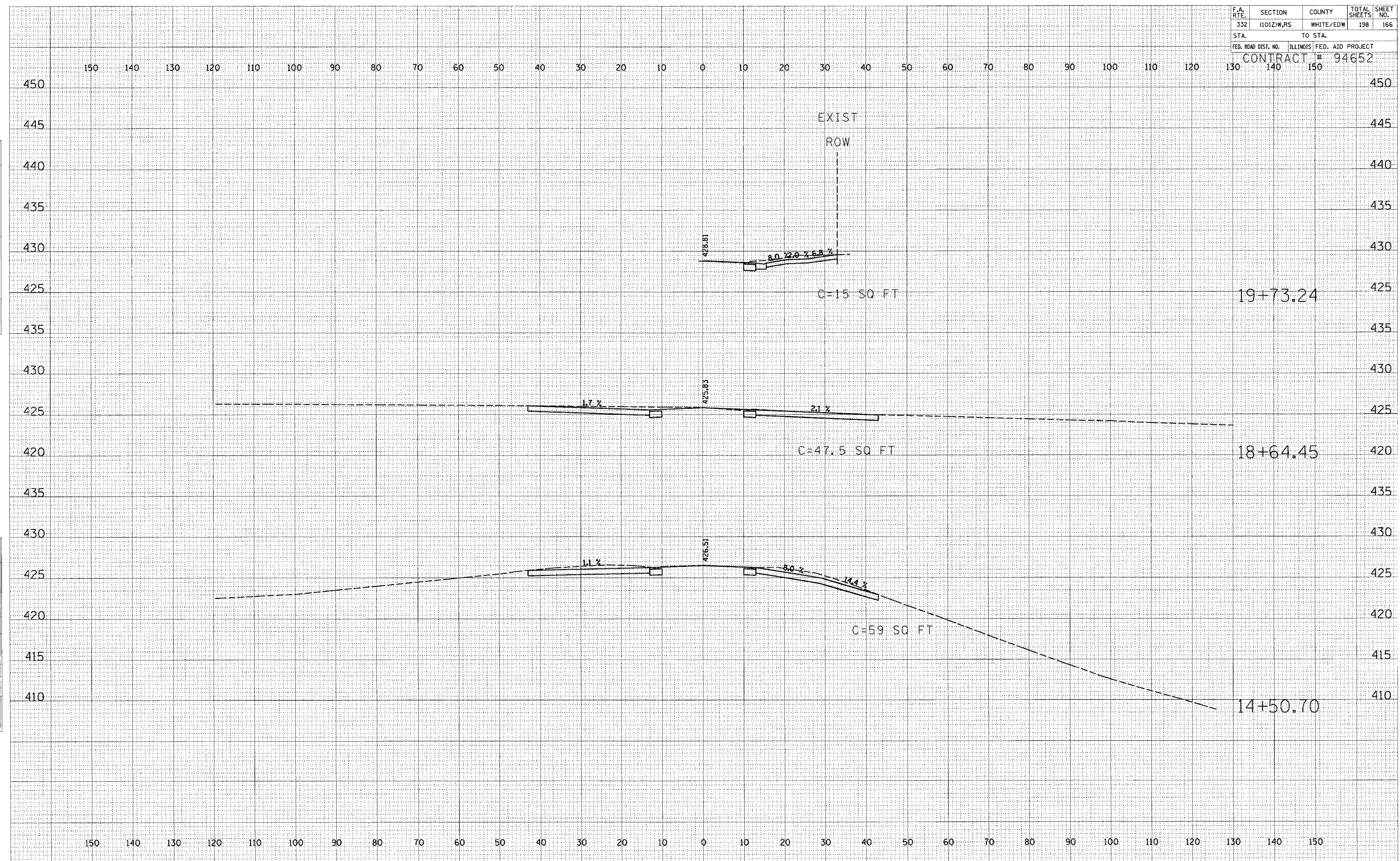


DATE	BY

DATE	BY

ENTRANCES

F.A. RTE.	SECTION	COUNTY	TOTAL SHEETS	SHEET NO.
332	(1012)W,RS	WHITE/EDW	198	166
STA.		TO STA.		
FED. ROAD DIST. NO.		ILLINOIS	FED. AID PROJECT	
CONTRACT # 94652				

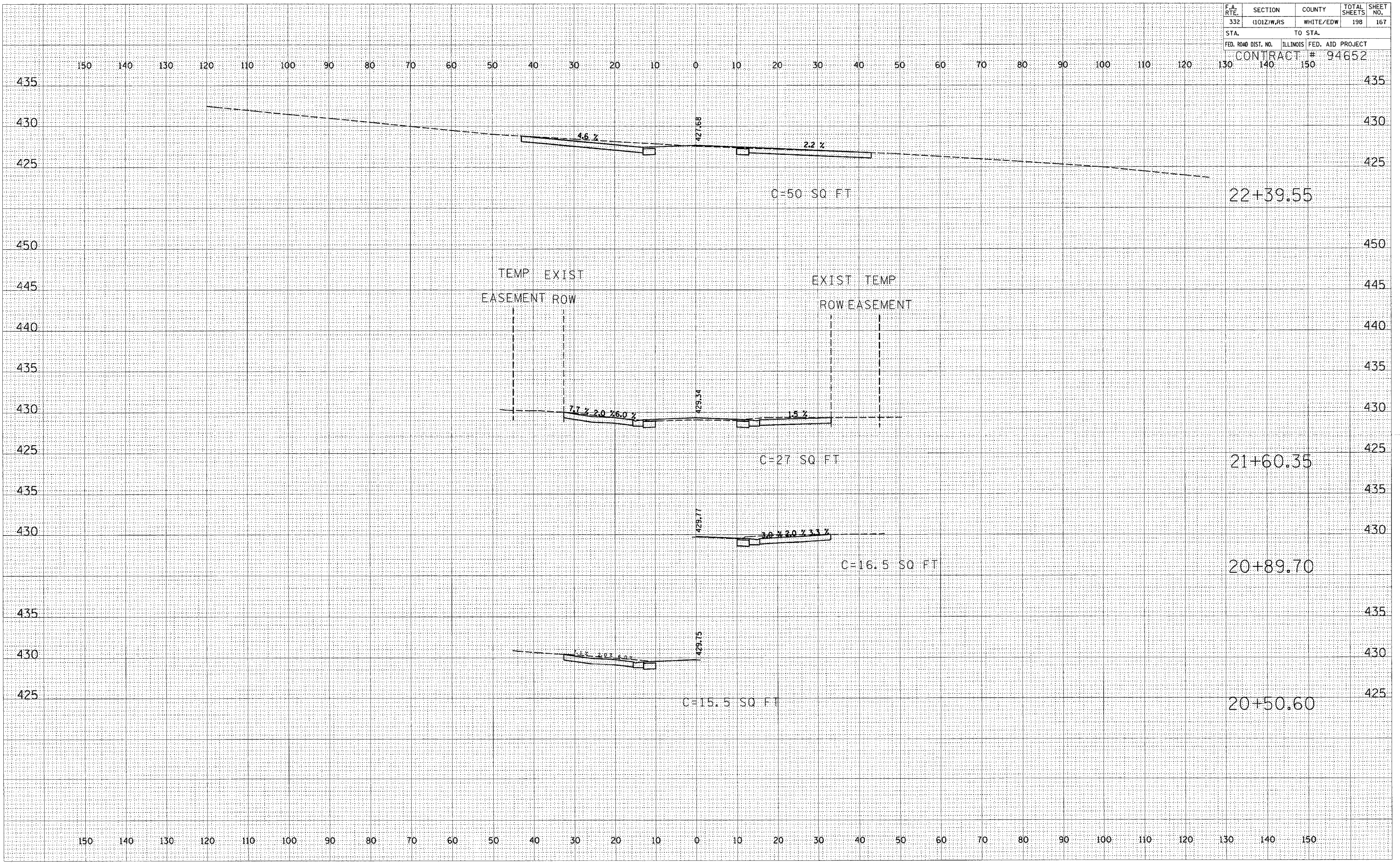


BY	DATE
SURVEYED	
PLOTTED	
TEMPERATURE	
NOTE BOOK	
AREAS CHECKED	
NO.	

BY	DATE
SURVEYED	
PLOTTED	
TEMPERATURE	
NOTE BOOK	
AREAS CHECKED	
NO.	

ENTRANCES

F.A. RTE.	SECTION	COUNTY	TOTAL SHEETS	SHEET NO.
332	(1012)W,RS	WHITE/EDW	198	167
STA.		TO STA.		
FED. ROAD DIST. NO.	ILLINOIS	FED. AID PROJECT		
140	150	CONTRACT # 94652		



FINAL SURVEY PLOTTED REPAIRS AREAS CHECKED

BY: _____ DATE: _____

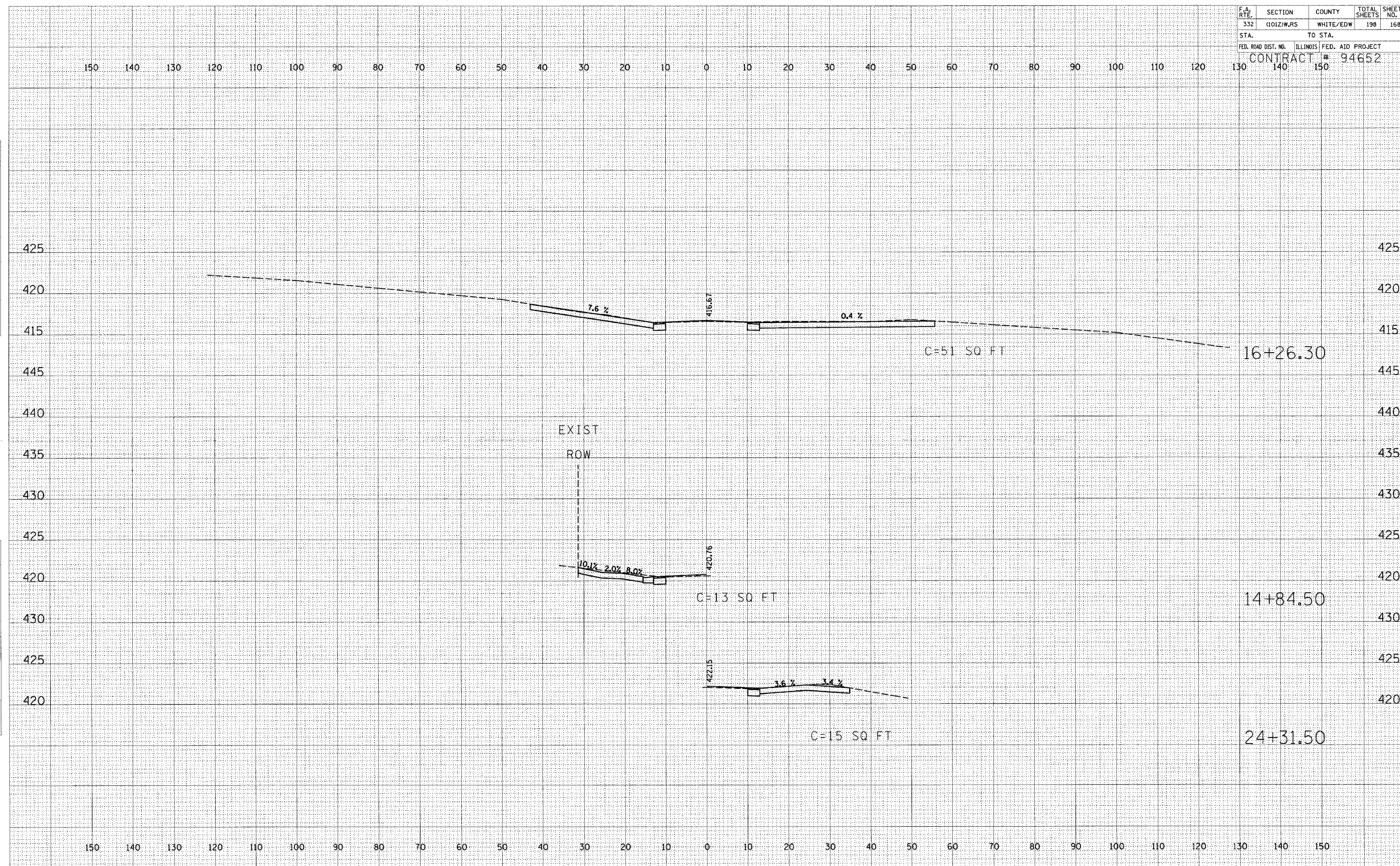
NO. _____

ORIGINAL SURVEY PLOTTED REPAIRS AREAS CHECKED

BY: _____ DATE: _____

NO. _____

F.A. RTE.	SECTION	COUNTY	TOTAL SHEETS	SHEET NO.
332	1012W.RS	WHITE/EDW	198	168
STA.	TO STA.			
FED. ROAD DIST. NO.	ILLINOIS	FED. AID PROJECT	CONTRACT # 94652	
	140	150		

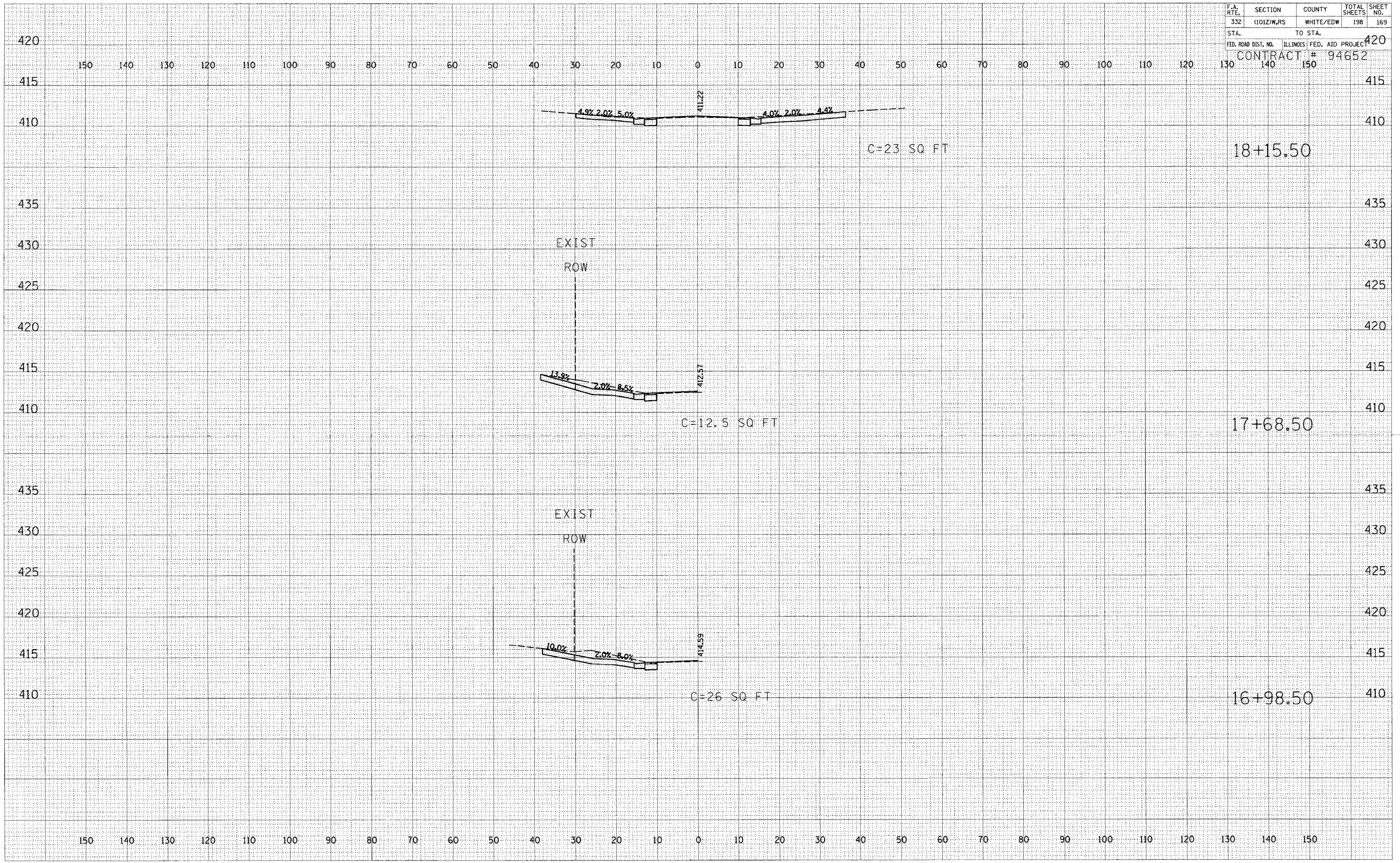


BY _____ DATE _____
 SURVEYED _____
 PLOTTED _____
 CHECKED _____
 NO. _____

BY _____ DATE _____
 SURVEYED _____
 PLOTTED _____
 CHECKED _____
 NO. _____

ENTRANCES

F.A. RTE.	SECTION	COUNTY	TOTAL SHEETS	SHEET NO.
332	(1012)W,RS	WHITE/EDW	198	169
STA.		TO STA.		420
FED. ROAD DIST. NO.	ILLINOIS	FED. AID PROJECT	CONTRACT # 94652	
130	140	150		

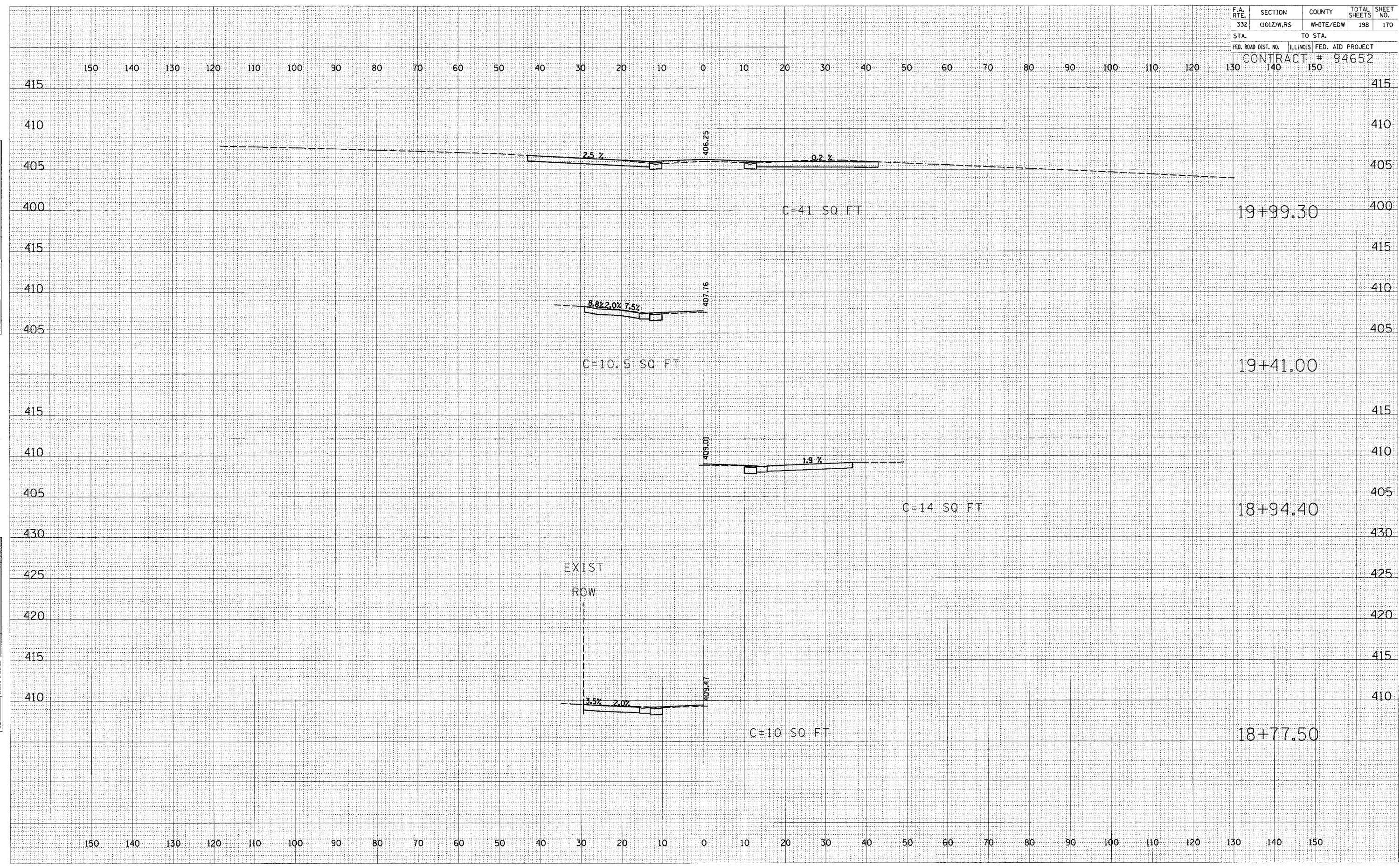


DATE	BY
SURVEYED	PLOTTED
FIELD BOOK	TEMPLATE
NO.	AREAS CHECKED

DATE	BY
SURVEYED	PLOTTED
FIELD BOOK	TEMPLATE
NO.	AREAS CHECKED

ENTRANCES

F.A. RTE.	SECTION	COUNTY	TOTAL SHEETS	SHEET NO.
332	(1012)W,RS	WHITE/EDW	198	170
STA.	TO STA.			
FED. ROAD DIST. NO.	ILLINOIS	FED. AID PROJECT	CONTRACT # 94652	
	140	150		



BY	DATE
SURVEYED	PLOTTED
NOTE BOOK	AREAS CHECKED

BY	DATE
SURVEYED	PLOTTED
NOTE BOOK	AREAS CHECKED

ENTRANCES

F.A. RTE.	SECTION	COUNTY	TOTAL SHEETS	SHEET NO.
332	(1012)W,RS	WHITE/EDW	198	171
STA.		TO STA.		
FED. ROAD DIST. NO.		ILLINOIS	FED. AID PROJECT	
		CONTRACT # 94652		

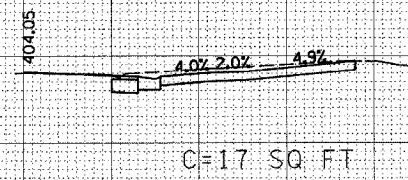
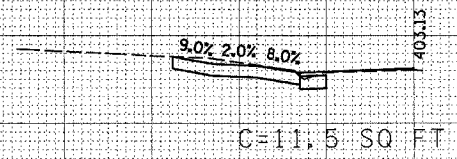
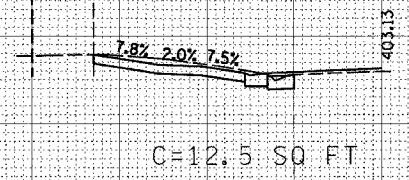
150 140 130 120 110 100 90 80 70 60 50 40 30 20 10 0 10 20 30 40 50 60 70 80 90 100 110 120 130 140 150

DATE	BY
SURVEYED	PLOTTED
NOTE BOOK	AREAS CHECKED
NO.	

DATE	BY
SURVEYED	PLOTTED
NOTE BOOK	AREAS CHECKED
NO.	

150 140 130 120 110 100 90 80 70 60 50 40 30 20 10 0 10 20 30 40 50 60 70 80 90 100 110 120 130 140 150

TEMPER
EASEMENT



22+87.20

22+19.30

21+08.50

ENTRANCES

F.A. RTE.	SECTION	COUNTY	TOTAL SHEETS	SHEET NO.
332	(1012)WRS	WHITE/EDW	198	172
STA.		TO STA.		
FED. ROAD DIST. NO.	ILLINOIS	FED. AID PROJECT		
			CONTRACT # 94652	
	130	140	150	

150 140 130 120 110 100 90 80 70 60 50 40 30 20 10 0 10 20 30 40 50 60 70 80 90 100 110 120 130

425 425

420 420

415 415

410 410

405 405

400 400

395 395

425 425

420 420

415 415

410 410

405 405

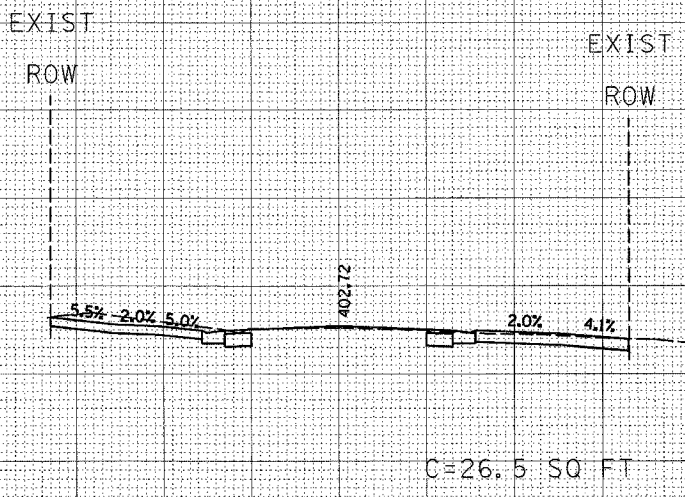
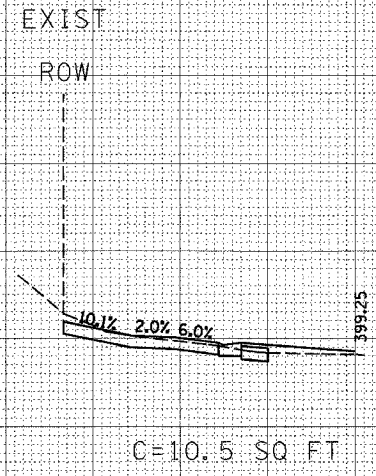
400 400

395 395

150 140 130 120 110 100 90 80 70 60 50 40 30 20 10 0 10 20 30 40 50 60 70 80 90 100 110 120 130 140 150

DATE	BY
DATE	BY
DATE	BY
DATE	BY
DATE	BY

DATE	BY
DATE	BY
DATE	BY
DATE	BY
DATE	BY

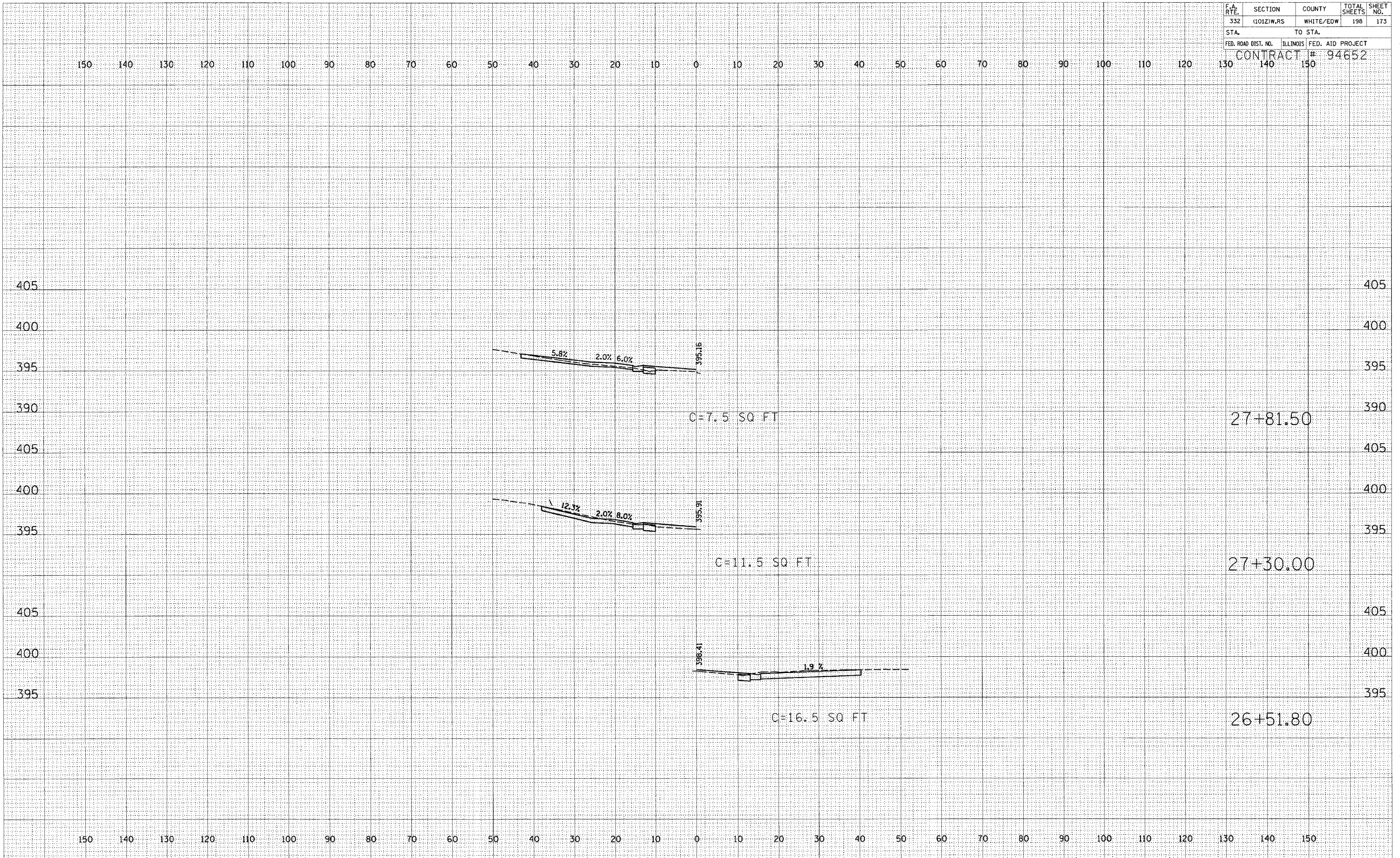


26+23.70

24+40.00

ENTRANCES

F.A. RTE.	SECTION	COUNTY	TOTAL SHEETS	SHEET NO.
332	(1012)W.RS	WHITE/EDW	198	173
STA.	TO STA.			
FED. ROAD DIST. NO.	ILLINOIS	FED. AID PROJECT	CONTRACT # 94652	
140	150			

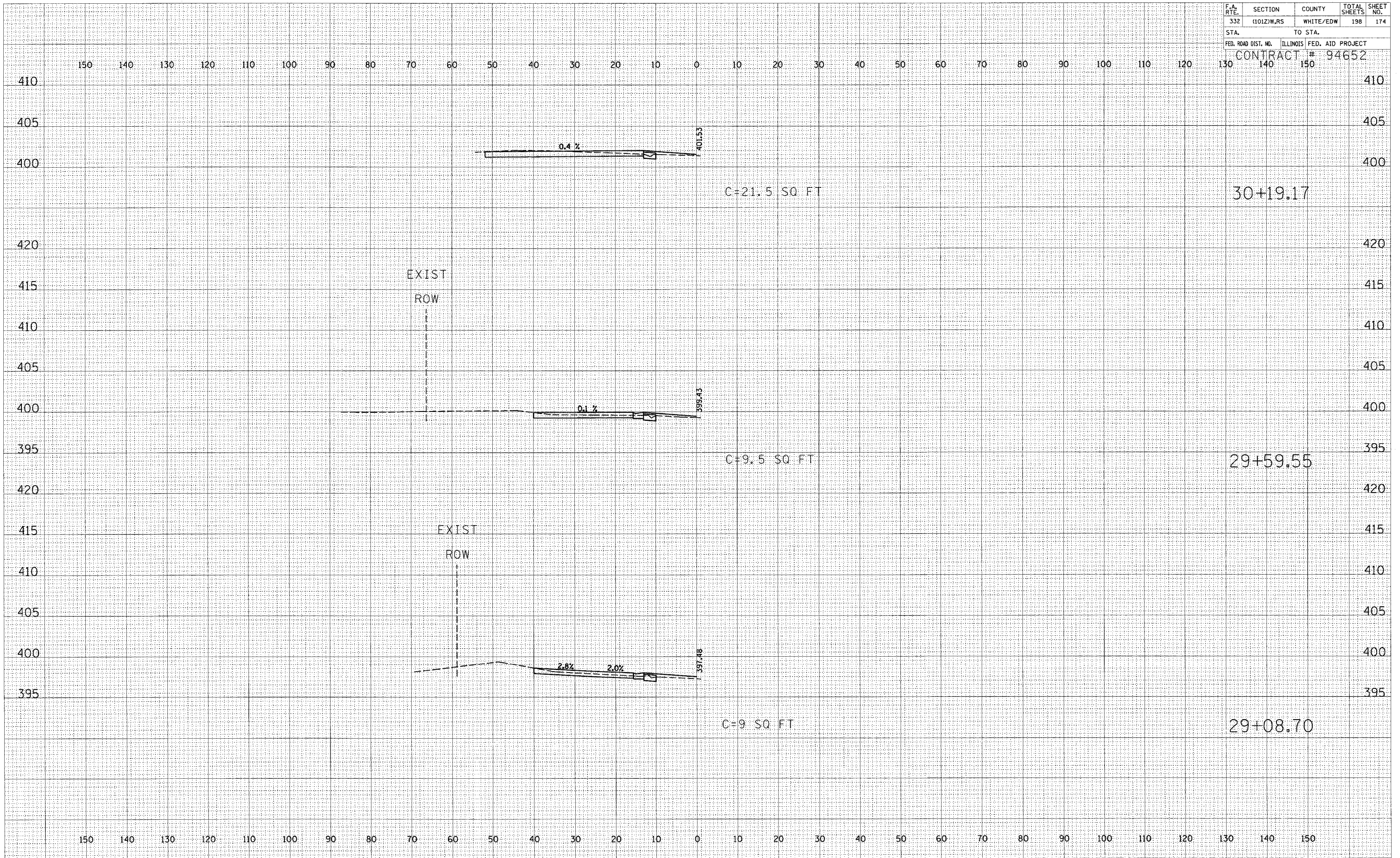


DATE	BY
DATE	BY
DATE	BY
DATE	BY
DATE	BY

DATE	BY
DATE	BY
DATE	BY
DATE	BY
DATE	BY

ENTRANCES

F.A. RTE.	SECTION	COUNTY	TOTAL SHEETS	SHEET NO.
332	(1012)W.RS	WHITE/EDW	198	174
STA.		TO STA.		
FED. ROAD DIST. NO.		ILLINOIS	FED. AID PROJECT	
		140	150	CONTRACT # 94652

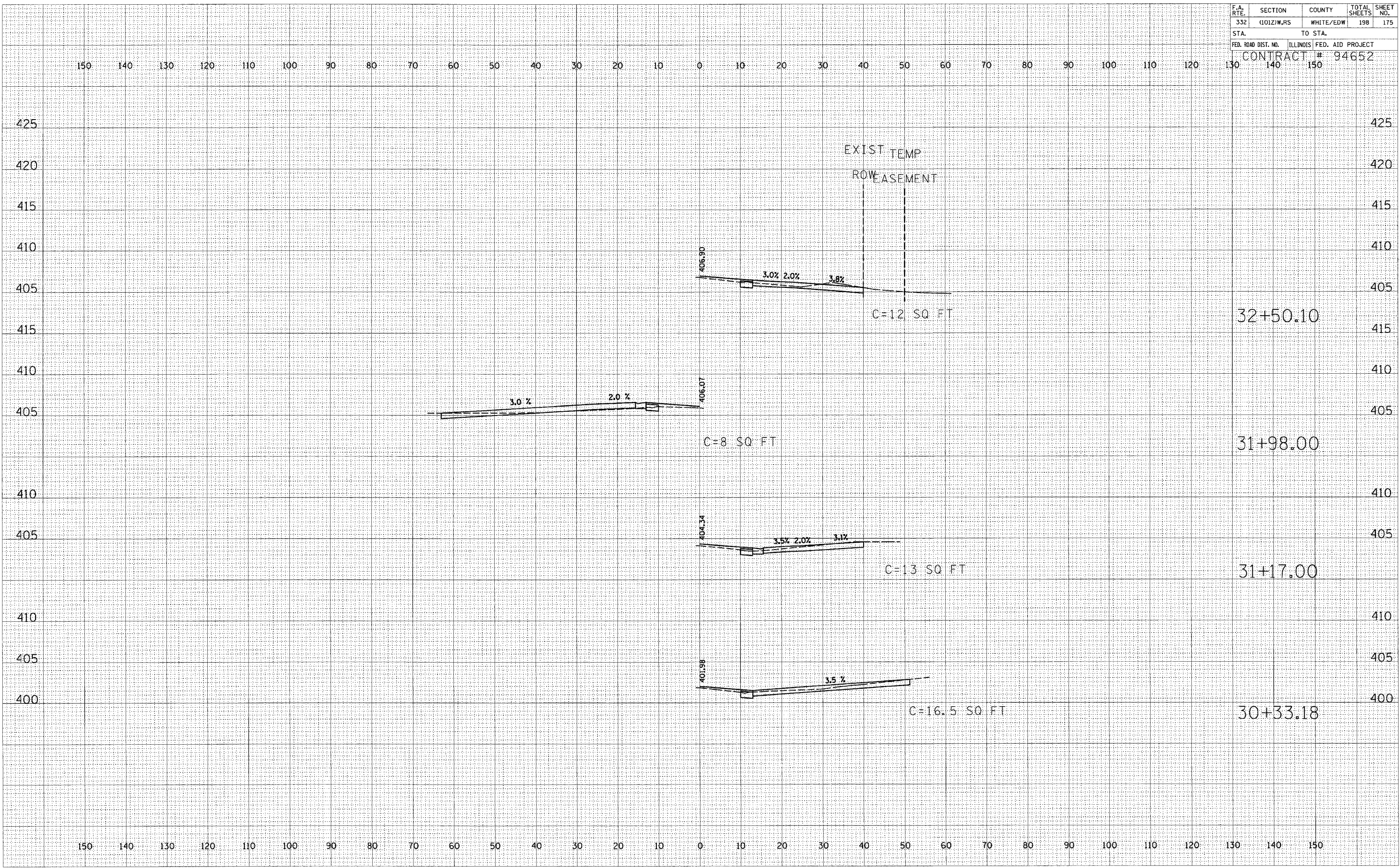


DATE	BY
SURVEYED	PLOTTED
FIELD	TEMPLATE
NO. BOOK	AREAS CHECKED
NO.	

DATE	BY
SURVEYED	PLOTTED
FIELD	TEMPLATE
NO. BOOK	AREAS CHECKED
NO.	

ENTRANCES

F.A. RTE.	SECTION	COUNTY	TOTAL SHEETS	SHEET NO.
332	(1012)W,RS	WHITE/EDW	198	175
STA.		TO STA.		
FED. ROAD DIST. NO.		ILLINOIS	FED. AID PROJECT	
		CONTRACT # 94652		
		140	150	

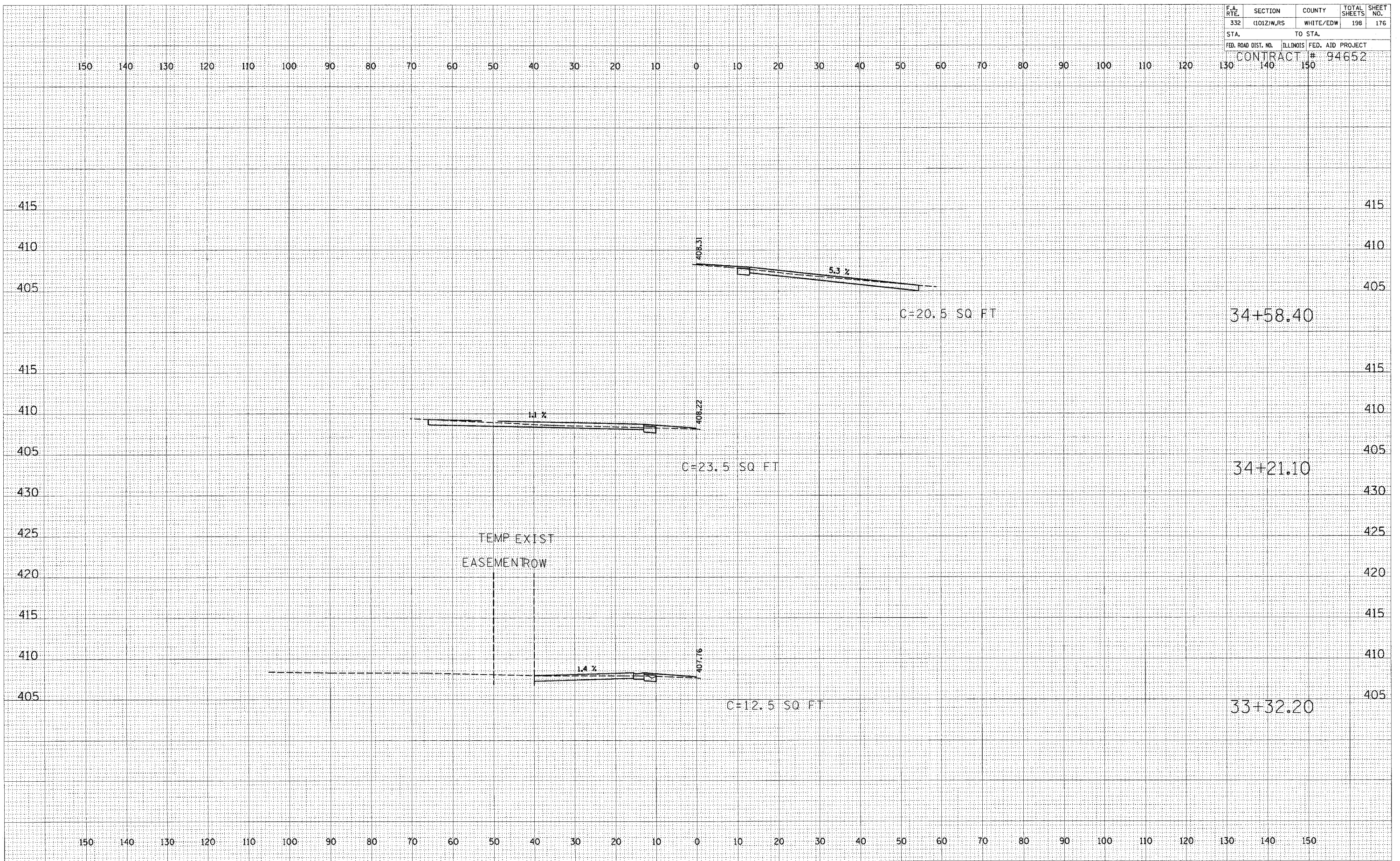


BY	DATE
SURVEYED	
PLOTTED	
REPLATE	
NOTE BOOK	
AREAS CHECKED	
NO.	

BY	DATE
SURVEYED	
PLOTTED	
REPLATE	
NOTE BOOK	
AREAS CHECKED	
NO.	

ENTRANCES

F.A. RTE.	SECTION	COUNTY	TOTAL SHEETS	SHEET NO.
332	(1012)W,RS	WHITE/EDW	198	176
STA.	TO STA.		FED. ROAD DIST. NO.	
			ILLINOIS FED. AID PROJECT	
CONTRACT #			94652	



DATE	BY
SURVEYED	PLOTTED
NOTE BOOK	AREAS CHECKED

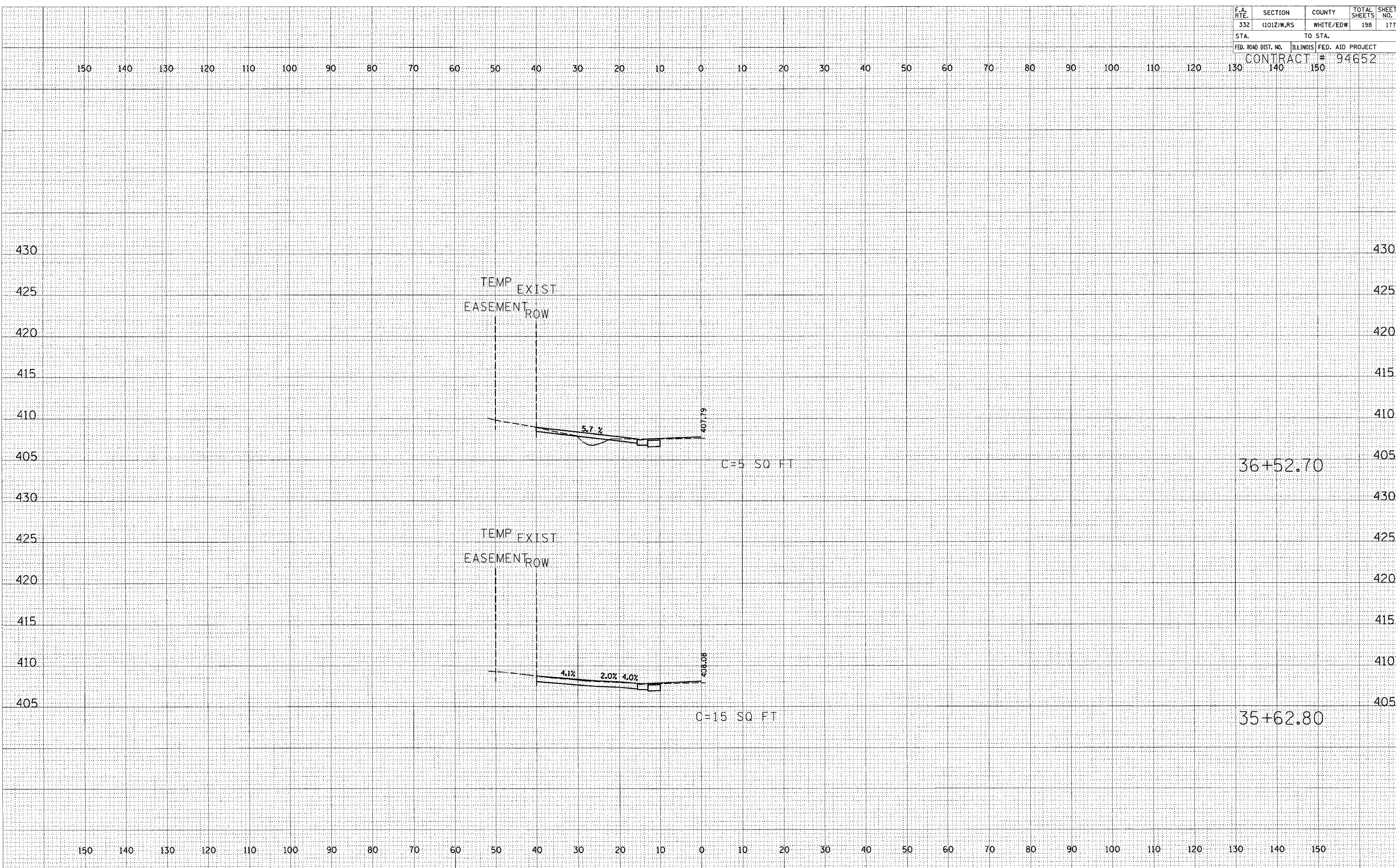
DATE	BY
ORIGINAL SURVEY	PLOTTED
NOTE BOOK	AREAS CHECKED

ENTRANCES

F.A. RTE.	SECTION	COUNTY	TOTAL SHEETS	SHEET NO.
332	(1012)W,RS	WHITE/EDW	198	177
STA.	TO STA.			
FED. ROAD DIST. NO.	ILLINOIS	FED. AID PROJECT	CONTRACT # 94652	
	140	150		

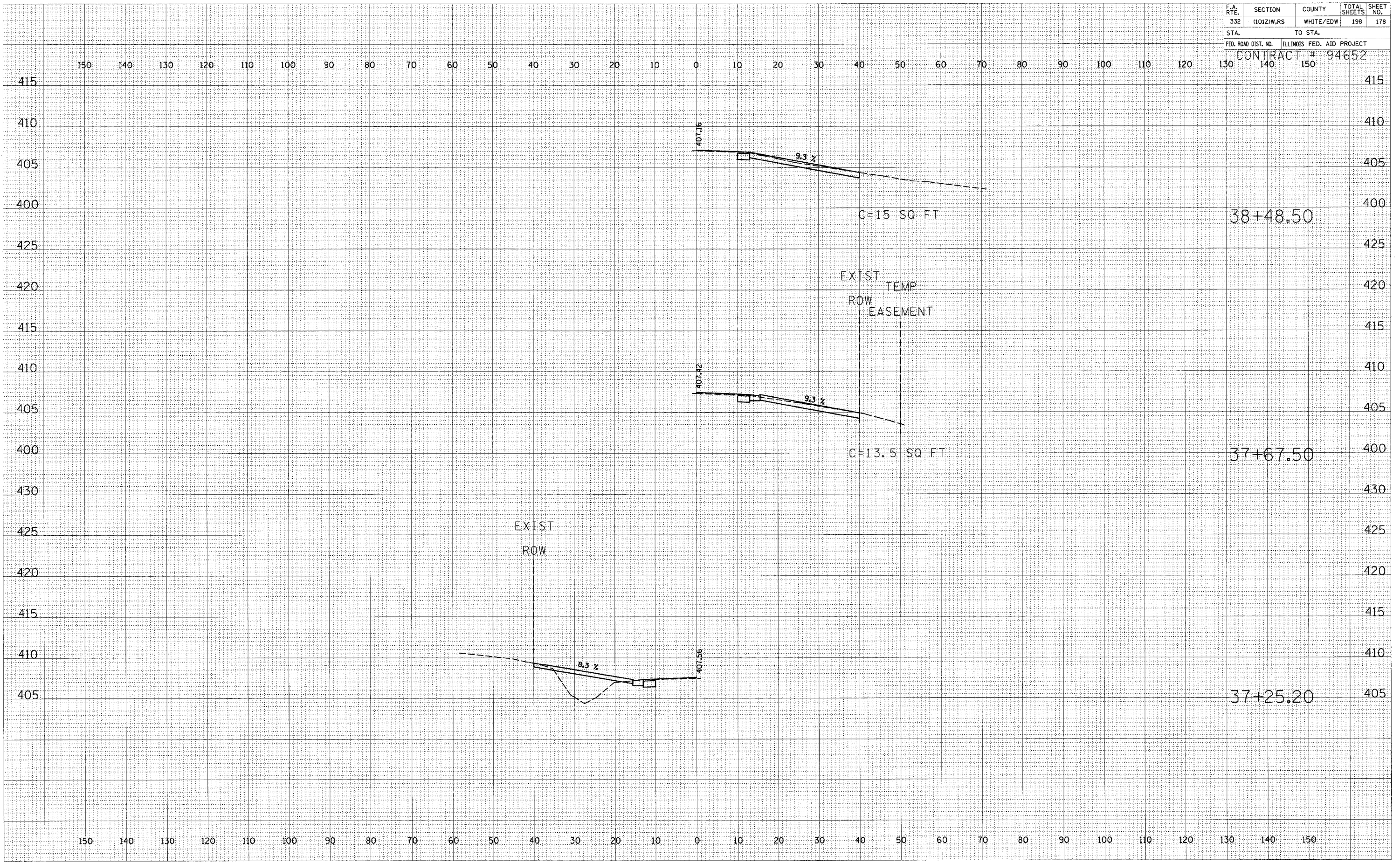
DATE	BY
SURVEYED	PLOTTED
NOTE BOOK	AREAS CHECKED
NO.	

DATE	BY
SURVEYED	PLOTTED
NOTE BOOK	AREAS CHECKED
NO.	



ENTRANCES

F.A. RTE.	SECTION	COUNTY	TOTAL SHEETS	SHEET NO.
332	(1012)W,RS	WHITE/EDW	198	178
STA.		TO STA.		
FED. ROAD DIST. NO.		ILLINOIS FED. AID PROJECT		
				CONTRACT # 94652

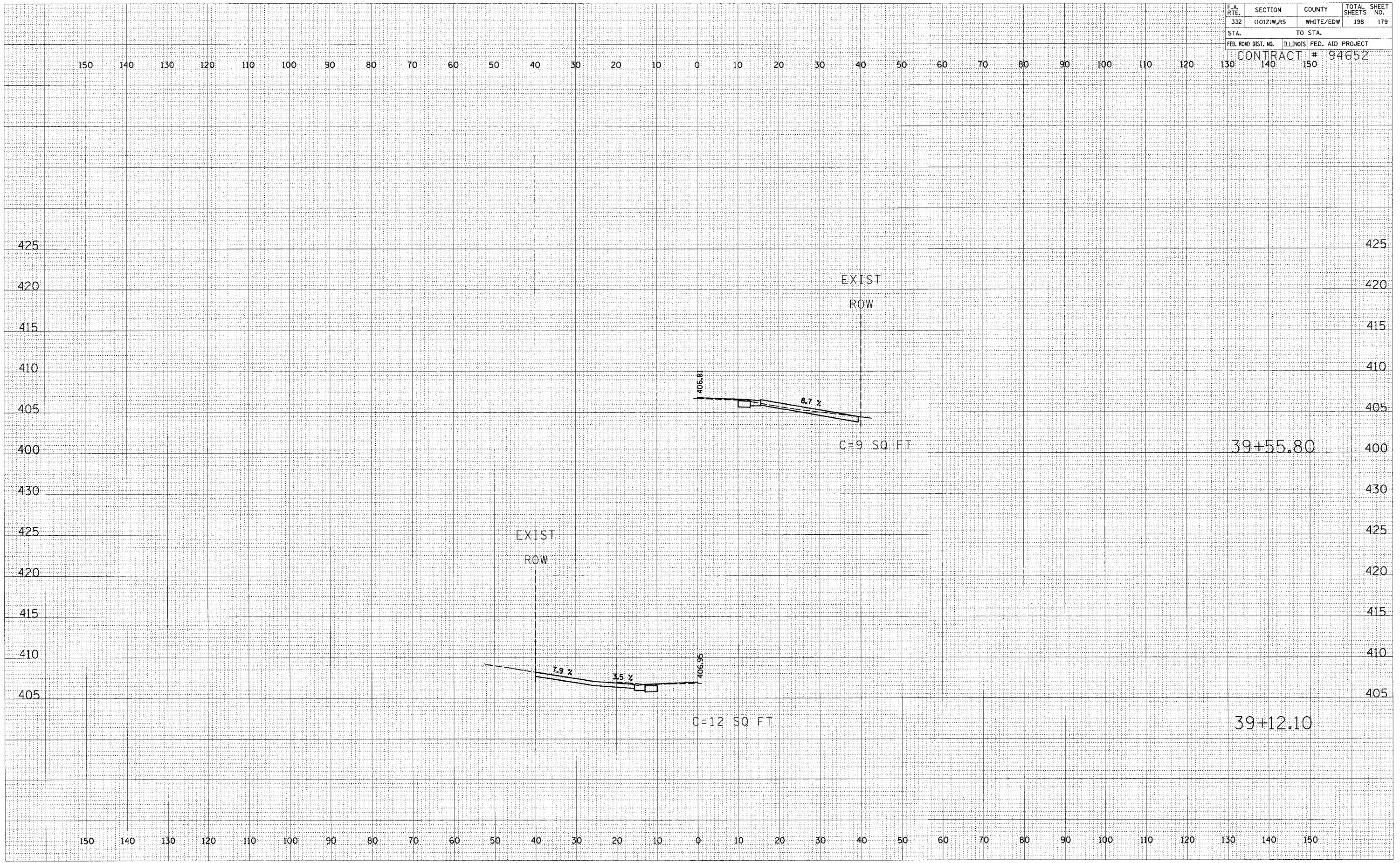


DATE	BY
SURVEYED	PLOTTED
FIELD BOOK	NOTE BOOK
AREAS CHECKED	

DATE	BY
SURVEYED	PLOTTED
FIELD BOOK	NOTE BOOK
AREAS CHECKED	

ENTRANCES

F.A. RTE. 332	SECTION (101Z)W,RS	COUNTY WHITE/EDW	TOTAL SHEETS 198	SHEET NO. 179
STA. 130	TO STA. 150		CONTRACT # 94652	
FED. ROAD DIST. NO.	ILLINOIS	FED. AID PROJECT		

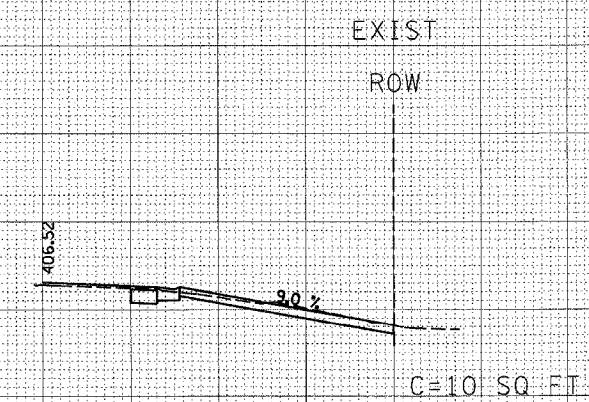
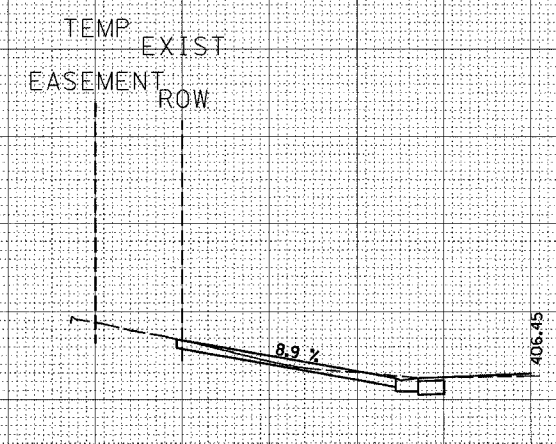


DATE	BY
DATE	BY
DATE	BY
DATE	BY
DATE	BY
DATE	BY

DATE	BY
DATE	BY
DATE	BY
DATE	BY
DATE	BY
DATE	BY

ENTRANCES

F.A. RTE.	SECTION	COUNTY	TOTAL SHEETS	SHEET NO.
332	(1012)W.RS	WHITE/EDW	198	180
STA.		TO STA.		
FED. ROAD DIST. NO.		ILLINOIS	FED. AID PROJECT	
130		140	150	
CONTRACT # 94652				

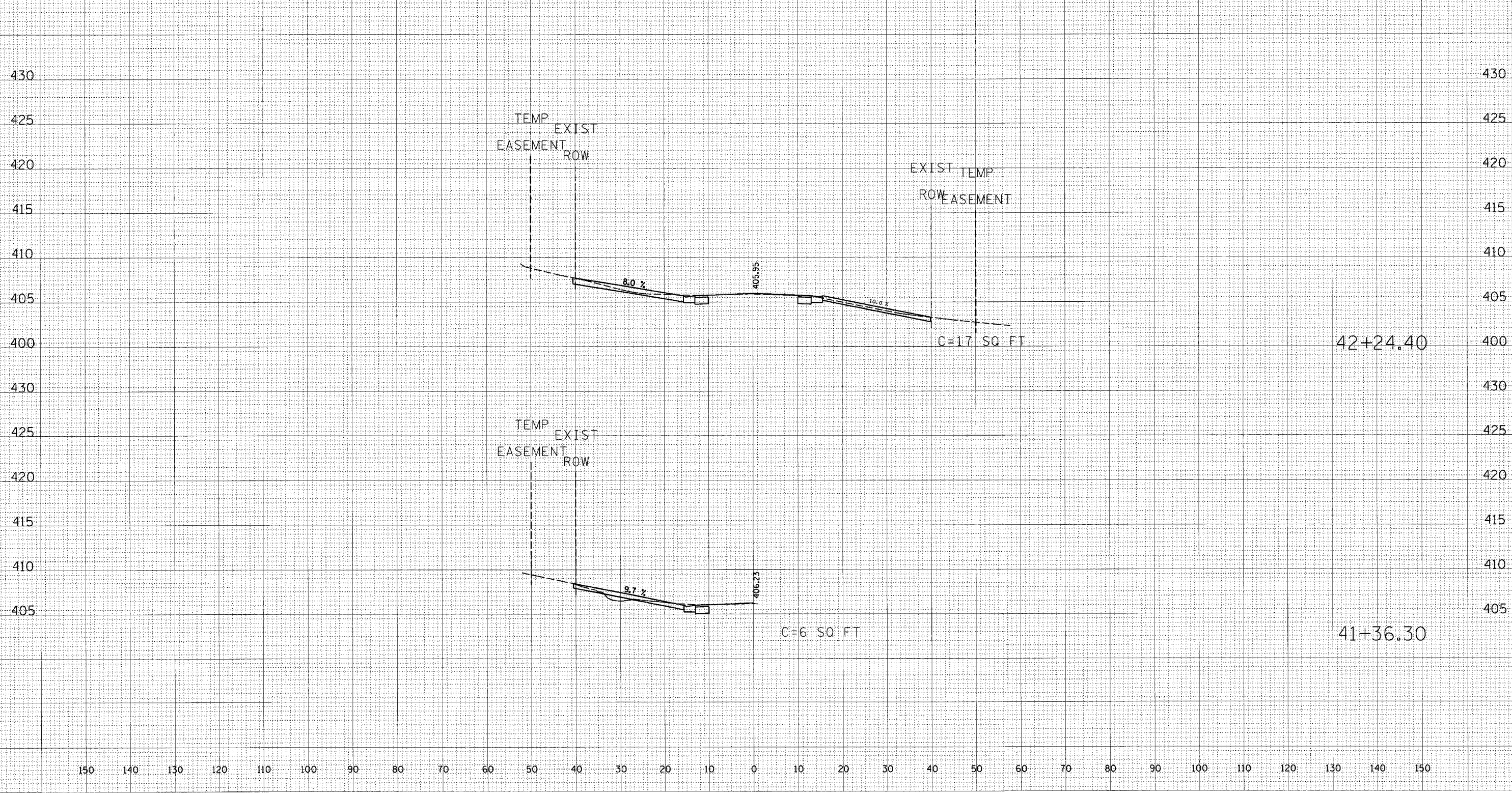


40+68.30

40+47.00

F.A. RTE.	SECTION	COUNTY	TOTAL SHEETS	SHEET NO.
332	(1012)W,RS	WHITE/EDW	198	181
STA.		TO STA.		
FED. ROAD DIST. NO.		ILLINOIS	FED. AID PROJECT	
		CONTRACT # 94652		

150 140 130 120 110 100 90 80 70 60 50 40 30 20 10 0 10 20 30 40 50 60 70 80 90 100 110 120 130 140 150



42+24.40

41+36.30

ENTRANCES

FINAL SURVEYED BY DATE
 SHIRLEY PLOTTED
 NOTE BOOK TEMPLATE
 NO. AREAS CHECKED

ORIGINAL SURVEYED BY DATE
 SHIRLEY PLOTTED
 NOTE BOOK TEMPLATE
 NO. AREAS CHECKED

150 140 130 120 110 100 90 80 70 60 50 40 30 20 10 0 10 20 30 40 50 60 70 80 90 100 110 120 130 140 150

F.A. RTE.	SECTION	COUNTY	TOTAL SHEETS	SHEET NO.
332	(1012)W,RS	WHITE/EDW	198	182
STA.		TO STA.		
FED. ROAD DIST. NO.		ILLINOIS	FED. AID PROJECT	
		CONTRACT # 94652		
	130	140	150	

150 140 130 120 110 100 90 80 70 60 50 40 30 20 10 0 10 20 30 40 50 60 70 80 90 100 110 120 130

425 425

420 420

415 415

410 410

405 405

400 400

430 430

425 425

420 420

415 415

410 410


405 405

150 140 130 120 110 100 90 80 70 60 50 40 30 20 10 0 10 20 30 40 50 60 70 80 90 100 110 120 130 140 150

BY	DATE
SURVEYED	PLOTTED
NOTE BOOK	AREAS CHECKED

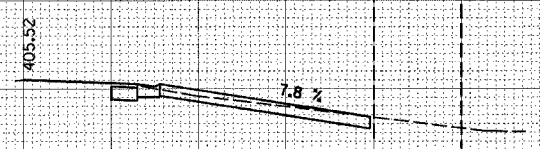
BY	DATE
SURVEYED	PLOTTED
NOTE BOOK	AREAS CHECKED

TEMP EXIST
EASEMENT ROW



43+58.70

EXIST TEMP
ROW EASEMENT



43+27.50

F.A. RTE.	SECTION	COUNTY	TOTAL SHEETS	SHEET NO.
332	(1012)W,RS	WHITE/EDW	198	183
STA.		TO STA.		
FED. ROAD DIST. NO.		ILLINOIS	FED. AID PROJECT	
		CONTRACT # 94652		
130	140	150		

150 140 130 120 110 100 90 80 70 60 50 40 30 20 10 0 10 20 30 40 50 60 70 80 90 100 110 120 130 140 150

425 425

420 420

415 415

410 410

405 405

425 425

420 420

415 415

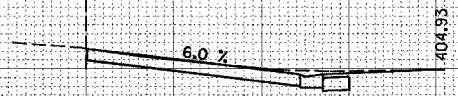
410 410

405 405

400 400

150 140 130 120 110 100 90 80 70 60 50 40 30 20 10 0 10 20 30 40 50 60 70 80 90 100 110 120 130 140 150


EXIST
ROW



C=15 SQ FT

45+40.20

EXIST TEMP
ROW EASEMENT



C=9 SQ FT

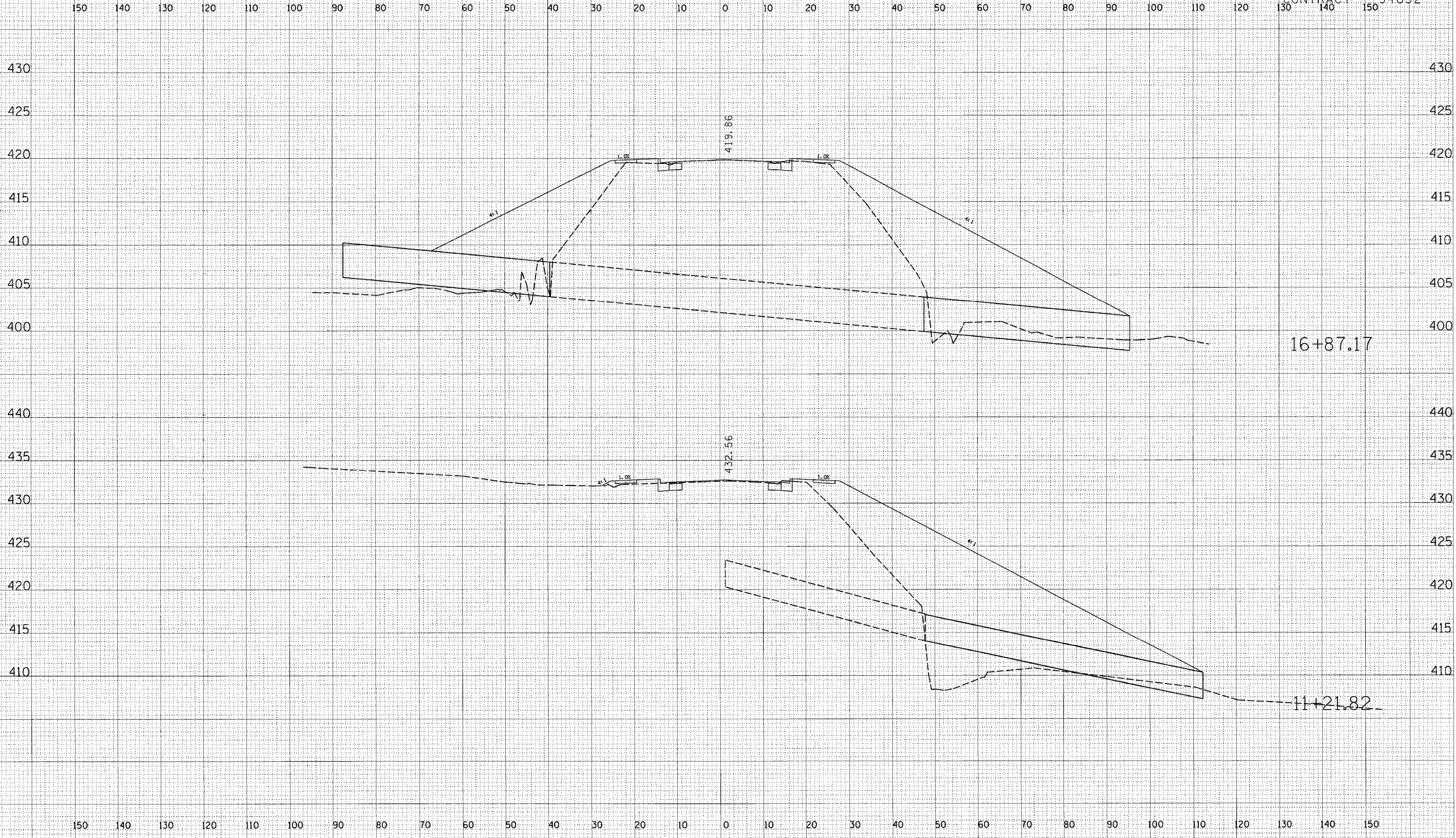
45+09.70

ENTRANCES

DATE	BY
SURVEYED	FLIPPED
NOTE BOOK	AREAS CHECKED
NO.	

DATE	BY
SURVEYED	FLIPPED
NOTE BOOK	AREAS CHECKED
NO.	

F.A.P. RTE.	SECTION	COUNTY	TOTAL SHEETS	SHEET NO.
332	(1012)W,RS	WHITE/EDWA	198	184
STA.		TO STA.		
FED. ROAD DIST. NO.	ILLINOIS	FED. AID PROJECT		
130	140	150	CONTRACT # 94652	



FINAL	SURVEYED	BY	DATE
SHEET	PLOTTED		
NOTE BOOK	TEMPLATE		
NO.	AREAS CHECKED		

ORIGINAL	SURVEYED	BY	DATE
SHEET	PLOTTED		
NOTE BOOK	TEMPLATE		
NO.	AREAS CHECKED		

BOX CULVERT EXTENSIONS

F.A.P. RTE.	SECTION	COUNTY	TOTAL SHEETS	SHEET NO.
332	(1012)W,RS	WHITE/EDWA	198	185
STA.		TO STA.		
FED. ROAD DIST. NO.		ILLINOIS	FED. AID PROJECT	
130		140	150	
CONTRACT # 94652				

150 140 130 120 110 100 90 80 70 60 50 40 30 20 10 0 10 20 30 40 50 60 70 80 90 100 110 120

405 405

400 400

395 395

390 390

28+00.09

405 405

400 400

395 395

23+91.50

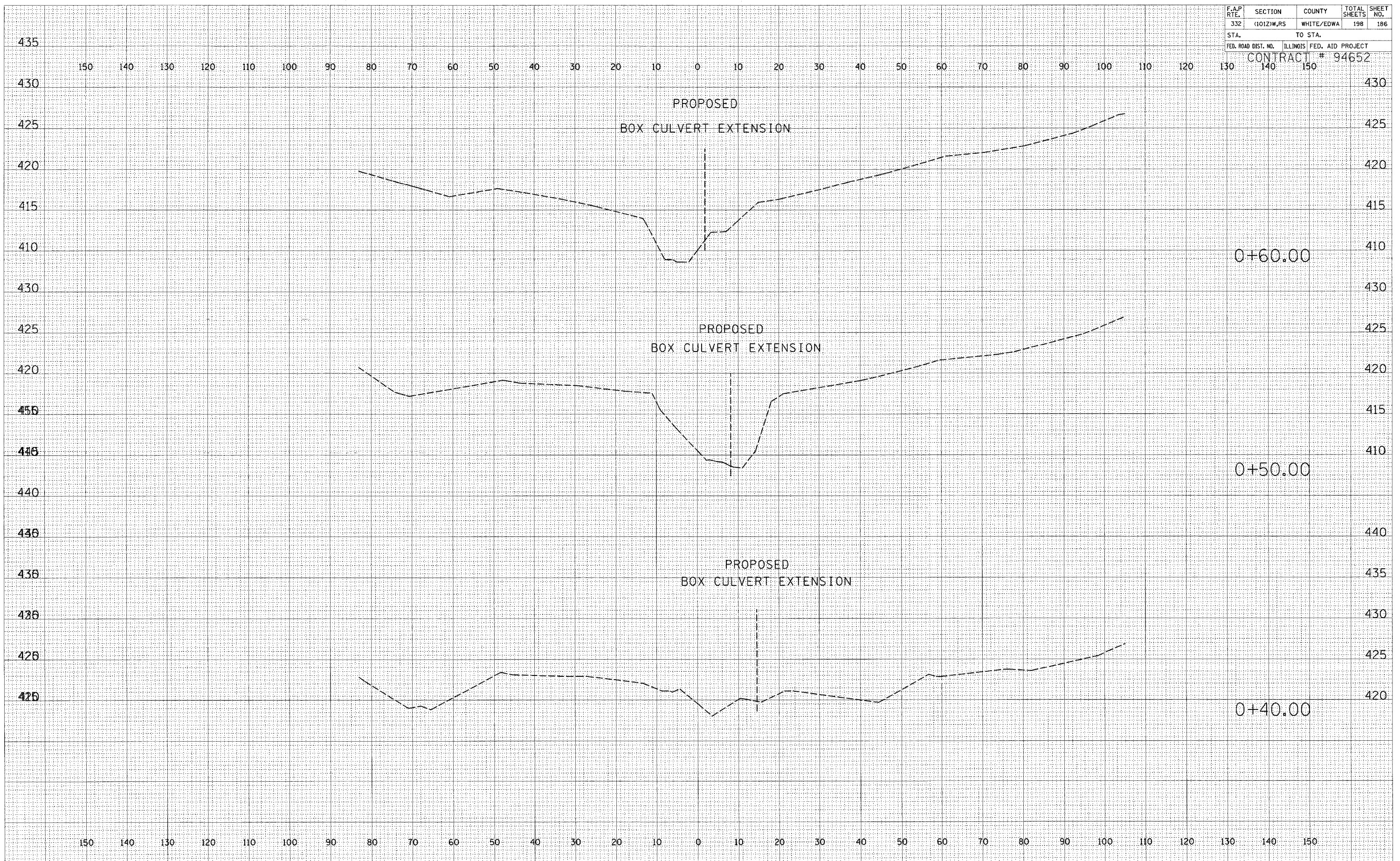
150 140 130 120 110 100 90 80 70 60 50 40 30 20 10 0 10 20 30 40 50 60 70 80 90 100 110 120 130 140 150

BOX CULVERT EXTENSIONS

FINAL SURVEY	SURVEYED	BY	DATE
NOTE BOOK	PLOTTED		
NO.	TEMPLATE		
	AREAS CHECKED		

ORIGINAL SURVEY	SURVEYED	BY	DATE
NOTE BOOK	PLOTTED		
NO.	TEMPLATE		
	AREAS CHECKED		

F.A.P. RTE.	SECTION	COUNTY	TOTAL SHEETS	SHEET NO.
332	(1012)W,RS	WHITE/EDWA	198	186
STA.		TO STA.		
FED. ROAD DIST. NO.		ILLINOIS	FED. AID PROJECT	
CONTRACT # 94652				



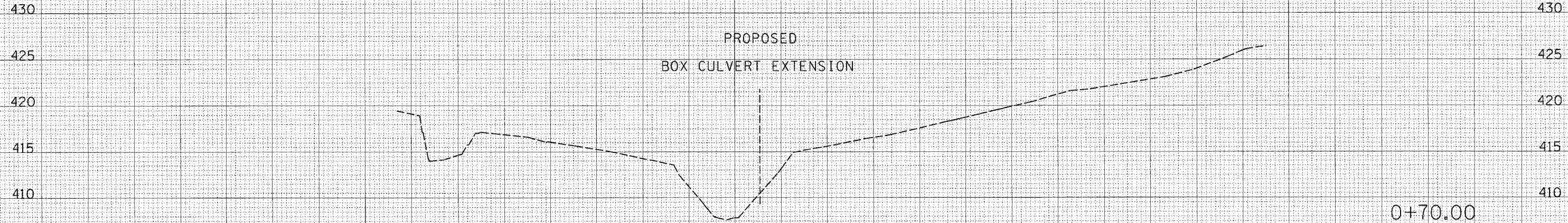
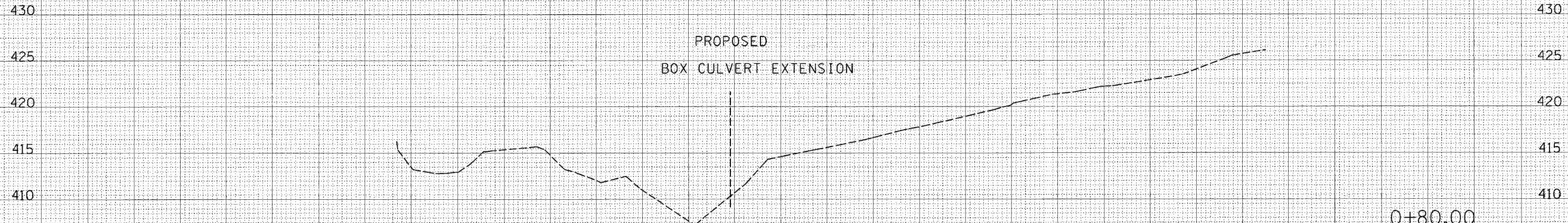
DATE _____
 BY _____
 SURVEYED _____
 PLOTTED _____
 TEMPLATE _____
 NOTE BOOK _____
 NO. _____
 AREAS CHECKED _____

DATE _____
 BY _____
 ORIGINAL SURVEY _____
 PLOTTED _____
 TEMPLATE _____
 NOTE BOOK _____
 NO. _____
 AREAS CHECKED _____

CHANNEL EXCAVATION

F.A.P. RTE.	SECTION	COUNTY	TOTAL SHEETS	SHEET NO.
332	(101Z)W.RS	WHITE/EDWA	198	187
STA.		TO STA.		
FED. ROAD DIST. NO.		ILLINOIS	FED. AID PROJECT	
		CONTRACT # 94652		
	130	140	150	

150 140 130 120 110 100 90 80 70 60 50 40 30 20 10 0 10 20 30 40 50 60 70 80 90 100 110 120 130



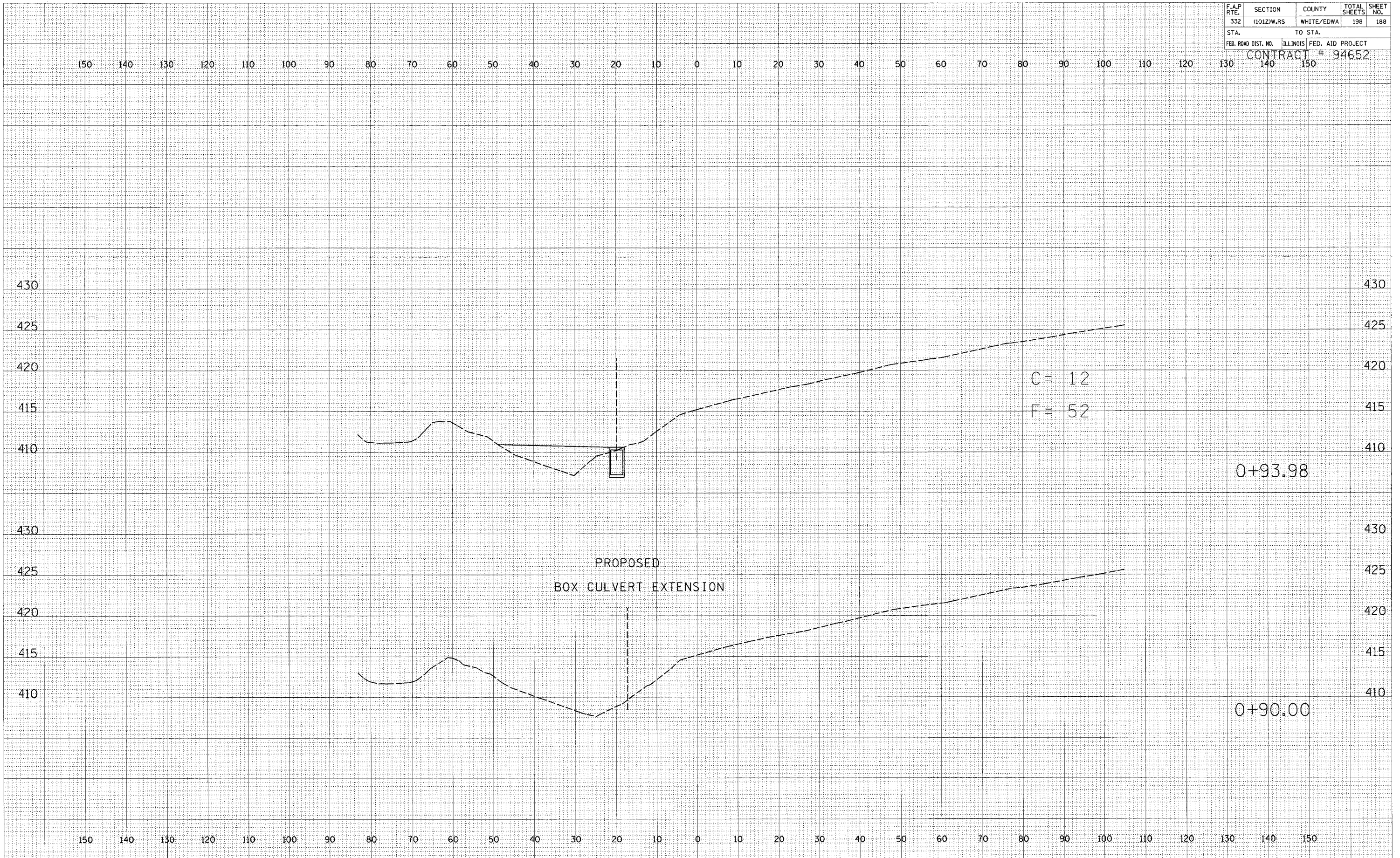
150 140 130 120 110 100 90 80 70 60 50 40 30 20 10 0 10 20 30 40 50 60 70 80 90 100 110 120 130 140 150

CHANNEL EXCAVATION

DATE	BY
SURVEYED	
PLOTTED	
TEMPLATE	
NOTE BOOK	
AREAS CHECKED	
NO.	

DATE	BY
SURVEYED	
PLOTTED	
TEMPLATE	
NOTE BOOK	
AREAS CHECKED	
NO.	

F.A.P. RTE.	SECTION	COUNTY	TOTAL SHEETS	SHEET NO.
332	(1012)W,RS	WHITE/EDWA	198	188
STA.	TO STA.			
FED. ROAD DIST. NO.	ILLINOIS	FED. AID PROJECT	CONTRACT # 94652	
140	150			

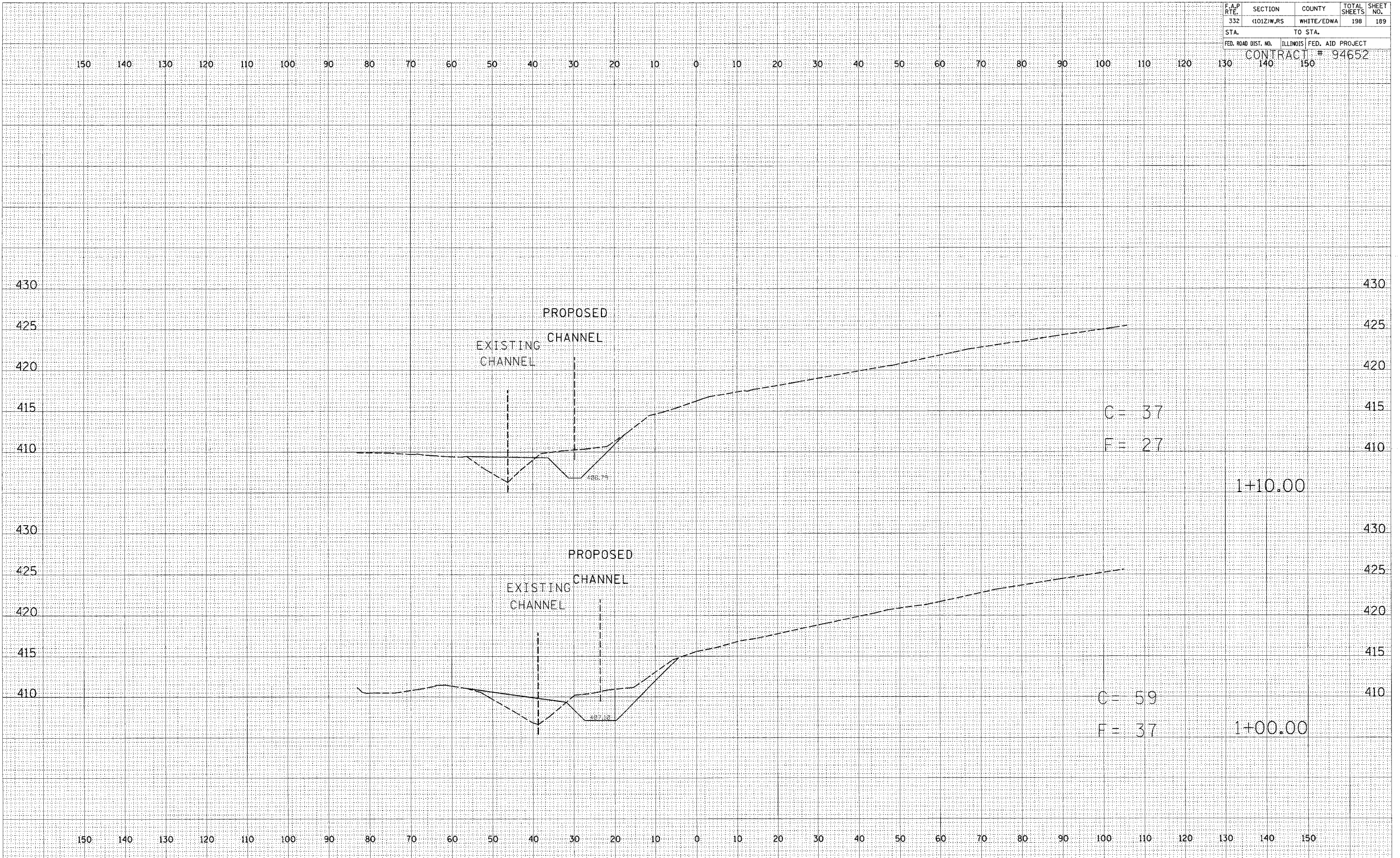


CHANNEL EXCAVATION

FINAL SURVEY	SURVEYED	BY	DATE
NOTE BOOK	PLOTTED		
NO.	TEMPLATE		
	AREAS CHECKED		

ORIGINAL SURVEY	SURVEYED	BY	DATE
NOTE BOOK	PLOTTED		
NO.	TEMPLATE		
	AREAS CHECKED		

F.A.P. RTE.	SECTION	COUNTY	TOTAL SHEETS	SHEET NO.
332	(1012)W,RS	WHITE/EDWA	198	189
STA.	TO STA.			
FED. ROAD DIST. NO.	ILLINOIS	FED. AID PROJECT	CONTRACT # 94652	
	140	150		

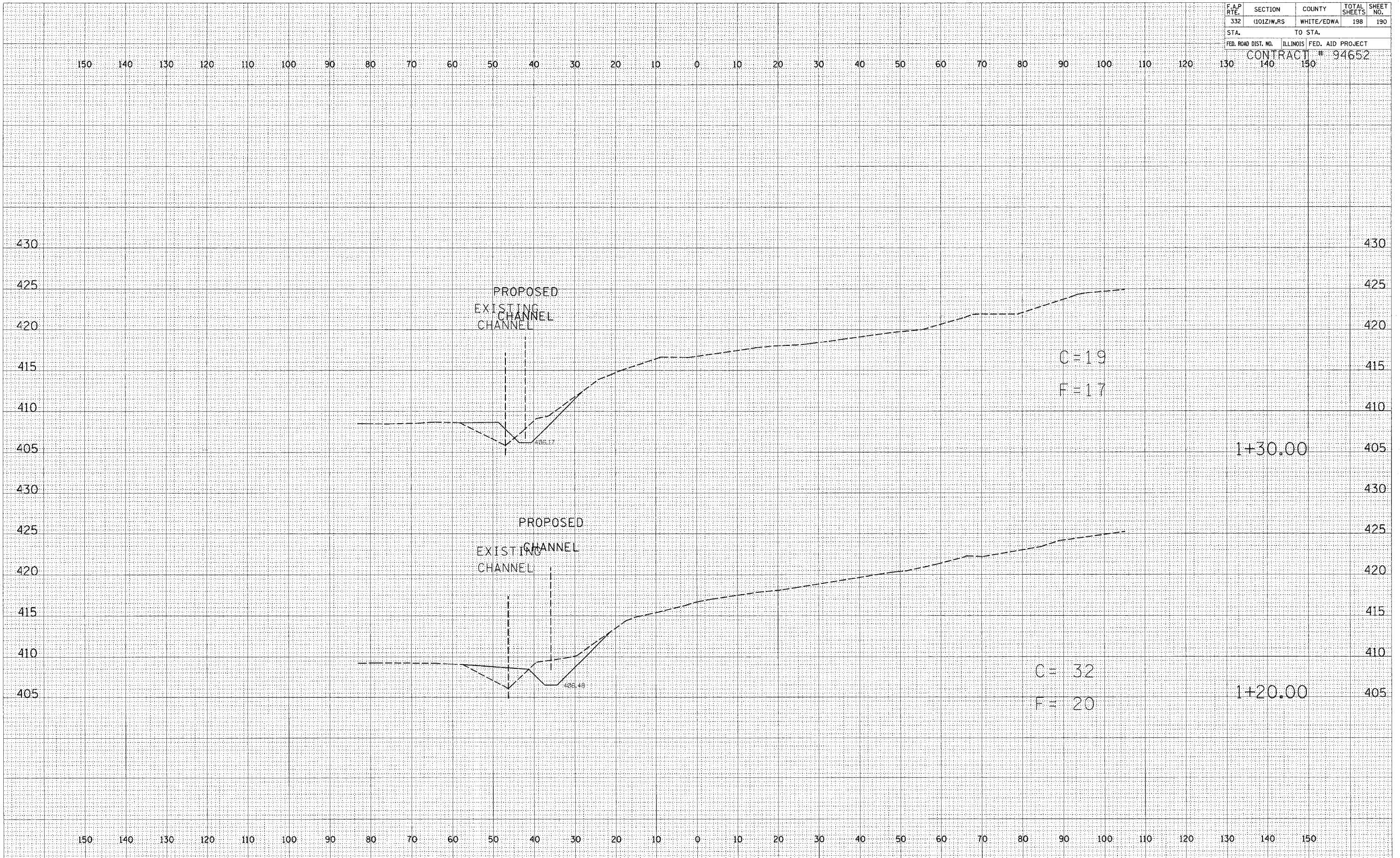


BY	DATE
FINAL SURVEY	SURVEYED
NOTE BOOK	FLOTTED
NO.	TEMPLATE
	AREAS CHECKED

BY	DATE
ORIGINAL SURVEY	SURVEYED
NOTE BOOK	FLOTTED
NO.	TEMPLATE
	AREAS CHECKED

CHANNEL EXCAVATION

F.A.P. RTE.	SECTION	COUNTY	TOTAL SHEETS	SHEET NO.
332	(1012)W.RS	WHITE/EDWA	198	190
STA.	TO STA.			
FED. ROAD DIST. NO.	ILLINOIS	FED. AID PROJECT		CONTRACT # 94652
	140	150		

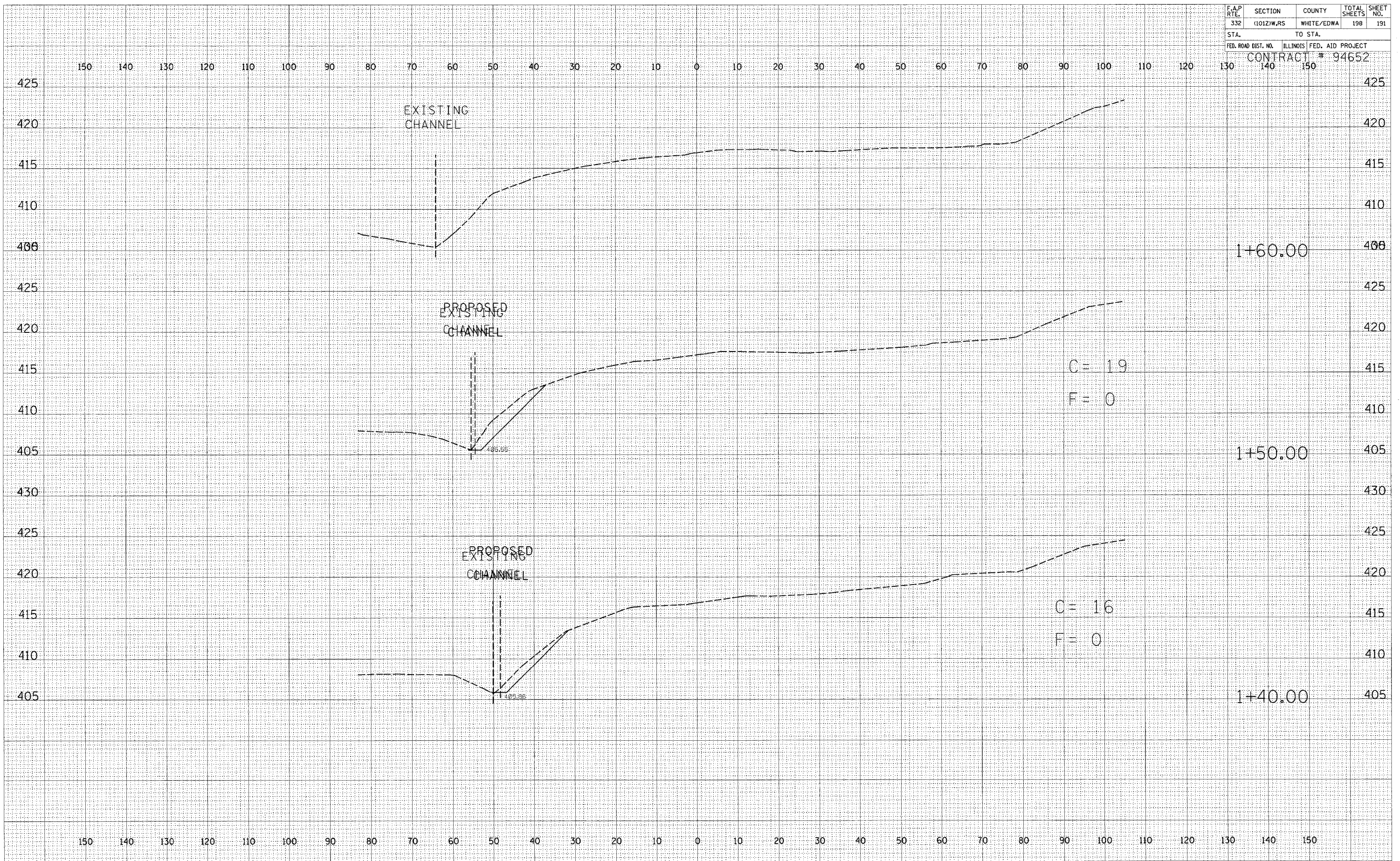


DATE
BY
SURVEYED
FLOTTED
NOTE BOOK
AREAS CHECKED

DATE
BY
SURVEYED
FLOTTED
NOTE BOOK
AREAS CHECKED

CHANNEL EXCAVATION

F.A.P. RTE.	SECTION	COUNTY	TOTAL SHEETS	SHEET NO.
332	(1012)W.RS	WHITE/EDWA	198	191
STA.	TO STA.		CONTRACT # 94652	
FED. ROAD DIST. NO.	ILLINOIS	FED. AID PROJECT		
130	140	150		

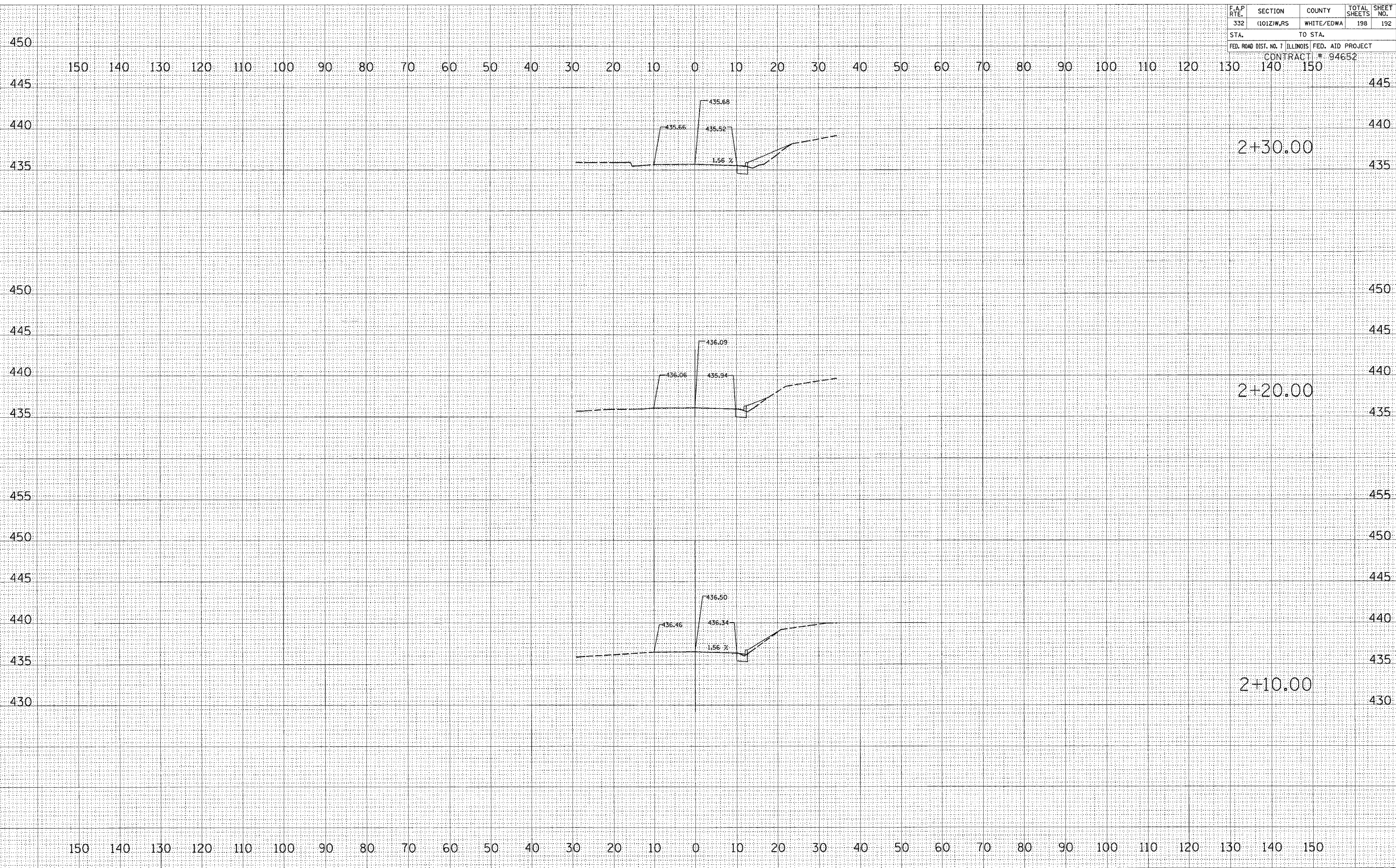


CHANNEL EXCAVATION

BY	DATE
FINAL SURVEY	SURVEYED
NOTE BOOK	TEMP. PLATE
NO.	AREAS CHECKED

BY	DATE
ORIGINAL SURVEY	SURVEYED
NOTE BOOK	TEMP. PLATE
NO.	AREAS CHECKED

F.A.P. RTE.	SECTION	COUNTY	TOTAL SHEETS	SHEET NO.
332	(101Z)W,RS	WHITE/EDWA	198	192
STA.		TO STA.		
FED. ROAD DIST. NO. 7		ILLINOIS	FED. AID PROJECT	
CONTRACT # 94652				



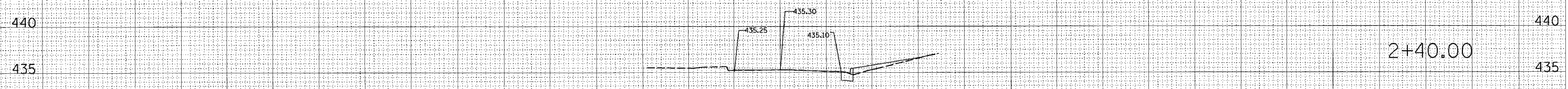
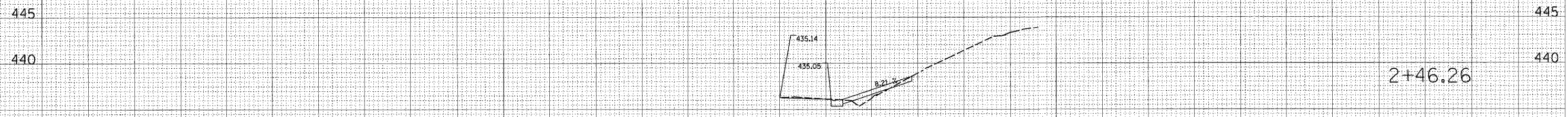
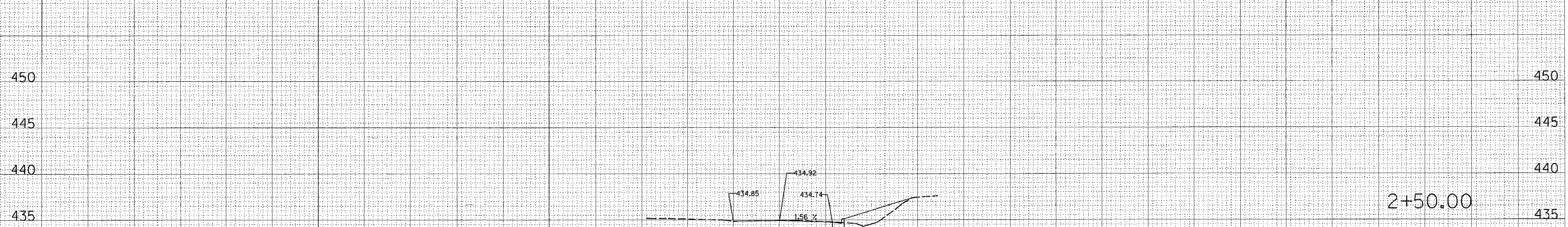
DIVISION STREET STATION 2+10 TO STATION 2+30

DATE	BY
SURVEYED	PLOTTED
TEMP. ATE	AS
NOTE BOOK	AREAS CHECKED
NO.	

DATE	BY
SURVEYED	PLOTTED
TEMP. ATE	AS
NOTE BOOK	AREAS CHECKED
NO.	

F.A.P. RTE.	SECTION	COUNTY	TOTAL SHEETS	SHEET NO.
332	1012W,RS	WHITE/EDWA	198	193
STA.		TO STA.		
FED. ROAD DIST. NO. 7 ILLINOIS FED. AID PROJECT				
CONTRACT # 94652				

150 140 130 120 110 100 90 80 70 60 50 40 30 20 10 0 10 20 30 40 50 60 70 80 90 100 110 120 130 140 150



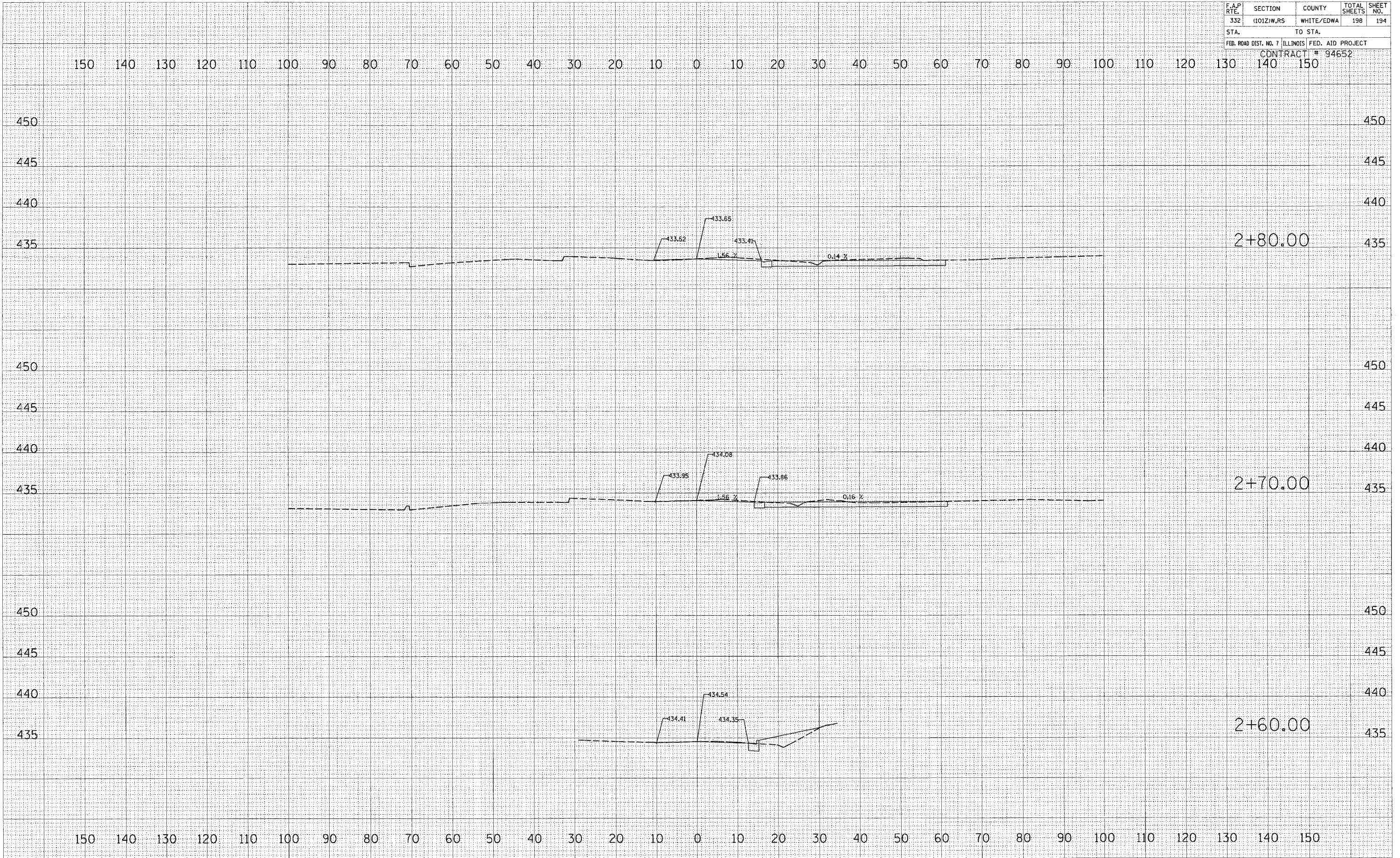
150 140 130 120 110 100 90 80 70 60 50 40 30 20 10 0 10 20 30 40 50 60 70 80 90 100 110 120 130 140 150

DIVISION STREET STATION 2+40 TO STATION 2+50

BY	DATE
FINISH SURVEY	
PLOTTED	
TEMPLATE	
NOTE BOOK	
AREAS CHECKED	

BY	DATE
ORIGINAL SURVEY	
PLOTTED	
TEMPLATE	
NOTE BOOK	
AREAS CHECKED	

F.A.P. NO.	SECTION	COUNTY	TOTAL SHEETS	SHEET NO.
332	(1012)W,RS	WHITE/EDWA	198	194
STA.		TO STA.		
FED. ROAD DIST. NO. 7		ILLINOIS	FED. AID PROJECT	
CONTRACT # 94652				

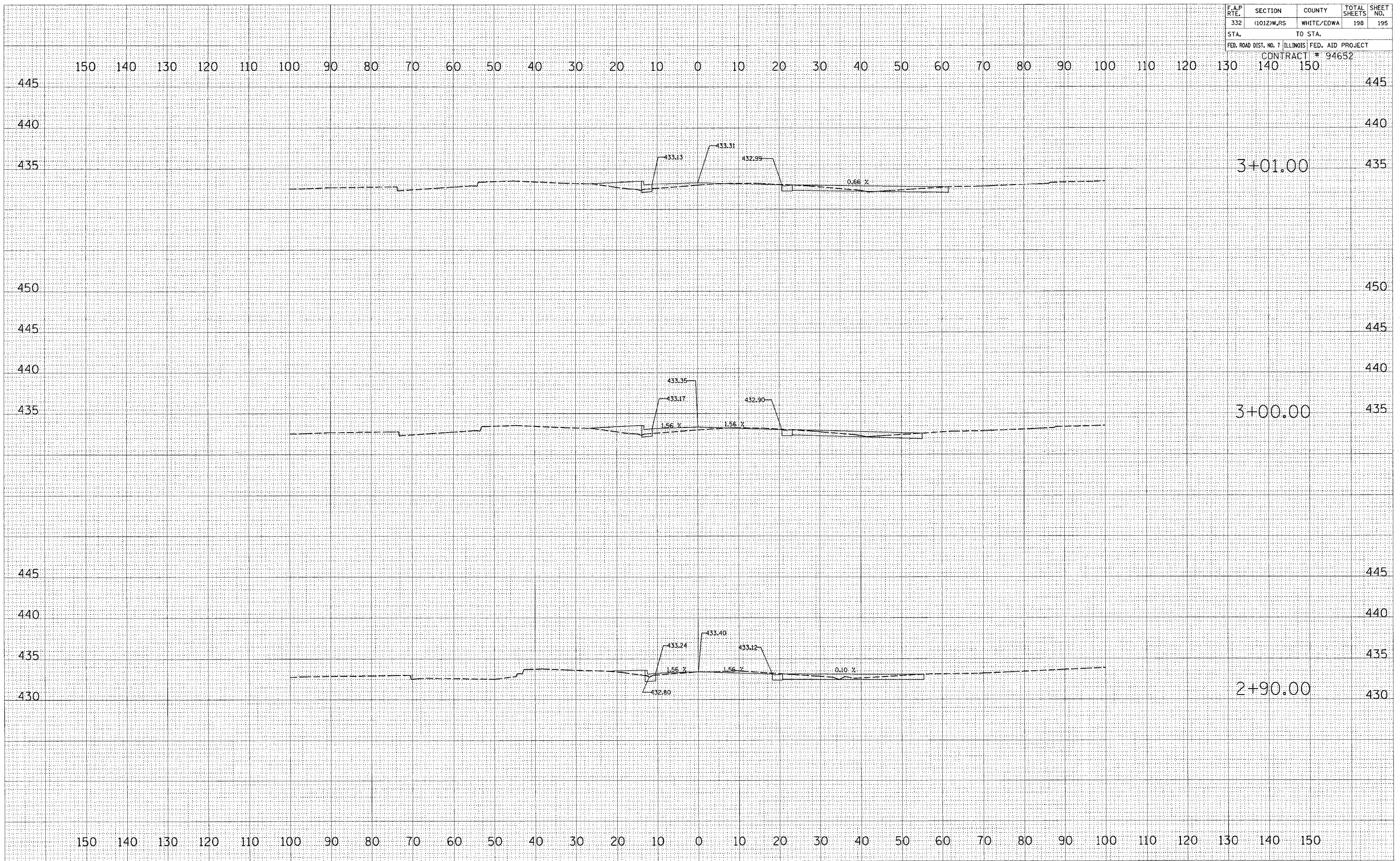


DIVISION STREET STATION 2+60 TO STATION 2+80

BY	DATE
FINAL SURVEYED	
SUBJECT PLOTTED	
NOTE BOOK TEMPLATE	
AREAS CHECKED	
NO.	

BY	DATE
ORIGINAL SURVEYED	
SUBJECT PLOTTED	
NOTE BOOK TEMPLATE	
AREAS CHECKED	
NO.	

F.A.P. RTE.	SECTION	COUNTY	TOTAL SHEETS	SHEET NO.
332	(1012)W,RS	WHITE/EDWA	198	195
STA.		TO STA.		
FED. ROAD DIST. NO. 7 (ILLINOIS)		FED. AID PROJECT		
CONTRACT # 94652				



DIVISION STREET STATION 2+90 TO STATION 3+01

DATE	BY
DATE	BY
DATE	BY

DATE	BY
DATE	BY
DATE	BY

DATE	BY
DATE	BY
DATE	BY

F.A.P. RTE.	SECTION	COUNTY	TOTAL SHEETS	SHEET NO.
332	11012W,RS	WHITE/EDWA	198	196
STA.	TO STA.			
FED. ROAD DIST. NO. 7 ILLINOIS FED. AID PROJECT			CONTRACT # 94652	

150 140 130 120 110 100 90 80 70 60 50 40 30 20 10 0 10 20 30 40 50 60 70 80 90 100 110 120 130 140 150

450 450

445 445

440 440

435 435

3+30.00



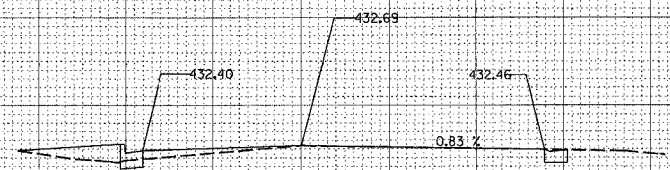
450 450

445 445

440 440

435 435

3+20.00



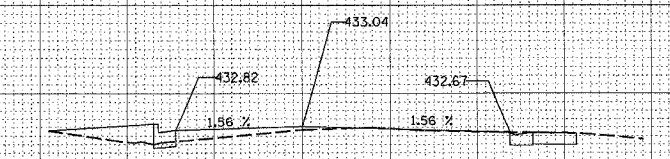
450 450

445 445

440 440

435 435

3+10.00



150 140 130 120 110 100 90 80 70 60 50 40 30 20 10 0 10 20 30 40 50 60 70 80 90 100 110 120 130 140 150

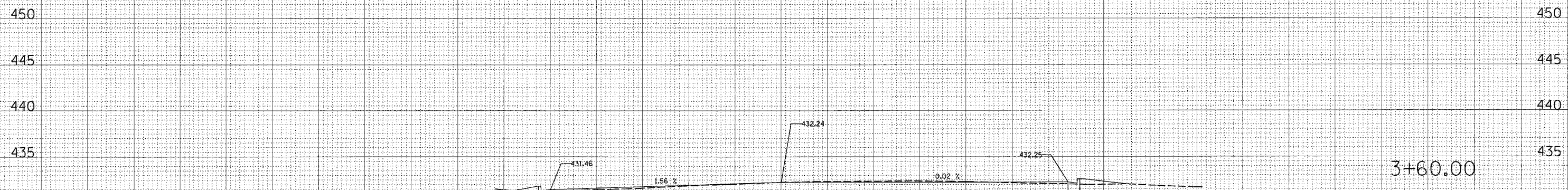
DIVISION STREET STATION 3+10 TO STATION 3+30

DATE	BY
SURVEYED	PLOTTED
NOTE BOOK	AREAS CHECKED
NO.	

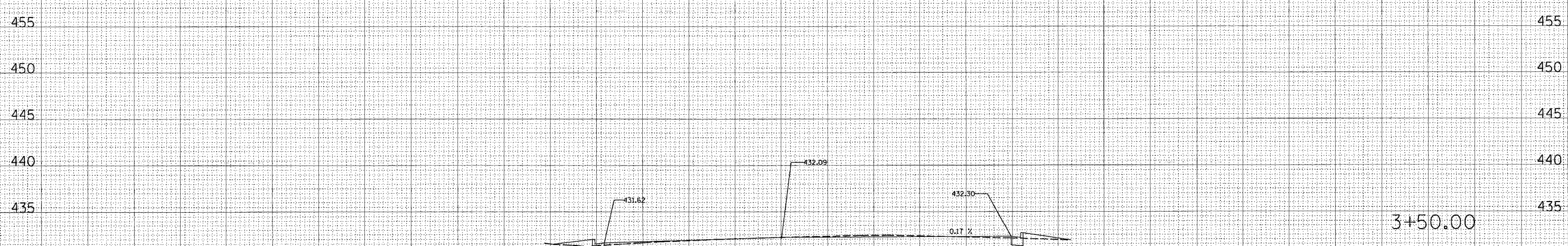
DATE	BY
SURVEYED	PLOTTED
NOTE BOOK	AREAS CHECKED
NO.	

F.A.P. RTE.	SECTION	COUNTY	TOTAL SHEETS	SHEET NO.
332	(101Z)W,RS	WHITE/EDWA	198	197
STA.		TO STA.		
FED. ROAD DIST. NO. 7		ILLINOIS FED. AID PROJECT		
CONTRACT # 94652				

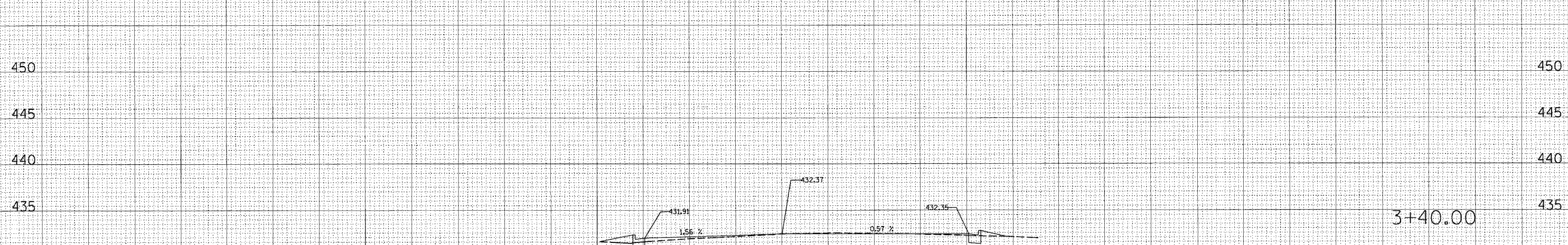
150 140 130 120 110 100 90 80 70 60 50 40 30 20 10 0 10 20 30 40 50 60 70 80 90 100 110 120 130 140 150



3+60.00



3+50.00



3+40.00

150 140 130 120 110 100 90 80 70 60 50 40 30 20 10 0 10 20 30 40 50 60 70 80 90 100 110 120 130 140 150

DIVISION STREET STATION 3+40 TO STATION 3+60

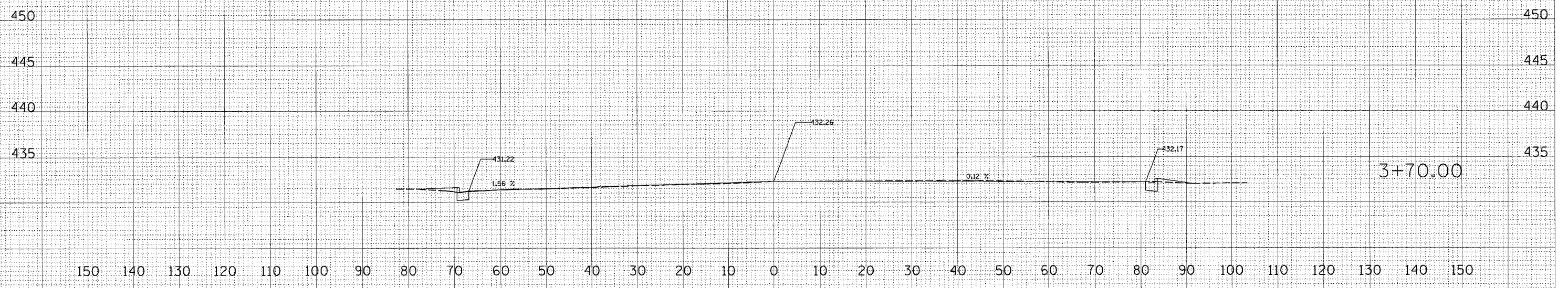
DATE	BY
DATE	BY
DATE	BY

DATE	BY
DATE	BY
DATE	BY

DATE	BY
DATE	BY
DATE	BY

F.A.P. RTE.	SECTION	COUNTY	TOTAL SHEETS	SHEET NO.
332	(1012)W,RS	WHITE/EDWA	198	198
STA.		TO STA.		
FED. ROAD DIST. NO. 7		ILLINOIS FED. AID PROJECT		
CONTRACT # 94652				

150 140 130 120 110 100 90 80 70 60 50 40 30 20 10 0 10 20 30 40 50 60 70 80 90 100 110 120 130 140 150



DIVISION STREET STATION 3+70

DATE	BY
DATE	BY
DATE	BY
DATE	BY

DATE	BY
DATE	BY
DATE	BY
DATE	BY