FAP RTE.	SECTION	COUNTY	TOTAL SHEETS	SHEET NO.
332	(101Z)W,RS	WHITE/ EDWARDS	198	66
FED. ROAD DIST. NO. 7	ILLINOIS	FED. AID PROJECT NO.		

CONTRACT NO. 94652

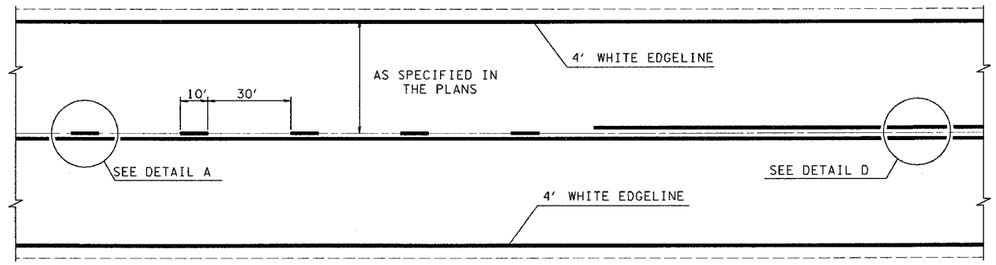

TYPICAL CENTERLINE, NO PASSING ZONE LINE (NPZ) & EDGELINE MARKINGS

2-LANE PAVEMENT

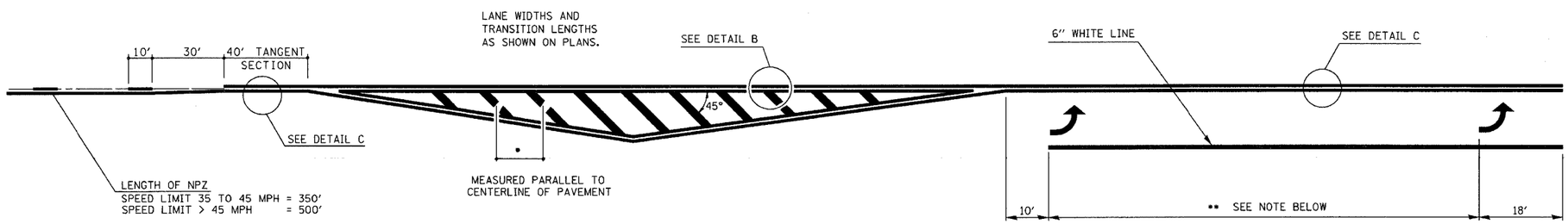

•DIAGONAL SPACING

SPEED LIMIT	< 30 MPH	= 15'
SPEED LIMIT	30 TO 45 MPH	= 20'
SPEED LIMIT	> 45 MPH	= 30'

** PLACE THE FIRST ARROW EVEN WITH THE BEGINNING OF THE TURN BAY. PLACE ANOTHER ARROW 18' BACK FROM THE STOP BAR. IF REQUIRED, ADD ADDITIONAL ARROWS TO MAINTAIN A MAXIMUM OF 80' SPACING.

NOTES:

1. OMIT EDGELINE THRU SIDE ROADS.
2. TAPER RATES, LANE WIDTHS, AND STORAGE LENGTHS AS SHOWN ON THE PLANS.
3. WHEN MEDIANS ARE PRESENT, PLACE A SINGLE YELLOW STRIPE AROUND ITS PERIMETER.

DETAIL A

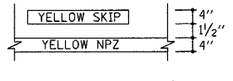

DETAIL B

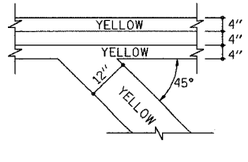

DETAIL C

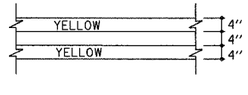

DETAIL D

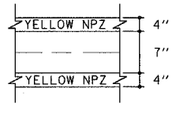

NOT TO SCALE

REVISIONS	
NAME	DATE
MMO	12-99
DRM	08-04

ILLINOIS DEPARTMENT OF TRANSPORTATION

TYPICAL APPLICATON OF PAVEMENT MARKINGS

SCALE: VERT. HORIZ. DRAWN BY

DATE ISSUED: 05-06-96 CHECKED BY

1 2 3 4 5 6 7 8 9 1/31/2005
1 2 3 4 5 6 7 8 9 0 1 2 3 4 5 6 7 8 9 c:\projects\94652db\d0210lpa.dgn
19 20 21 22 23 24 25 26 27 MMO REV. 05-06-96
28 29 30 31 32 33 34 35
37 38 39 40 41 42 43 44 45
46 47 48 49 50 51 52 53 54
55 56 57 58 59 60 61 62 63
EPMD

c:\projects\94652db\d0210lpa.dgn
steffenmk "+" _DATE_