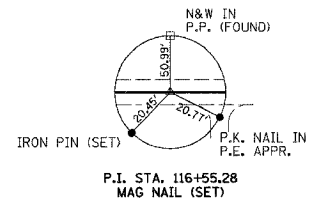


THOMAS HOUGH  
W 1/2, NE 1/4, SEC 34, T. 12 N., R. 6 W., 3RD P.M.

ROBERT & ROSELLA ADAMS  
NE 1/4, SEC 34, T. 12 N., R. 6 W., 3RD P.M.

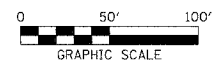
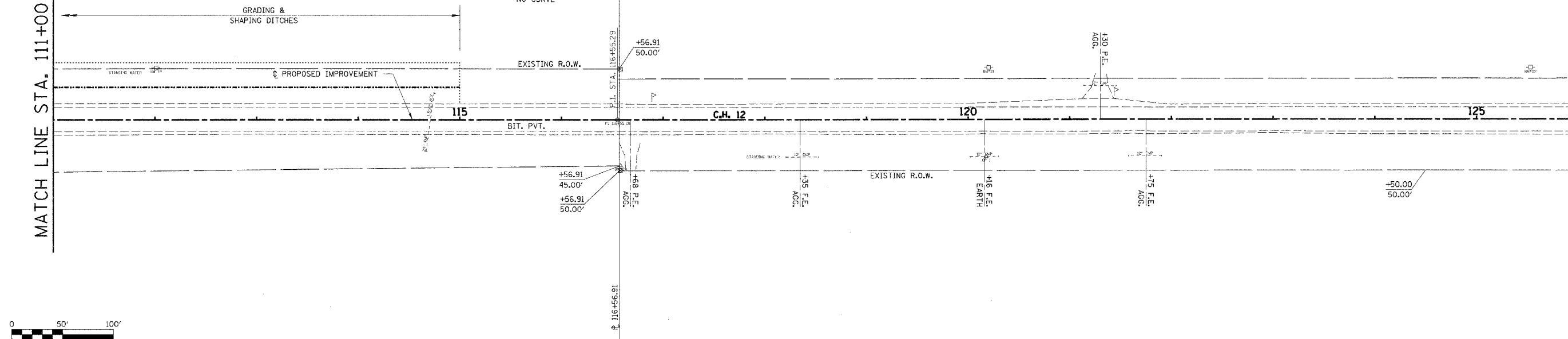
CH	SECTION	COUNTY	TOTAL SHEETS	SHEET NO.
12	00-00075-00-PV	MACOUPIN	37	18
STA. 111+00.00 TO STA. 126+00.00				
FED. ROAD DIST. NO.			ILLINOIS	FED. AID PROJECT



**CURVE DATA**  
P.I. STA. 116+55.29  
 $\Delta = 0^\circ 02' 39''$  (LT)  
NO CURVE

MATCH LINE STA. 111+00

MATCH LINE STA. 126+00



ROBERT & ROSELL A. ADAMS  
W 1/2, SE 1/4, SEC 34, T. 12 N., R. 6 W., 3RD P.M.

F DONALD MAC MURDO  
NE 1/4, SE 1/4, SEC 34, T. 12 N., R. 6 W., 3RD P.M.



DATE	BY
DESIGNED	PLANNED
CHECKED	CHECKED
NOTED	NOTED
NO. 1000000000	NO. 1000000000

DATE	BY
GRADES CHECKED	GRADES CHECKED
PLANNING	PLANNING
NO. 1000000000	NO. 1000000000