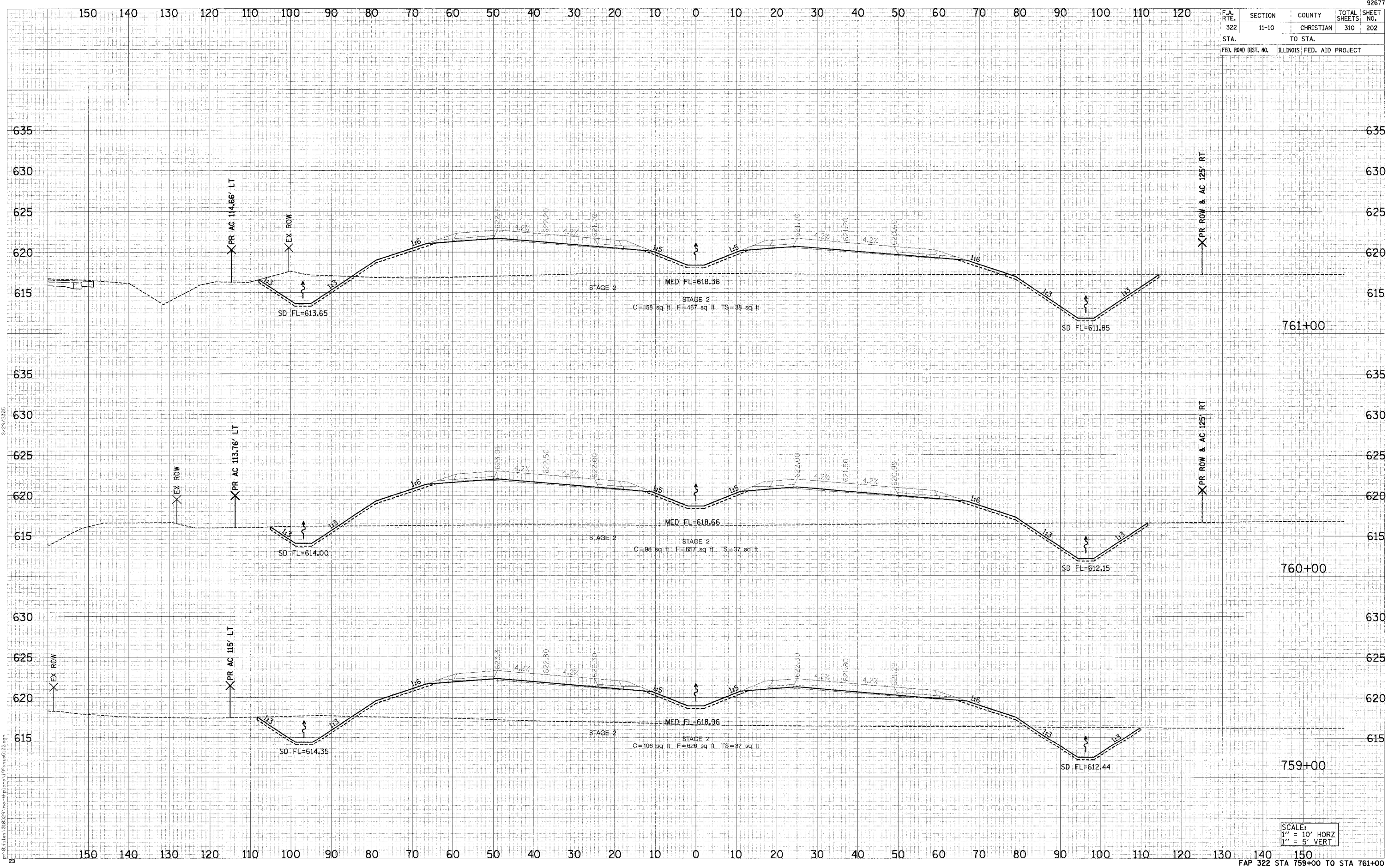


F.A. RTE.	SECTION	COUNTY	TOTAL SHEETS	SHEET NO.
322	11-10	CHRISTIAN	310	202
STA.		TO STA.		
FED. ROAD DIST. NO.		ILLINOIS FED. AID PROJECT		

DATE	BY
DATE	BY
DATE	BY

DATE	BY
DATE	BY
DATE	BY

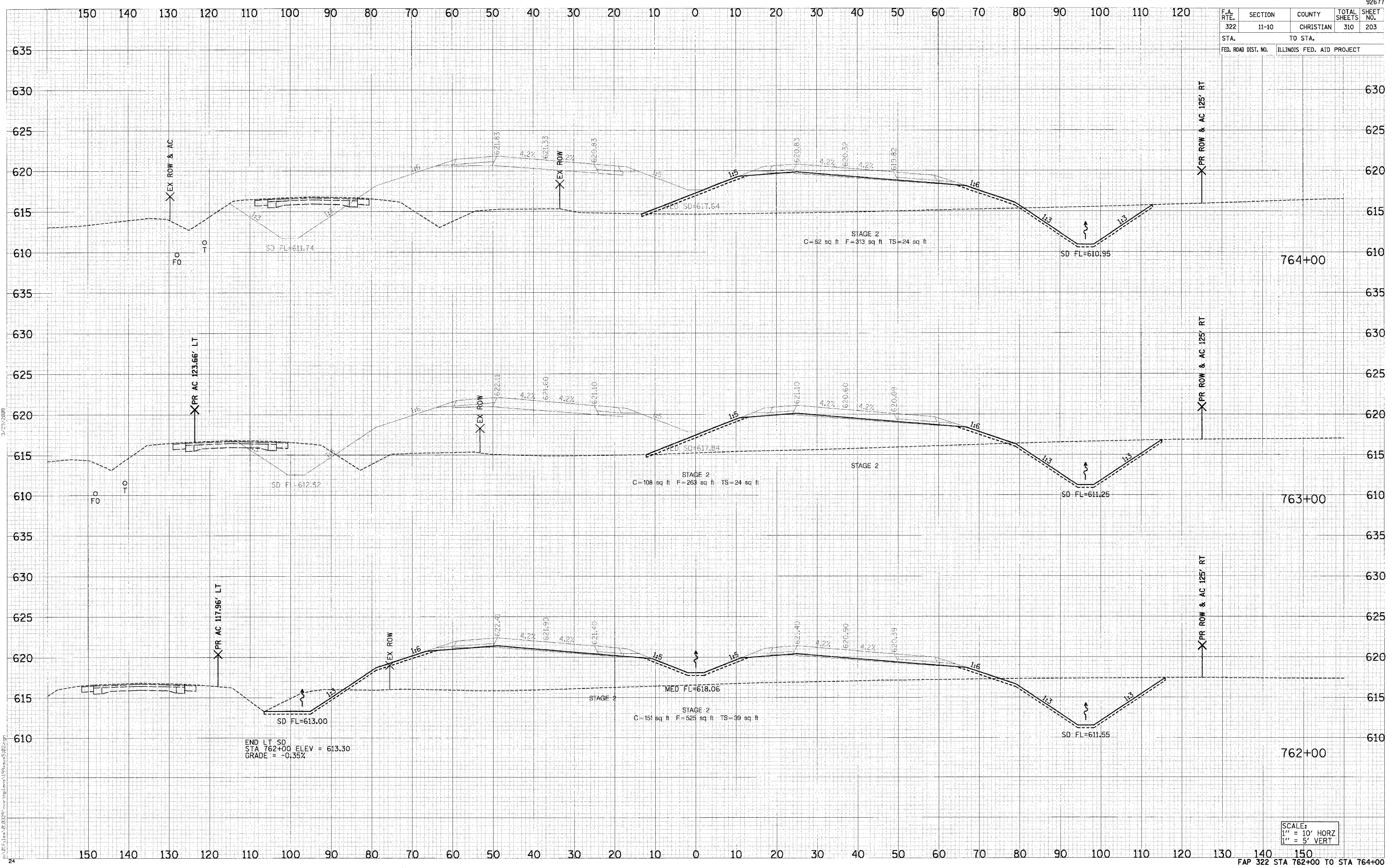


SCALE:
 1" = 10' HORZ
 1" = 5' VERT

F.A. RTE.	SECTION	COUNTY	TOTAL SHEETS	SHEET NO.
322	11-10	CHRISTIAN	310	203
STA.		TO STA.		
FED. ROAD DIST. NO.		ILLINOIS FED. AID PROJECT		

DATE	BY
DATE	BY
DATE	BY
DATE	BY
DATE	BY

DATE	BY
DATE	BY
DATE	BY
DATE	BY
DATE	BY



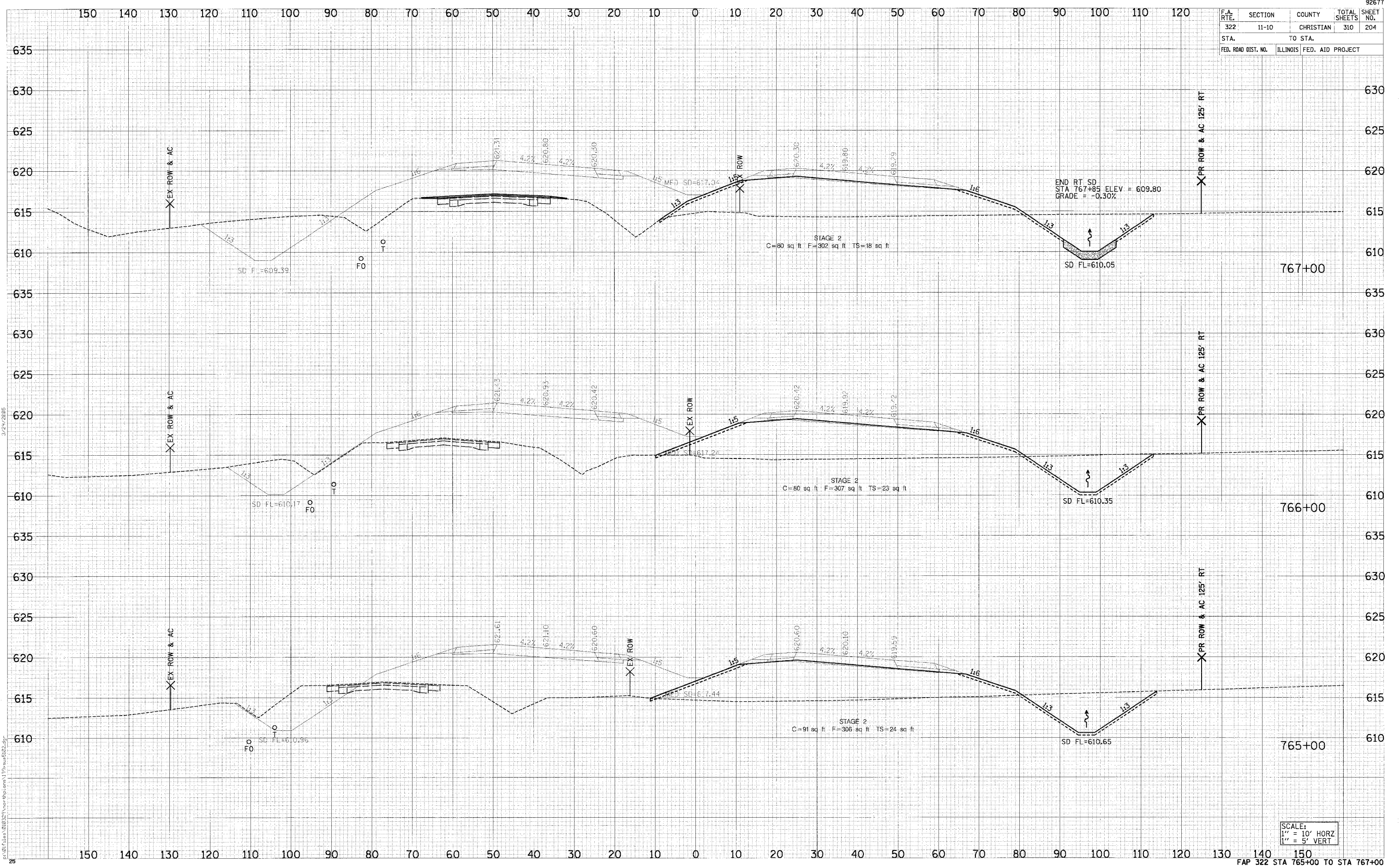
END LT SD
 STA 762+00 ELEV = 613.30
 GRADE = -0.35%

SCALE:
 1" = 10' HORIZ
 1" = 5' VERT

F.A. RTE.	SECTION	COUNTY	TOTAL SHEETS	SHEET NO.
322	11-10	CHRISTIAN	310	204
STA.		TO STA.		
FED. ROAD DIST. NO.		ILLINOIS FED. AID PROJECT		

BY	DATE
FINAL SURVEY	
MAP A-E	
NOTE BOOK	
AREAS CHECKED	
NO.	

BY	DATE
ORIGINAL SURVEY	
MAP A-E	
NOTE BOOK	
AREAS CHECKED	
NO.	

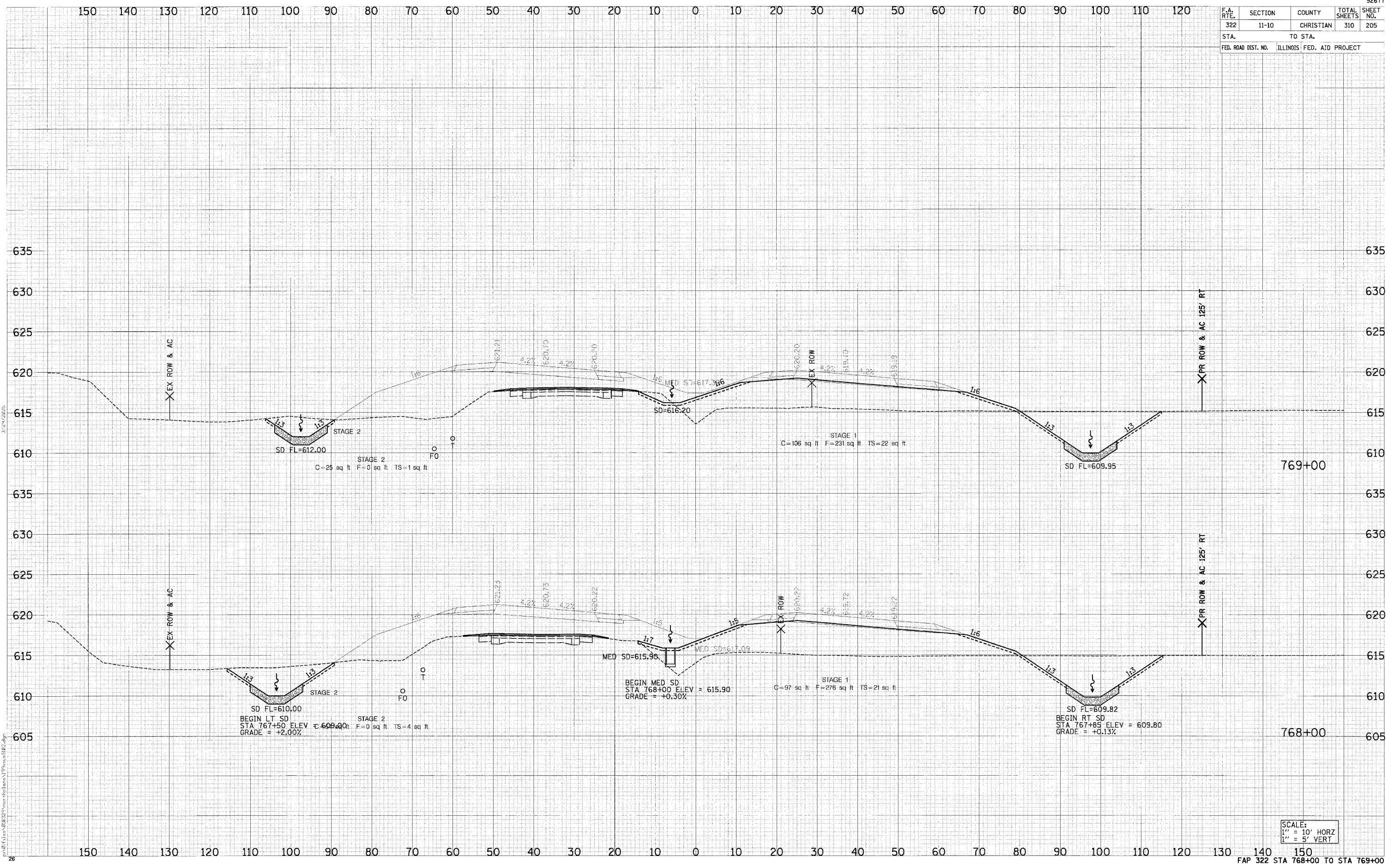


SCALE:
 1" = 10' HORIZ
 1" = 5' VERT

F.A. RTE.	SECTION	COUNTY	TOTAL SHEETS	SHEET NO.
322	11-10	CHRISTIAN	310	205
STA.		TO STA.		
FED. ROAD DIST. NO.		ILLINOIS FED. AID PROJECT		

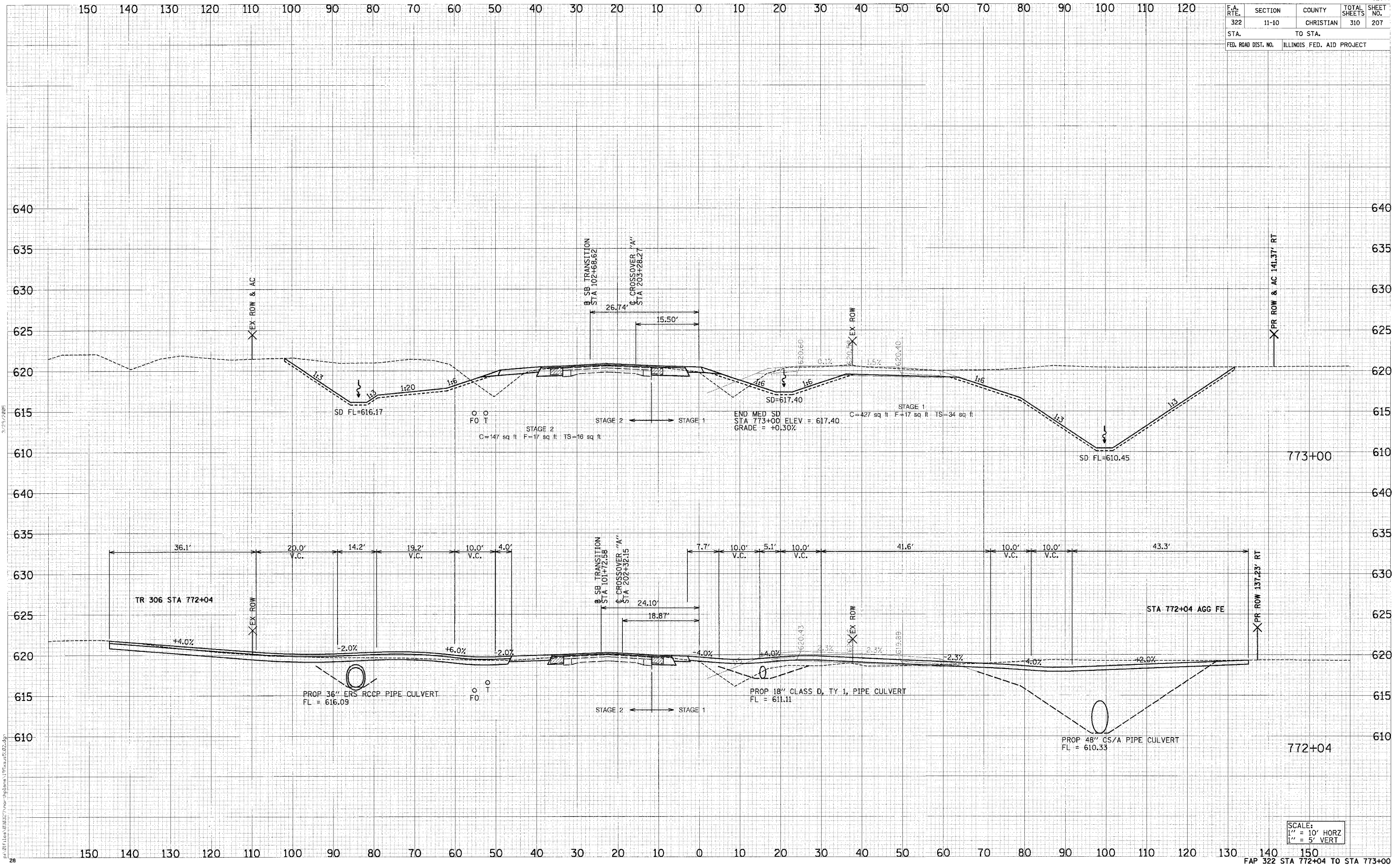
DATE	BY
DATE	BY
DATE	BY

DATE	BY
DATE	BY
DATE	BY



SCALE:
 1" = 10' HORZ
 1" = 5' VERT

F.A. RITE	SECTION	COUNTY	TOTAL SHEETS	SHEET NO.
322	11-10	CHRISTIAN	310	207
STA.		TO STA.		
FED. ROAD DIST. NO.		ILLINOIS FED. AID PROJECT		



DATE	BY
DATE	BY
DATE	BY
DATE	BY

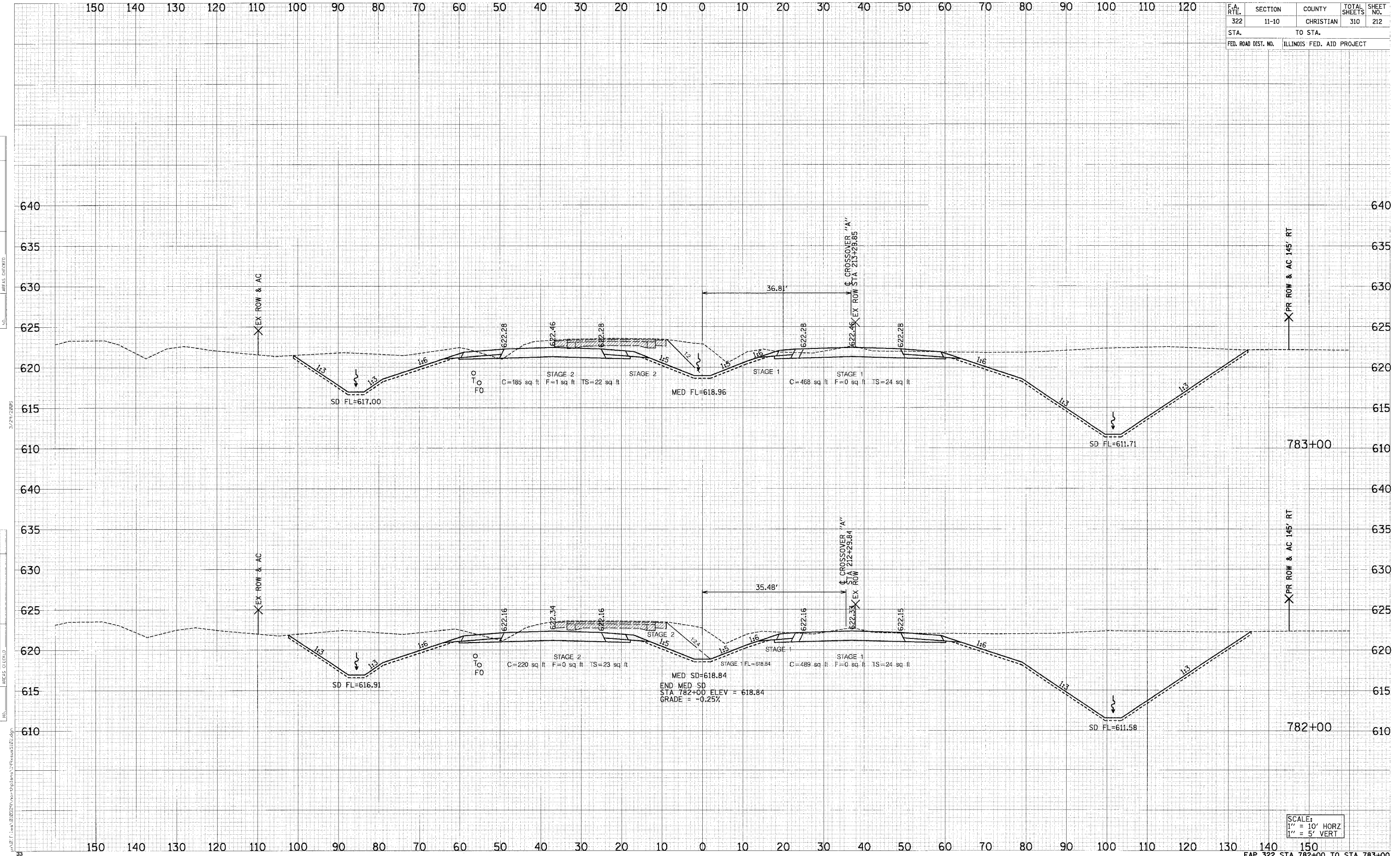
DATE	BY
DATE	BY
DATE	BY
DATE	BY

SCALE:
 1" = 10' HORZ
 1" = 5' VERT

F.A. RTE.	SECTION	COUNTY	TOTAL SHEETS	SHEET NO.
322	11-10	CHRISTIAN	310	212
STA.		TO STA.		
FED. ROAD DIST. NO.		ILLINOIS FED. AID PROJECT		

DATE	BY
DATE	BY

DATE	BY
DATE	BY

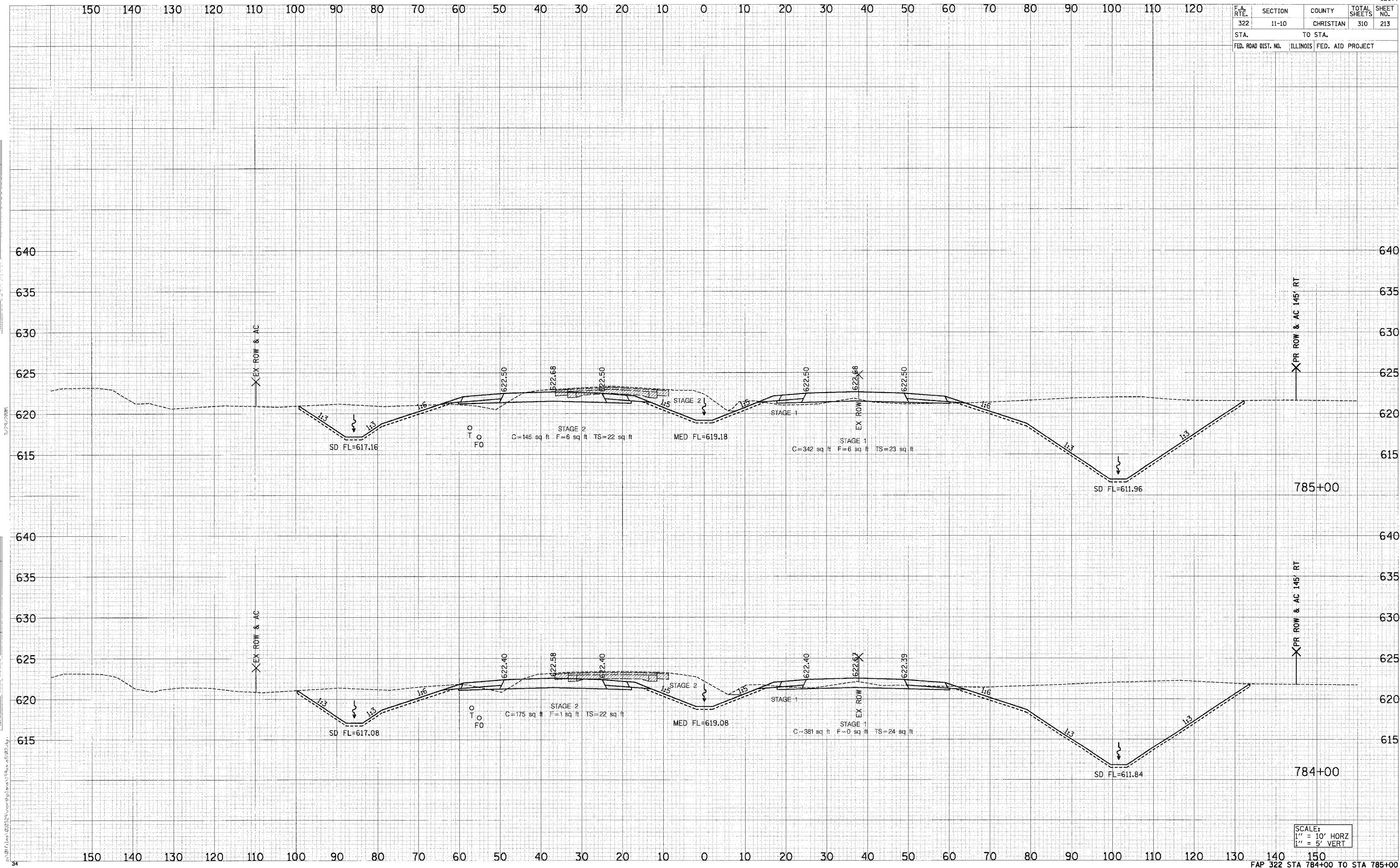


SCALE:
 1" = 10' HORZ
 1" = 5' VERT

F.A. RTE.	SECTION	COUNTY	TOTAL SHEETS	SHEET NO.
322	11-10	CHRISTIAN	310	213
STA.		TO STA.		
FED. ROAD DIST. NO.		ILLINOIS FED. AID PROJECT		

FINAL SURVEY	BY	DATE
NOTED BOOK		
AREAS CHECKED		

ORIGINAL SURVEY	BY	DATE
NOTED BOOK		
AREAS CHECKED		

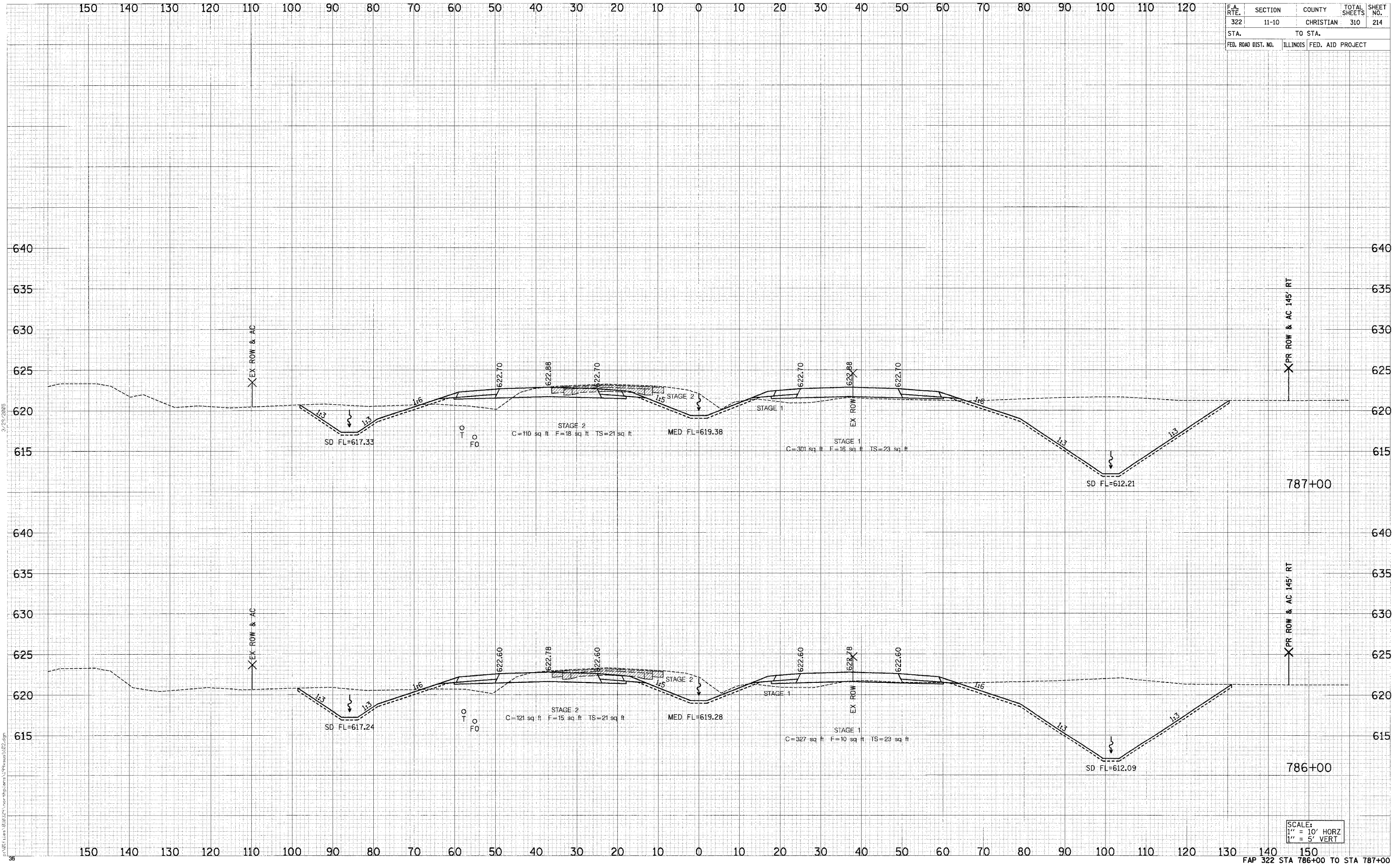


SCALE:
 1" = 10' HORZ
 1" = 5' VERT

F.A. RTE.	SECTION	COUNTY	TOTAL SHEETS	SHEET NO.
322	11-10	CHRISTIAN	310	214
STA.		TO STA.		
FED. ROAD DIST. NO.		ILLINOIS FED. AID PROJECT		

DATE	
BY	
FILED	
SURVEY	
NOTE BOOK	
AREAS CHECKED	

DATE	
BY	
FILED	
SURVEY	
NOTE BOOK	
AREAS CHECKED	

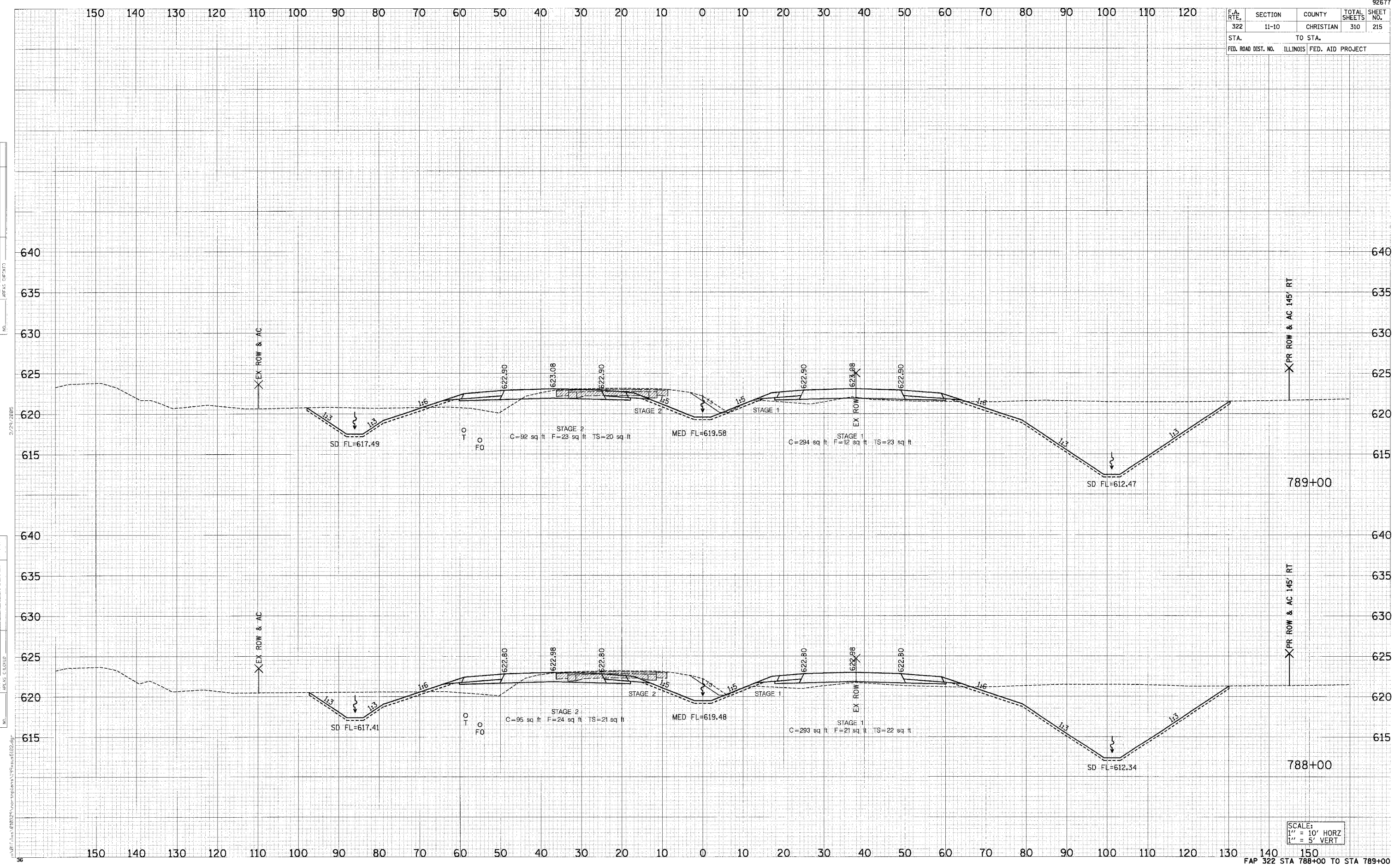


SCALE:
 1" = 10' HORIZ
 1" = 5' VERT

F.A. RTE.	SECTION	COUNTY	TOTAL SHEETS	SHEET NO.
322	11-10	CHRISTIAN	310	215
STA.		TO STA.		
FED. ROAD DIST. NO.		ILLINOIS FED. AID PROJECT		

DATE	BY

DATE	BY

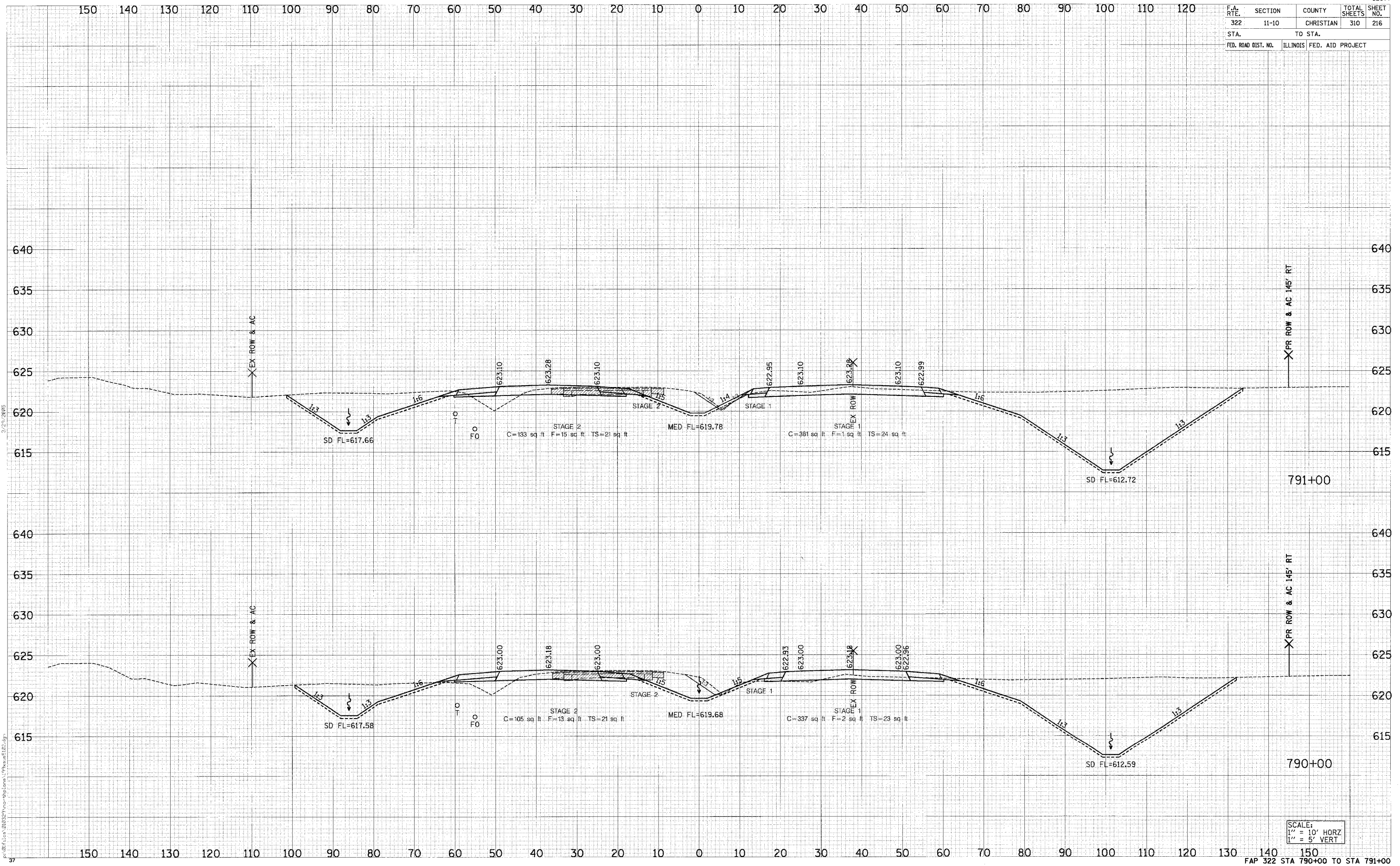


SCALE:
 1" = 10' HORIZ
 1" = 5' VERT

F.A. RTE.	SECTION	COUNTY	TOTAL SHEETS	SHEET NO.
322	11-10	CHRISTIAN	310	216
STA.		TO STA.		
FED. ROAD DIST. NO.		ILLINOIS FED. AID PROJECT		

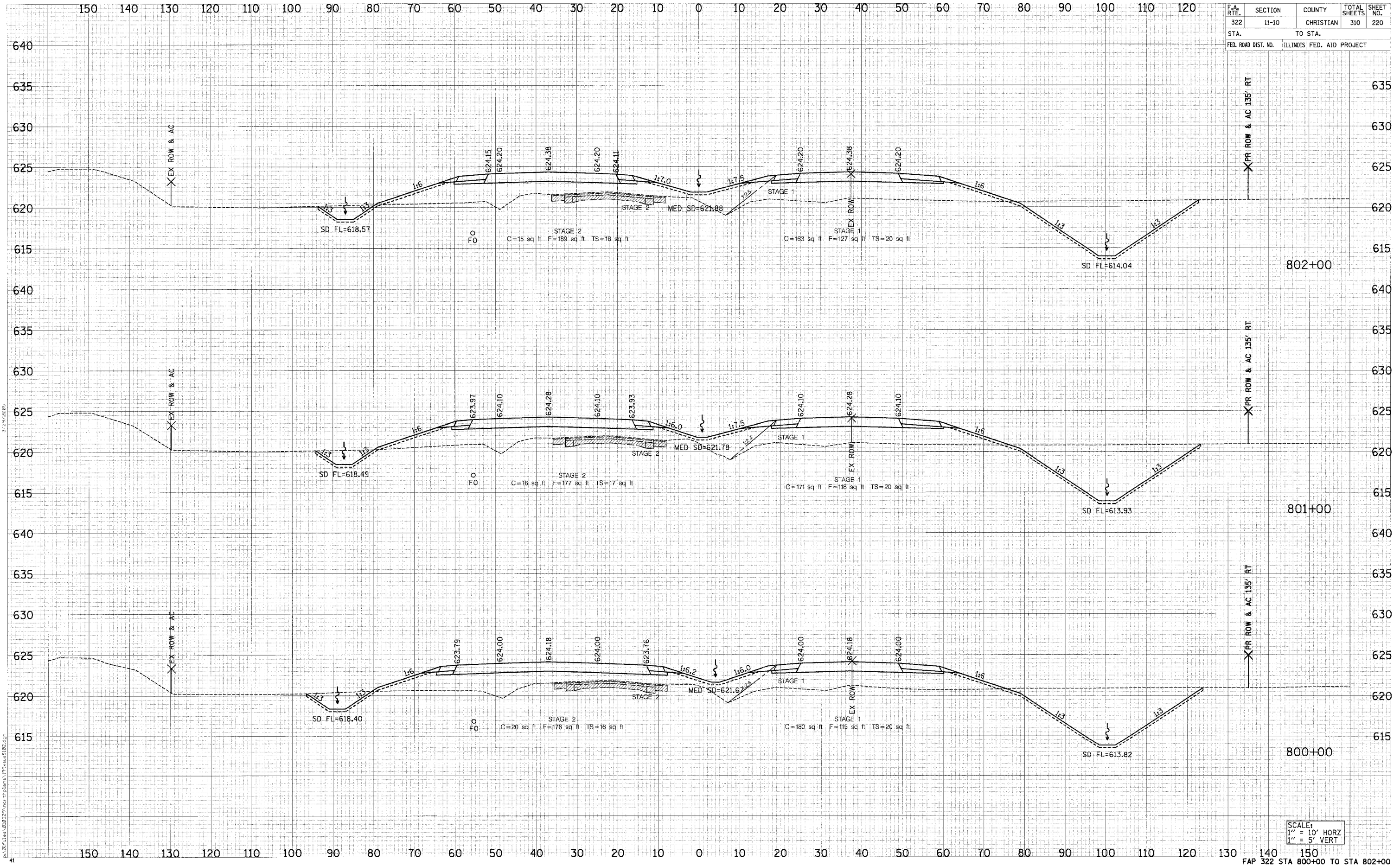
FILM	SURVEYED	DATE
SURVEY	BY	
NOTE BOOK	NO.	
AREAS CHECKED		

ORIGINAL	SURVEY	DATE
NOTE BOOK	BY	
AREAS CHECKED	NO.	



SCALE:
 1" = 10' HORIZ
 1" = 5' VERT

F.A. FILE	SECTION	COUNTY	TOTAL SHEETS	SHEET NO.
322	11-10	CHRISTIAN	310	220
STA.		TO STA.		
FED. ROAD DIST. NO.		ILLINOIS FED. AID PROJECT		



SCALE:
 1" = 10' HORZ
 1" = 5' VERT

DATE	
BY	
FINAL SURVEY	
SLIP	
NOTE BOOK	
TEMPLATE	
AREAS	
CHECKED	

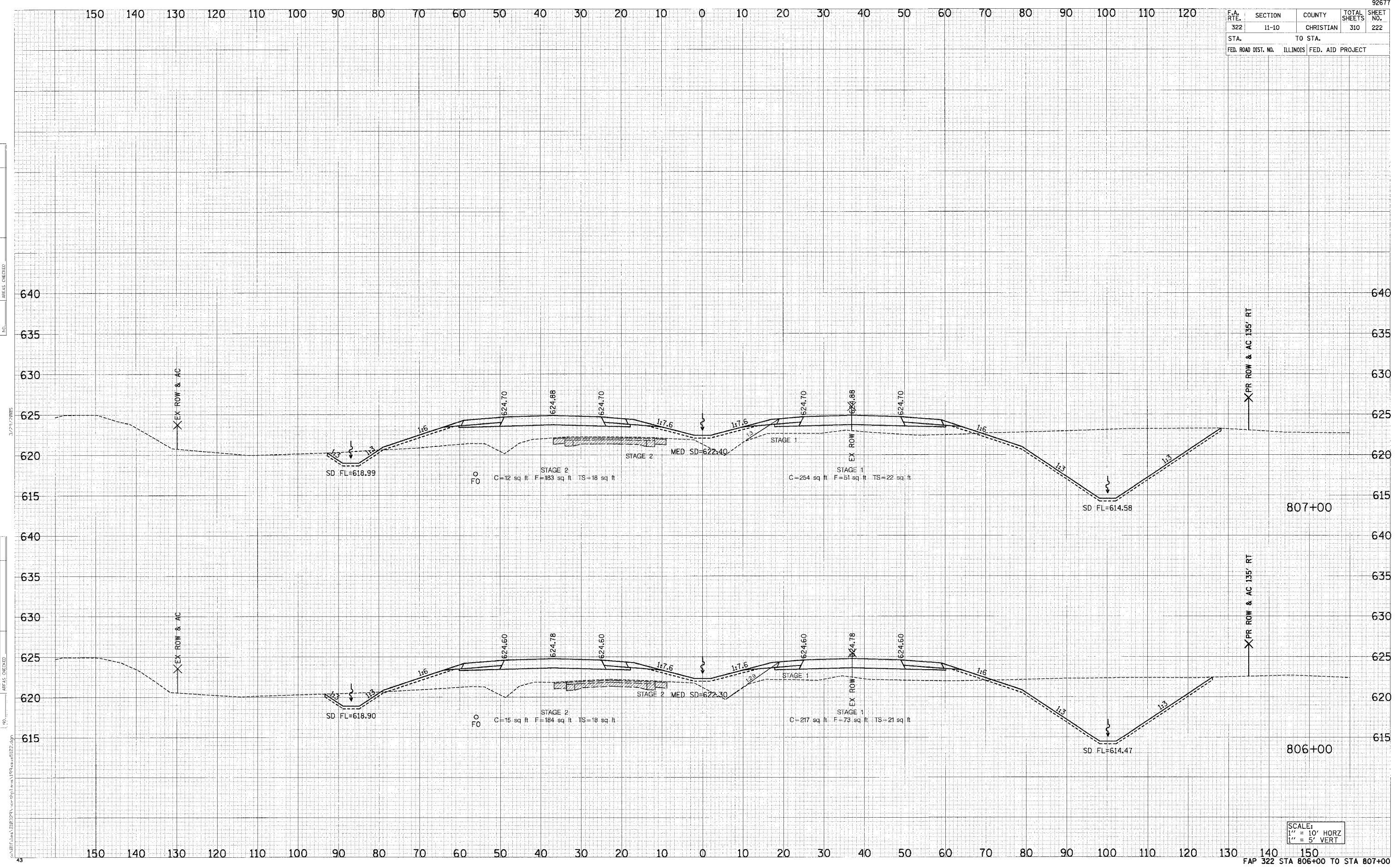
DATE	
BY	
ORIGINAL SURVEY	
SLIP	
NOTE BOOK	
TEMPLATE	
AREAS	
CHECKED	

4
 3-29-2010

F.A. RTE.	SECTION	COUNTY	TOTAL SHEETS	SHEET NO.
322	11-10	CHRISTIAN	310	222
STA.		TO STA.		
FED. ROAD DIST. NO.		ILLINOIS FED. AID PROJECT		

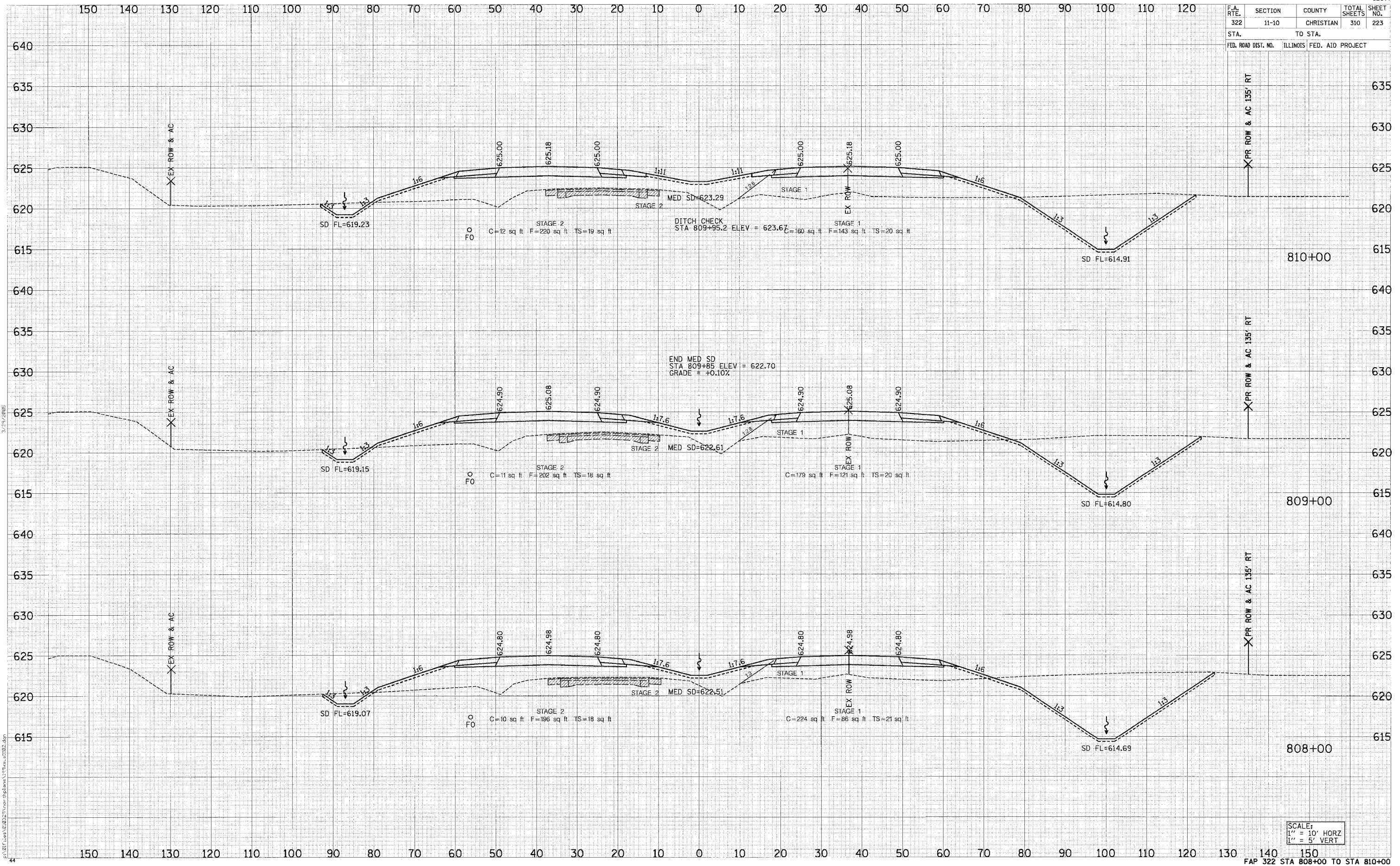
DATE	BY
DATE	BY
DATE	BY
DATE	BY
DATE	BY

DATE	BY
DATE	BY
DATE	BY
DATE	BY
DATE	BY



SCALE:
 1" = 10' HORZ
 1" = 5' VERT

F.A. RT. E.	SECTION	COUNTY	TOTAL SHEETS	SHEET NO.
322	11-10	CHRISTIAN	310	223
STA.		TO STA.		
FED. ROAD DIST. NO.		ILLINOIS FED. AID PROJECT		

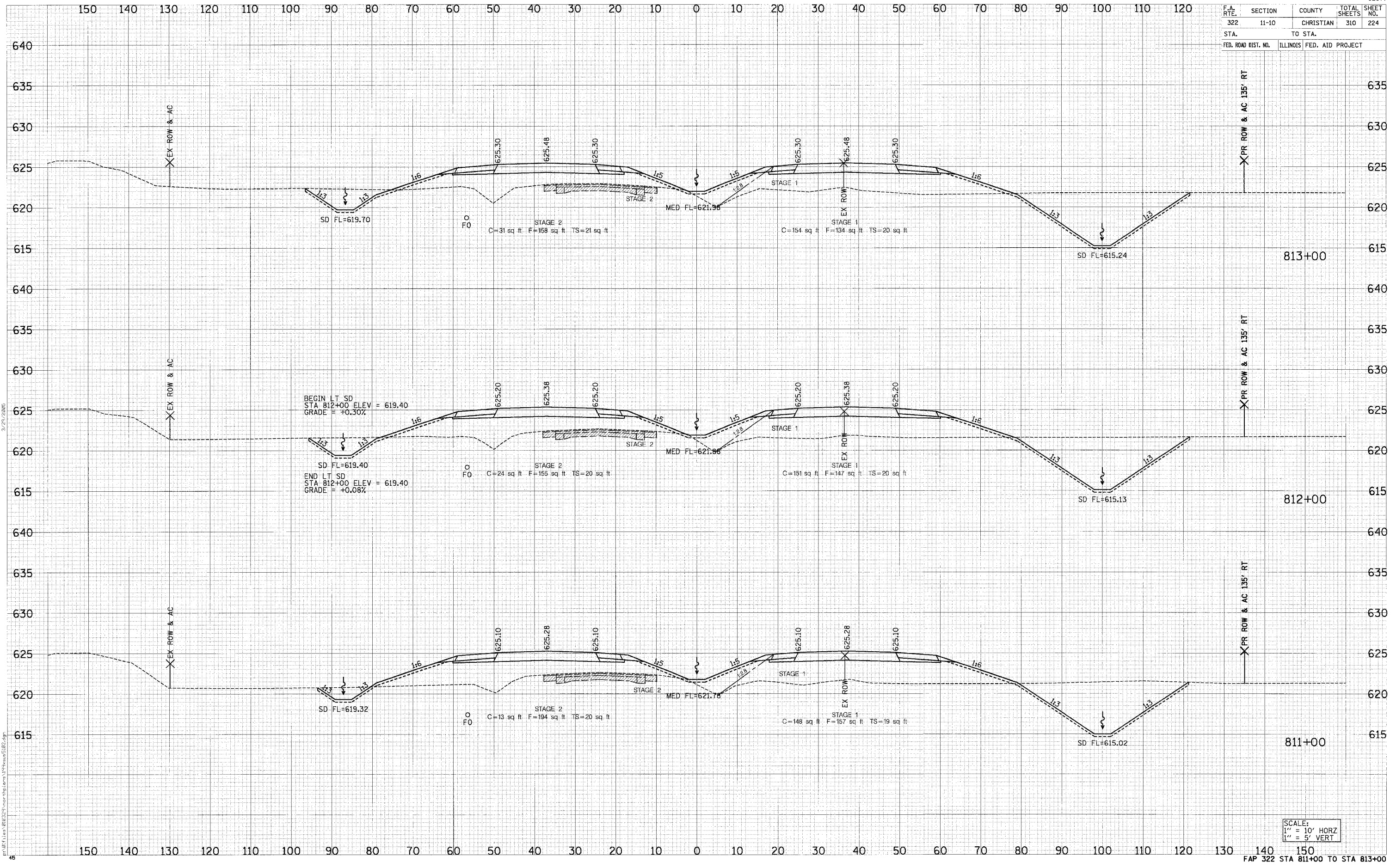


DATE	
BY	
FINAL SURVEY	
NO. E. BOOK	
NO. E. BOOK	
AREAS CHECKED	

DATE	
BY	
ORIGINAL SURVEY	
NO. E. BOOK	
NO. E. BOOK	
AREAS CHECKED	

44

F.A. RTE.	SECTION	COUNTY	TOTAL SHEETS	SHEET NO.
322	11-10	CHRISTIAN	310	224
STA.		TO STA.		
FED. ROAD DIST. NO.		ILLINOIS FED. AID PROJECT		



DATE	
BY	
FINAL SURVEY	
NOTE BOOK	
AREAS CHECKED	

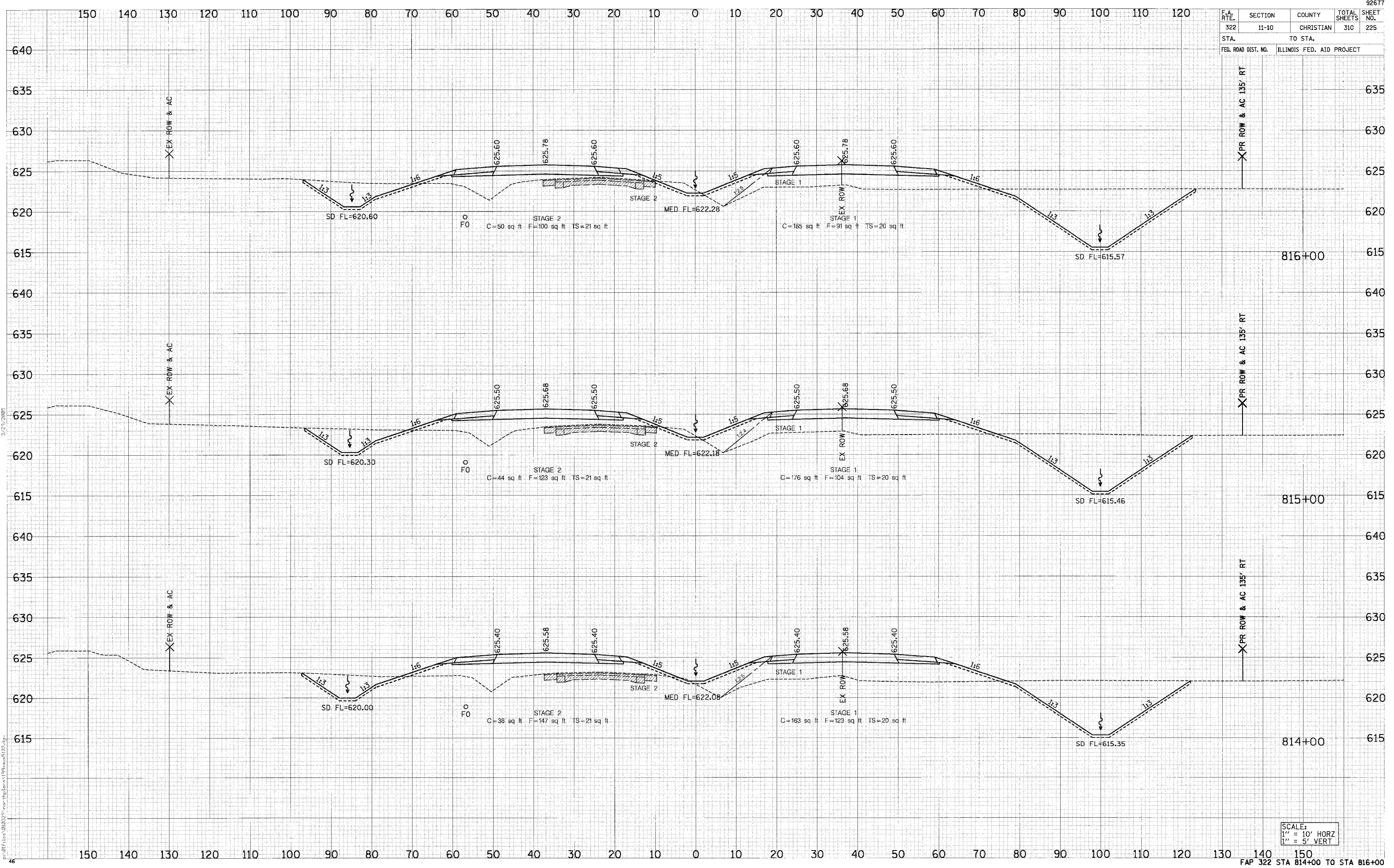
DATE	
BY	
ORIGINAL SURVEY	
NOTE BOOK	
AREAS CHECKED	

SCALE:
1" = 10' HORIZ
1" = 5' VERT

F.A. RTE.	SECTION	COUNTY	TOTAL SHEETS	SHEET NO.
322	11-10	CHRISTIAN	310	225
STA.		TO STA.		
FED. ROAD DIST. NO.		ILLINOIS FED. AID PROJECT		

DATE	BY

DATE	BY

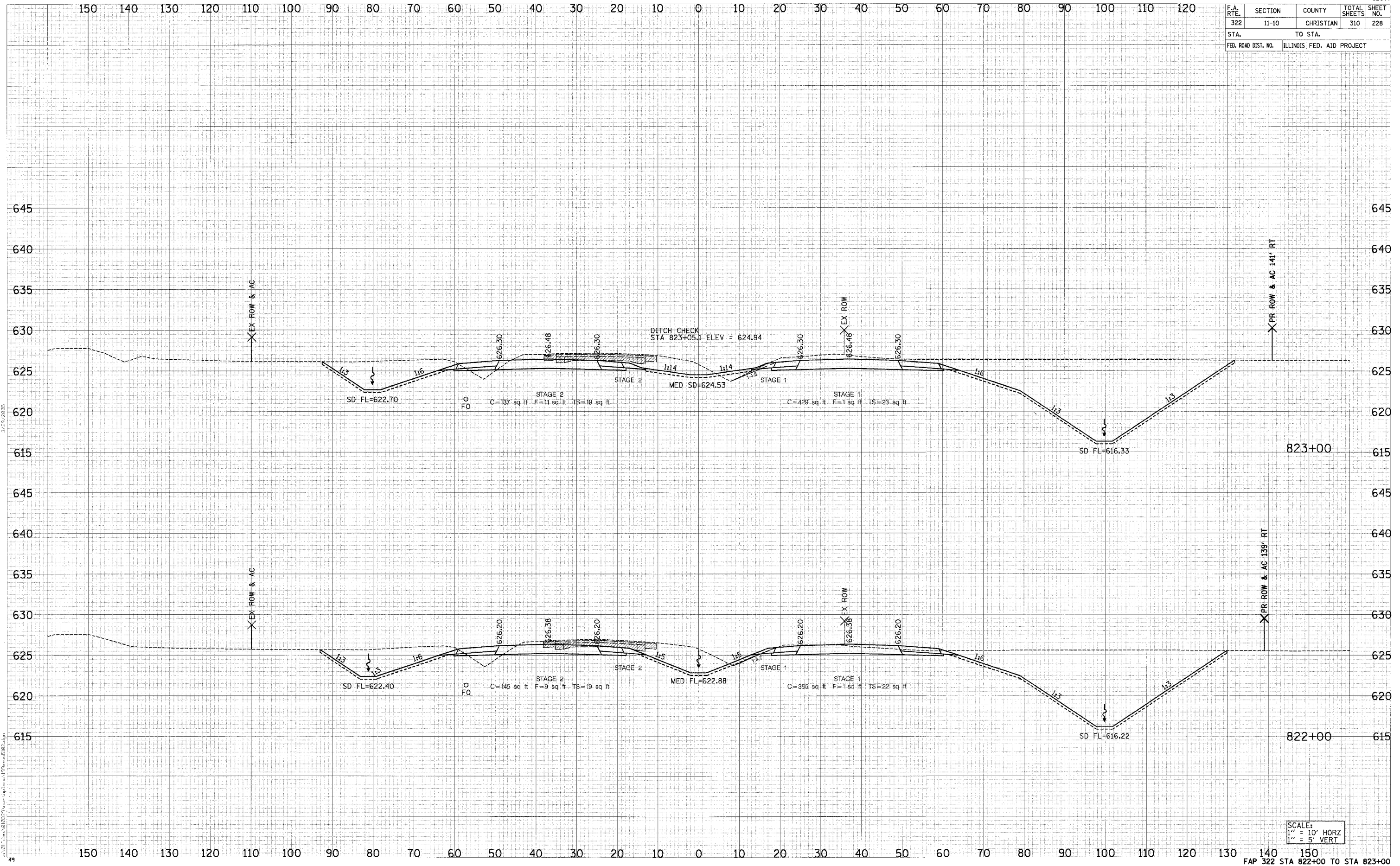


SCALE:
1" = 10' HORZ
1" = 5' VERT

F.A. RTE.	SECTION	COUNTY	TOTAL SHEETS	SHEET NO.
322	11-10	CHRISTIAN	310	228
STA.	TO STA.			
FED. ROAD DIST. NO.	ILLINOIS FED. AID PROJECT			

FINAL SURVEY	SURVEYED	DATE
NOTE BOOK	TEMP. AT	
NO.	AREAS CHECKED	

ORIGINAL SURVEY	SURVEYED	DATE
NOTE BOOK	TEMP. AT	
NO.	AREAS CHECKED	



SCALE:
1" = 10' HORIZ
1" = 5' VERT

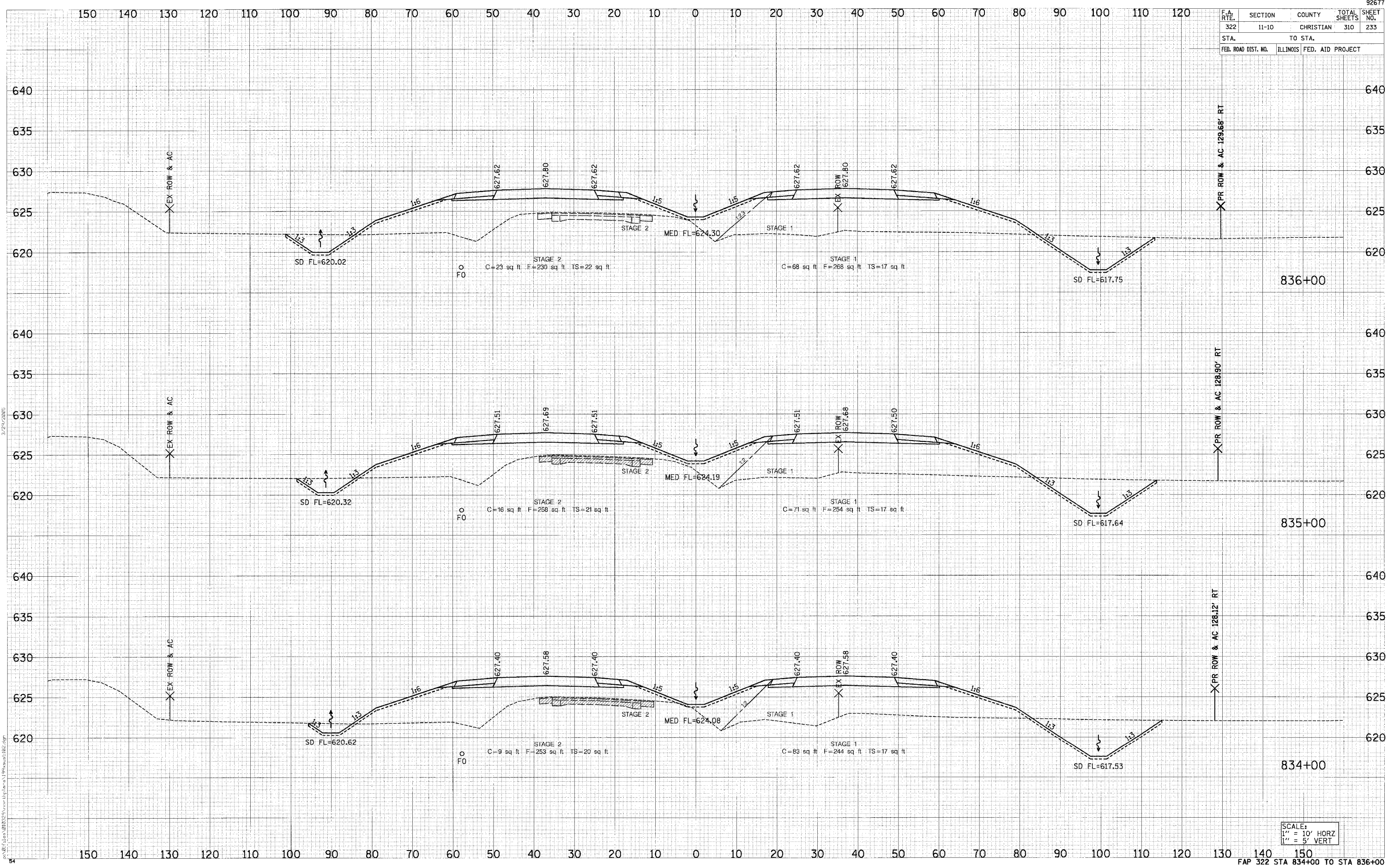
F.A. RTE.	SECTION	COUNTY	TOTAL SHEETS	SHEET NO.
322	11-10	CHRISTIAN	310	233
STA.		TO STA.		
FED. ROAD DIST. NO.		ILLINOIS FED. AID PROJECT		

DATE	BY

NO.	AREAS CHECKED

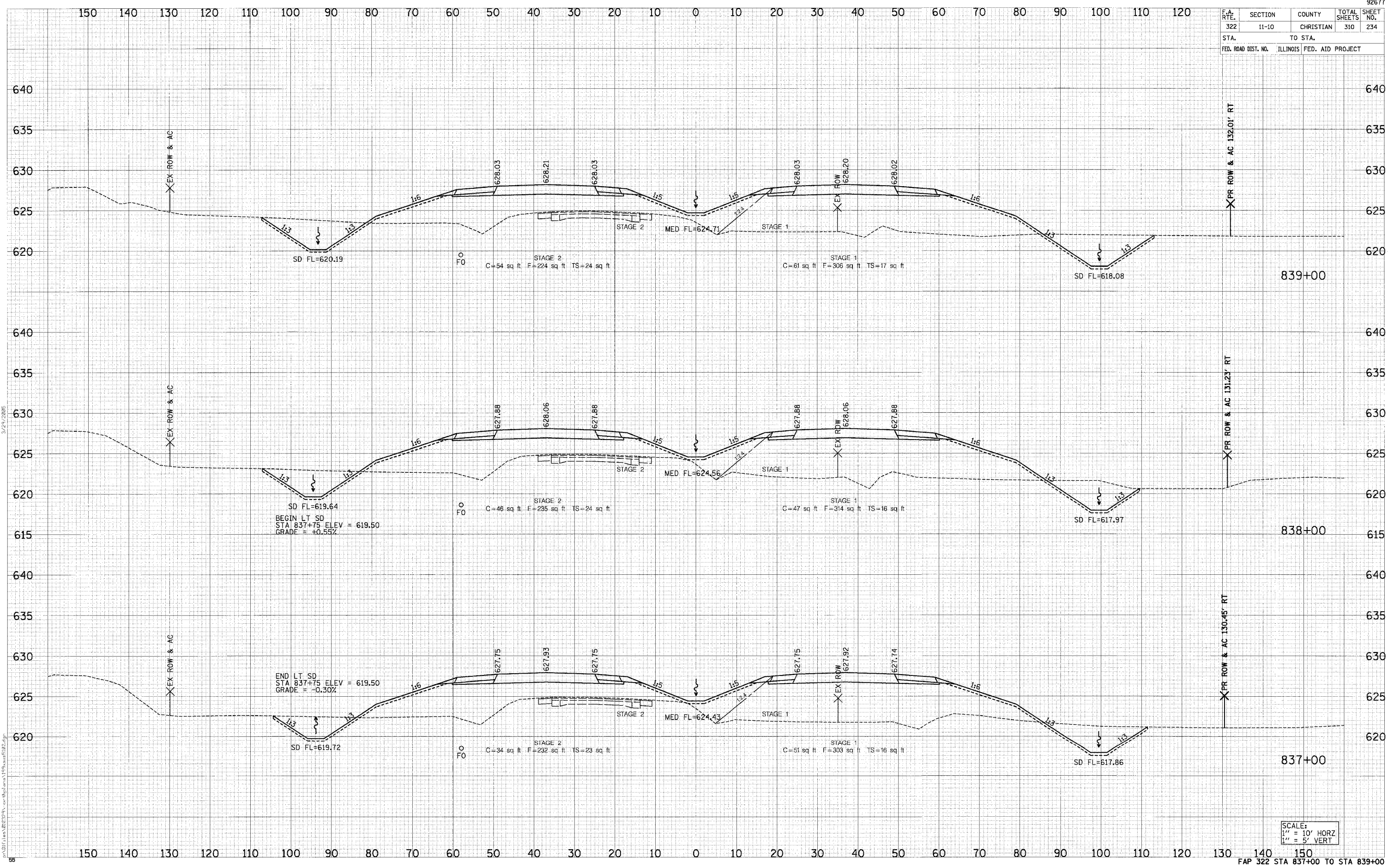
DATE	BY

NO.	AREAS CHECKED



SCALE:
 1" = 10' HORIZ
 1" = 5' VERT

F.A. RTE.	SECTION	COUNTY	TOTAL SHEETS	SHEET NO.
322	11-10	CHRISTIAN	310	234
STA.		TO STA.		
FED. ROAD DIST. NO.		ILLINOIS FED. AID PROJECT		



DATE	
BY	
DESIGNED	
CHECKED	
IN CHARGE	
APPROVED	
NO.	

DATE	
BY	
DESIGNED	
CHECKED	
IN CHARGE	
APPROVED	
NO.	

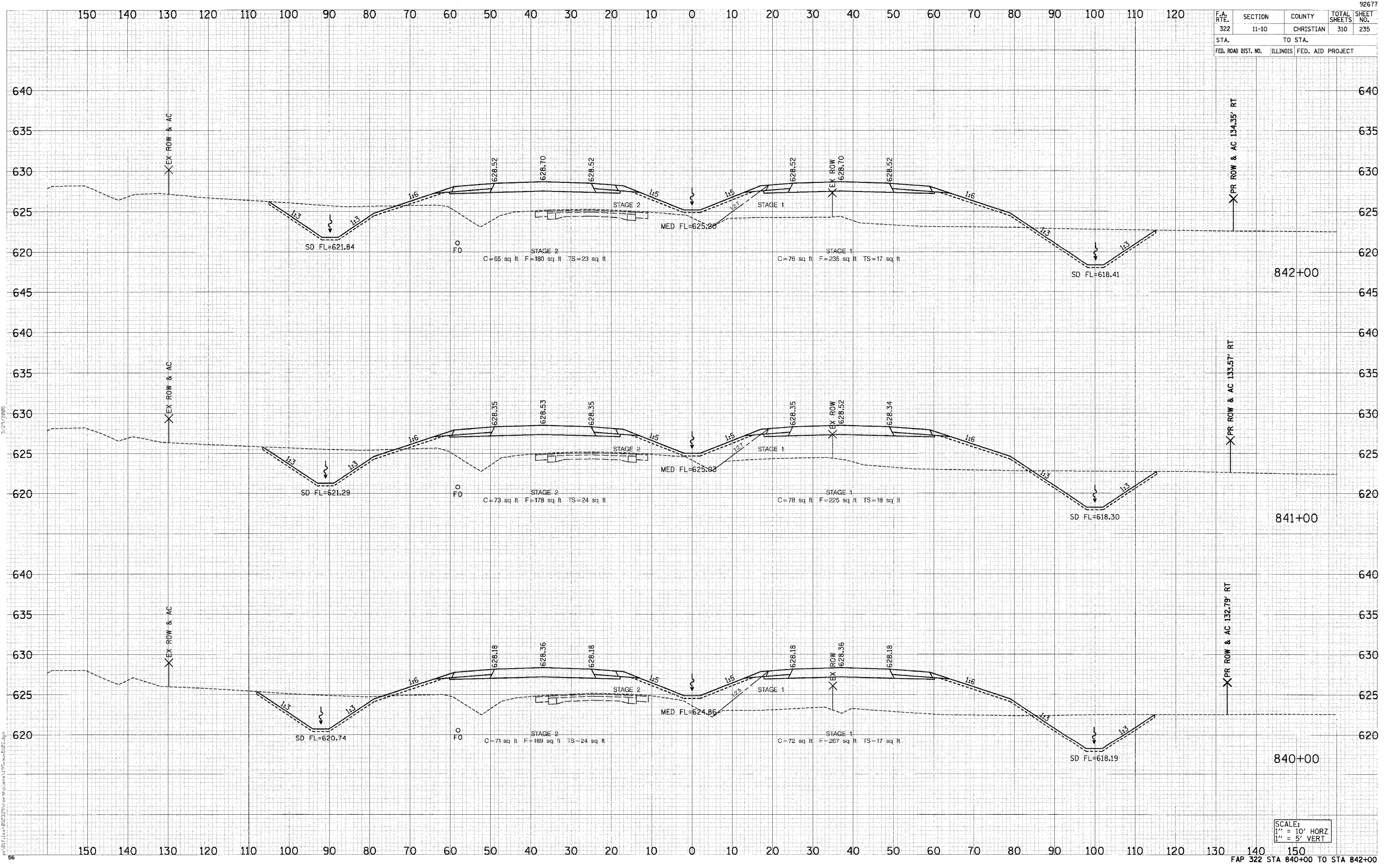
SCALE:
1" = 10' HORIZ
1" = 5' VERT

F.A. RTE.	SECTION	COUNTY	TOTAL SHEETS	SHEET NO.
322	11-10	CHRISTIAN	310	235
STA.		TO STA.		
FED. ROAD DIST. NO.		ILLINOIS FED. AID PROJECT		

DATE	
BY	
DESIGNED	
SURVEYED	
TEMPLATE	
NOTE BOOK	
AREAS CHECKED	

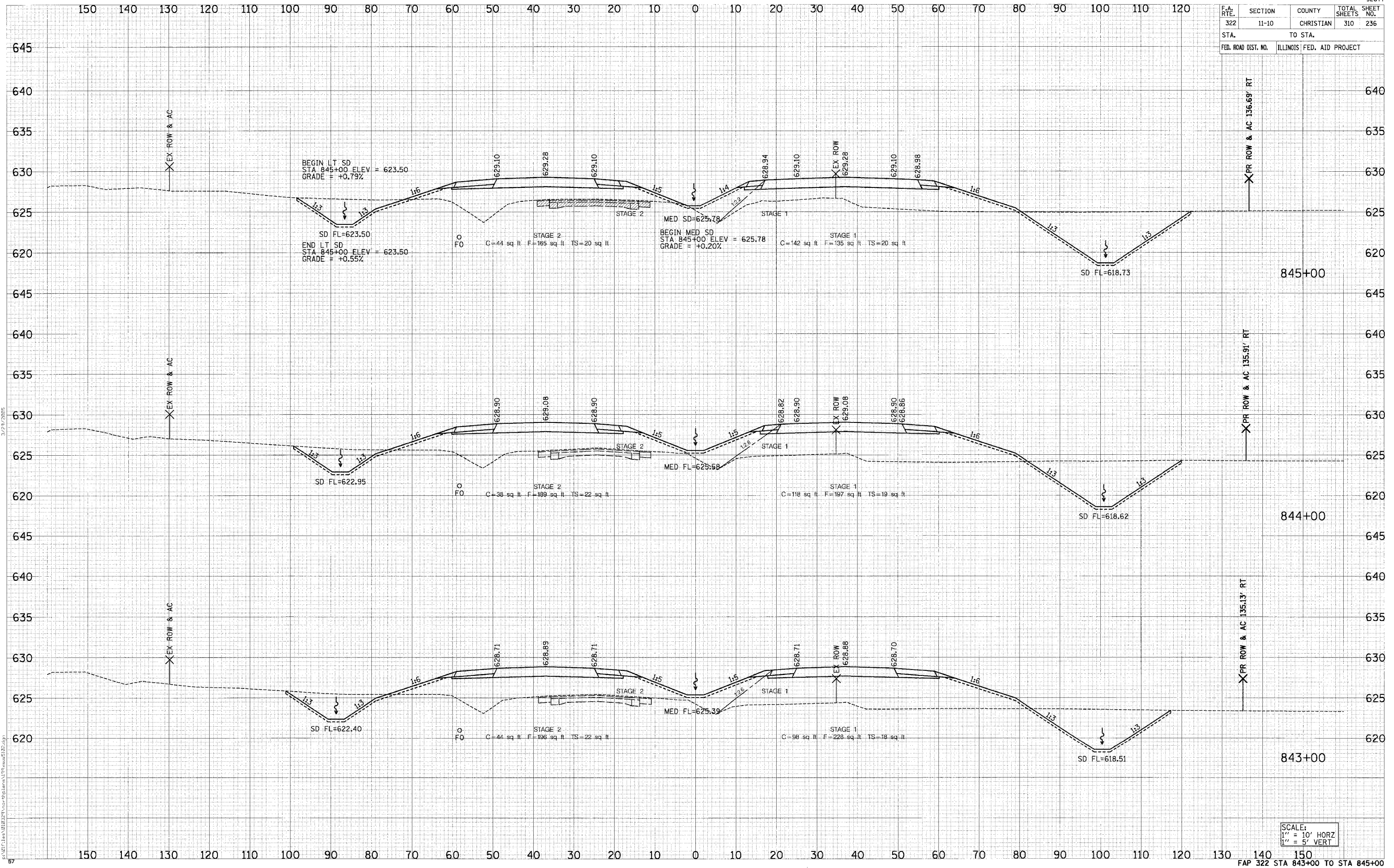
DATE	
BY	
DESIGNED	
SURVEYED	
TEMPLATE	
NOTE BOOK	
AREAS CHECKED	

DATE	
BY	
DESIGNED	
SURVEYED	
TEMPLATE	
NOTE BOOK	
AREAS CHECKED	



SCALE:
 1" = 10' HORZ
 1" = 5' VERT

F.A. RTE.	SECTION	COUNTY	TOTAL SHEET NO.
322	11-10	CHRISTIAN	310 236
STA.		TO STA.	
FED. ROAD DIST. NO.		ILLINOIS FED. AID PROJECT	



DATE	BY
DATE	BY
DATE	BY

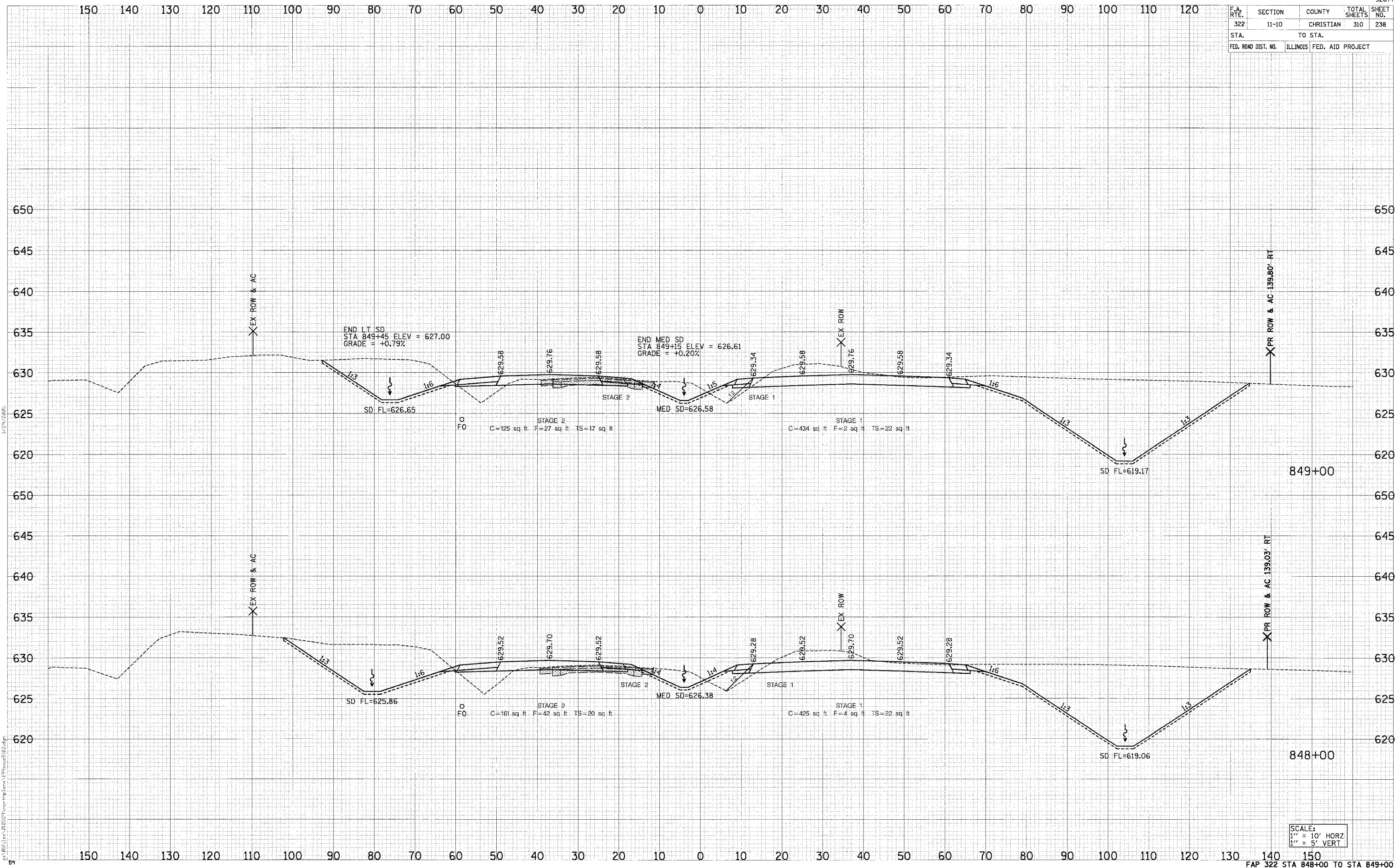
DATE	BY
DATE	BY
DATE	BY

SCALE:
 1" = 10' HORZ
 1" = 5' VERT

F.A. RTE.	SECTION	COUNTY	TOTAL SHEETS	SHEET NO.
322	11-10	CHRISTIAN	310	238
STA.		TO STA.		
FED. ROAD DIST. NO.		ILLINOIS FED. AID PROJECT		

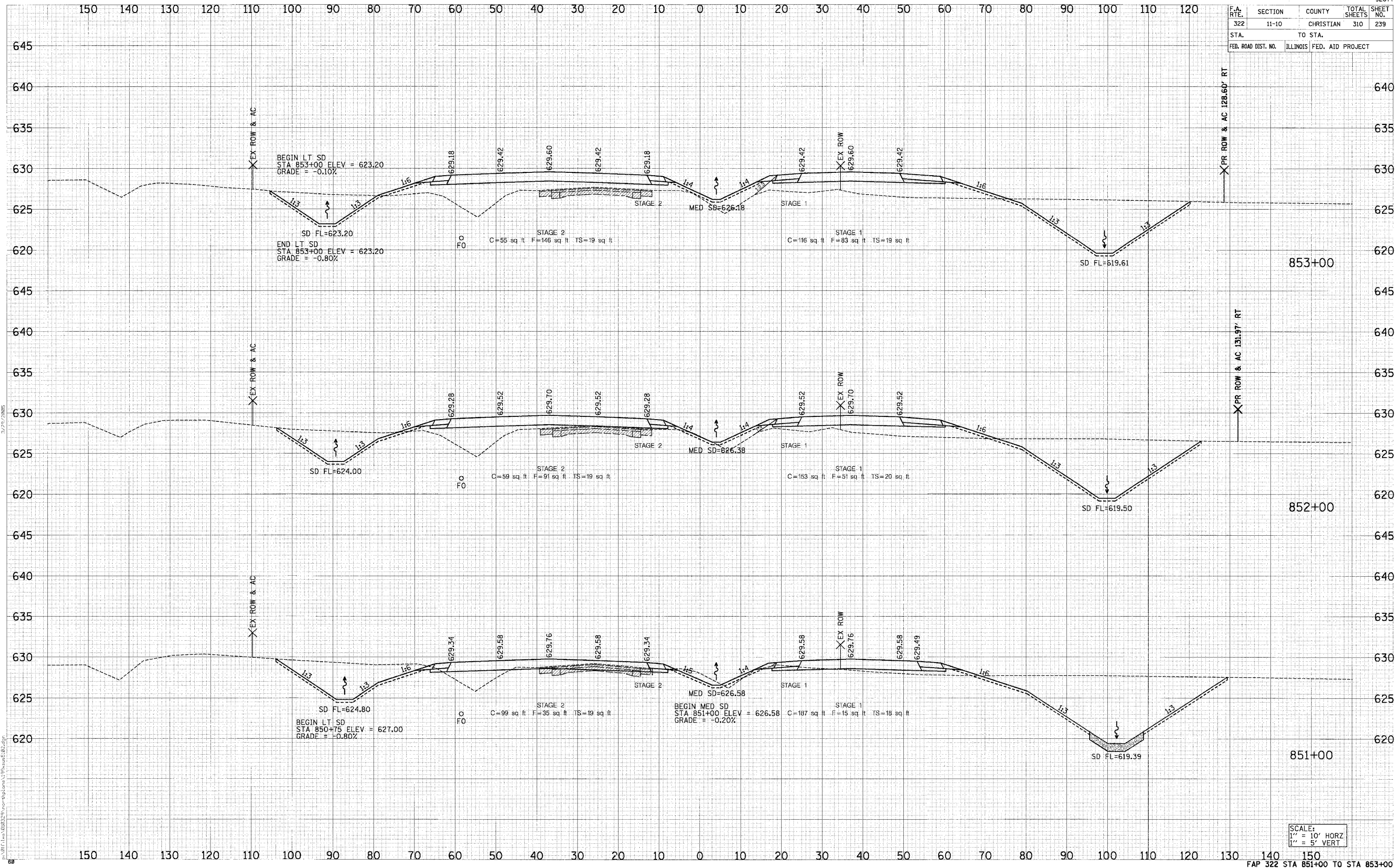
FINAL SURVEY	DATE
SURVEYED	BY
TEMP. A/F	
AREAS CHECKED	
NO.	

ORIGINAL SURVEY	DATE
SURVEYED	BY
TEMP. A/F	
AREAS CHECKED	
NO.	



SCALE:
 1" = 10' HORZ
 1" = 5' VERT

F.A. RTE.	SECTION	COUNTY	TOTAL SHEETS	SHEET NO.
322	11-10	CHRISTIAN	310	239
STA.	TO STA.			
FED. ROAD DIST. NO.	ILLINOIS	FED. AID PROJECT		

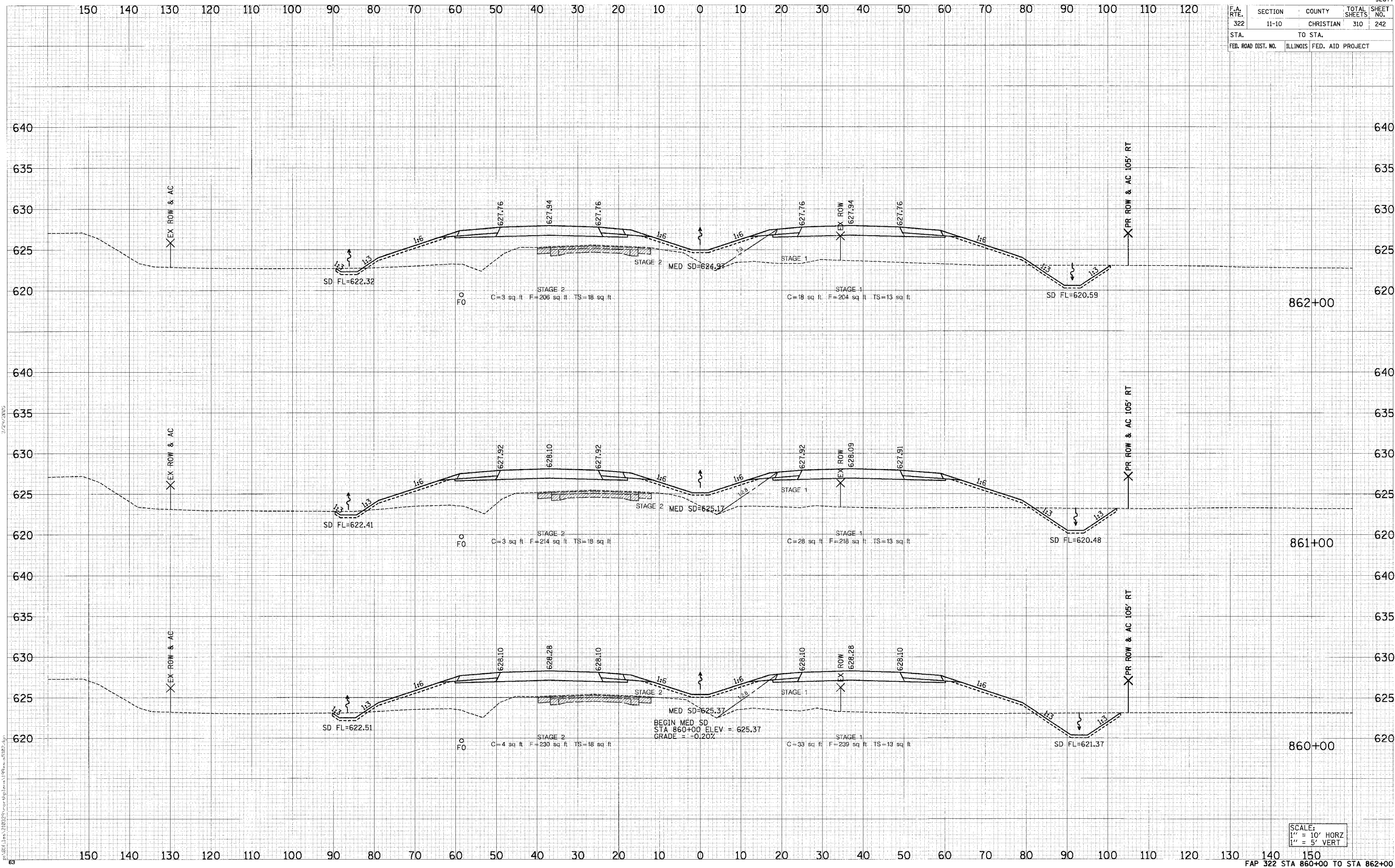


DATE	
BY	
FINAL SURVEY	
NOTE BOOK	
AREAS CHECKED	

DATE	
BY	
ORIGINAL SURVEY	
NOTE BOOK	
AREAS CHECKED	

SCALE:
 1" = 10' HORIZ
 1" = 5' VERT

F.A. RTE.	SECTION	COUNTY	TOTAL SHEETS	SHEET NO.
322	11-10	CHRISTIAN	310	242
STA.	TO STA.			
FED. ROAD DIST. NO.	ILLINOIS	FED. AID PROJECT		

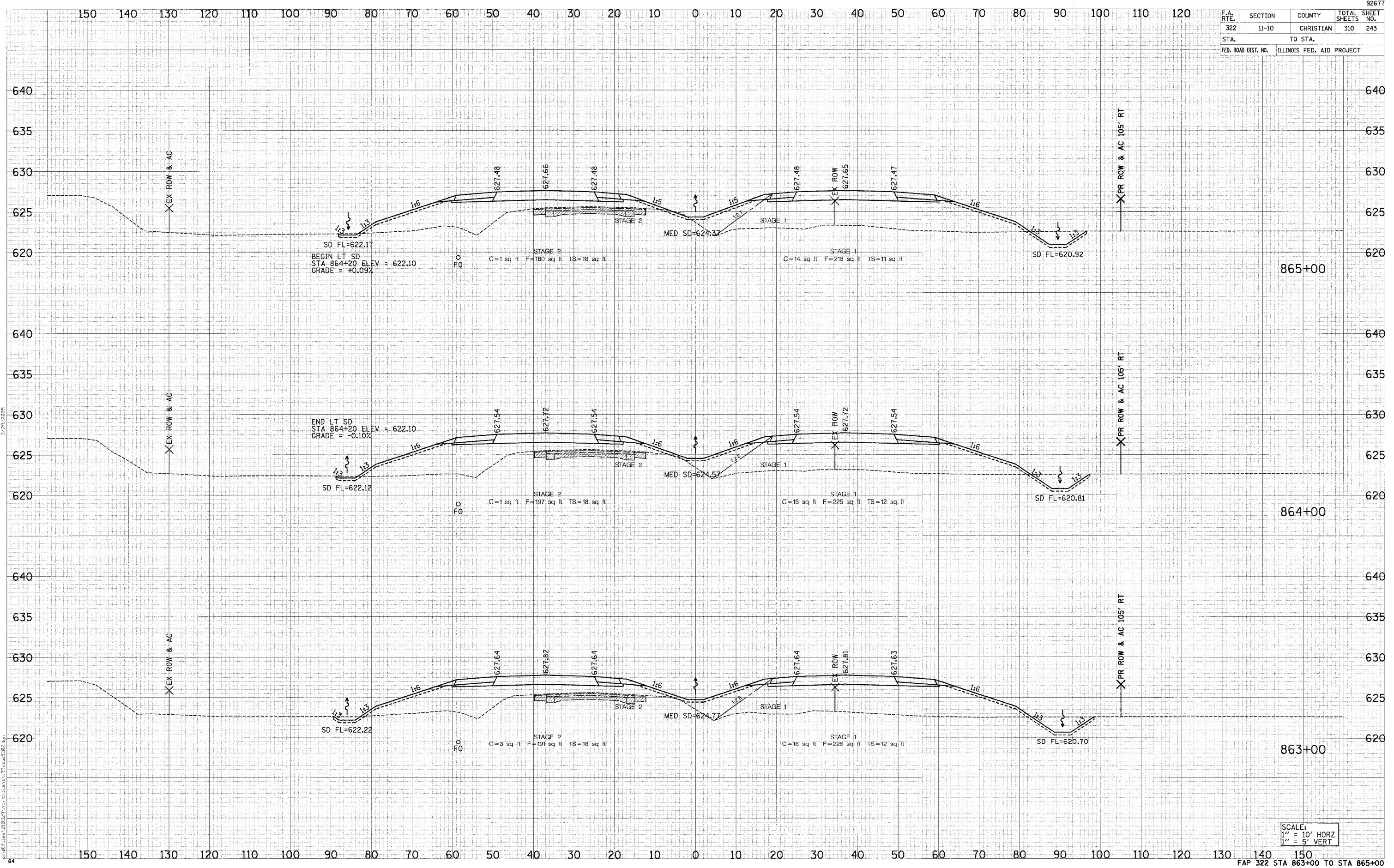


DATE	BY
DATE	BY
DATE	BY

DATE	BY
DATE	BY
DATE	BY

SCALE:
1" = 10' HORZ
1" = 5' VERT

F.A. RTE.	SECTION	COUNTY	TOTAL SHEETS	SHEET NO.
322	11-10	CHRISTIAN	310	243
STA.		TO STA.		
FED. ROAD DIST. NO.		ILLINOIS FED. AID PROJECT		

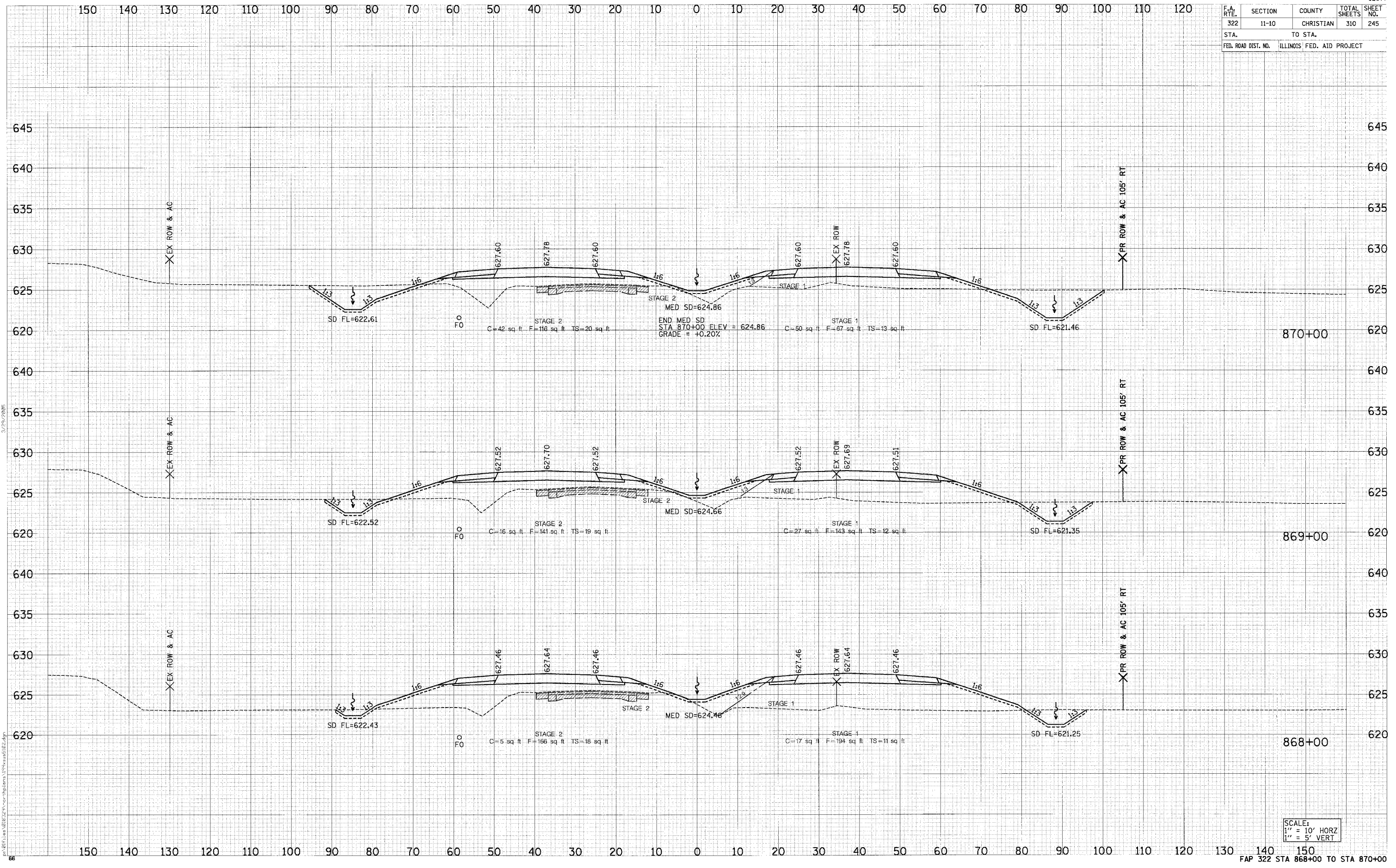


DATE
BY
FINAL SURVEY
SUBMITTED
NOTE BOOK
AREAS CHECKED
NO.

DATE
BY
FINAL SURVEY
SUBMITTED
NOTE BOOK
AREAS CHECKED
NO.

SCALE:
 1" = 10' HORIZ
 1" = 5' VERT

F.A. RTE.	SECTION	COUNTY	TOTAL SHEETS	SHEET NO.
322	11-10	CHRISTIAN	310	245
STA.		TO STA.		
FED. ROAD DIST. NO.		ILLINOIS FED. AID PROJECT		



DATE	BY
DATE	BY
DATE	BY

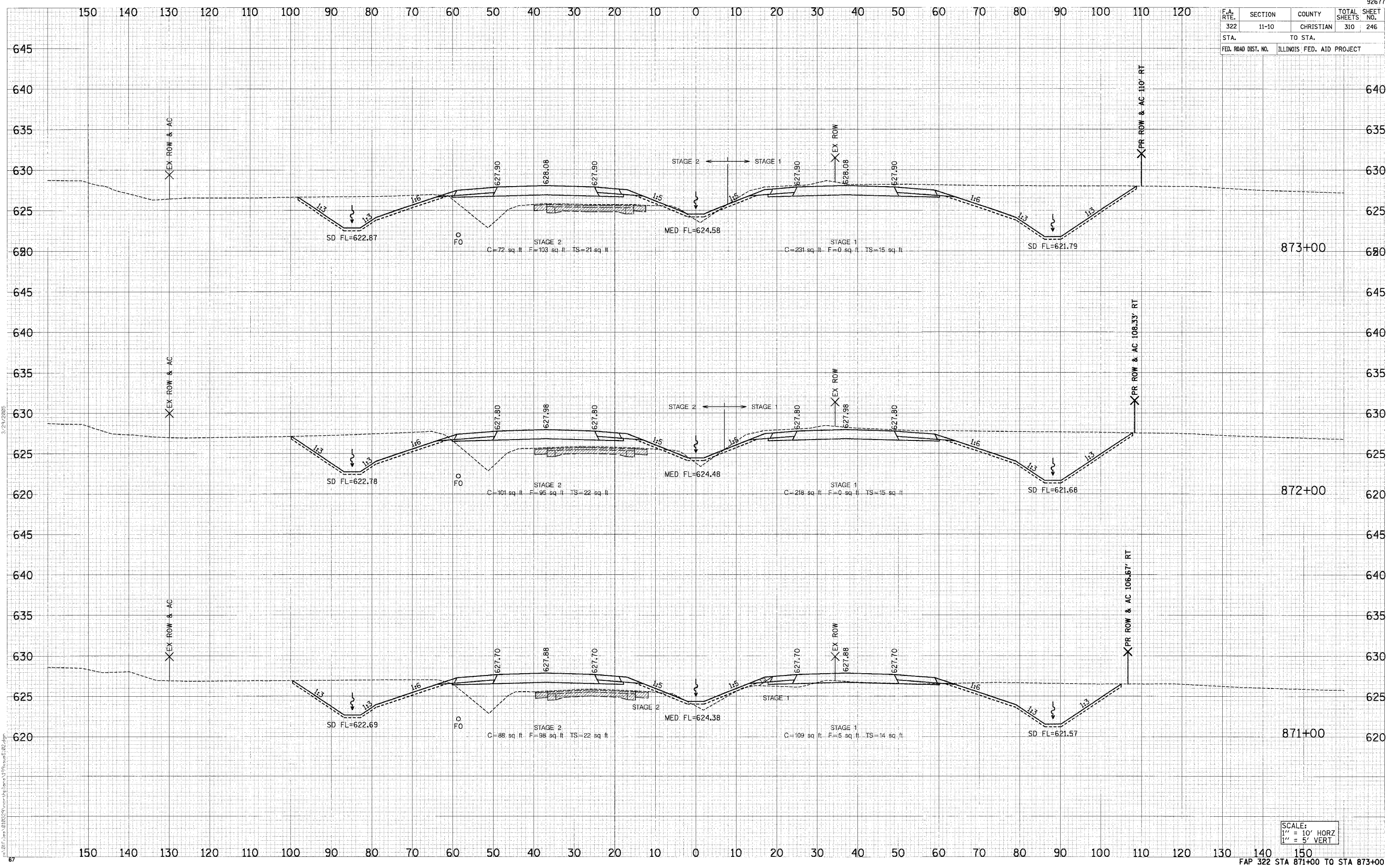
DATE	BY
DATE	BY
DATE	BY

SCALE:
 1" = 10' HORZ
 1" = 5' VERT

F.A. RTE.	SECTION	COUNTY	TOTAL SHEETS	SHEET NO.
322	11-10	CHRISTIAN	310	246
STA.		TO STA.		
FED. ROAD DIST. NO.		ILLINOIS FED. AID PROJECT		

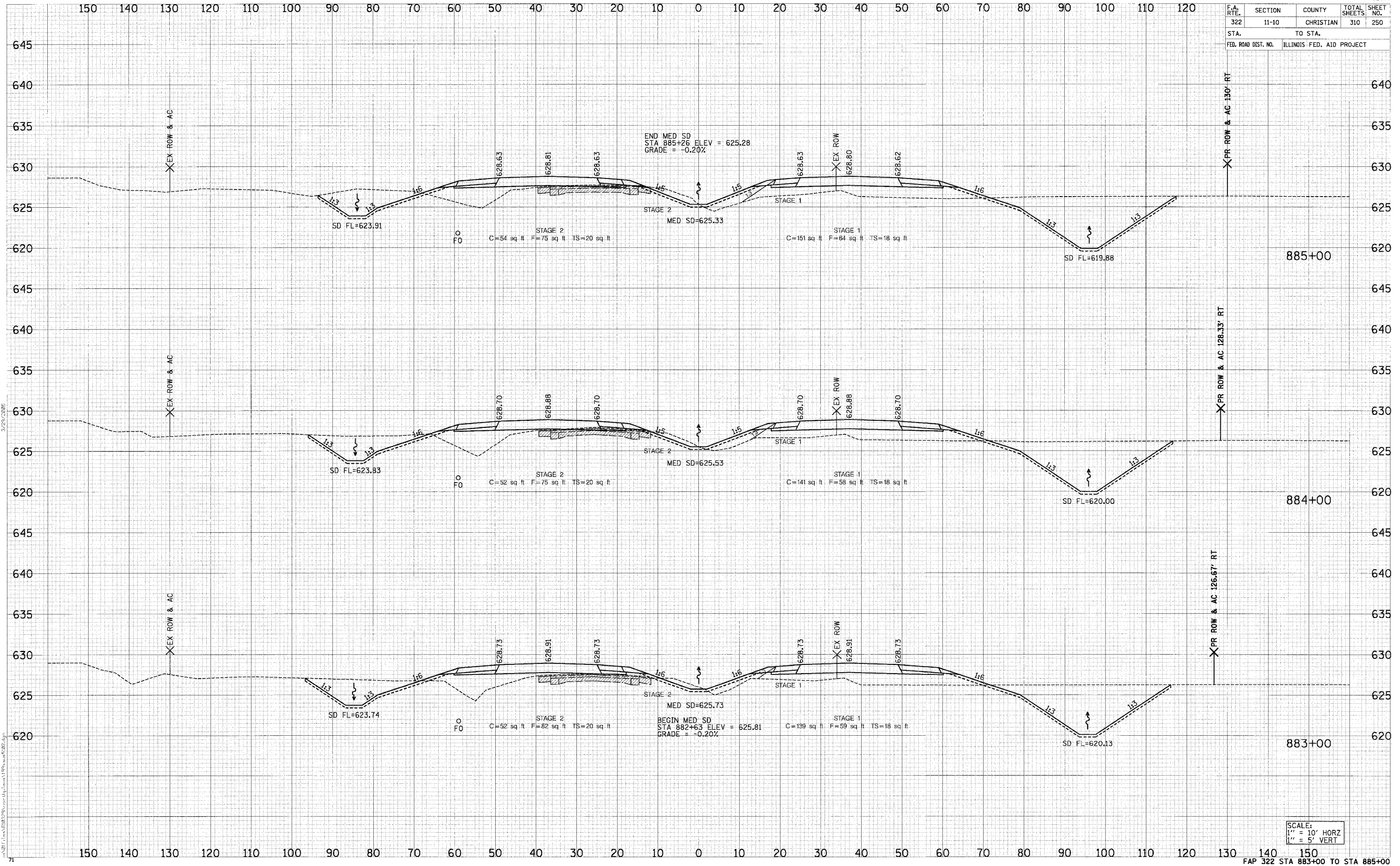
DATE	BY

DATE	BY



SCALE:
1" = 10' HORIZ
1" = 5' VERT

F.A. RTE.	SECTION	COUNTY	TOTAL SHEETS	SHEET NO.
322	11-10	CHRISTIAN	310	250
STA.		TO STA.		
FED. ROAD DIST. NO.		ILLINOIS FED. AID PROJECT		



FINAL SURVEY

DATE	
BY	
REVISION	
NO.	

NO. _____

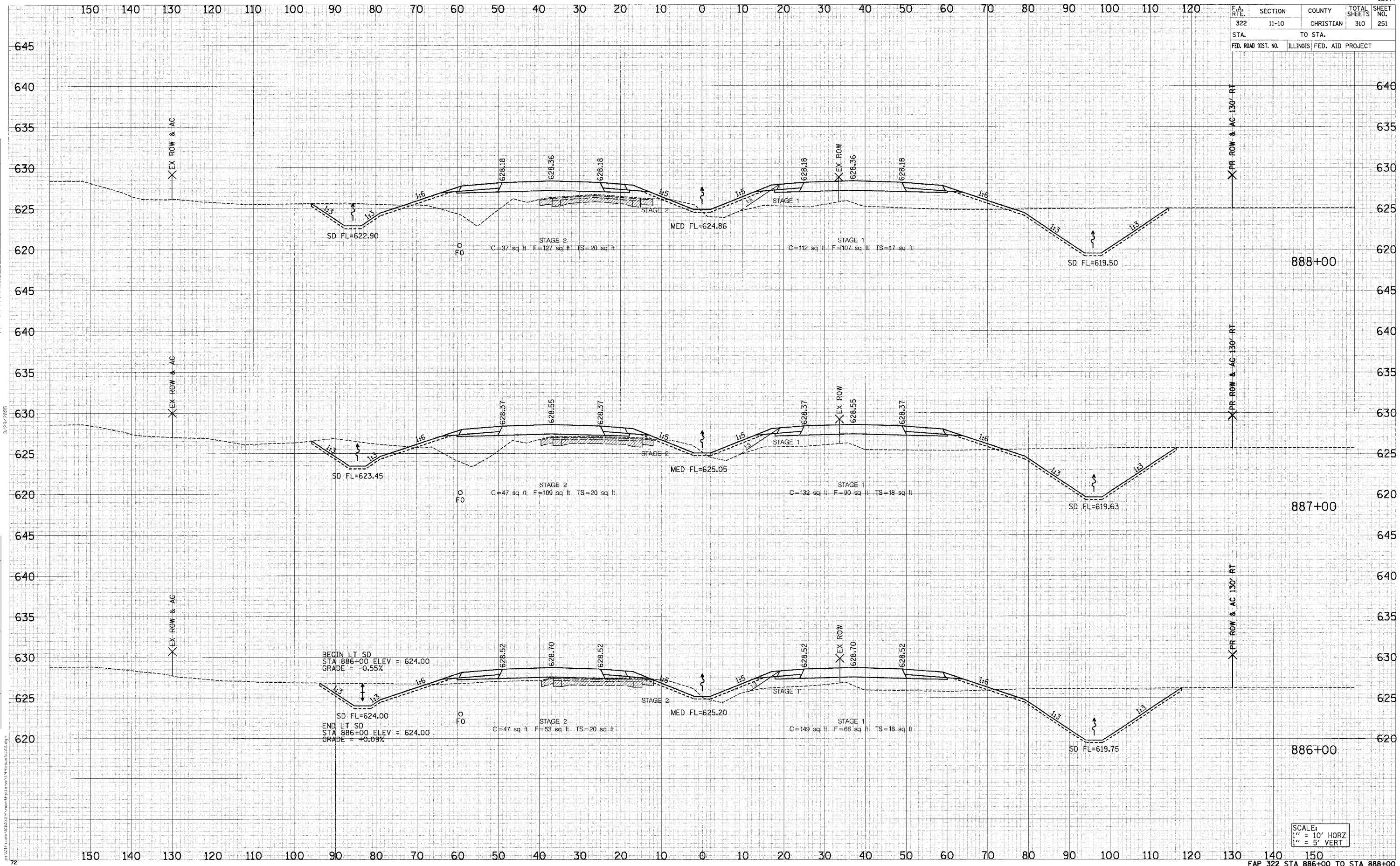
ORIGINAL SURVEY

DATE	
BY	
REVISION	
NO.	

NO. _____

SCALE:
 1" = 10' HORZ
 1" = 5' VERT

F.A. RTE.	SECTION	COUNTY	TOTAL SHEETS	SHEET NO.
322	11-10	CHRISTIAN	310	251
STA.		TO STA.		
FED. ROAD DIST. NO.		ILLINOIS FED. AID PROJECT		

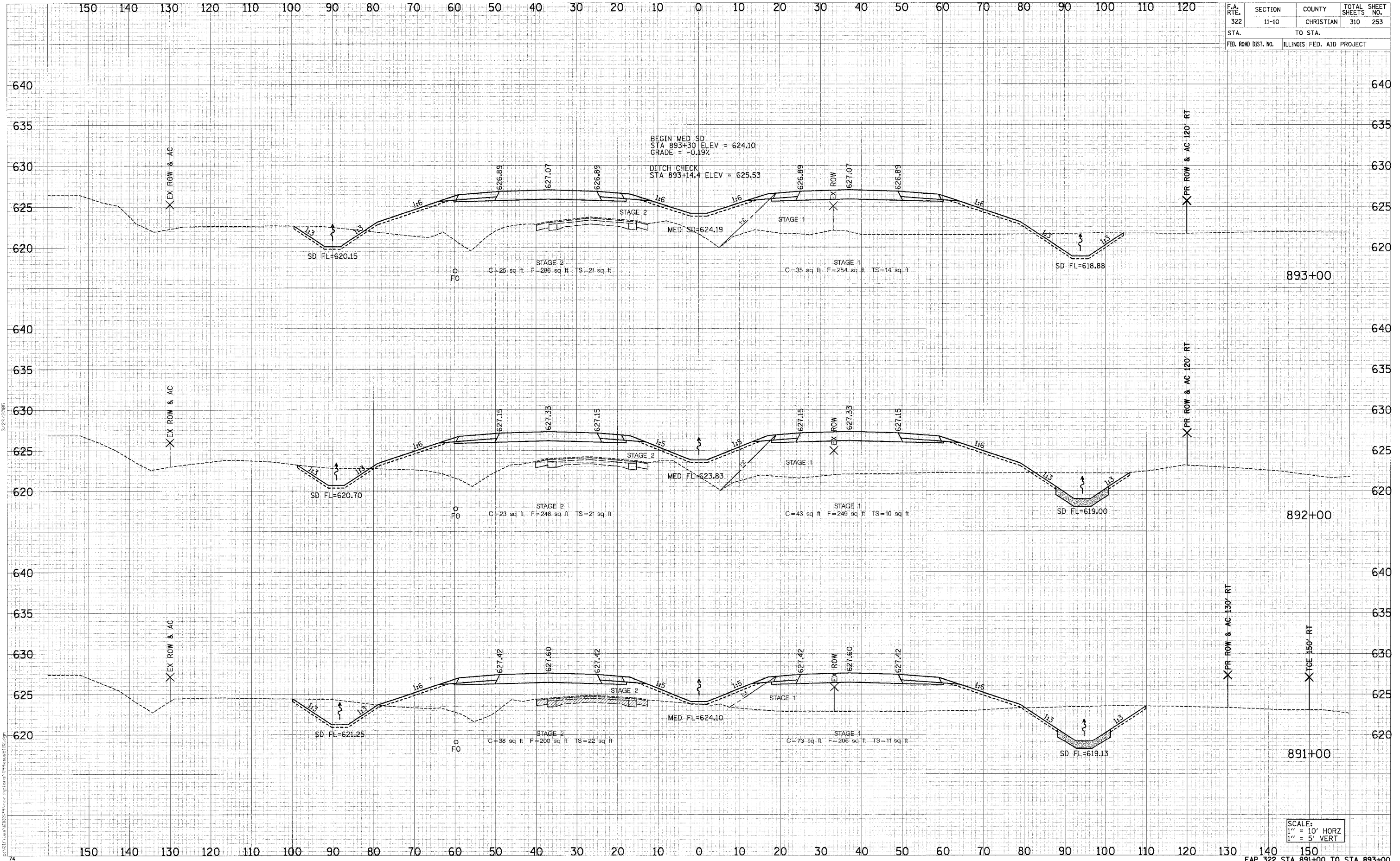


SCALE:
 1" = 10' HORZ
 1" = 5' VERT

DATE: _____ BY: _____
 SURVEYED: _____
 PLOTTED: _____
 NOTE BOOK: _____
 AREAS CHECKED: _____

DATE: _____ BY: _____
 SURVEYED: _____
 PLOTTED: _____
 NOTE BOOK: _____
 AREAS CHECKED: _____

F.A. RTE.	SECTION	COUNTY	TOTAL SHEETS	SHEET NO.
322	11-10	CHRISTIAN	310	253
STA.		TO STA.		
FED. ROAD DIST. NO.		ILLINOIS FED. AID PROJECT		

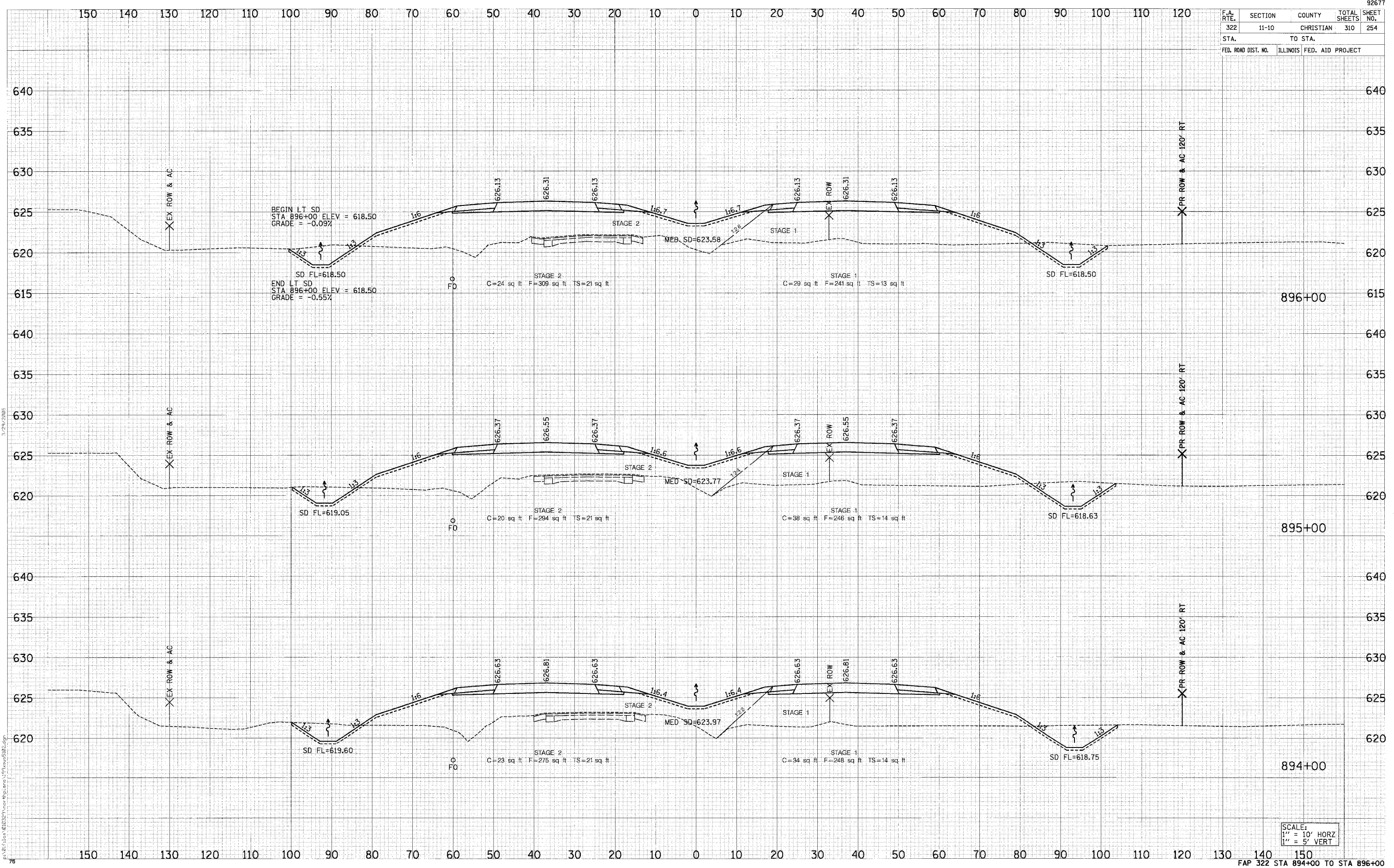


DATE: _____ BY: _____
 SURVEYED: _____
 NOTE BOOK: _____
 TEMPLATE: _____
 AREAS CHECKED: _____
 NO. _____

DATE: _____ BY: _____
 SURVEYED: _____
 NOTE BOOK: _____
 TEMPLATE: _____
 AREAS CHECKED: _____
 NO. _____

SCALE:
 1" = 10' HORIZ
 1" = 5' VERT

F.A. RTE.	SECTION	COUNTY	TOTAL SHEETS	SHEET NO.
322	11-10	CHRISTIAN	310	254
STA.		TO STA.		
FED. ROAD DIST. NO.		ILLINOIS FED. AID PROJECT		



BY: _____ DATE: _____

FINAL SURVEY _____

TEMP. DATE _____

NOTE BOOK _____

AREAS CHECKED _____

BY: _____ DATE: _____

ORIGINAL SURVEY _____

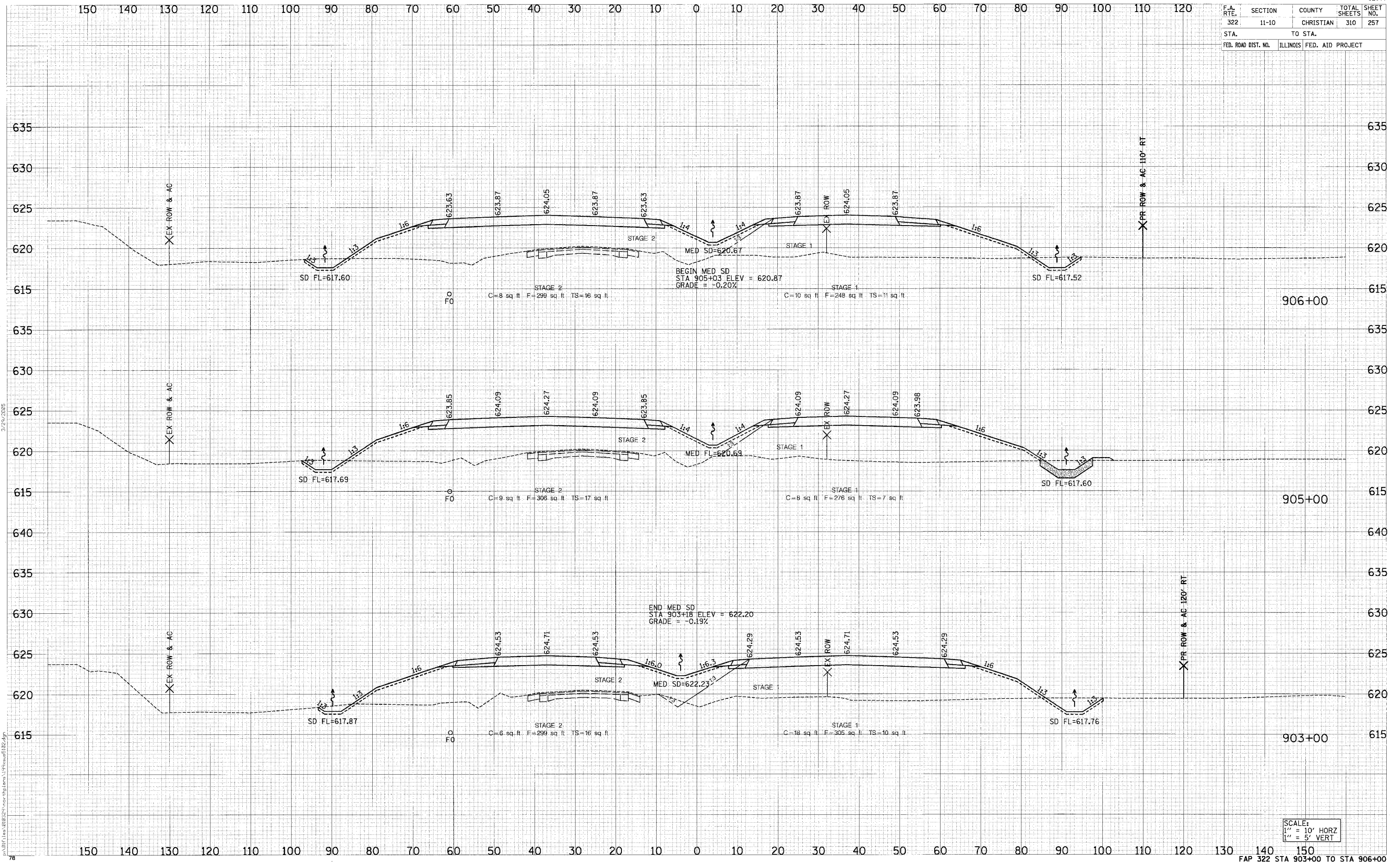
TEMP. DATE _____

NOTE BOOK _____

AREAS CHECKED _____

SCALE:
 1" = 10' HORIZ
 1" = 5' VERT

F.A. R.T.E.	SECTION	COUNTY	TOTAL SHEETS	SHEET NO.
322	11-10	CHRISTIAN	310	257
STA.		TO STA.		
FED. ROAD DIST. NO.		ILLINOIS FED. AID PROJECT		

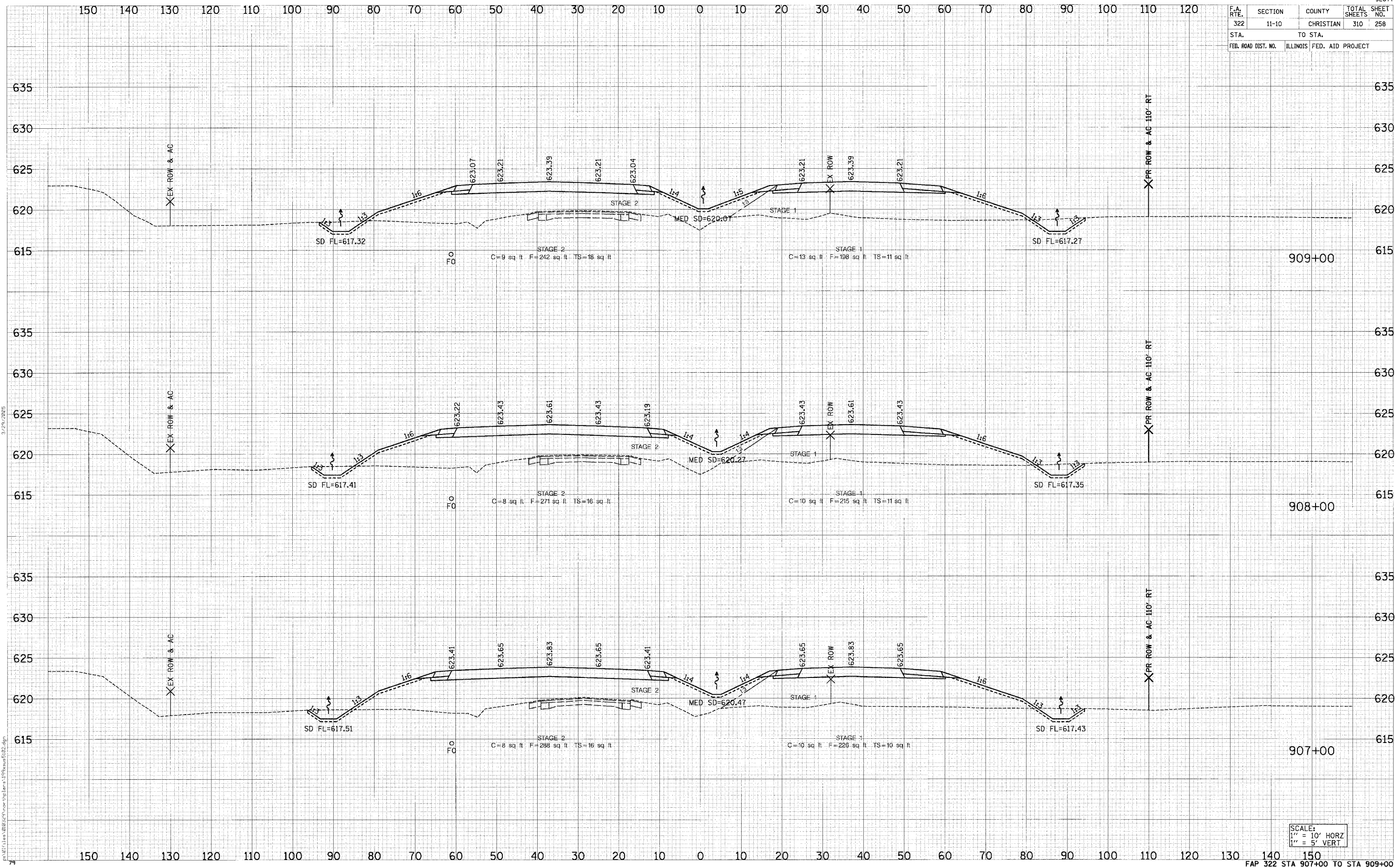


BY	DATE
FINAL SURVEY	
REVISED SURVEY	
TEMPLATE	
NOTE BOOK	
AREAS CHECKED	
NO.	

BY	DATE
ORIGINAL SURVEY	
REVISED SURVEY	
TEMPLATE	
NOTE BOOK	
AREAS CHECKED	
NO.	

SCALE:
1" = 10' HORIZ
1" = 5' VERT

F.A. RTE.	SECTION	COUNTY	TOTAL SHEET NO.
322	11-10	CHRISTIAN	310 258
STA.	TO STA.		
FED. ROAD DIST. NO.	ILLINOIS	FED. AID PROJECT	



DATE: _____ BY: _____

FINAL SURVEY: _____

NOTE BOOK: _____

AREAS CHECKED: _____

NO. _____

DATE: _____ BY: _____

ORIGINAL SURVEY: _____

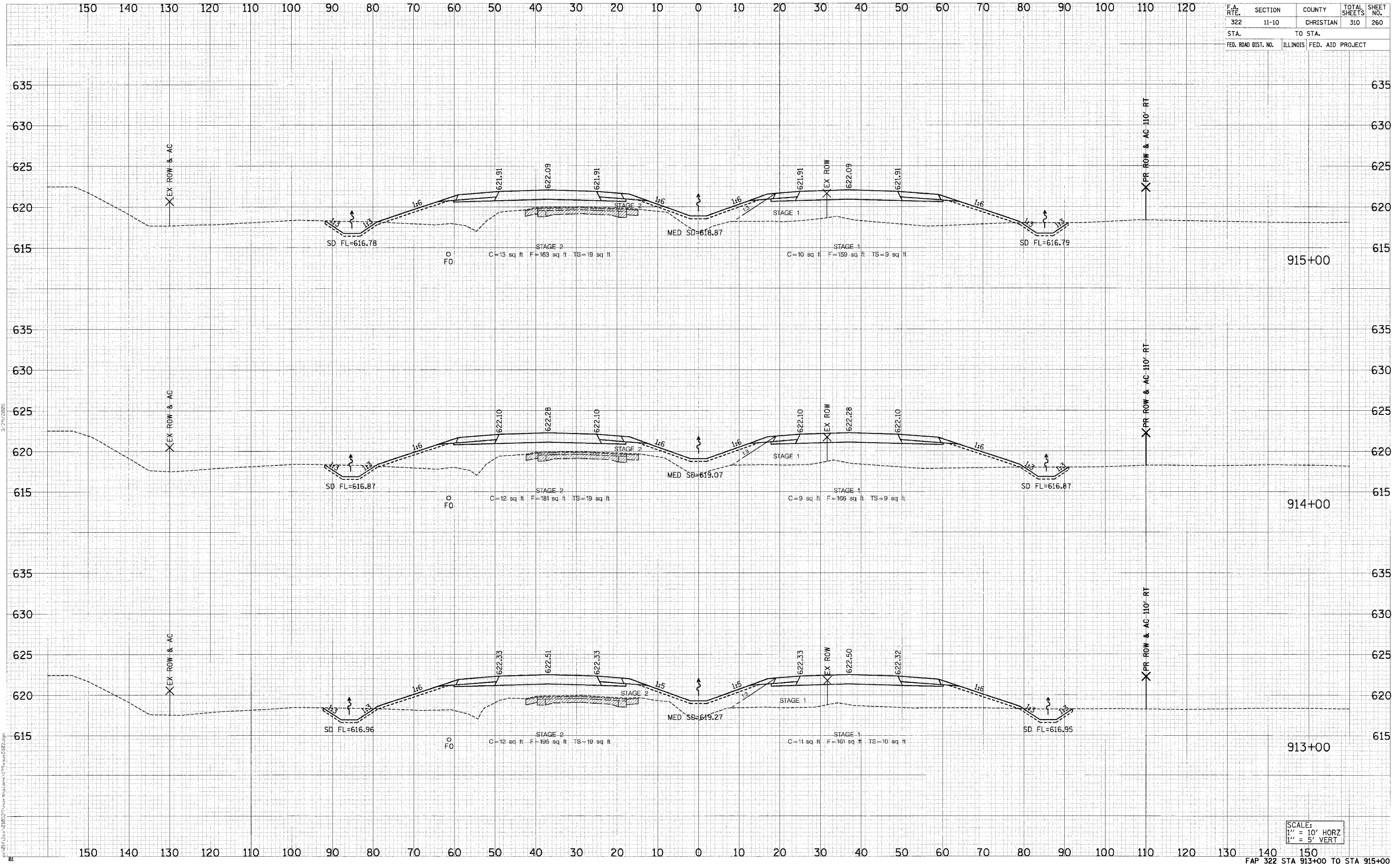
NOTE BOOK: _____

AREAS CHECKED: _____

NO. _____

SCALE:
 1" = 10' HORZ
 1" = 5' VERT

F.A. RTE.	SECTION	COUNTY	TOTAL SHEETS	SHEET NO.
322	11-10	CHRISTIAN	310	260
STA.		TO STA.		
FED. ROAD DIST. NO.		ILLINOIS FED. AID PROJECT		

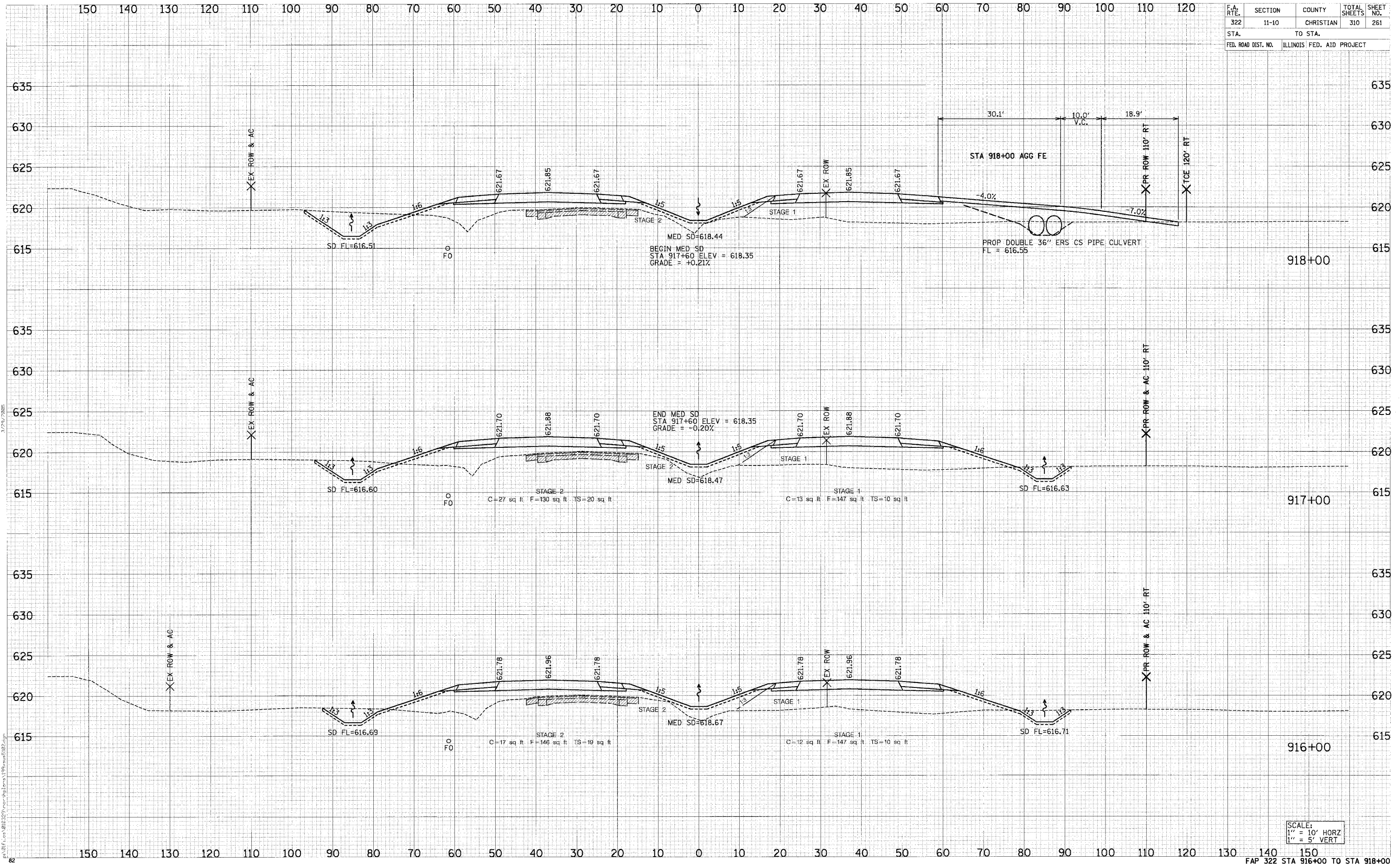


DATE
BY
SURVEYED
NOTED
AREAS CHECKED

DATE
BY
SURVEYED
NOTED
AREAS CHECKED

SCALE:
1" = 10' HORIZ
1" = 5' VERT

F.A. RTE.	SECTION	COUNTY	TOTAL SHEETS	SHEET NO.
322	11-10	CHRISTIAN	310	261
STA.		TO STA.		
FED. ROAD DIST. NO.		ILLINOIS FED. AID PROJECT		

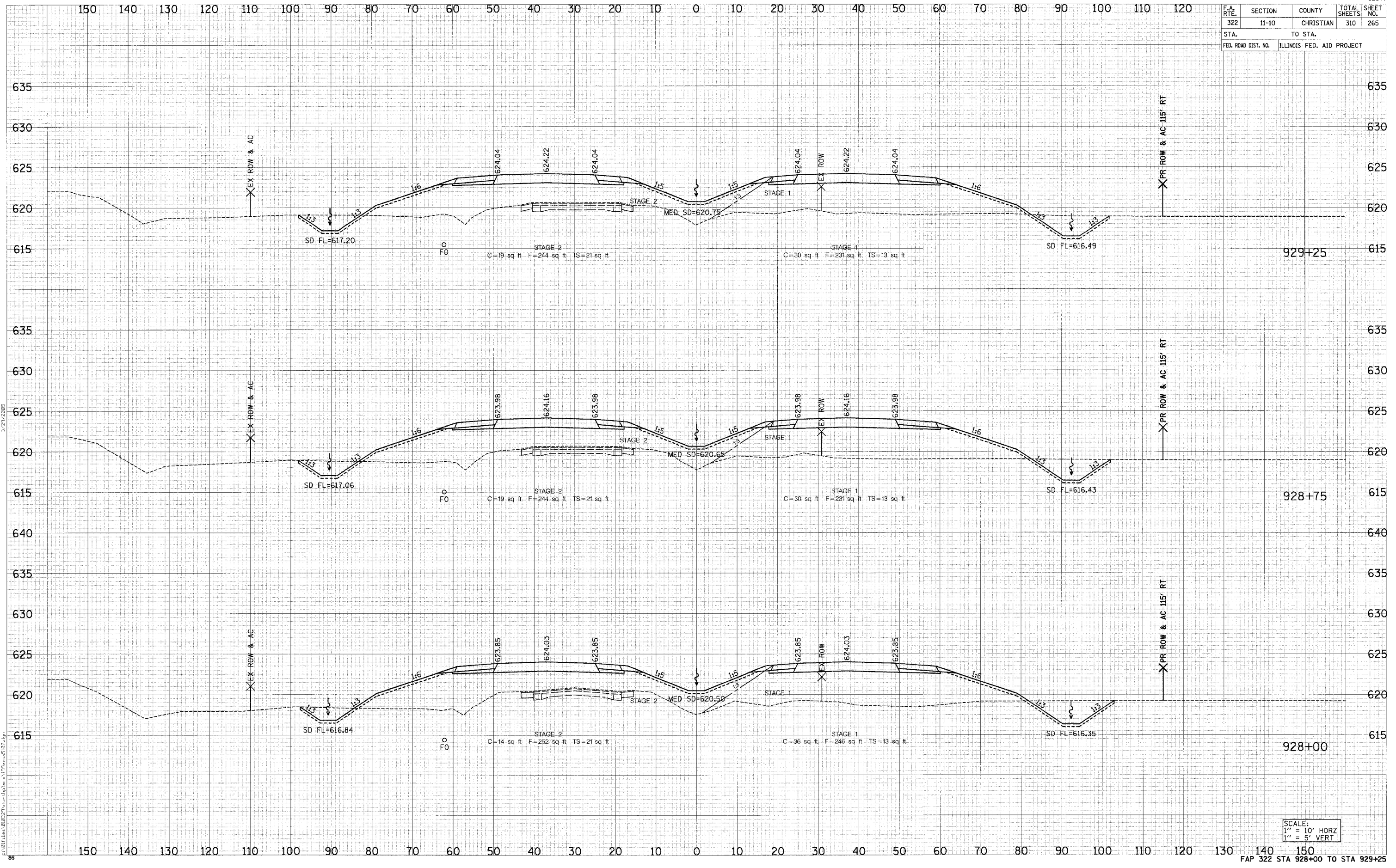


DATE: _____
 BY: _____
 CHECKED: _____
 SURVEYED: _____
 SURVEY: _____
 NOTE BOOK: _____
 TEMPLATE: _____
 AREAS CHECKED: _____

DATE: _____
 BY: _____
 CHECKED: _____
 SURVEYED: _____
 SURVEY: _____
 NOTE BOOK: _____
 TEMPLATE: _____
 AREAS CHECKED: _____

SCALE:
 1" = 10' HORZ
 1" = 5' VERT

F.A. RTE.	SECTION	COUNTY	TOTAL SHEETS	SHEET NO.
322	11-10	CHRISTIAN	310	265
STA.		TO STA.		
FED. ROAD DIST. NO.		ILLINOIS FED. AID PROJECT		

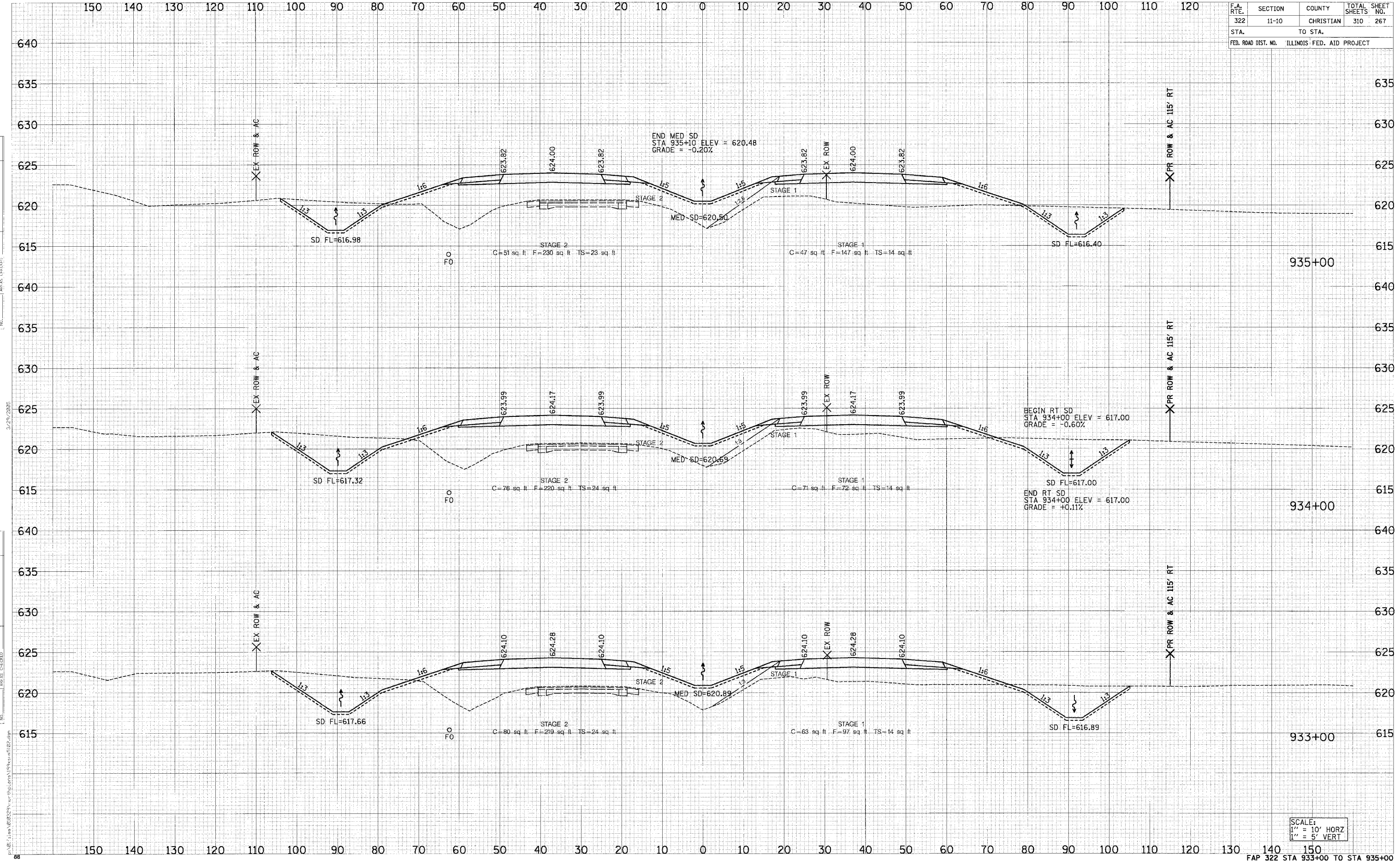


DATE	BY
DATE	BY
DATE	BY

DATE	BY
DATE	BY
DATE	BY

SCALE:
1" = 10' HORIZ
1" = 5' VERT

F.A. RTE.	SECTION	COUNTY	TOTAL SHEETS	SHEET NO.
322	11-10	CHRISTIAN	310	267
STA.		TO STA.		
FED. ROAD DIST. NO.		ILLINOIS FED. AID PROJECT		



DATE	BY
DATE	BY
DATE	BY
DATE	BY

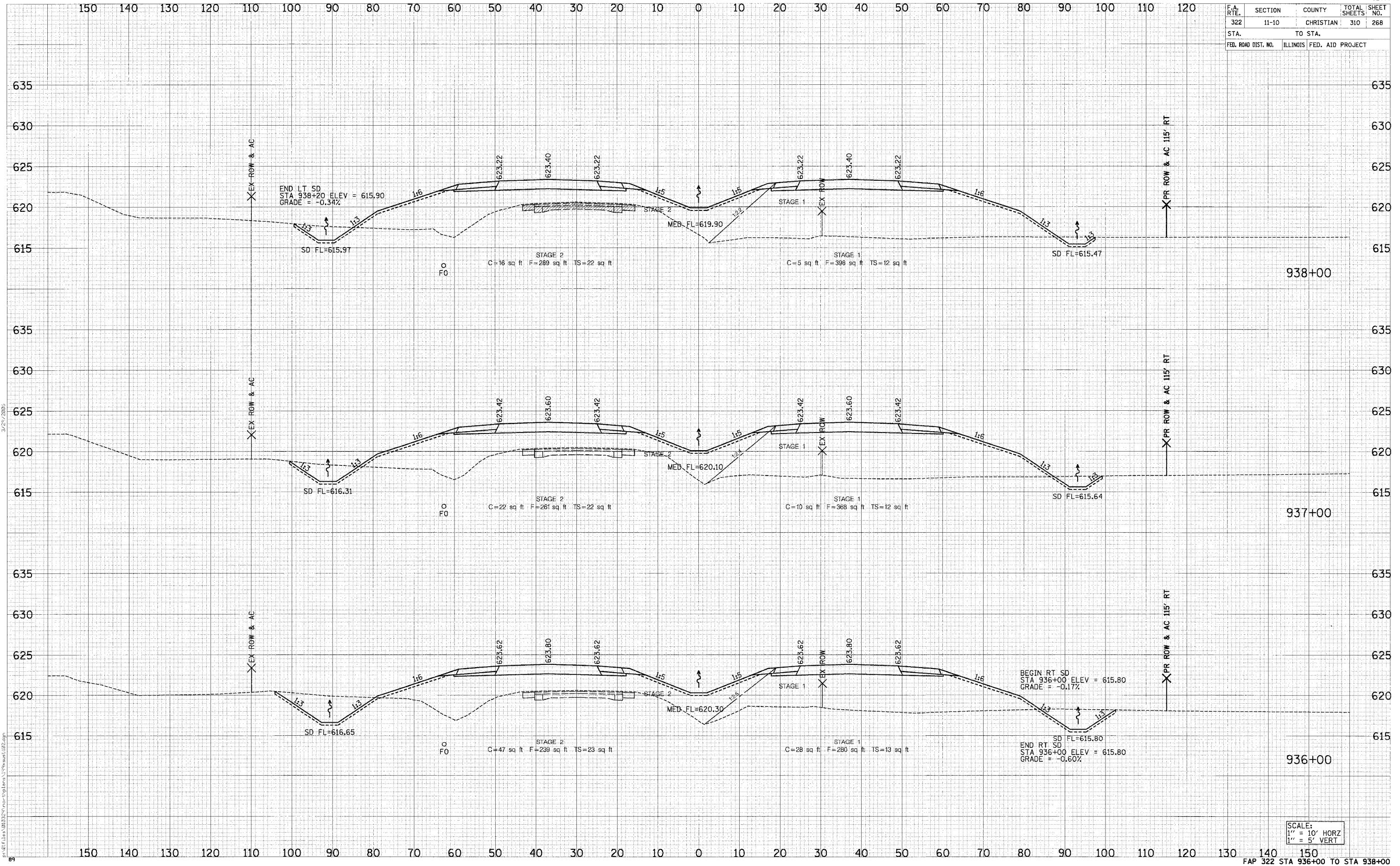
DATE	BY
DATE	BY
DATE	BY
DATE	BY

SCALE:
 1" = 10' HORZ
 1" = 5' VERT

F.A. RTE.	SECTION	COUNTY	TOTAL SHEETS	SHEET NO.
322	11-10	CHRISTIAN	310	268
STA.		TO STA.		
FED. ROAD DIST. NO.		ILLINOIS FED. AID PROJECT		

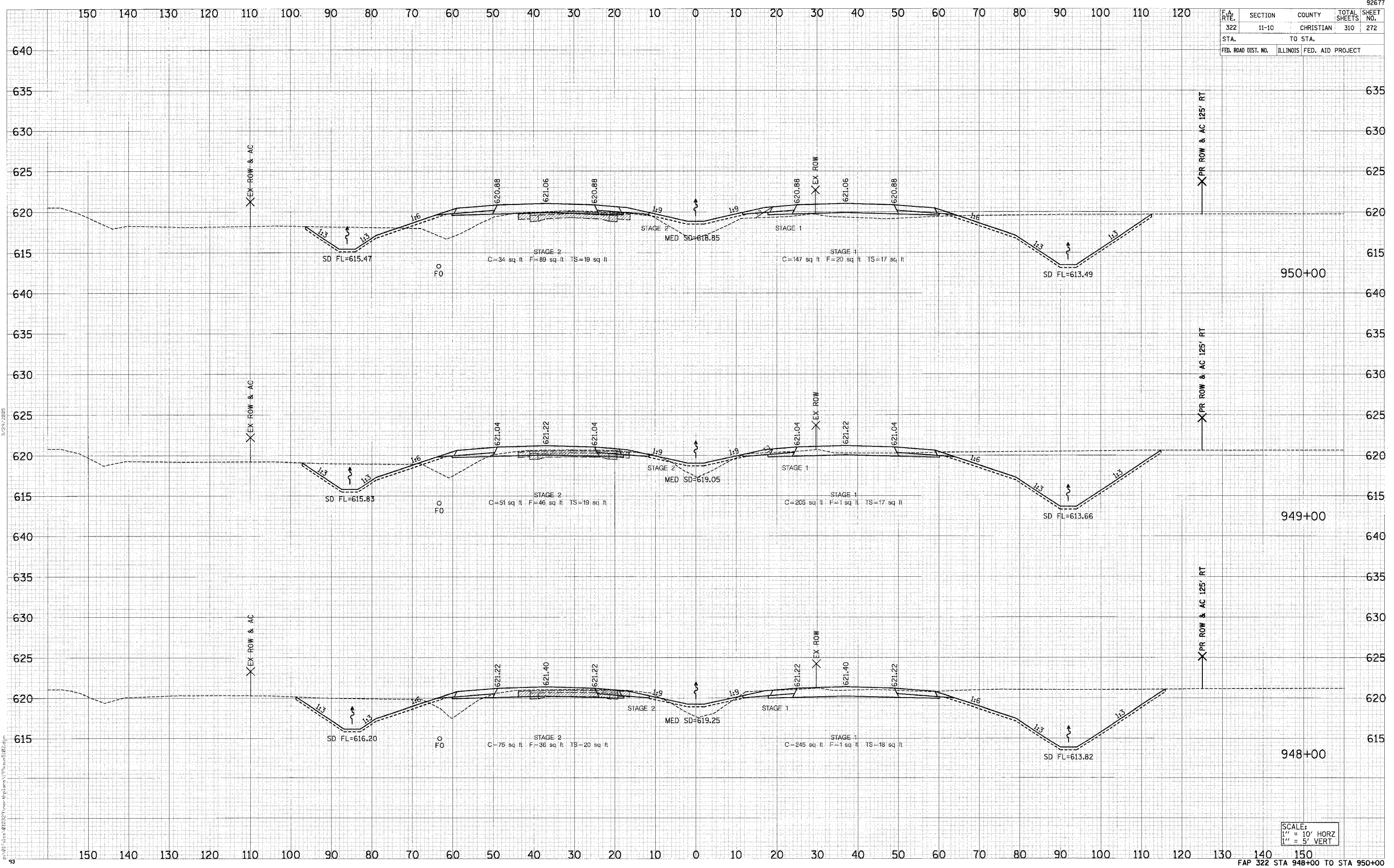
DATE	BY

DATE	BY



SCALE:
1" = 10' HORZ
1" = 5' VERT

F.A. RTE.	SECTION	COUNTY	TOTAL SHEETS	SHEET NO.
322	11-10	CHRISTIAN	310	272
STA.		TO STA.		
FED. ROAD DIST. NO.		ILLINOIS FED. AID PROJECT		

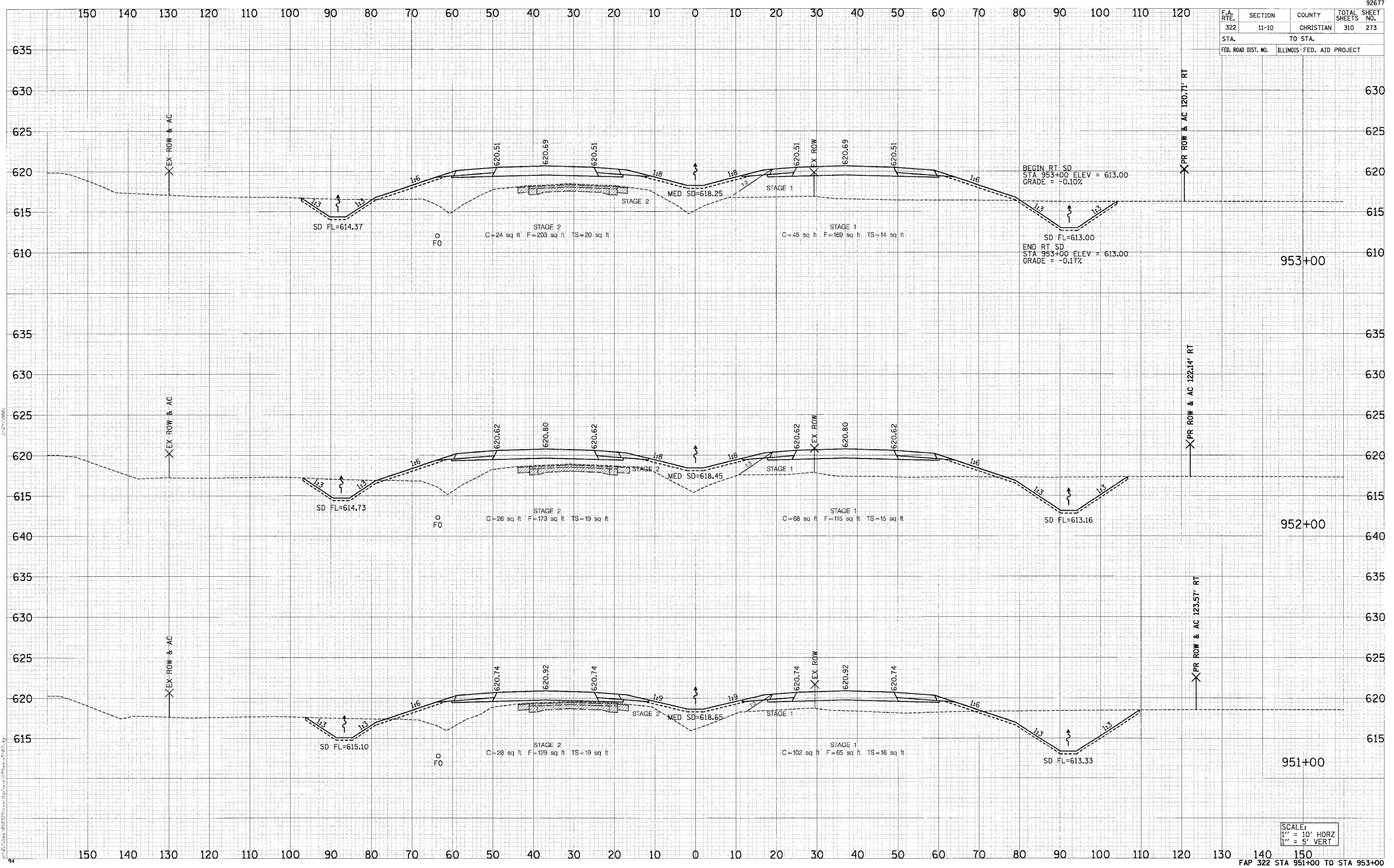


DATE	BY
DATE	BY
DATE	BY

DATE	BY
DATE	BY
DATE	BY

SCALE:
 1" = 10' HORIZ
 1" = 5' VERT

F.A. RTE.	SECTION	COUNTY	TOTAL SHEETS	SHEET NO.
322	11-10	CHRISTIAN	310	273
STA.		TO STA.		
FED. ROAD DIST. NO.		ILLINOIS FED. AID PROJECT		



DATE	BY

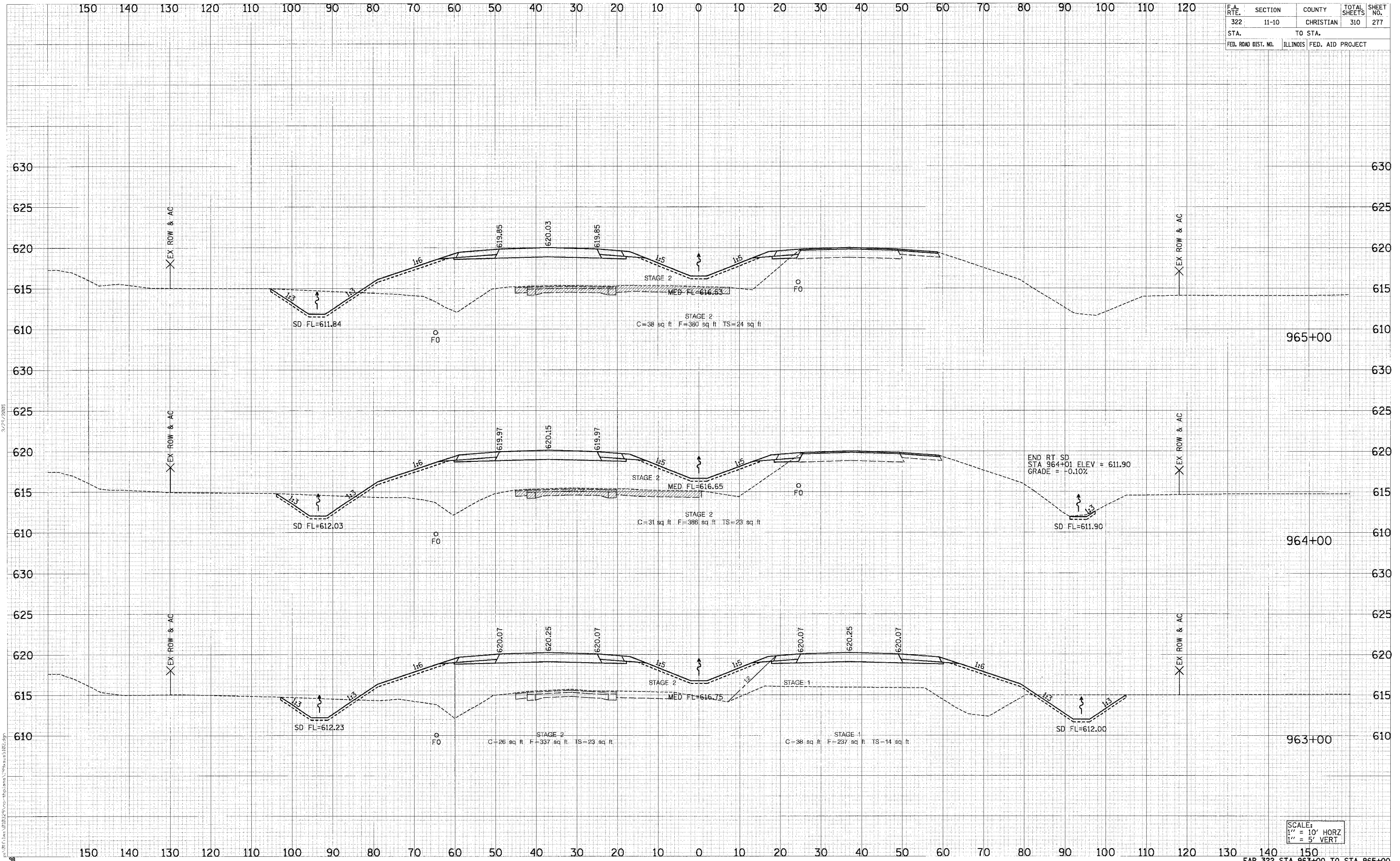
DATE	BY

SCALE:
 1" = 10' HORZ
 1" = 5' VERT

F.A. RTE.	SECTION	COUNTY	TOTAL SHEETS	SHEET NO.
322	11-10	CHRISTIAN	310	277
STA.		TO STA.		
FED. ROAD DIST. NO.		ILLINOIS FED. AID PROJECT		

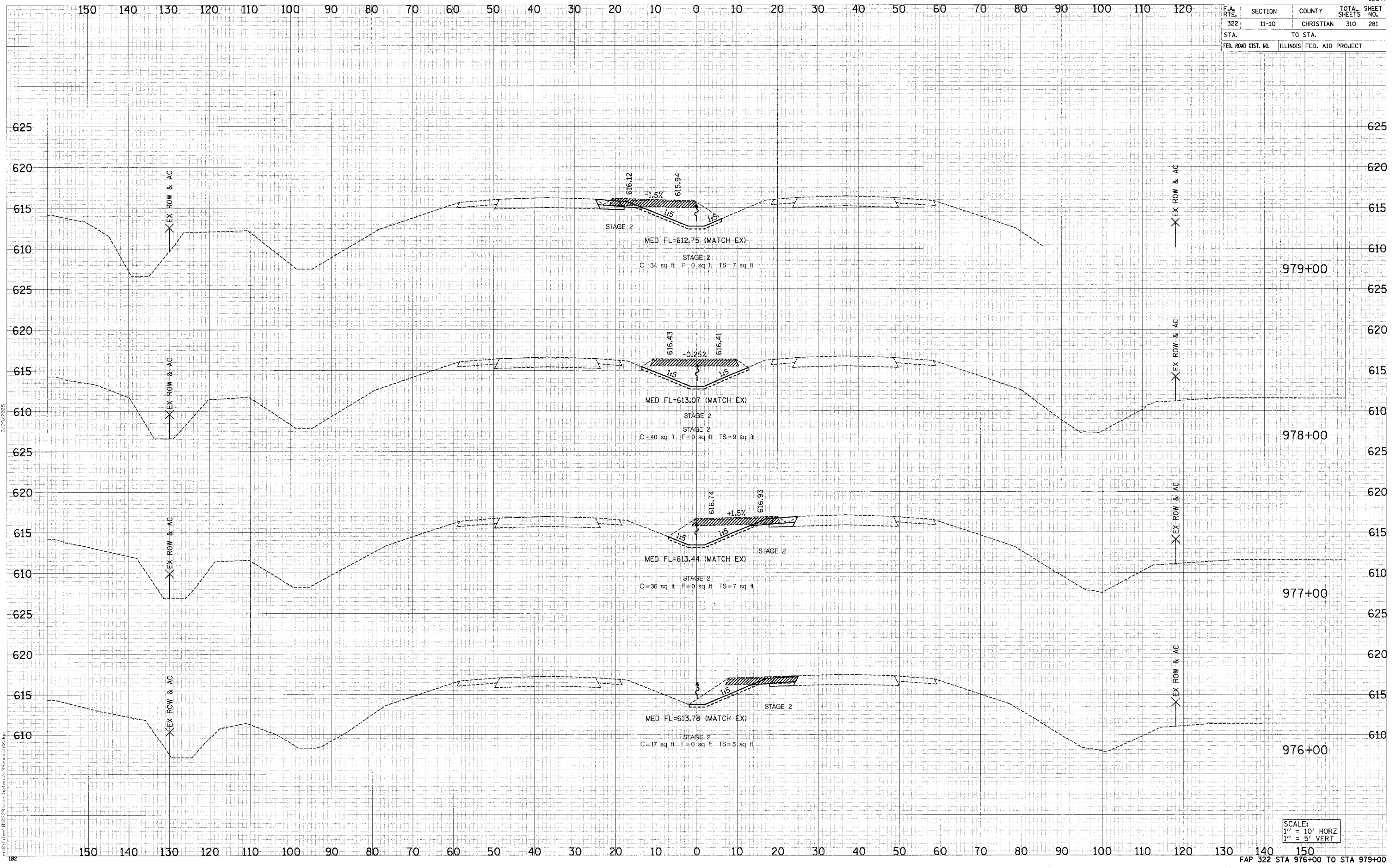
DATE	BY
DATE	BY
DATE	BY

DATE	BY
DATE	BY
DATE	BY



SCALE:
1" = 10' HORZ
1" = 5' VERT

F.A. RTE.	SECTION	COUNTY	TOTAL SHEETS	SHEET NO.
322	11-10	CHRISTIAN	310	281
STA.		TO STA.		
FED. ROAD DIST. NO.		ILLINOIS FED. AID PROJECT		

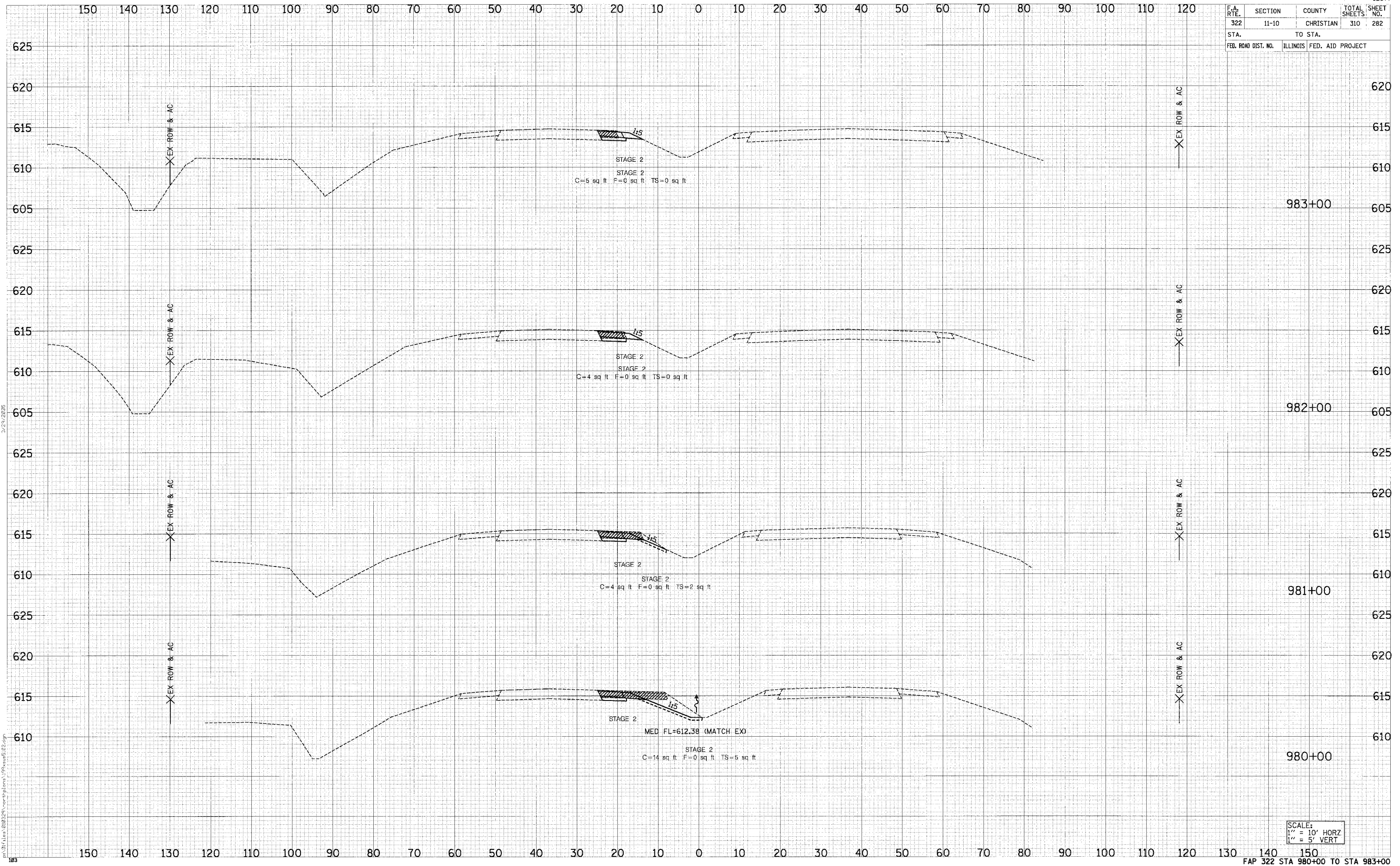


DATE	BY
DATE	BY
DATE	BY

DATE	BY
DATE	BY
DATE	BY

SCALE:
1" = 10' HORZ
1" = 5' VERT

F.A. RTE.	SECTION	COUNTY	TOTAL SHEETS	SHEET NO.
322	11-10	CHRISTIAN	310	282
STA.		TO STA.		
FED. ROAD DIST. NO.		ILLINOIS FED. AID PROJECT		



DATE	BY
DATE	BY

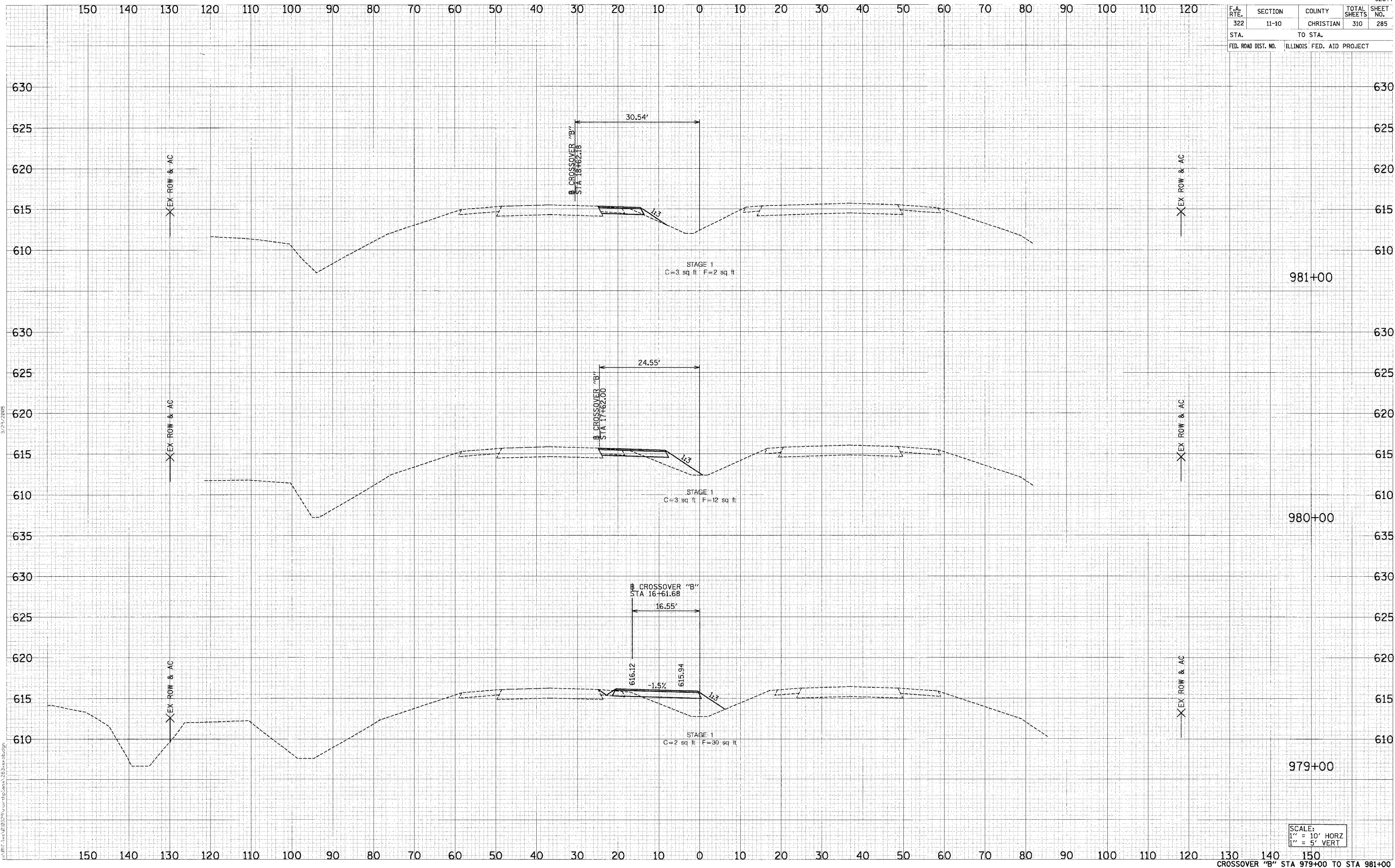
DATE	BY
DATE	BY

SCALE:
 1" = 10' HORIZ
 1" = 5' VERT

F.A. RTE.	SECTION	COUNTY	TOTAL SHEETS	SHEET NO.
322	11-10	CHRISTIAN	310	285
STA.		TO STA.		
FED. ROAD DIST. NO.		ILLINOIS FED. AID PROJECT		

F. VAL.	DATE
SURVEY	BY
NOTED	
REVISIONS	
NO.	

DATE
BY
REVISIONS
NO.



981+00

980+00

979+00

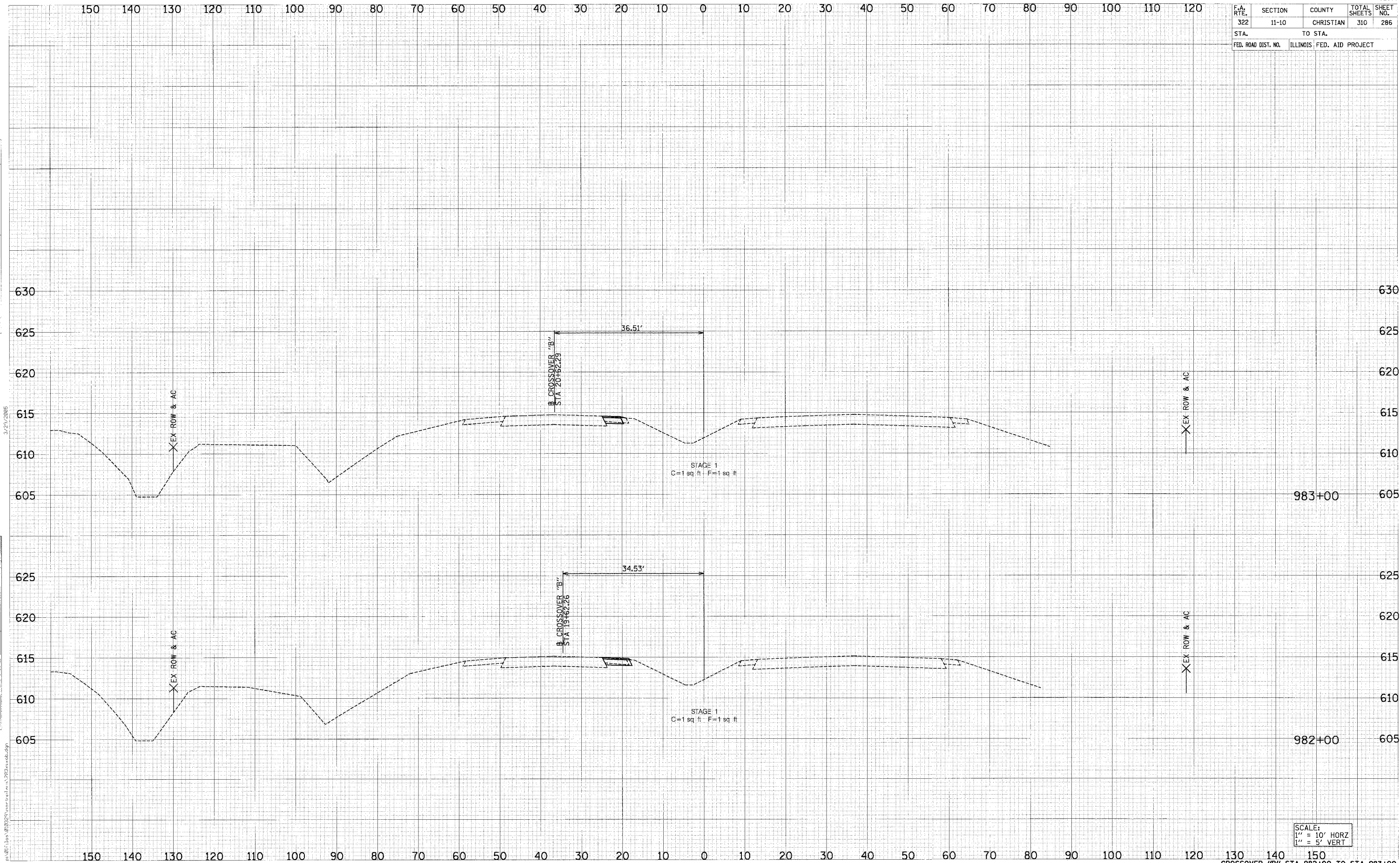
SCALE:
 1" = 10' HORZ
 1" = 5' VERT

CROSSOVER "B" STA 979+00 TO STA 981+00

F.A. RTE.	SECTION	COUNTY	TOTAL SHEETS	SHEET NO.
322	11-10	CHRISTIAN	310	286
STA.		TO STA.		
FED. ROAD DIST. NO.		ILLINOIS FED. AID PROJECT		

DATE	BY
DATE	BY
DATE	BY
DATE	BY

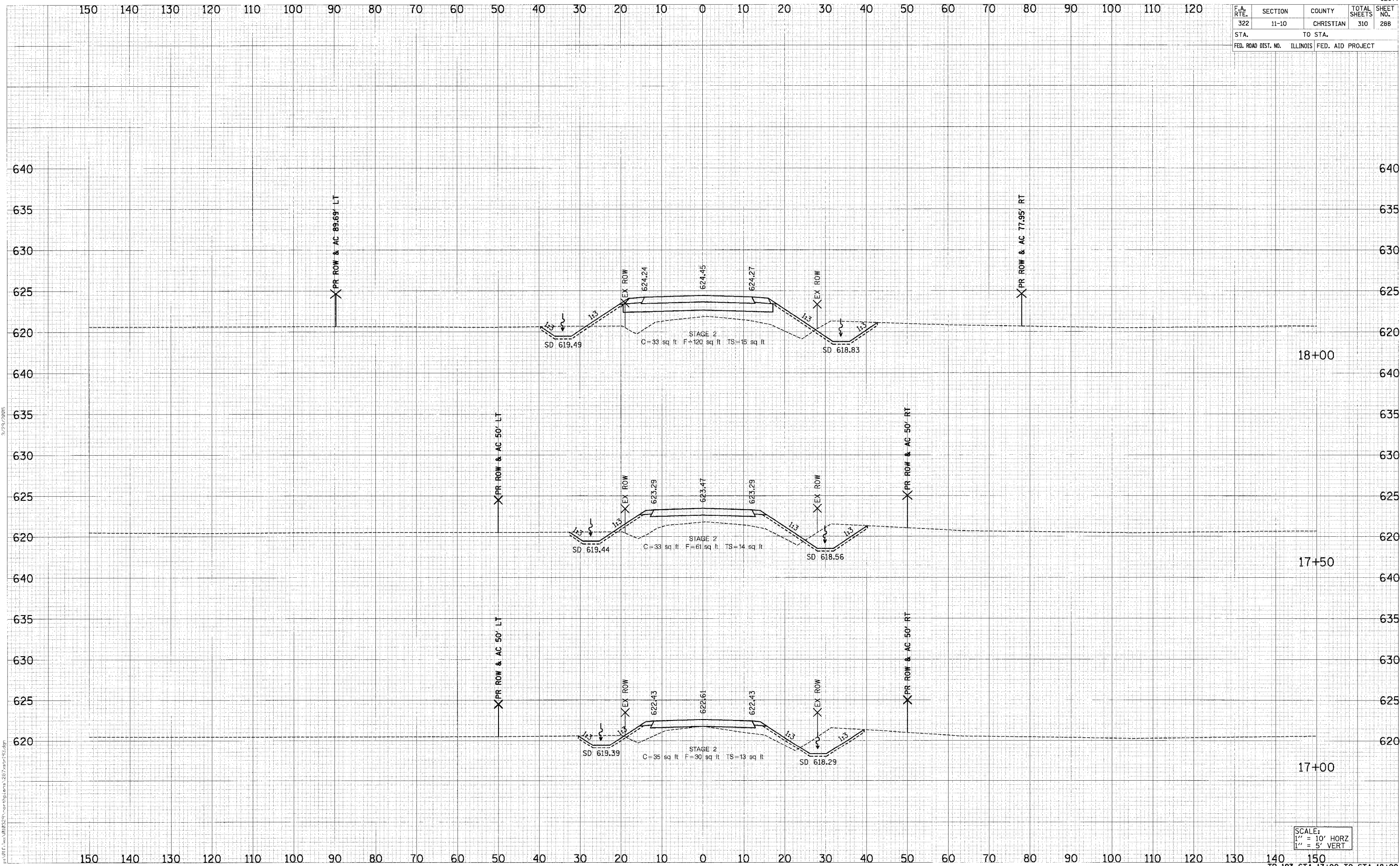
DATE	BY
DATE	BY
DATE	BY
DATE	BY



SCALE:
 1" = 10' HORIZ
 1" = 5' VERT

CROSSOVER "B" STA 982+00 TO STA 983+00

F.A. RTE.	SECTION	COUNTY	TOTAL SHEETS	SHEET NO.
322	11-10	CHRISTIAN	310	288
STA.		TO STA.		
FED. ROAD DIST. NO.		ILLINOIS FED. AID PROJECT		

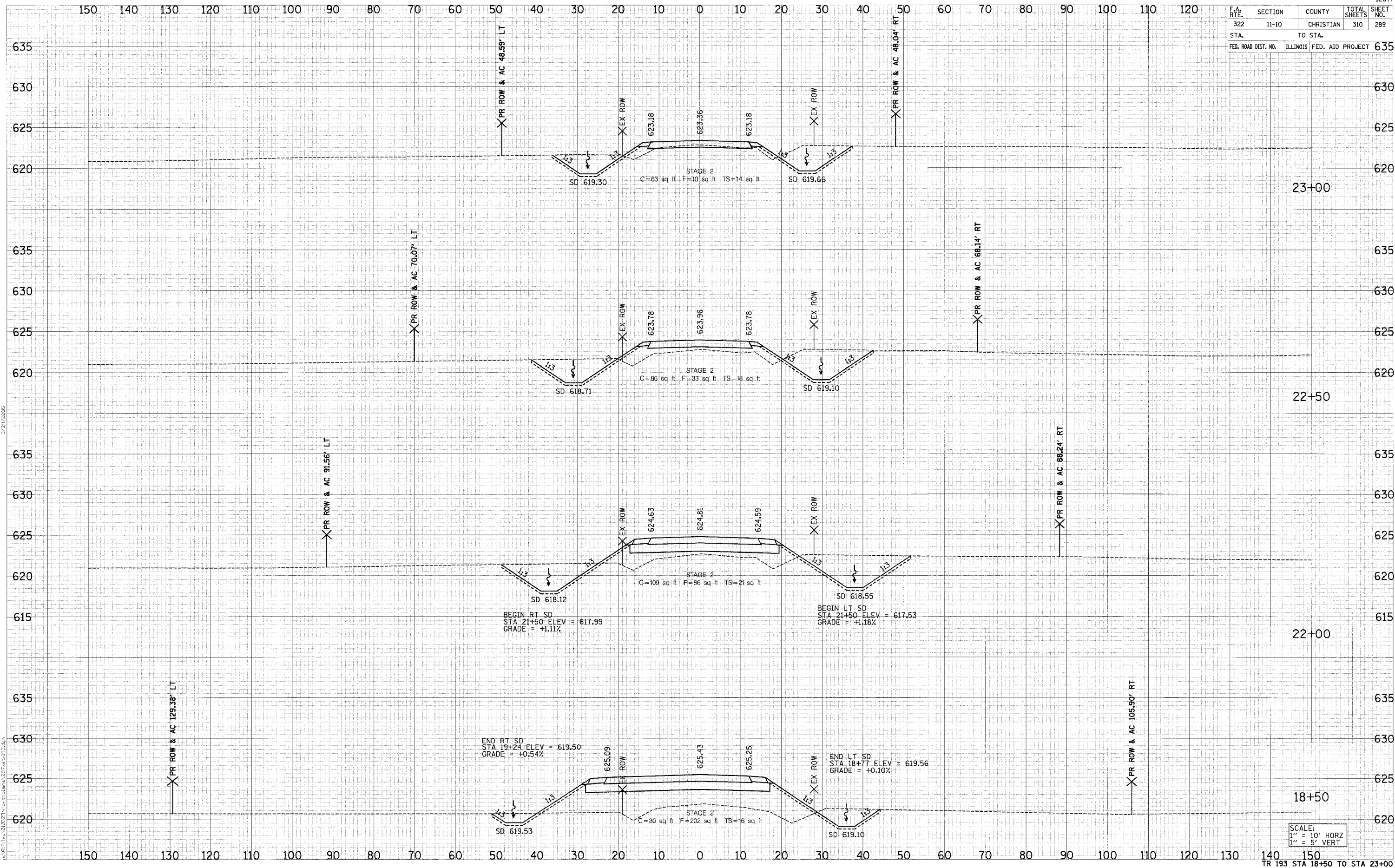


DATE	
BY	
CHKD	
APP'D	
DATE	
BY	
CHKD	
APP'D	

DATE	
BY	
CHKD	
APP'D	
DATE	
BY	
CHKD	
APP'D	

SCALE:
1" = 10' HORZ
1" = 5' VERT

F.A. RTE.	SECTION	COUNTY	TOTAL SHEETS	SHEET NO.
322	11-10	CHRISTIAN	310	289
STA.		TO STA.		
FED. ROAD DIST. NO.		ILLINOIS FED. AID PROJECT		635



DATE: _____ BY: _____
 CHECKED: _____
 DESIGNED: _____
 DRAWN: _____
 ORIGINAL SURVEY: _____
 NOTE BOOK: _____
 AREAS: _____
 NO.:

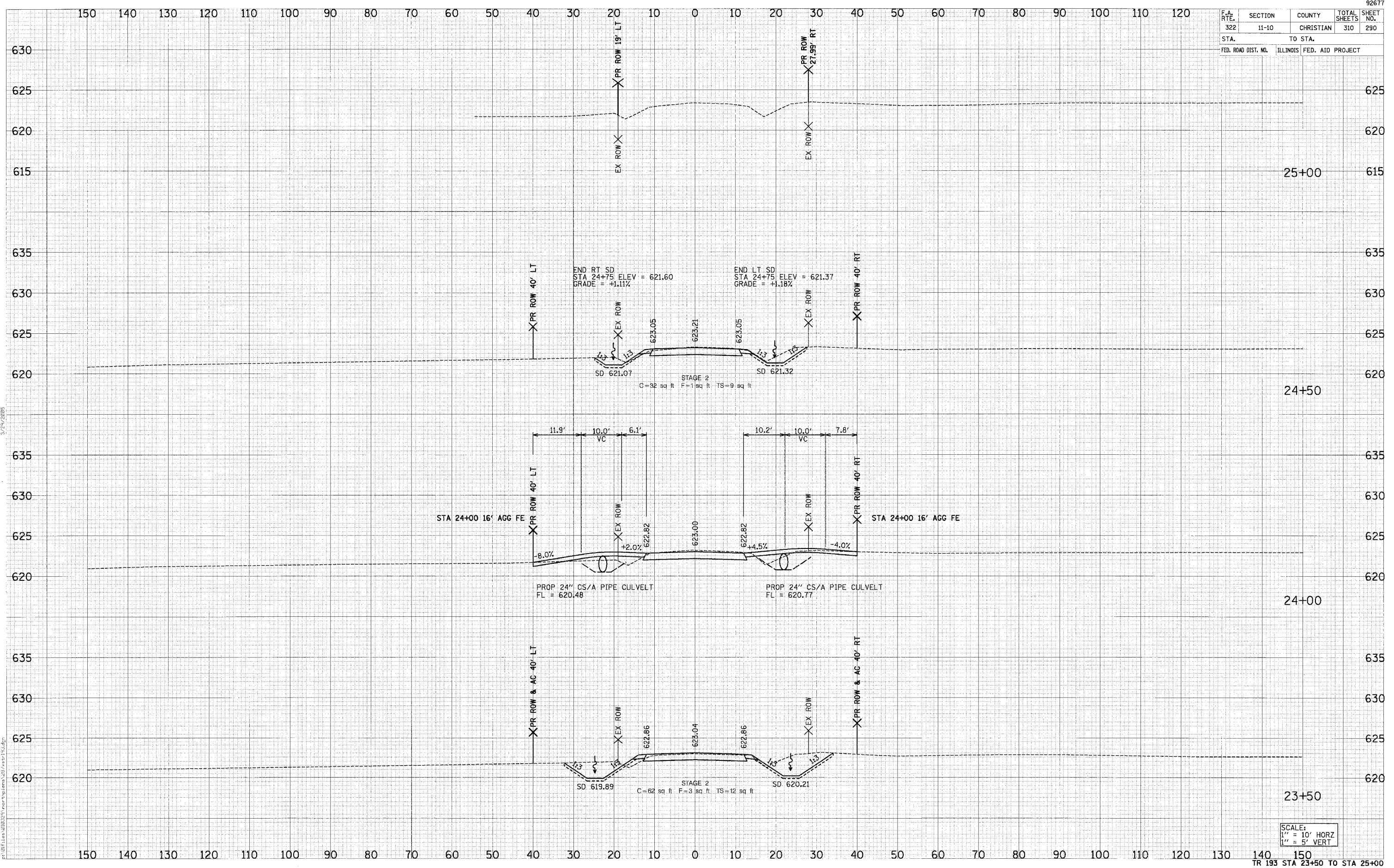
DATE: _____ BY: _____
 CHECKED: _____
 DESIGNED: _____
 DRAWN: _____
 ORIGINAL SURVEY: _____
 NOTE BOOK: _____
 AREAS: _____
 NO.:

SCALE:
 1" = 10' HORZ
 1" = 5' VERT

F.A. RITE	SECTION	COUNTY	TOTAL SHEETS	SHEET NO.
322	11-10	CHRISTIAN	310	290
STA.		TO STA.		
FED. ROAD DIST. NO.		ILLINOIS FED. AID PROJECT		

DATE	
BY	
REVISIONS	
NO.	DESCRIPTION
1	PLANS CHECKED
2	AREAS CHECKED
3	TEMPLATE
4	NOTED
5	REVISIONS
6	DATE

DATE	
BY	
REVISIONS	
NO.	DESCRIPTION
1	PLANS CHECKED
2	AREAS CHECKED
3	TEMPLATE
4	NOTED
5	REVISIONS
6	DATE

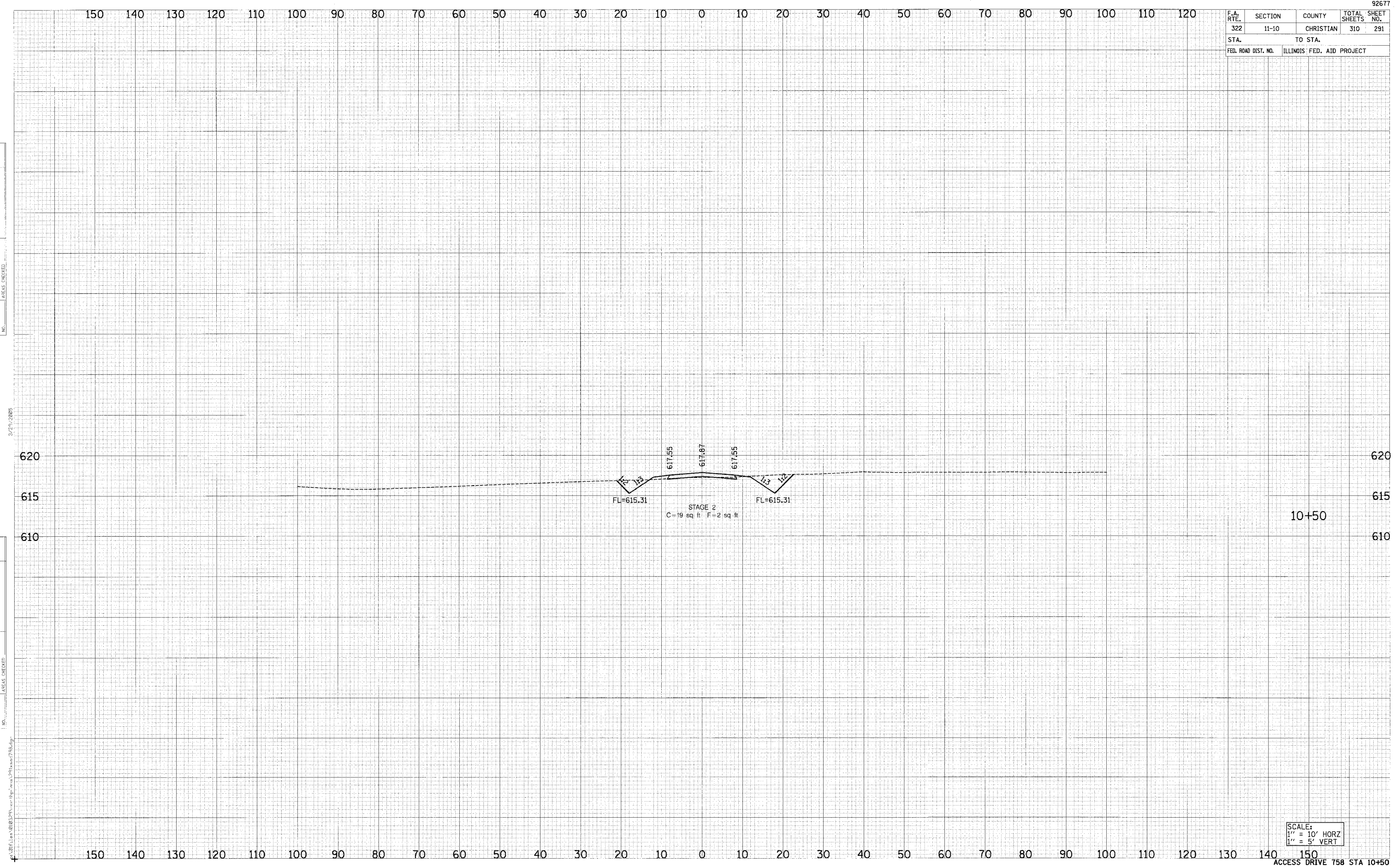


SCALE:
1" = 10' HORZ
1" = 5' VERT

F.A. RTE.	SECTION	COUNTY	TOTAL SHEETS	SHEET NO.
322	11-10	CHRISTIAN	310	291
STA.		TO STA.		
FED. ROAD DIST. NO.		ILLINOIS FED. AID PROJECT		

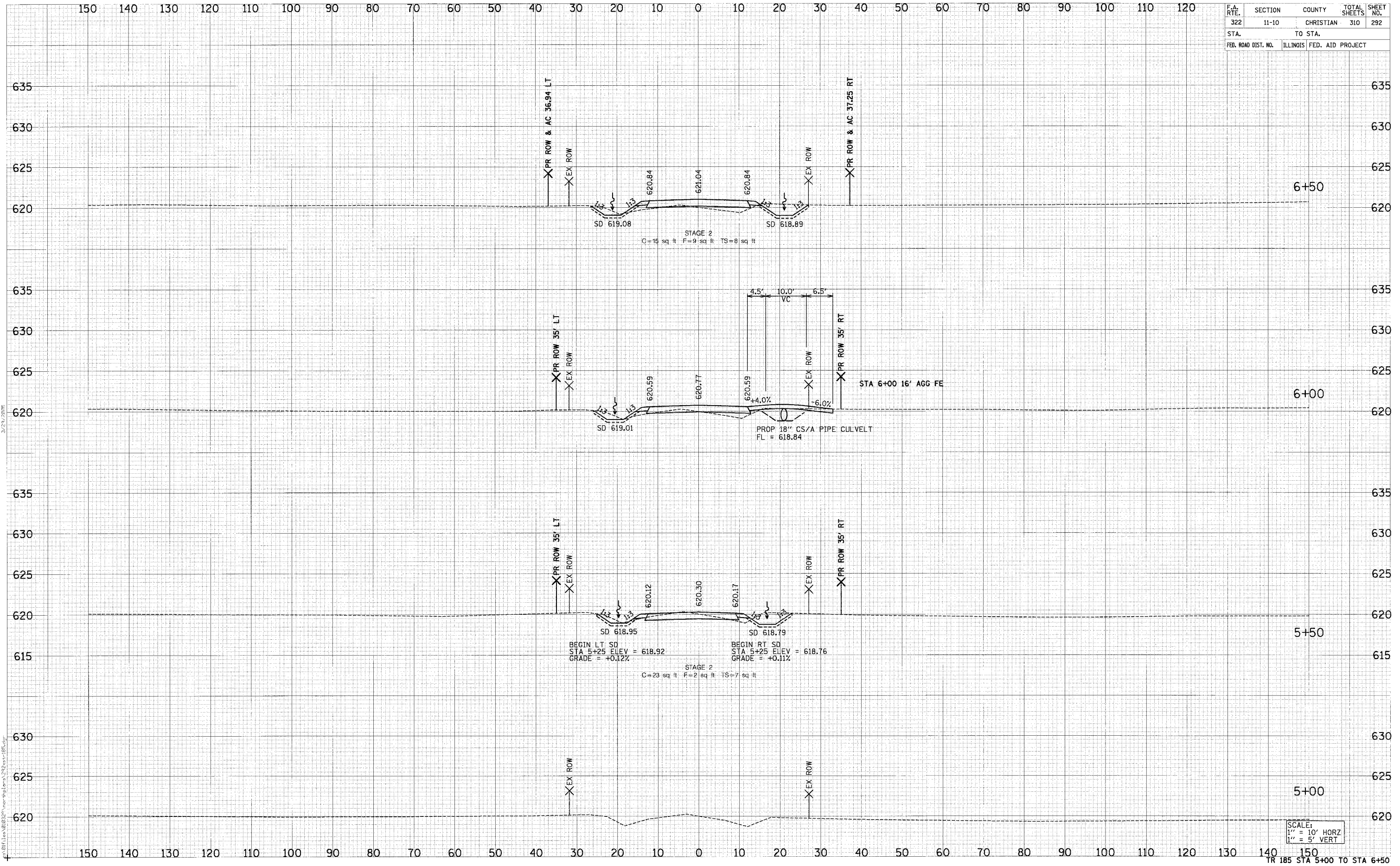
FINAL SURVEY NOTE BOOK	NO.
REVISIONS	DATE
PLOTTED	
TEMPLATE	
AREAS CHECKED	

ORIGINAL SURVEY NOTE BOOK	NO.
REVISIONS	DATE
PLOTTED	
TEMPLATE	
AREAS CHECKED	



SCALE:
 1" = 10' HORZ
 1" = 5' VERT

F.A. RTE.	SECTION	COUNTY	TOTAL SHEETS	SHEET NO.
322	11-10	CHRISTIAN	310	292
STA.		TO STA.		
FED. ROAD DIST. NO.		ILLINOIS FED. AID PROJECT		

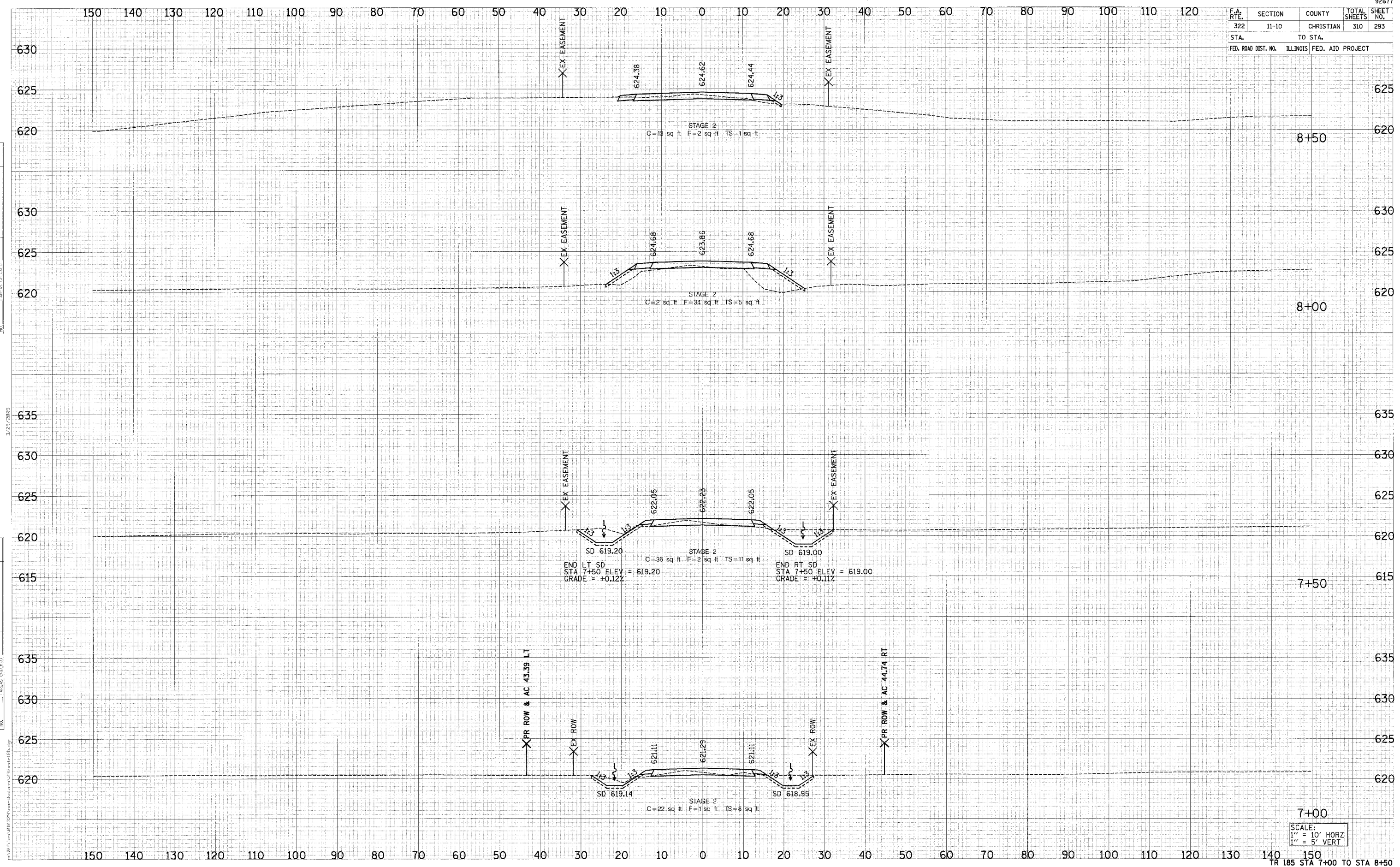


DATE: _____ BY: _____
 ORIGINAL SURVEY NOTE BOOK NO. _____
 QUANTITY OF PLOTS: _____
 TEMPLATE AREAS CHECKED: _____

DATE: _____ BY: _____
 ORIGINAL SURVEY NOTE BOOK NO. _____
 QUANTITY OF PLOTS: _____
 TEMPLATE AREAS CHECKED: _____

SCALE:
 1" = 10' HORIZ
 1" = 5' VERT

F.A. RTE.	SECTION	COUNTY	TOTAL SHEETS	SHEET NO.
322	11-10	CHRISTIAN	310	293
STA. TO STA.		ILLINOIS FED. AID PROJECT		

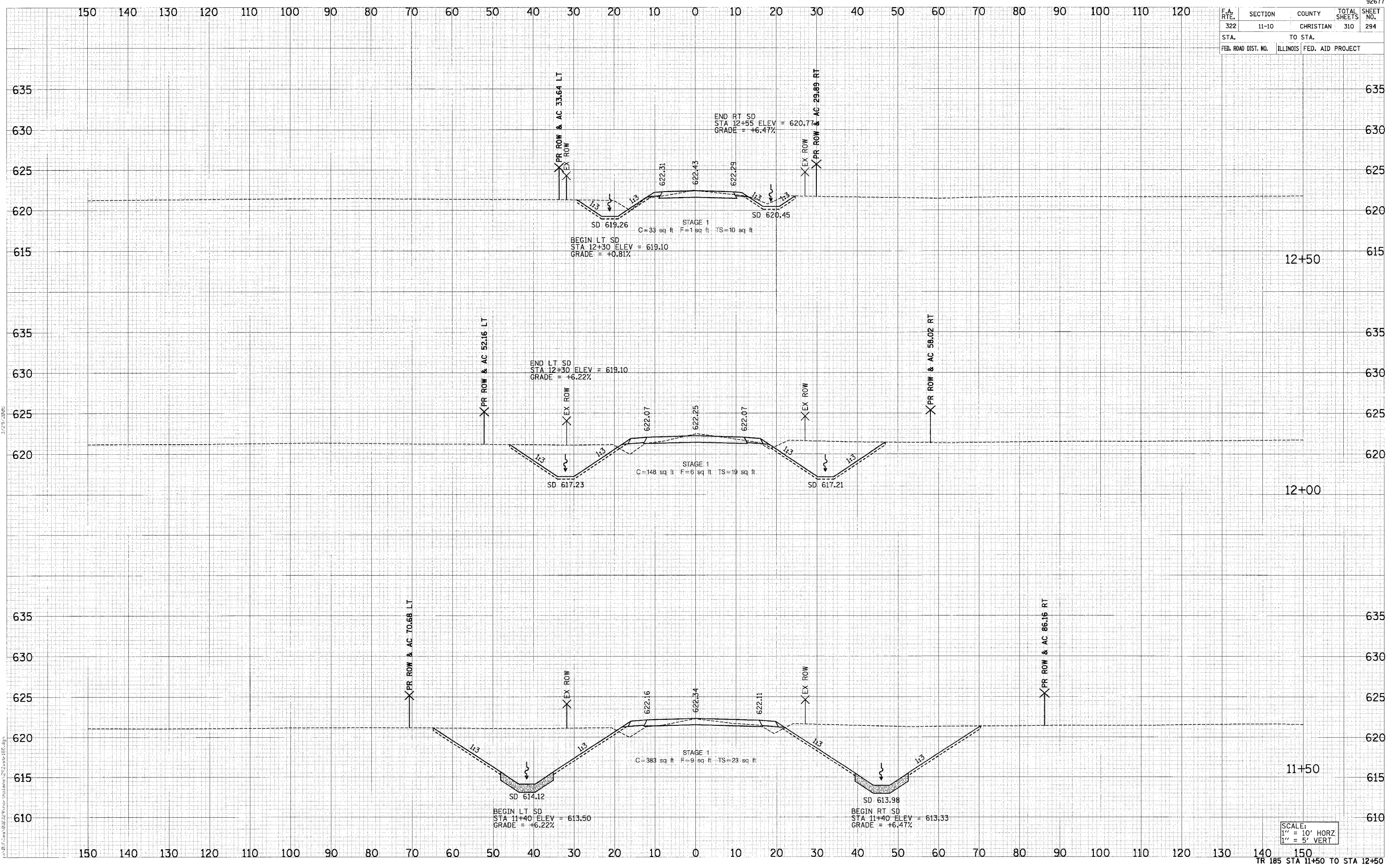


DATE	BY
DATE	BY
DATE	BY
DATE	BY
DATE	BY

DATE	BY
DATE	BY
DATE	BY
DATE	BY
DATE	BY

SCALE:
 1" = 10' HORZ
 1" = 5' VERT

F.A. RTE.	SECTION	COUNTY	TOTAL SHEETS	SHEET NO.
322	11-10	CHRISTIAN	310	294
STA.		TO STA.		
FED. ROAD DIST. NO.	ILLINOIS	FED. AID PROJECT		



DATE
BY
REVISIONS
NO.
DATE
BY
REVISIONS
NO.
DATE
BY
REVISIONS
NO.

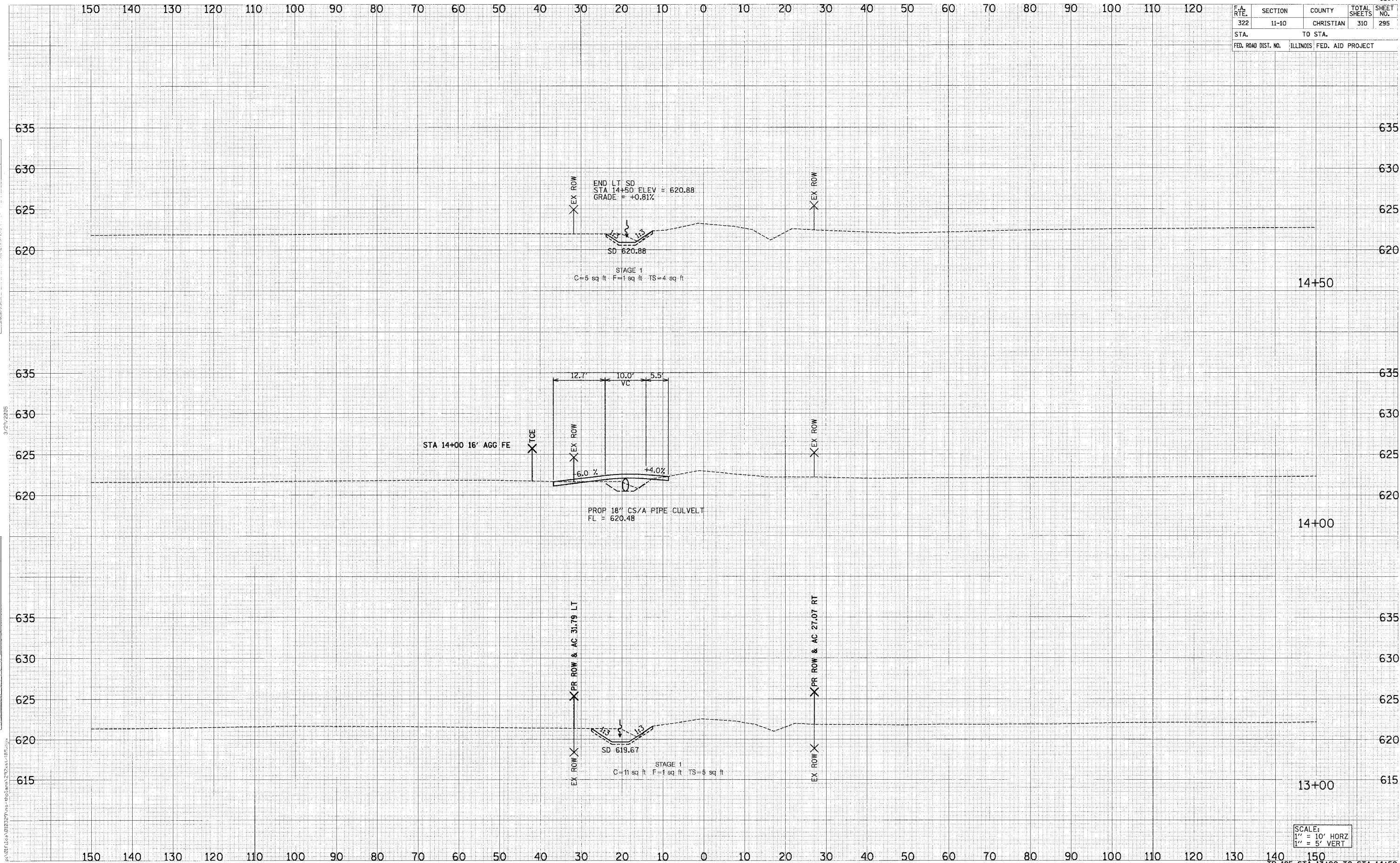
DATE
BY
REVISIONS
NO.
DATE
BY
REVISIONS
NO.
DATE
BY
REVISIONS
NO.

SCALE:
1" = 10' HORZ
1" = 5' VERT

F.A. RTE.	SECTION	COUNTY	TOTAL SHEETS	SHEET NO.
322	11-10	CHRISTIAN	310	295
STA.		TO STA.		
FED. ROAD DIST. NO.		ILLINOIS FED. AID PROJECT		

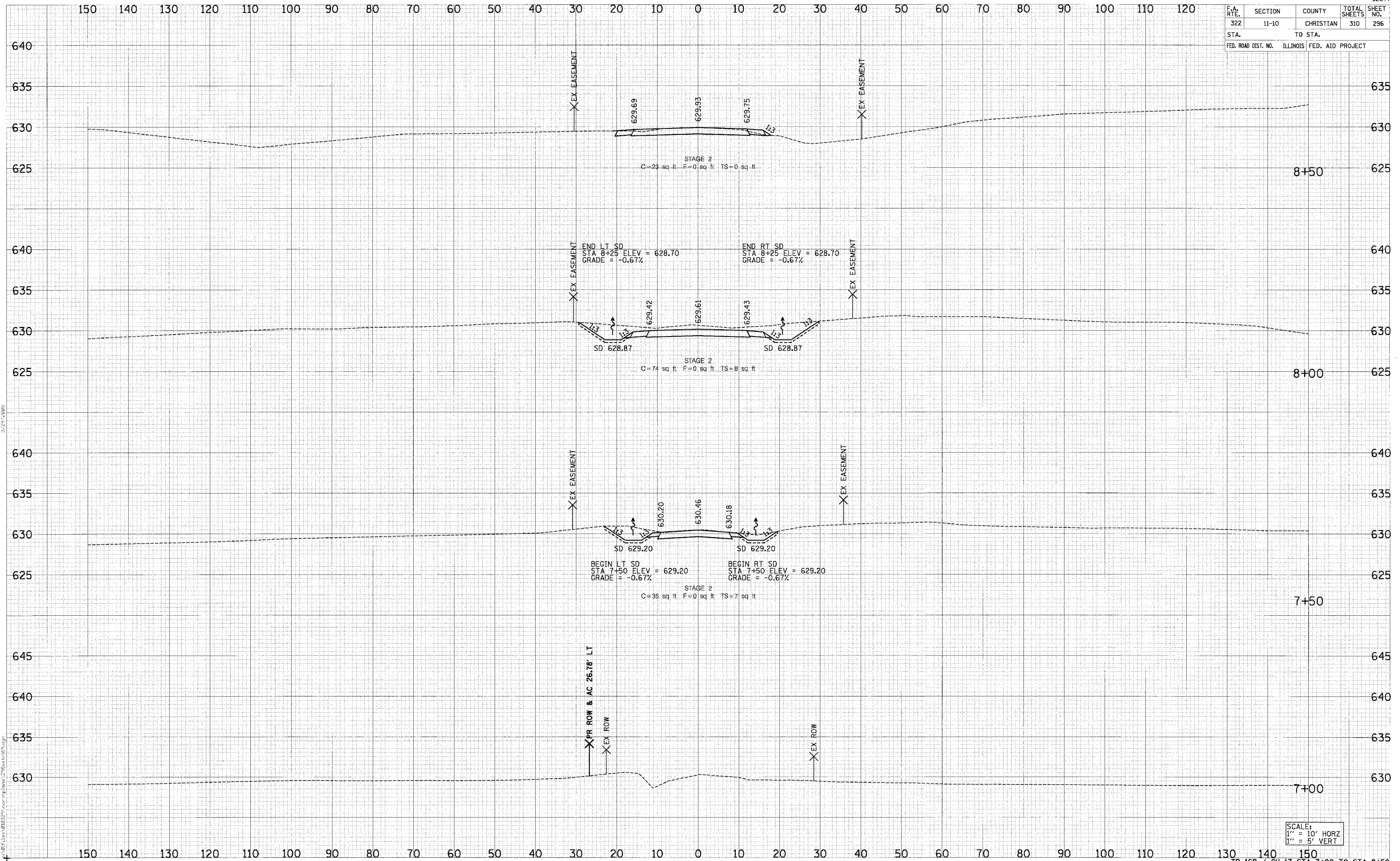
DATE	BY

DATE	BY



SCALE:
 1" = 10' HORZ
 1" = 5' VERT

F.A. RTE.	SECTION	COUNTY	TOTAL SHEETS	SHEET NO.
322	11-10	CHRISTIAN	310	296
STA.		TO STA.		
FED. ROAD DIST. NO.		ILLINOIS FED. AID PROJECT		

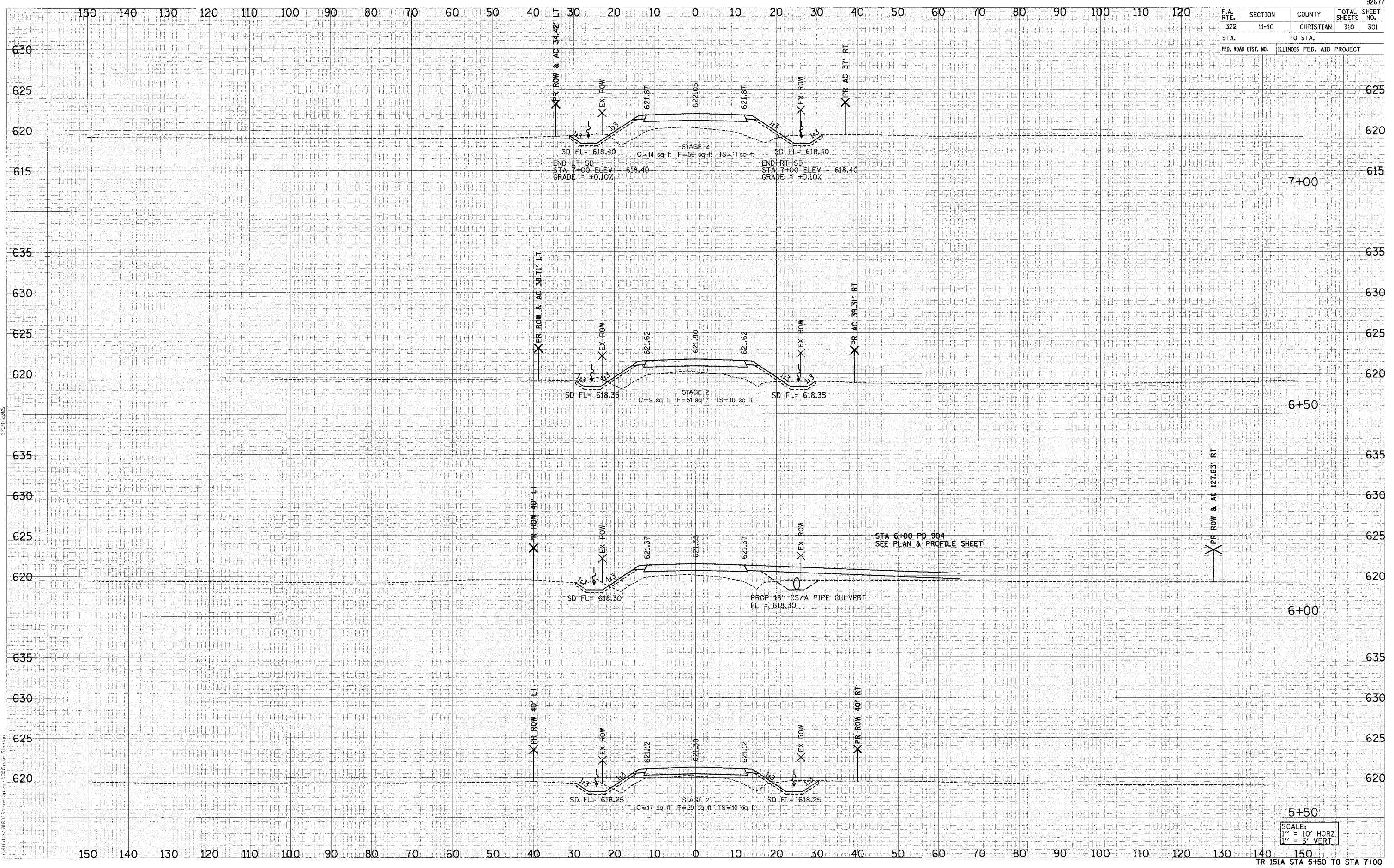


DATE	BY
REVISION	
NO. 1	
NO. 2	
NO. 3	
NO. 4	
NO. 5	
NO. 6	
NO. 7	
NO. 8	
NO. 9	
NO. 10	

DATE	BY
REVISION	
NO. 1	
NO. 2	
NO. 3	
NO. 4	
NO. 5	
NO. 6	
NO. 7	
NO. 8	
NO. 9	
NO. 10	

SCALE:
1" = 10' HORIZ
1" = 5' VERT

F.A. RTE.	SECTION	COUNTY	TOTAL SHEETS	SHEET NO.
322	11-10	CHRISTIAN	310	301
STA.		TO STA.		
FED. ROAD DIST. NO.		ILLINOIS FED. AID PROJECT		

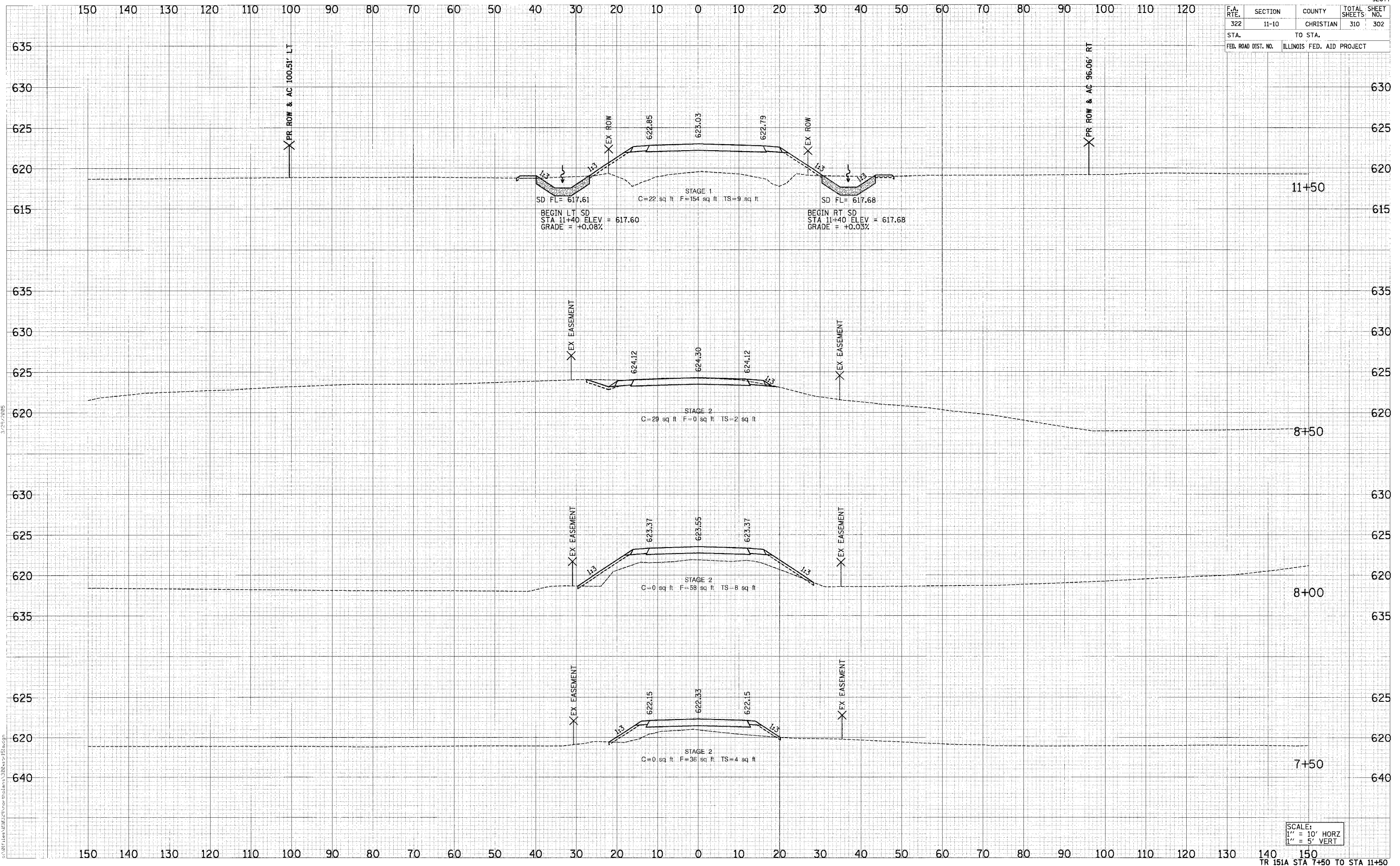


DATE	BY
DATE	BY
DATE	BY

DATE	BY
DATE	BY
DATE	BY

5+50
SCALE:
1" = 10' HORIZ
1" = 5' VERT

F.A. RTE.	SECTION	COUNTY	TOTAL SHEETS	SHEET NO.
322	11-10	CHRISTIAN	310	302
STA.		TO STA.		
FED. ROAD DIST. NO.		ILLINOIS FED. AID PROJECT		



DATE	BY
DATE	BY
DATE	BY

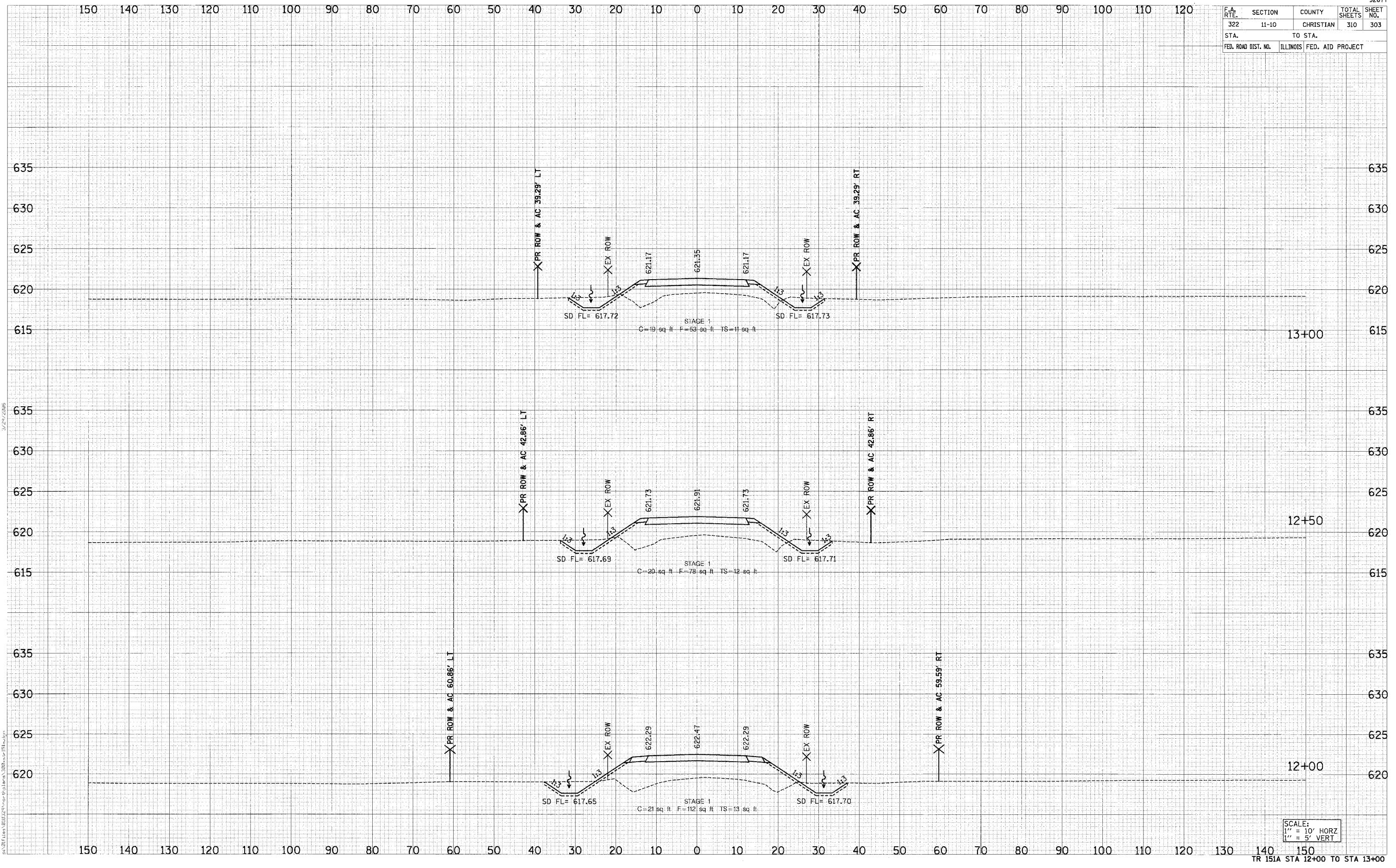
DATE	BY
DATE	BY
DATE	BY

SCALE:
 1" = 10' HORZ
 1" = 5' VERT

F.A. RTE.	SECTION	COUNTY	TOTAL SHEETS	SHEET NO.
322	11-10	CHRISTIAN	310	303
STA.		TO STA.		
FED. ROAD DIST. NO.		ILLINOIS FED. AID PROJECT		

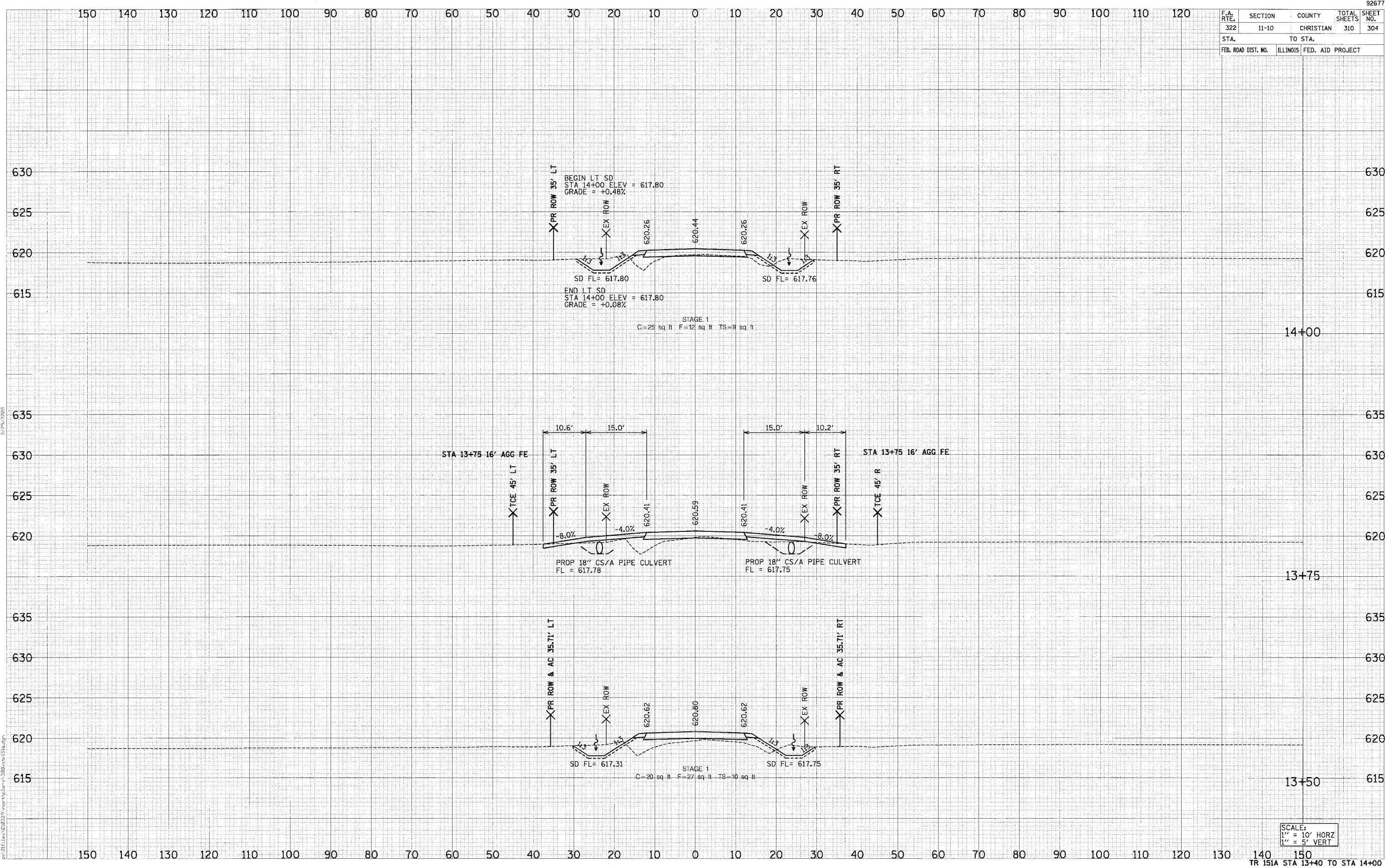
FINAL SURVEY	DATE
SURVEY	BY
NOTE BOOK	
AREAS	
AREAS CHECKED	

ORIGINAL SURVEY	DATE
SURVEY	BY
NOTE BOOK	
AREAS	
AREAS CHECKED	



SCALE:
 1" = 10' HORIZ
 1" = 5' VERT

F.A. RTE.	SECTION	COUNTY	TOTAL SHEETS	SHEET NO.
322	11-10	CHRISTIAN	310	304
STA.		TO STA.		
FED. ROAD DIST. NO.		ILLINOIS FED. AID PROJECT		

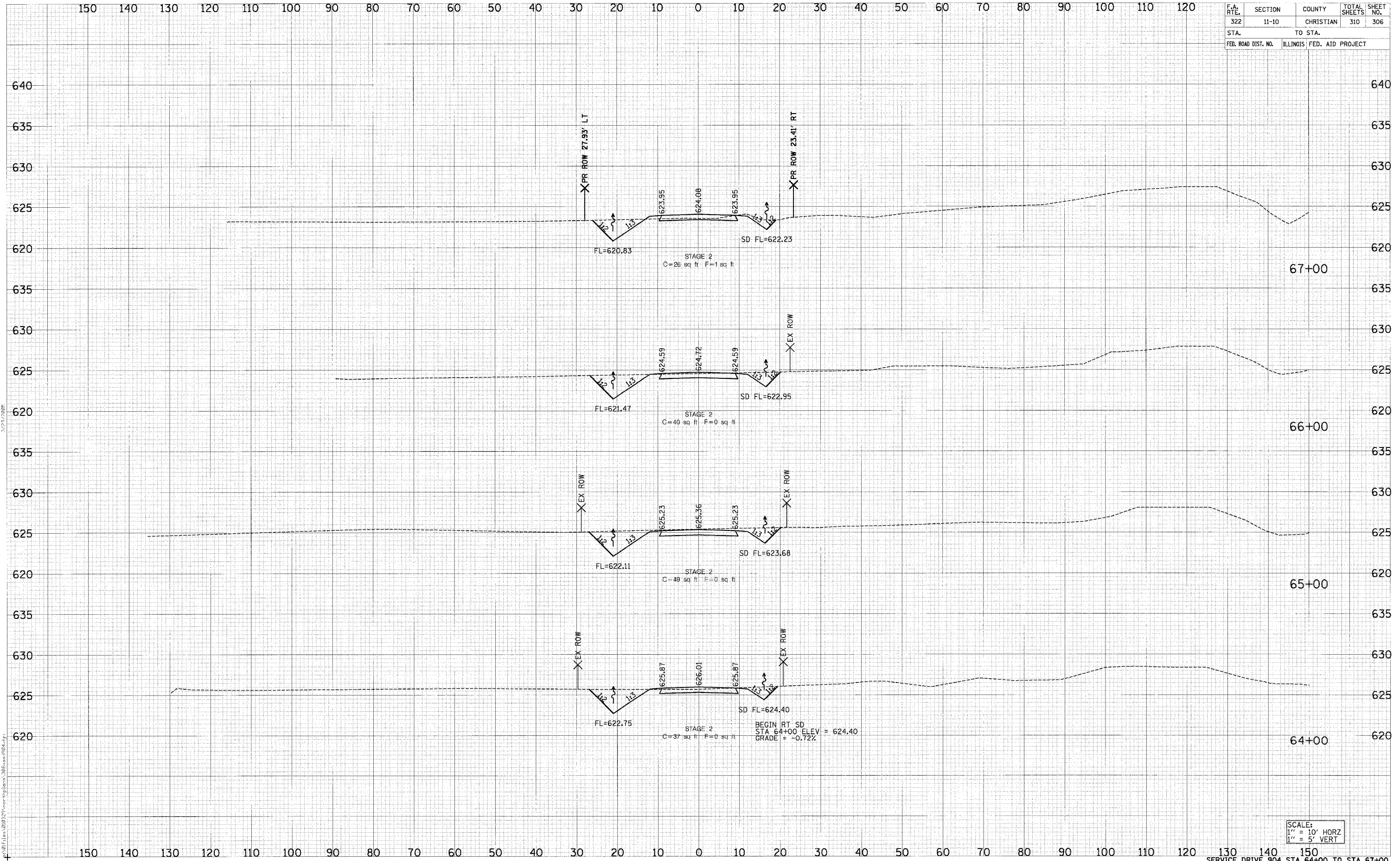


DATE
BY
REVISIONS
NOTED
TEMPLATE
AREAS
CHECKED
NO.

DATE
BY
REVISIONS
NOTED
TEMPLATE
AREAS
CHECKED
NO.

SCALE:
 1" = 10' HORIZ
 1" = 5' VERT

F.A. RTE.	SECTION	COUNTY	TOTAL SHEETS	SHEET NO.
322	11-10	CHRISTIAN	310	306
STA.		TO STA.		
FED. ROAD DIST. NO.		ILLINOIS FED. AID PROJECT		



DATE	
BY	
REVISED	
TEMPLATE	
NOTE BOOK	
AREAS CHECKED	
NO.	

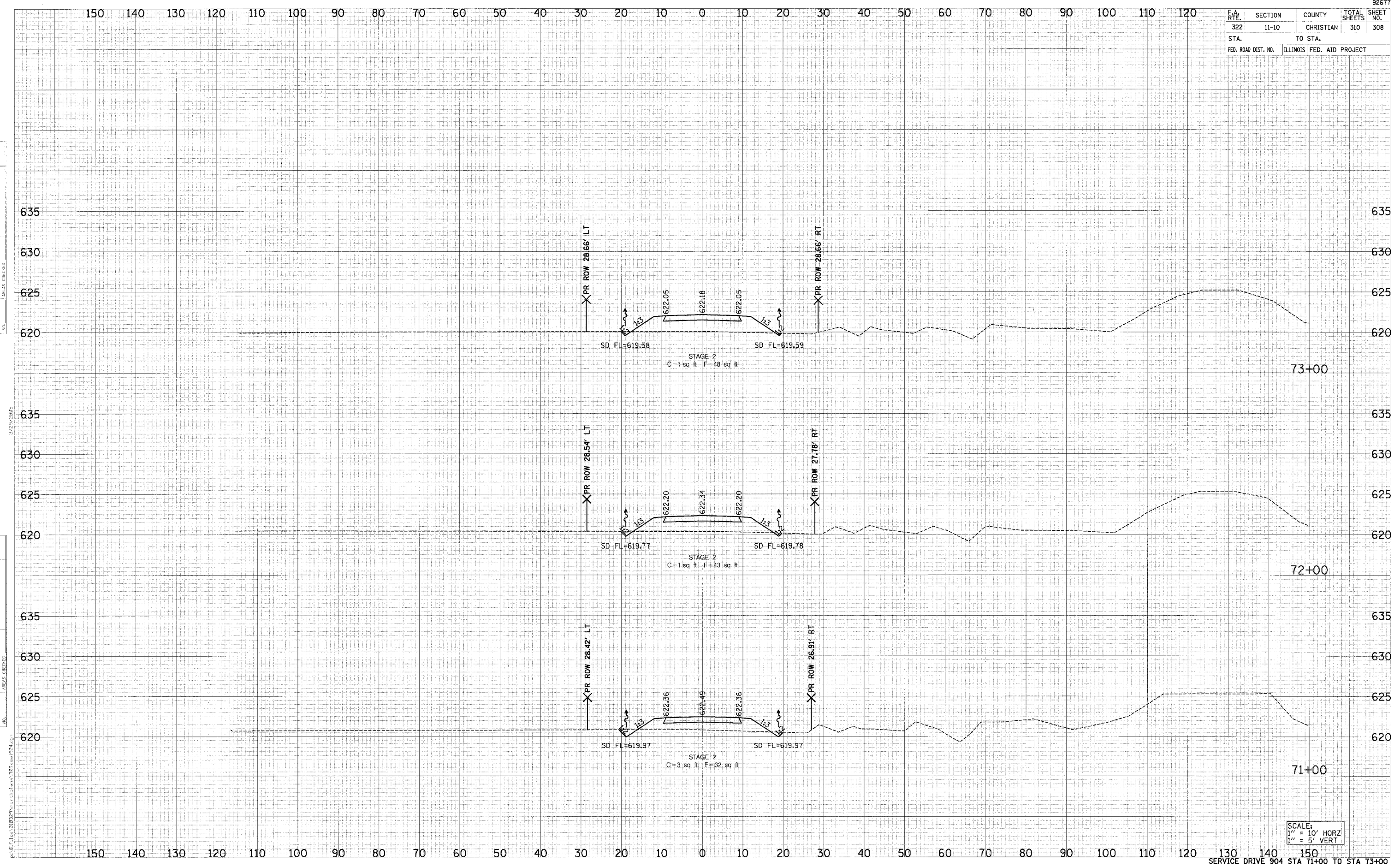
DATE	
BY	
REVISED	
TEMPLATE	
NOTE BOOK	
AREAS CHECKED	
NO.	

SCALE:
 1" = 10' HORIZ
 1" = 5' VERT

F.A. RTE.	SECTION	COUNTY	TOTAL SHEETS	SHEET NO.
322	11-10	CHRISTIAN	310	308
STA.		TO STA.		
FED. ROAD DIST. NO.		ILLINOIS FED. AID PROJECT		

FINAL SURVEY	DATE
REVISIONS	
NOTED	
TEMPLATE	
AREAS	
CHECKED	

ORIGINAL SURVEY	DATE
NOTED	
TEMPLATE	
AREAS	
CHECKED	



SCALE:
 1" = 10' HORIZ
 1" = 5' VERT

