92677

F.A.P. RTE.	SECTION	COUNTY	TOTAL SHEETS	SHEET NO.
322	11-10	CHRISTIAN	310	31
STA.		TO STA.		
FED. ROAD DIST. NO.	ILLINOIS	FED. AID PROJECT		

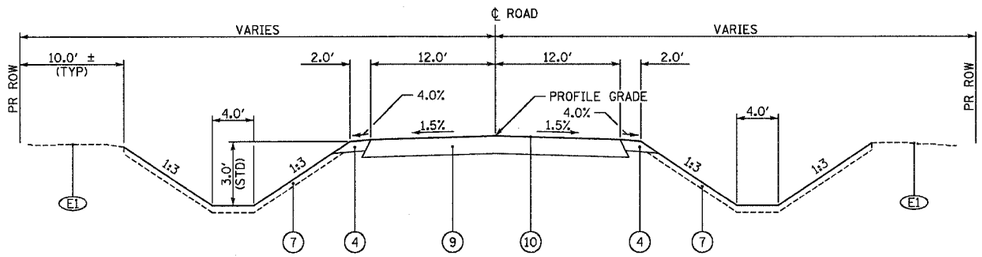

TOWNSHIP ROAD & COUNTY HIGHWAY TYPICAL SECTION

TR 193
STA 15+75.00 TO STA 17+57.83
STA 22+42.17 TO STA 24+75.00

TR 169 (CH 17)
STA 6+00.00 TO STA 7+95.55
STA 12+04.81 TO STA 14+75.00

TR 185
STA 5+25.00 TO STA 7+91.99
STA 12+04.47 TO STA 12+55.00

TR 151A
STA 4+00.00 TO STA 7+94.91
STA 12+06.10 TO STA 15+25.00

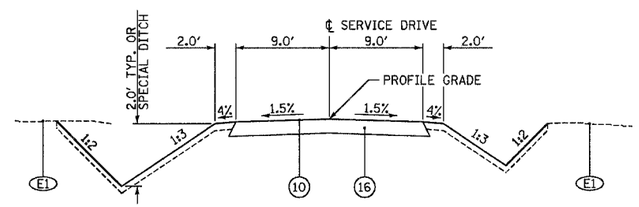

SERVICE DRIVE TYPICAL SECTION

SERVICE DRIVE 904
STA 63+60.00 TO STA 79+88.00

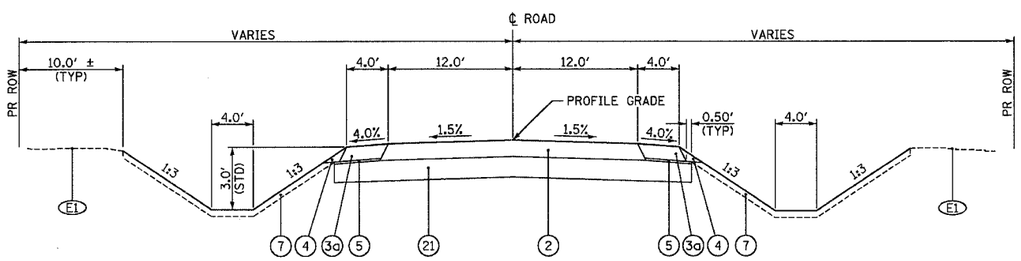

TOWNSHIP ROAD & COUNTY HIGHWAY TYPICAL SECTION

TR 193
STA 17+57.83 TO STA 19+37.44
STA 20+62.56 TO STA 22+42.17

TR 169 (CH 17)
STA 7+95.55 TO STA 9+38.05
STA 10+61.89 TO STA 12+04.81

TR 185
STA 7+91.99 TO STA 9+38.06
STA 10+61.94 TO STA 12+04.47

TR 151A
STA 7+94.91 TO STA 9+38.15
STA 10+61.71 TO STA 12+06.10

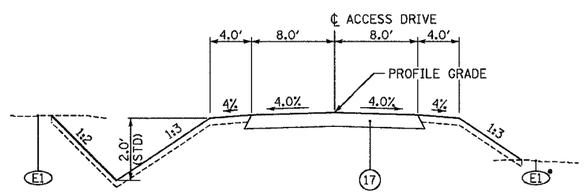

• - OR PROPOSED FAP 322 FORESLOPE

ACCESS DRIVE TYPICAL SECTION

ACCESS DRIVE 758
STA 10+13.50 TO STA 11+52.43

LEGEND

- (E1) EXISTING GROUND
- (E2) EXISTING BITUMINOUS SURFACE, 1½"
- (E3) EXISTING BITUMINOUS SURFACE, VARIES 3" - 6"
- (E4) EXISTING 9"-6"-9" PCC CONCRETE PAVEMENT
- (E5) EXISTING PCC BASE COURSE WIDENING, 9"
- (E6) EXISTING BITUMINOUS SHOULDERS, 8"
- (E7) EXISTING AGGREGATE SHOULDERS, VARIABLE DEPTH
- (E8) EXISTING BITUMINOUS SHOULDERS, 7.87"
- (E9) EXISTING PIPE UNDERDRAINS
- (E10) EXISTING FULL DEPTH BITUMINOUS PAVEMENT, 14.76"
- (R1) REMOVE EXISTING BITUMINOUS SHOULDERS
- (R2) REMOVE EXISTING BITUMINOUS PAVEMENT, 9.8"
- (1) BITUMINOUS CONCRETE PAVEMENT (FULL-DEPTH), SUPERPAVE, 13¾"
  [BITUMINOUS CONCRETE BINDER COURSE, SUPERPAVE, 11¾"
  BITUMINOUS CONCRETE SURFACE COURSE, SUPERPAVE, MIX "D", N50, 2"]
- (2) BITUMINOUS CONCRETE PAVEMENT (FULL-DEPTH), SUPERPAVE, 9¼"
  [BITUMINOUS CONCRETE BINDER COURSE, SUPERPAVE, 7¼"
  BITUMINOUS CONCRETE SURFACE COURSE, SUPERPAVE, MIX "D", N50, 2"]
- (3a) BITUMINOUS SHOULDERS SUPERPAVE, 8"
- (3) BITUMINOUS SHOULDERS SUPERPAVE, 8" (WITH RUMBLE STRIPS, STD 642001)
- (4) AGGREGATE SHOULDERS, TYPE B
- (5) SUB-BASE GRANULAR MATERIAL, TYPE C
- (6) PROCESSING LIME MODIFIED SOILS, 12"
- (7) TOPSOIL FURNISH AND PLACE, 4"
- (8) PIPE UNDERDRAINS, 4" (STD 601001)
- (9) AGGREGATE BASE COURSE, TYPE A, 10"
- (10) BITUMINOUS SURFACE TREATMENT CLASS A-3
- (11) BITUMINOUS CONCRETE SURFACE COURSE, SUPERPAVE, MIX "D", N50, 2"
- (12) BITUMINOUS CONCRETE BASE COURSE WIDENING, SUPERPAVE, 11¾" (WHEN WIDTH < 6')
- (13) BITUMINOUS BASE COURSE SUPERPAVE, 11¾" (WHEN WIDTH >= 6')
- (14) AGGREGATE SHOULDERS, TYPE B (WEDGE)
- (15) BITUMINOUS SURFACE REMOVAL, 2"
- (16) AGGREGATE BASE COURSE, TYPE A, 8"
- (17) AGGREGATE SURFACE COURSE, TYPE A, 6"
- (18) BITUMINOUS CONCRETE BASE COURSE WIDENING, SUPERPAVE, 8½" (WHEN WIDTH < 6')
- (19) BITUMINOUS BASE COURSE SUPERPAVE, 8½" (WHEN WIDTH >= 6')
- (20) BITUMINOUS SHOULDERS SUPERPAVE, 2" (WITH RUMBLE STRIPS, STD 642001)
- (21) AGGREGATE BASE COURSE, TYPE A, 12"

REVISIONS NAME	DATE

ILLINOIS DEPARTMENT OF TRANSPORTATION

TYPICAL SECTIONS
SHEET 7 OF 7
FAP 322 (US 51)
SECTION 11-1
CHRISTIAN COUNTY

SCALE: NONE — DRAWN BY SEB
DATE 3/17/05 — CHECKED BY EBB

3/29/2005

e:\Office\Plans\0101325\rov-typicals\E31typsecs01.dgn