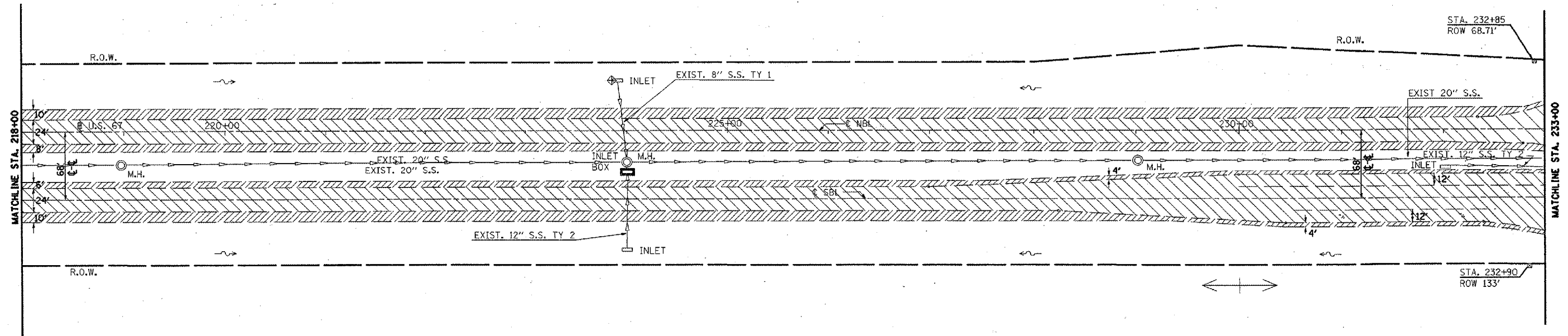




F.A.P. RTE.	SECTION	COUNTY	TOTAL SHEETS	SHEET NO.
310	38-D RS	MCDONOUGH	83	35
STA. 218+00		TO STA. 233+00		
FED. ROAD DIST. NO.		ILLINOIS FED. AID PROJECT		

T6N R2W 4th P.M. (MACOMB TWP.)  
SECTION 7



NOTE: THERE IS A DRAINAGE STRUCTURE @ STA. 219+00 THAT WAS NOT SHOWN ON OLD PLANS. THERE IS REVETMENT MAT AROUND STRUCTURE.

T6N R3W 4th P.M. (EMMET TWP.)  
SECTION 12

EXISTING LEGEND

- CONCRETE REVETMENT MAT
- R.O.W. MARKER
- SUMMIT
- EXIST. DITCH CHECK
- PAVED DITCH
- EXIST. GUARDRAIL

REMOVAL LEGEND

- GUARDRAIL REMOVAL
- CULVERT REMOVAL
- BUTT JOINT
- SHOULDER MILLING
- MEDIAN MILLING
- PAVEMENT MILLING
- END SECTION REMOVAL
- PAVED DITCH REMOVAL



REVISIONS	
NAME	DATE

ILLINOIS DEPARTMENT OF TRANSPORTATION  
EXISTING & REMOVAL  
PLAN SHEET  
STA. 218+00 TO 233+00

SCALE: VERT. 1" = 50'  
HORIZ. 1" = 100'  
DATE: ##DATE##

DRAWN BY: CADD  
CHECKED BY: