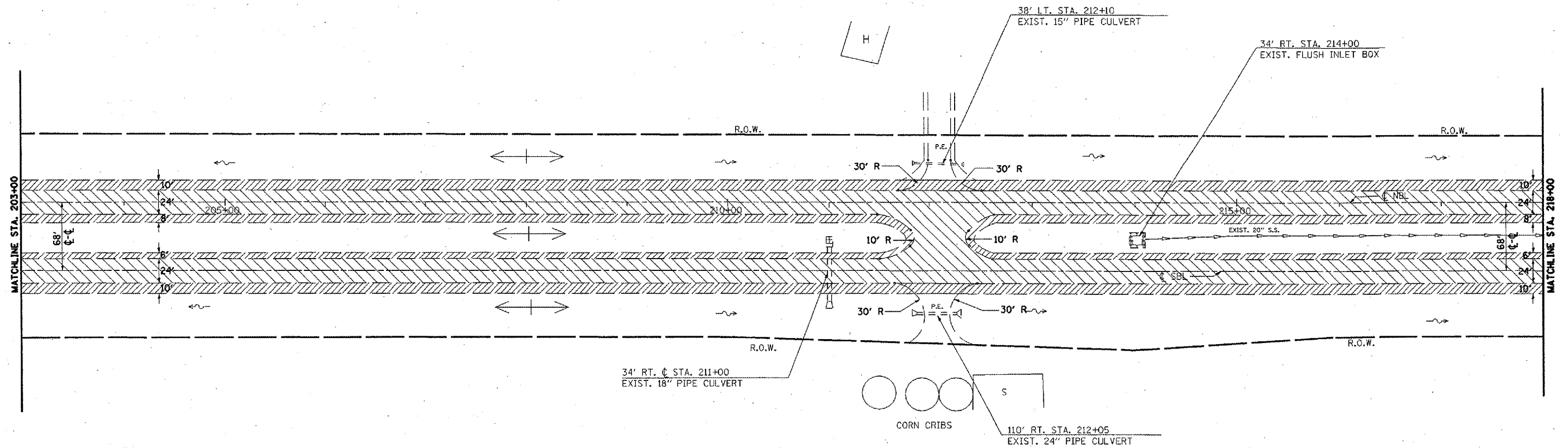



F.A.P. RTE.	SECTION	COUNTY	TOTAL SHEETS	SHEET NO.
310	(38-1) RS	MC DONOUGH	83	34
STA. 203+00 TO STA. 218+00				
FED. ROAD DIST. NO.			ILLINOIS FED. AID PROJECT	

T6N R2W 4th P.M. (MACOMB TWP.)
SECTION 7



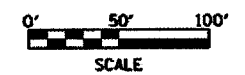
T6N R3W 4th P.M. (EMMET TWP.)
SECTION 12

EXISTING LEGEND

- CONCRETE REVETMENT MAT
- R.O.W. MARKER
- SUMMIT
- EXIST. DITCH CHECK
- PAVED DITCH
- EXIST. GUARDRAIL

REMOVAL LEGEND

- GUARDRAIL REMOVAL
- CULVERT REMOVAL
- BUTT JOINT
- SHOULDER MILLING
- MEDIAN MILLING
- PAVEMENT MILLING
- END SECTION REMOVAL
- PAVED DITCH REMOVAL



REVISIONS		ILLINOIS DEPARTMENT OF TRANSPORTATION
NAME	DATE	
		EXISTING & REMOVAL PLAN SHEET STA. 203+00 TO 218+00

SCALE: VERT. 1" = 50'
HORIZ. 1" = 50'
DATE **DATE**

DRAWN BY CADD
CHECKED BY