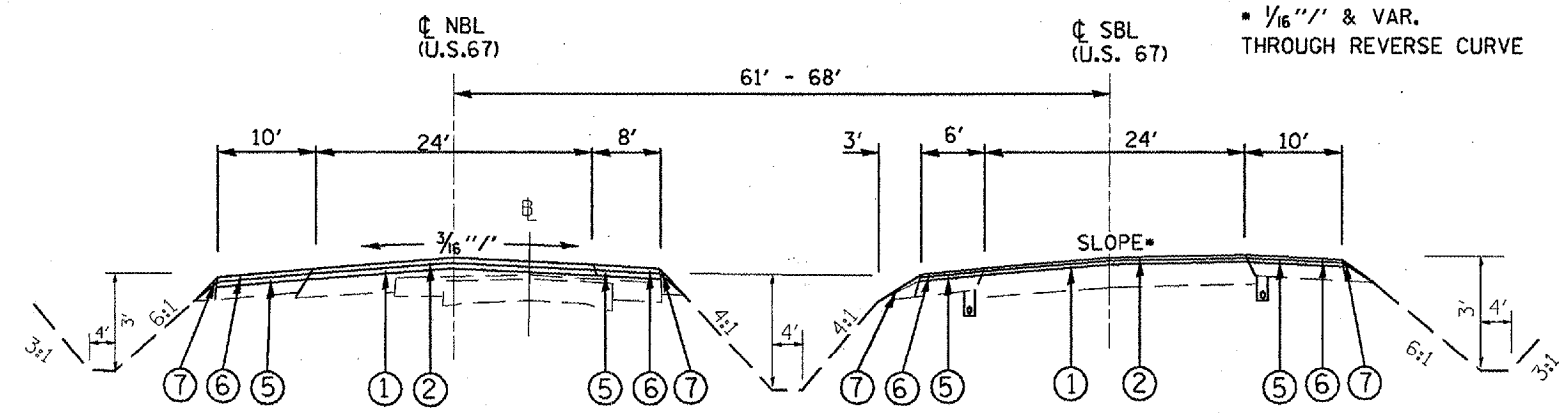


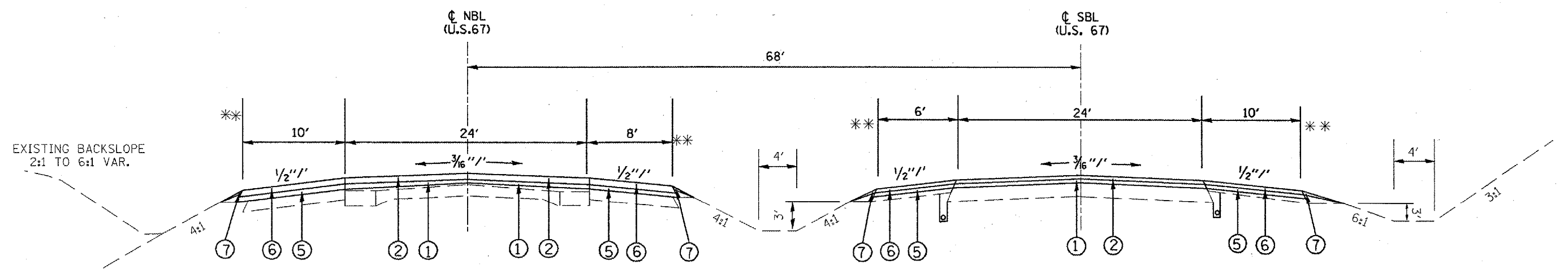
F.A.P. RTE.	SECTION	COUNTY	TOTAL SHEETS	SHEET NO.
310	(38-1)RS	McDONOUGH	83	14
STA.		TO STA.		
FED. ROAD DIST. NO.		ILLINOIS FED. AID PROJECT		



STA. 117+58 TO STA. 123+00

LEGEND

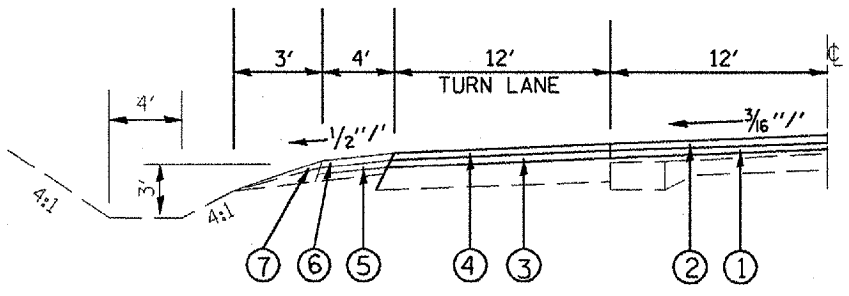
- ① POLYMERIZED BIT CONC BINDER CSE, SUPERPAVE, IL-19.0, N50, 2.5"
- ② POLYMERIZED BIT CONC SURFACE CSE, SUPERPAVE, MIX D, N50, 2"
- ③ BIT CONC BINDER CSE, SUPERPAVE, IL-19.0, N50, 2.5"
- ④ BIT CONC SURFACE CSE, SUPERPAVE, MIX D, N50, 2"
- ⑤ BIT CONC BINDER CSE, SUPERPAVE, IL-19.0 L (LE), 2.5"
- ⑥ BIT CONC SURFACE CSE, SUPERPAVE, IL-9.5 L (LE), 2"
- ⑦ AGGREGATE SHOULDERS, TYPE B



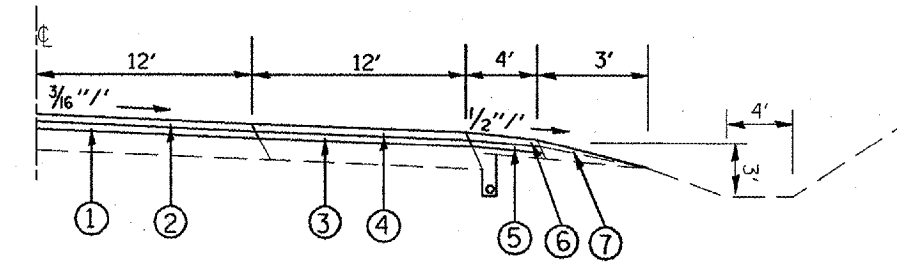
STA. 123+00 TO STA. 267+00

\*\* SEE PROP. PLAN SHEETS FOR GUARDRAIL LIMITS

BRIDGE OMISSION  
 STA. 153+17.98 - 154+22.56 (SBL)  
 STA. 152+68.15 - 153+20.11 (NBL)



LEFT TURN LANES  
SEE PLANS FOR STATIONS



RIGHT TURN LANES  
SEE PLANS FOR STATIONS

REVISIONS	
NAME	DATE

ILLINOIS DEPARTMENT OF TRANSPORTATION  
**PROPOSED  
 TYPICAL SECTIONS  
 U.S. ROUTE 67**  
 SCALE: VERT. NOT TO SCALE  
 HORIZ. DRAWN BY CADD  
 DATE 06/27/00 CHECKED BY