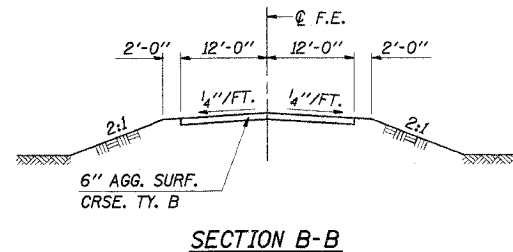
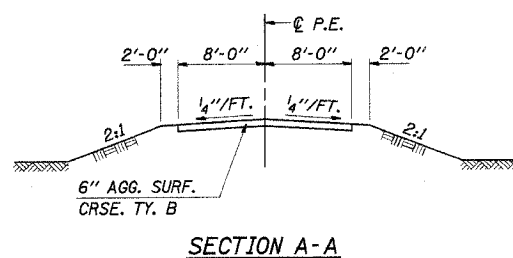


ROUTE NO.	SECTION	COUNTY	TOTAL SHEETS	SHEET NO.
T.R. 33C	01-07125-00-BR	IROQUOIS	17	2
ROAD DIST.	ILLINOIS	PROJ. BROS -075(125)	CONTRACT NO. 87288	

SUMMARY OF QUANTITIES

NUMBER	ITEM	UNIT	QUANTITY	CONSTRUCTION TYPE CODE X080-2A
20100210	TREE REMOVAL (OVER 15 UNITS DIAMETER)	UNIT	24	
20200100	EARTH EXCAVATION	CU YD	459	
20300100	CHANNEL EXCAVATION	CU YD	500	
* 20400800	FURNISHED EXCAVATION	CU YD	1,487	
* 25001000	SEEDING, CLASS 2 (SPECIAL)	ACRE	0.8	
28000250	TEMPORARY EROSION CONTROL SEEDING	POUND	100	
* 28000300	TEMPORARY DITCH CHECKS	EACH	3	
28000400	PERIMETER EROSION BARRIER	FOOT	1,625	
* 28100207	STONE RIPRAP, CLASS A4	TON	302	
28200200	FILTER FABRIC	SQ YD	400	
* 40200800	AGGREGATE SURFACE COURSE, TYPE B	TON	944	
50100100	REMOVAL OF EXISTING STRUCTURES	EACH	1	
* 50300225	CONCRETE STRUCTURES	CU YD	46.4	
* 50400405	PRECAST PRESTRESSED CONCRETE DECK BEAMS (21" DEPTH)	SQ FT	3,180	
50800105	REINFORCEMENT BARS	POUND	5,400	
50900205	STEEL RAILING, TYPE S1	FOOT	213	
51201400	FURNISHING STEEL PILES HP10X42	FOOT	360	
51201600	FURNISHING STEEL PILES HP12X53	FOOT	360	
51202700	DRIVING STEEL PILES	FOOT	720	
51203400	TEST PILE STEEL HP10X42	EACH	1	
51203600	TEST PILE STEEL HP12X53	EACH	1	
* 51204315	CONCRETE ENCASEMENT	CU YD	34.4	
51500100	NAME PLATES	EACH	1	
* 54200220	PIPE CULVERTS, CLASS D, TYPE 1 15"	FOOT	148	
60801015	FLAP GATE 15"	EACH	2	
** 61140100	STORM SEWERS, SPECIAL 10"	FOOT	20	
** 61140200	STORM SEWERS, SPECIAL 12"	FOOT	20	
63100075	TRAFFIC BARRIER TERMINAL, TYPE 5A	EACH	1	
* 63100167	TRAFFIC BARRIER TERMINAL, TYPE 1 SPECIAL (TANGENT)	EACH	1	
* 70101830	TRAFFIC CONTROL AND PROTECTION, STANDARD BLR 21	L SUM	1	
* 78201000	TERMINAL MARKER - DIRECT APPLIED	EACH	4	
* X5020501	UNDERWATER STRUCTURE EXCAVATION PROTECTION - LOCATION 1	EACH	1	
* X5020502	UNDERWATER STRUCTURE EXCAVATION PROTECTION - LOCATION 2	EACH	1	

*SEE SPECIAL PROVISIONS
**ESTIMATED QUANTITIES IN ORDER TO ESTABLISH UNIT PRICE.

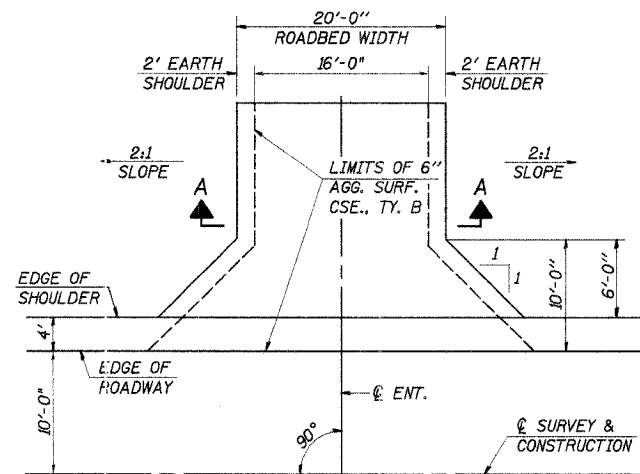
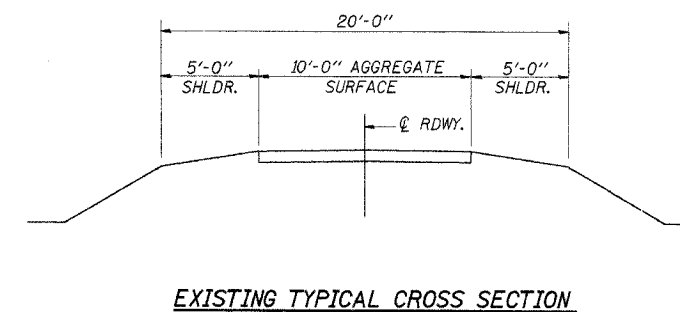
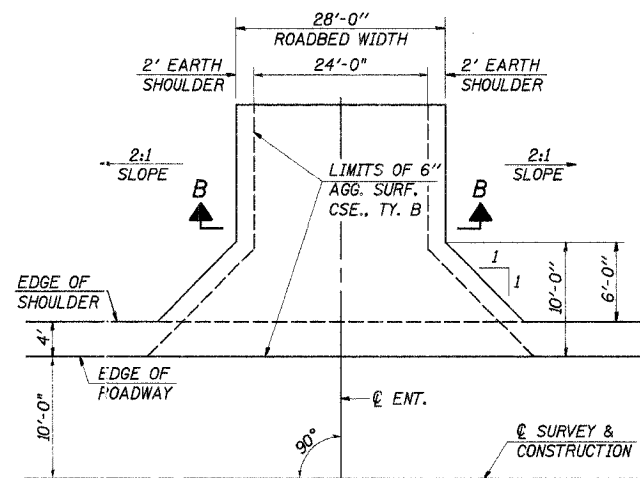
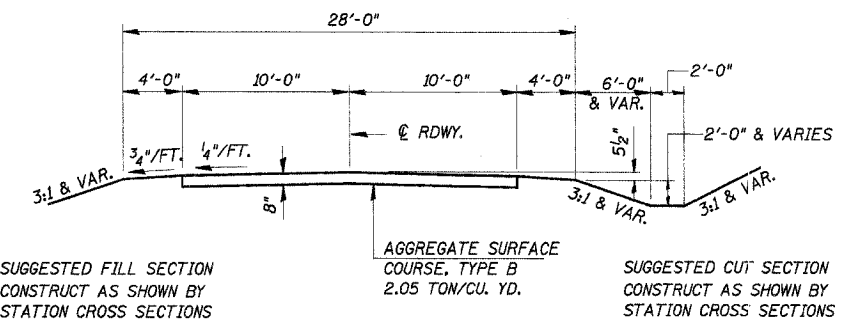


GENERAL NOTES

- WHERE SECTION OR SUBSECTION MONUMENTS ARE ENCOUNTERED, THE ENGINEER SHALL BE NOTIFIED BEFORE SUCH MONUMENTS ARE REMOVED. THE CONTRACTOR SHALL PROTECT AND CAREFULLY PRESERVE ALL PROPERTY MARKS AND MONUMENTS UNTIL THE OWNER, AND AUTHORIZED SURVEYOR OR AGENT HAS WITNESSED OR OTHERWISE REFERENCED THEIR LOCATION.
- THE AREA TO BE SEEDDED SHALL CONSIST OF ALL DISTURBED EARTH SURFACES WITHIN THE RIGHT OF WAY, AS DIRECTED BY THE ENGINEER.

SEEDING, CLASS 2 (SPECIAL) = 0.8 ACRE
- ALL TREES WITHIN THE R.O.W. LINES THAT INTERFERE WITH CONSTRUCTION SHALL BE REMOVED ONLY AS DIRECTED BY THE ENGINEER.

TREE REMOVAL (OVER 15 UNITS DIAMETER)
APPROXIMATE QUANTITY = 24 UNITS



SUMMARY OF QUANTITIES, GENERAL NOTES AND TYPICAL CROSS SECTION
SECTION 01-07125-00-BR
CHEBANSE ROAD DISTRICT
IROQUOIS COUNTY
STATION 15+04

4440 ASH GROVE
SPRINGFIELD, IL 62711
(217) 793-8800
oasino@tamvtd.com

OZYURT AND STONE, INC.
CONSULTING ENGINEERS

JOB NO.: 0230.5
FILE: SUMTYP.DGN
DATE: 03-25-05