

F.A.U. RTE.	SECTION	COUNTY	TOTAL SHEETS	SHEET NO.
5012	02-00098-00-FP	BOONE	30	1

**STATE OF ILLINOIS
DEPARTMENT OF TRANSPORTATION
PLANS FOR
PROPOSED LOCAL AGENCY IMPROVEMENT
FEDERAL-AID PROJECT**

CITY OF BELVIDERE

BOONE COUNTY, ILLINOIS

6TH STREET AND 7TH AVENUE IMPROVEMENTS

ROUTE FAU 5012

SECTION 02-00098-00-FP

PROJECT M-5004 (9)

JOB NO. C-92-081-04

CONTRACT NO. 85356

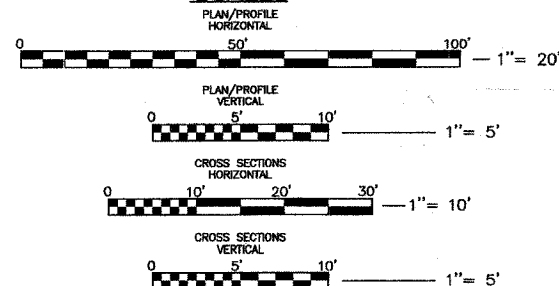
SHEET INDEX

- 1. COVER SHEET
- 2. GENERAL NOTES; SUMMARY OF QUANTITIES
- 3. TYPICAL SECTIONS
- 4.-6. SCHEDULE OF QUANTITIES
- 7.-16. PLAN/PROFILE
- 17. TRAFFIC CONTROL PLAN
- 18. EROSION CONTROL PLAN
- 19.-25. CROSS SECTIONS
- 26. PAVEMENT MARKING PLAN
- 27.-30. DETAILS

STANDARDS

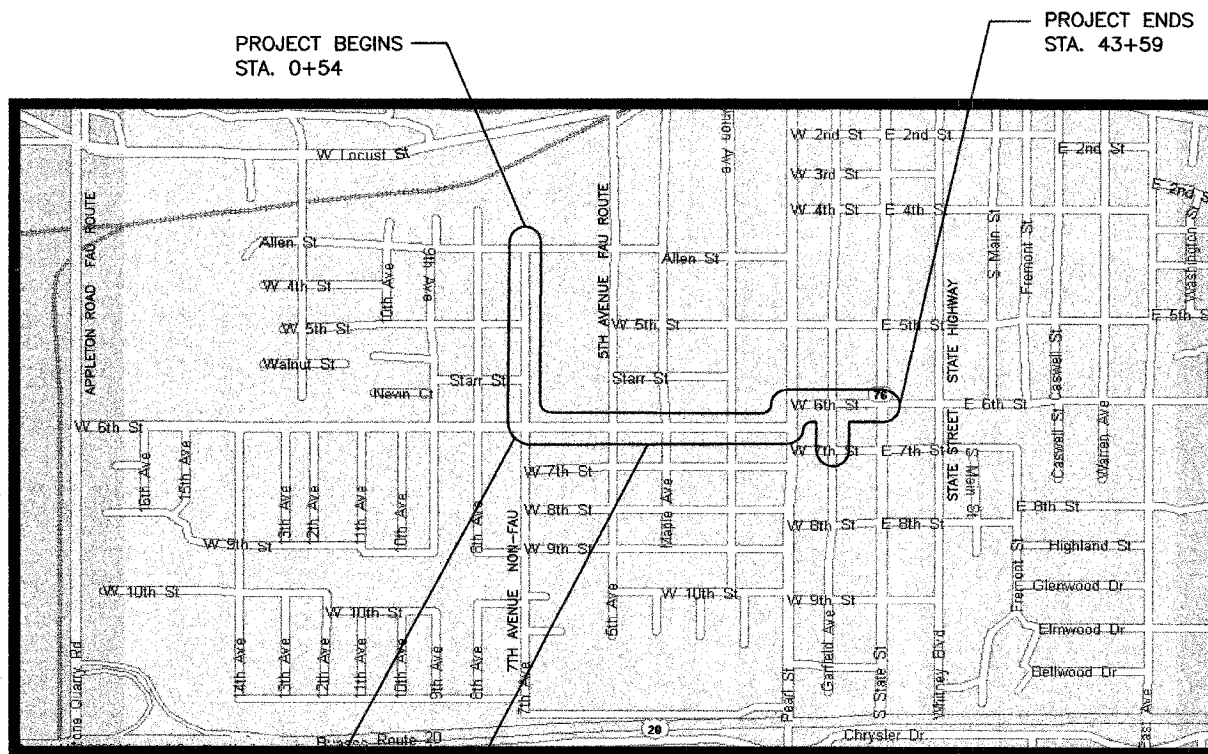
- 420106-02 10.8m (36') JOINTED PCC PAVEMENT
- 420001-05 PAVEMENT JOINTS
- 424001-03 CURB RAMPS FOR SIDEWALKS
- 701501-03 URBAN LANE CLOSURE 2L, 2W UNDIVIDED
- 701701-04 URBAN LANE CLOSURE MULTILANE INTERSECTION
- 701801-03 LANE CLOSURE, MULTILANE 1W OR 2W CROSSWALK OR SIDEWALK CLOSURE
- 702001-05 TRAFFIC CONTROL DEVICES
- 720001 SIGN PANEL MOUNTING
- 720006 SIGN PANEL ERECTION
- 720011 METAL POSTS FOR SIGNS
- 781001-02 TYPICAL RAISED REFLECTIVE PAVEMENT MARKERS
- 780001-01 TYPICAL PAVEMENT MARKINGS
- BLR 22-4 TYPICAL APPLICATION FOR TRAFFIC CONTROL DEVICES FOR CONSTRUCTION ON RURAL LOCAL HIGHWAYS

SCALES



FULL SIZE PLANS HAVE BEEN PREPARED USING STANDARD ENGINEERING SCALES. REDUCED SIZED PLANS WILL NOT CONFORM TO STANDARD SCALES. IN MAKING MEASUREMENTS ON REDUCED PLANS, THE ABOVE SCALES MAY BE USED.

NOTE:
LOCATIONS OF UNDERGROUND UTILITIES ARE TAKEN FROM RECORD INFORMATION AND ARE APPROXIMATE. CALL J.U.L.I.E. AT 1-800-892-0123, BEFORE DIGGING, TO OBTAIN FIELD LOCATIONS.



CENTERLINE INTERSECTION AT STA. 15+19

LOCATION MAP


SCALE: 1" = 500'

NET LENGTH OF PROJECT = 4078.8 LIN. FT. (0.773 MILES)
GROSS LENGTH OF PROJECT = 4337.4 LIN. FT. (0.821 MILES)

SITE LOCATION

ADT = 4915 (2024) 12% TRUCKS
URBAN MINOR COLLECTOR
DESIGN SPEED = 30 MPH

APPROVED	<i>March 24</i>	20 <u>05</u>
	<i>Craig Janku</i>	LOCAL AGENCY OFFICIAL
PASSED	<i>April 7</i>	20 <u>05</u>
	<i>Quintin J. Johnson</i>	DISTRICT ENGINEER OF LOCAL ROADS & STREETS
APPROVED	<i>April 7</i>	20 <u>05</u>
	<i>Gregory J. Montoya</i>	DISTRICT ENGINEER
STATE OF ILLINOIS DEPARTMENT OF TRANSPORTATION		



ROSARIO S. TARARA LAND SURVEYING, INC.		DESIGN FIRM NUMBER: 184-002928 (30-002994)
3600 EAST STATE STREET, SUITE 315, ROCKFORD, IL 61108 (815)397-6333		
CARROLL ENGINEERING & ASSOCIATES, P.C.		
111 W. HURLBUT AVE. BELVIDERE, IL		TELEPHONE (815) 547-3406
ISSUE DATE: 03/24/2005	REVISION NO. & DATE:	PROJECT NO.: 372