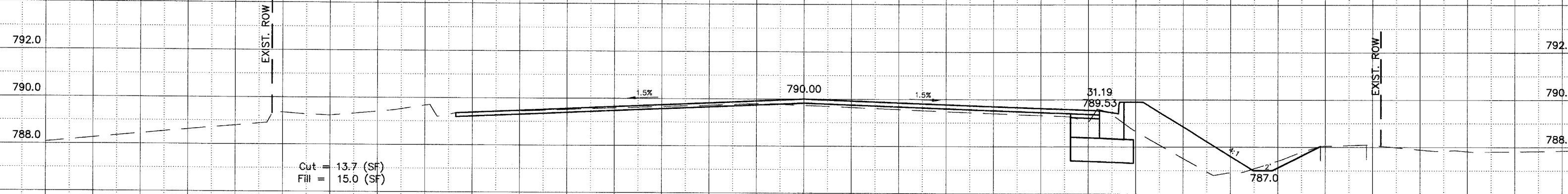


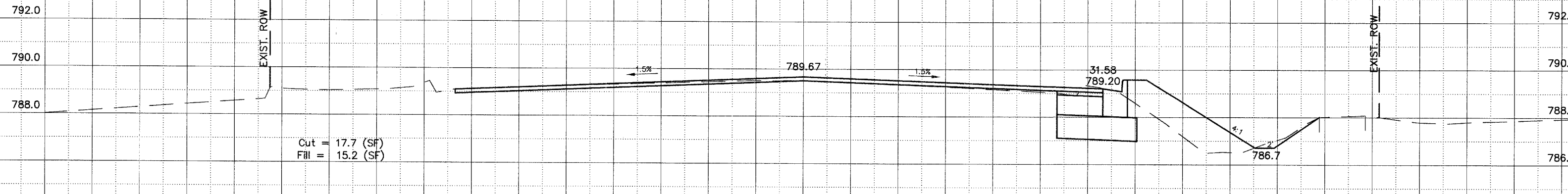
-80 -70 -60 -50 -40 -30 -20 -10 0 10 20 30 40 50 60 70 80

F.A.P. COUNTY SECTION	TOTAL SHEETS
ROUTE 95-00243-00-PV	336
CONTRACT NO.	83782
CROSS SECTION STA. 61+50 TO STA. 63+00	F.H.W.A. REG.5 ILLINOIS PROJECT F-0336(00
COUNTY	KANE
SHTS. NO.	268 23

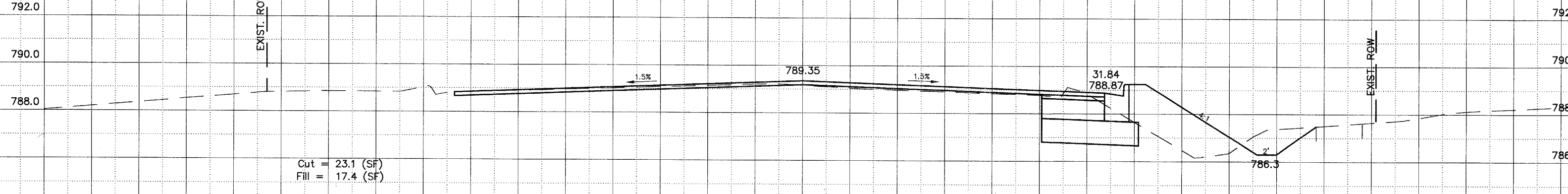
63+00



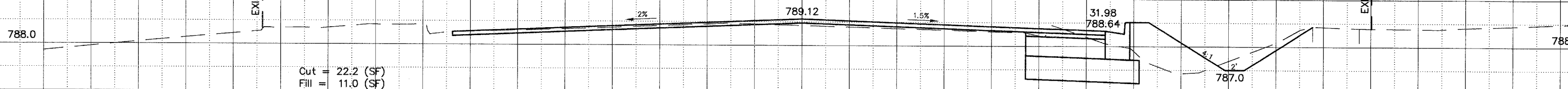
62+50



62+00



61+50



RANDALL ROAD

SCALE:  
1" = 5' HORIZ.  
1" = 2' VERT.

-80 -70 -60 -50 -40 -30 -20 -10 0 10 20 30 40 50 60 70 80