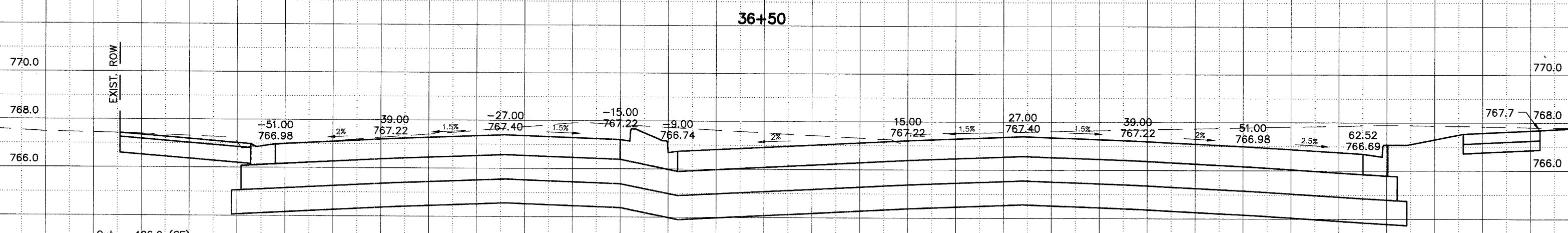
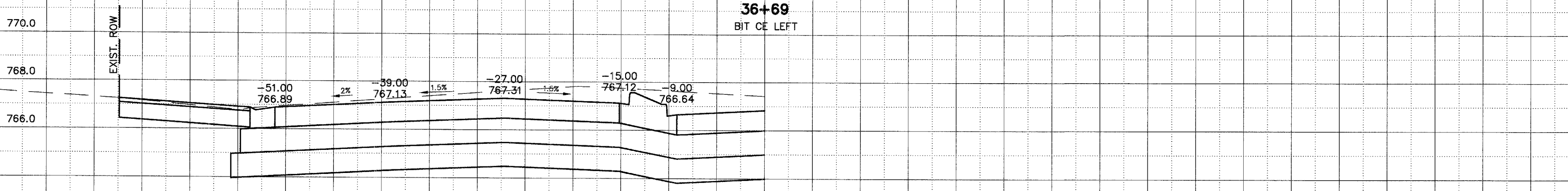
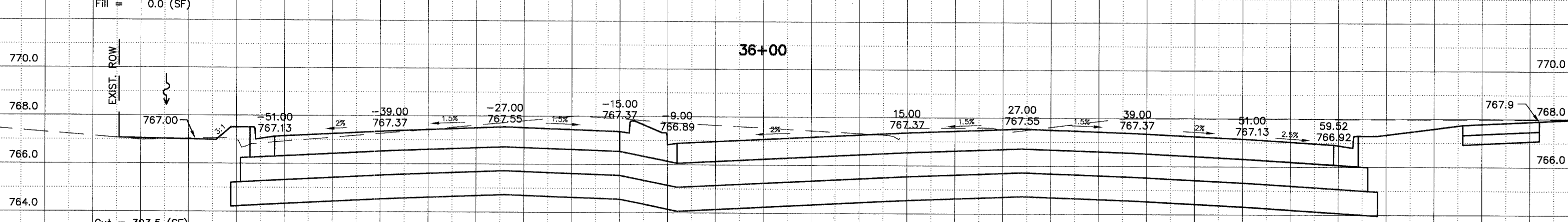


-80 -70 -60 -50 -40 -30 -20 -10 0 10 20 30 40 50 60 70 80

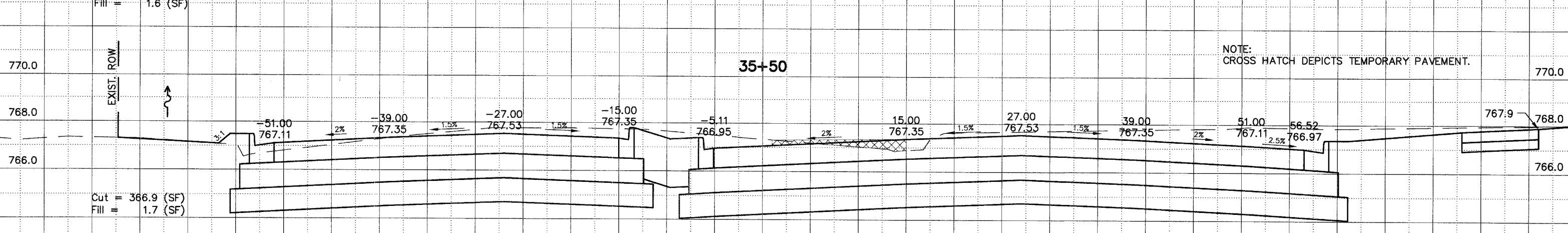
F.A.P. COUNTY SECTION	ROUTE 99-00243-00-PV	COUNTY	TOTAL SHEETS
CONTRACT NO.	83782	KANE	268 22
CROSS SECTION STA. 35+50 TO STA 36+69		F.H.W.A. REG.5 ILLINOIS PROJECT F-0336(00	



Cut = 426.9 (SF)  
Fill = 0.0 (SF)



Cut = 393.5 (SF)  
Fill = 1.6 (SF)



NOTE:  
CROSS HATCH DEPICTS TEMPORARY PAVEMENT.

Cut = 366.9 (SF)  
Fill = 1.7 (SF)

RANDALL ROAD

SCALE:  
1" = 5' HORIZ.  
1" = 2' VERT.

-80 -70 -60 -50 -40 -30 -20 -10 0 10 20 30 40 50 60 70 80