










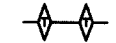

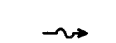


F.A.P. ROUTE	COUNTY SECTION	COUNTY	TOTAL SHTS.
336	99-00243-00-PV	KANE	268
CONTRACT NO. 83782			
EROSION CONTROL STAGE 3 RANDALL ROAD			
F.H.W.A. REG.5 ILLINOIS		PROJECT F-0336(C)	

MATCH LINE STATION 48+00 SEE SHEET 56

MATCH LINE STATION 80+00 SEE BELOW

EROSION CONTROL LEGEND

-  LIMITS OF STAGE CONSTRUCTION
-  EROSION CONTROL BLANKET (PERMANENT)
-  EROSION CONTROL SEEDING & MULCH (TEMPORARY)
-  SODDING (PERMANENT)
-  SEEDING (PERMANENT)
-  NATIVE PLANTINGS (PERMANENT)
-  RIPRAP (PERMANENT) (SEE PLAN & PROFILE FOR DETAILS)
-  PERIMETER EROSION BARRIER (TEMPORARY)
-  PERIMETER EROSION BARRIER WITH ORANGE CONSTRUCTION FENCE (TEMPORARY)
-  PERIMETER EROSION BARRIER WITH WIRE SUPPORT (TEMPORARY)
-  DITCH CHECK (TEMPORARY)
-  INLET PROTECTION (TEMPORARY)
-  FLOW DIRECTION (SEE CROSS SECTIONS FOR DETAILS)
-  PROPOSED STORM SEWER (SEE PLAN & PROFILE FOR DETAILS)

**RANDALL ROAD
EROSION CONTROL STAGE 3**

1" = 40'

MATCH LINE STATION 80+00 SEE ABOVE

PRAIRIE STREET

**RANDALL ROAD
EROSION CONTROL STAGE 3**

1" = 40'

