










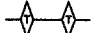


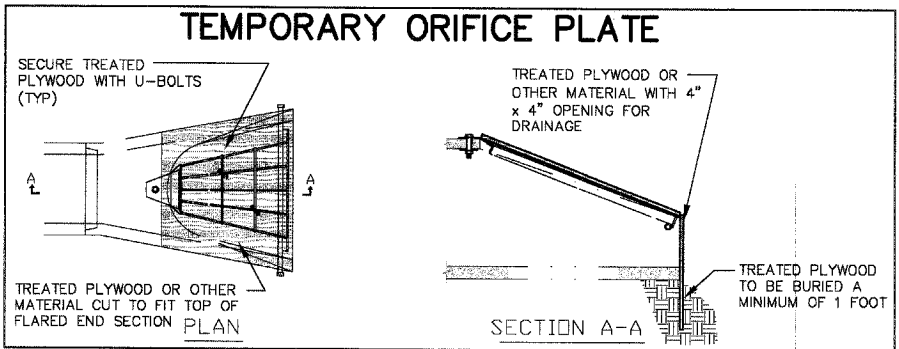
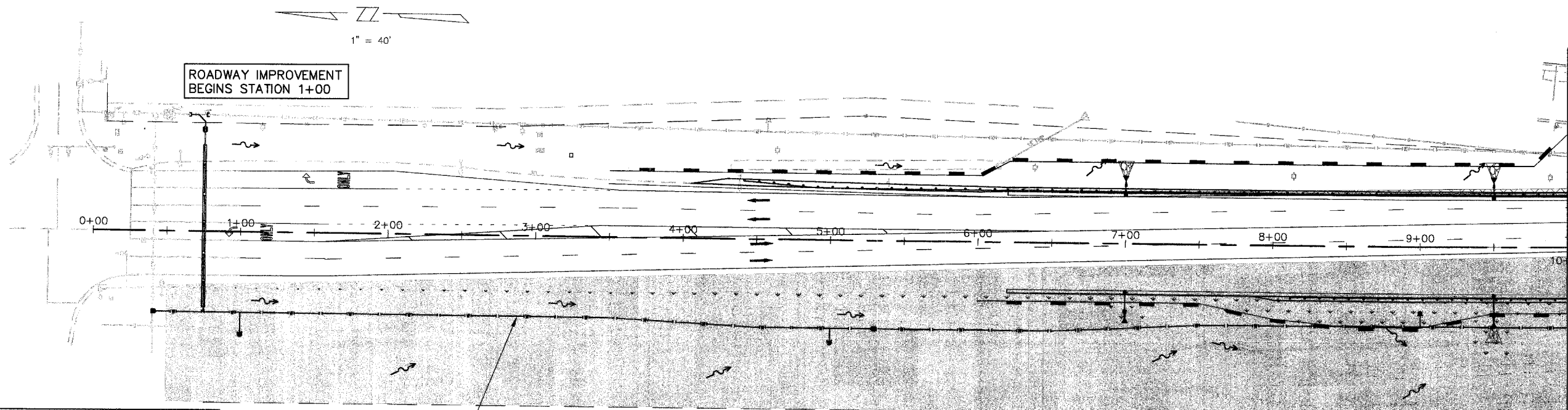


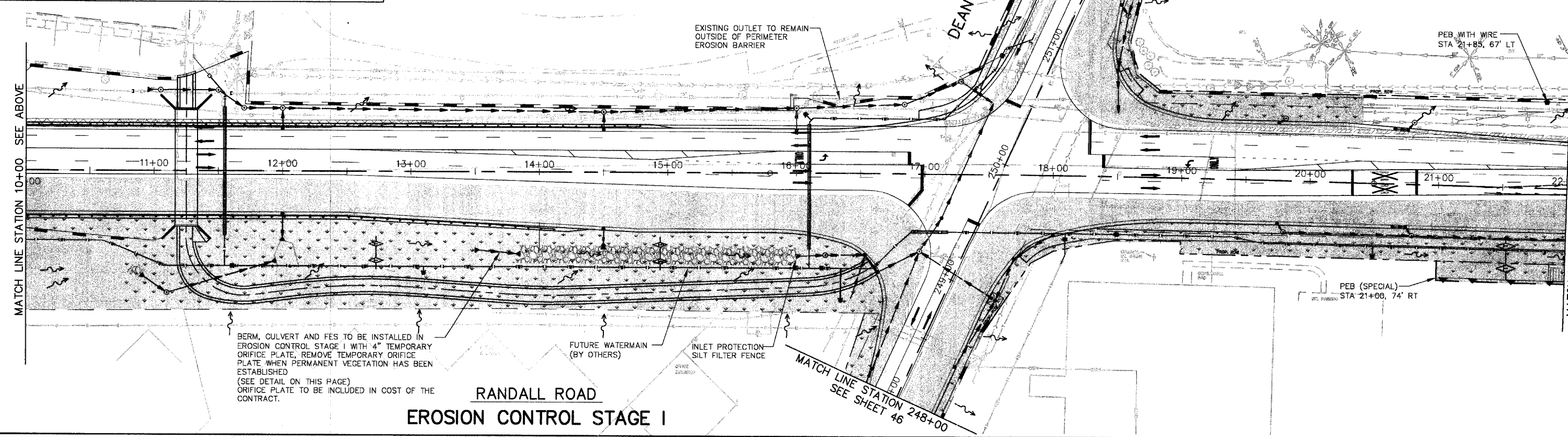
F.A.P. ROUTE	COUNTY SECTION	COUNTY	TOTAL SHEETS
336	99-00243-00-PV	KANE	268
CONTRACT NO. 83782		EROSION CONTROL STAGE 1 RANDALL ROAD	
F.H.W.A. REG.5 ILLINOIS PROJECT F-0336(C)			

EROSION CONTROL LEGEND

-  LIMITS OF STAGE CONSTRUCTION
-  EROSION CONTROL BLANKET (PERMANENT)
-  EROSION CONTROL SEEDING & MULCH (TEMPORARY)
-  SODDING (PERMANENT)
-  SEEDING (PERMANENT)
-  NATIVE PLANTINGS (PERMANENT)
-  RIPRAP (PERMANENT)
(SEE PLAN & PROFILE FOR DETAILS)
-  PERIMETER EROSION BARRIER (TEMPORARY)
-  PERIMETER EROSION BARRIER WITH ORANGE CONSTRUCTION FENCE (TEMPORARY)
-  PERIMETER EROSION BARRIER WITH WIRE SUPPORT (TEMPORARY)
-  DITCH CHECK (TEMPORARY)
-  INLET PROTECTION (TEMPORARY)
-  FLOW DIRECTION
(SEE CROSS SECTIONS FOR DETAILS)
-  PROPOSED STORM SEWER
(SEE PLAN & PROFILE FOR DETAILS)



RANDALL ROAD EROSION CONTROL STAGE I



MATCH LINE STATION 10+00 SEE BELOW

MATCH LINE STATION 22+00 SEE SHEET 45