

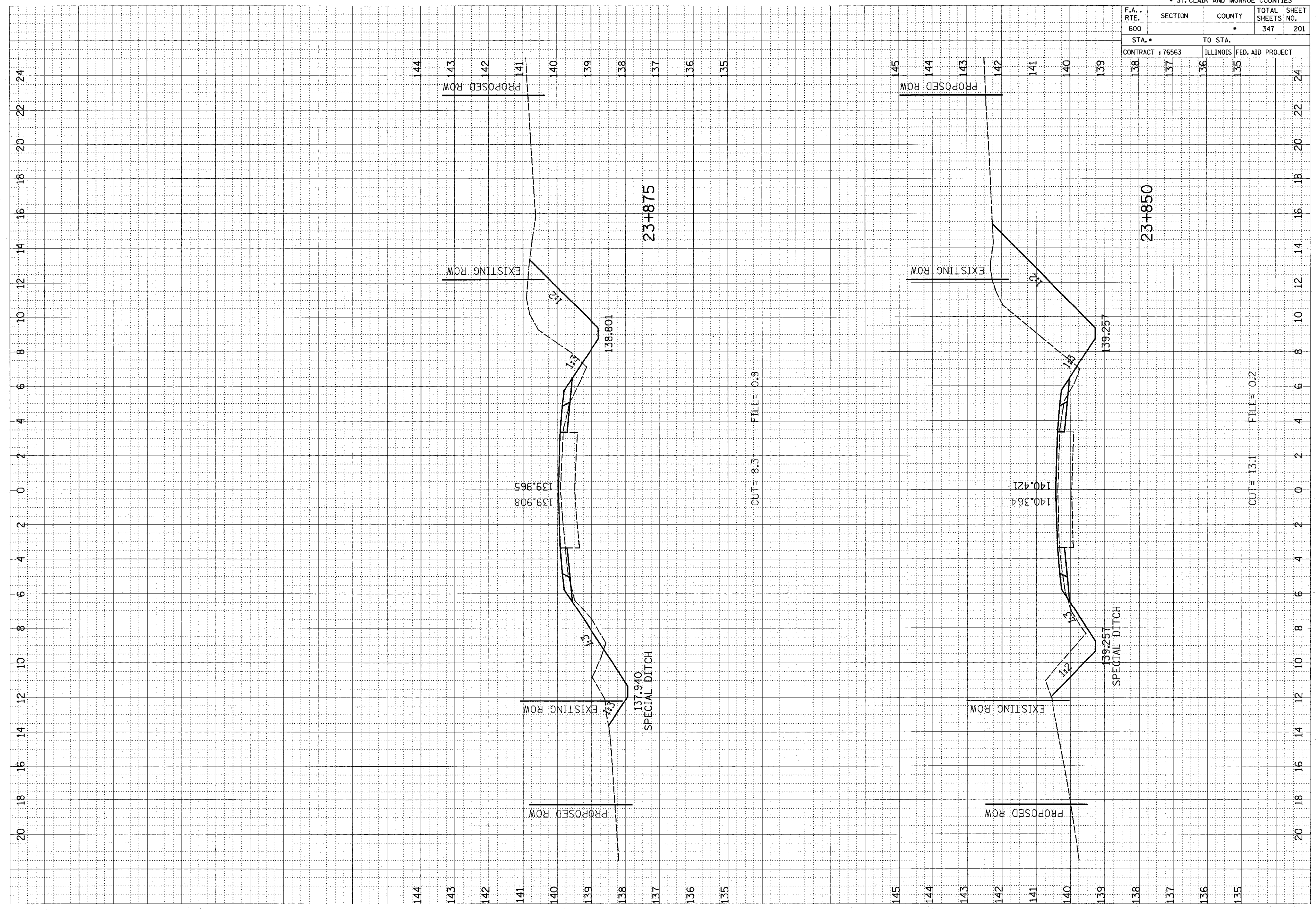
F.A. RTE.	SECTION	COUNTY	TOTAL SHEETS	SHEET NO.
600			347	201

STA.	TO STA.
138	137
136	135

CONTRACT : 76563 ILLINOIS FED. AID PROJECT

FINAL SURVEY NO.	DATE
MARKED	BY
PLOTTED	
REPLICATE	
AREAS CHECKED	

ORIGINAL SURVEY NO.	DATE
MARKED	BY
PLOTTED	
REPLICATE	
AREAS CHECKED	



20 18 16 14 12 10 8 6 4 2 0 2 4 6 8 10 12 14 16 18 20 22 24

144 143 142 141 140 139 138 137 136 135

145 144 143 142 141 140 139

23+875

23+850

CUT = 8.3 FILL = 0.9

CUT = 13.1 FILL = 0.2

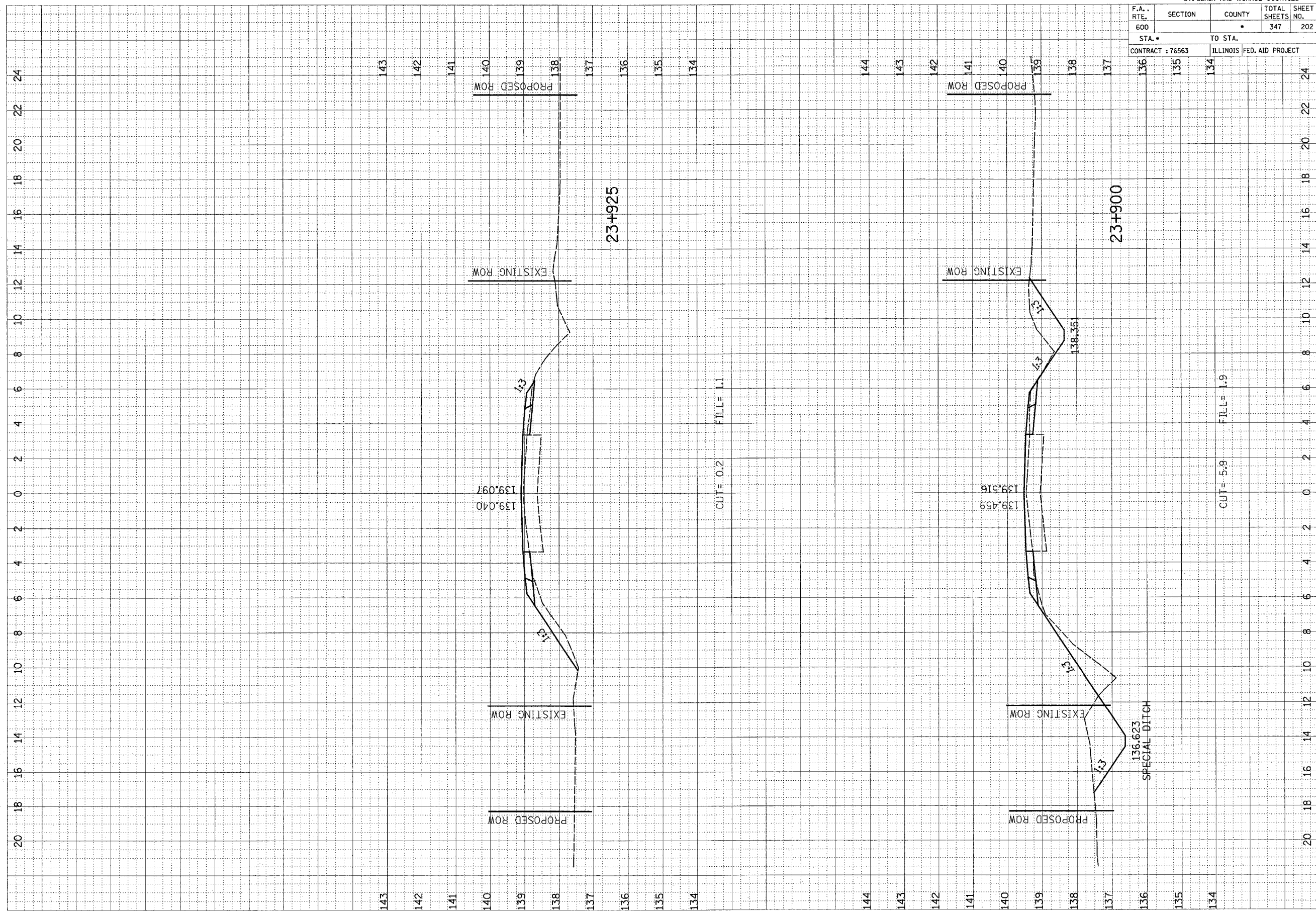
SPECIAL DITCH

SPECIAL DITCH

F.A. RTE.	SECTION	COUNTY	TOTAL SHEETS	SHEET NO.
600			347	202
STA. •		TO STA.		
CONTRACT : 76563		ILLINOIS FED. AID PROJECT		

FINAL SURVEY	SUBMITTED	BY	DATE
NOTE BOOK NO.	PLOTTED		
	TEMPLATE		
	AREAS CHECKED		

ORIGINAL SURVEY	SUBMITTED	BY	DATE
NOTE BOOK NO.	PLOTTED		
	TEMPLATE		
	AREAS CHECKED		



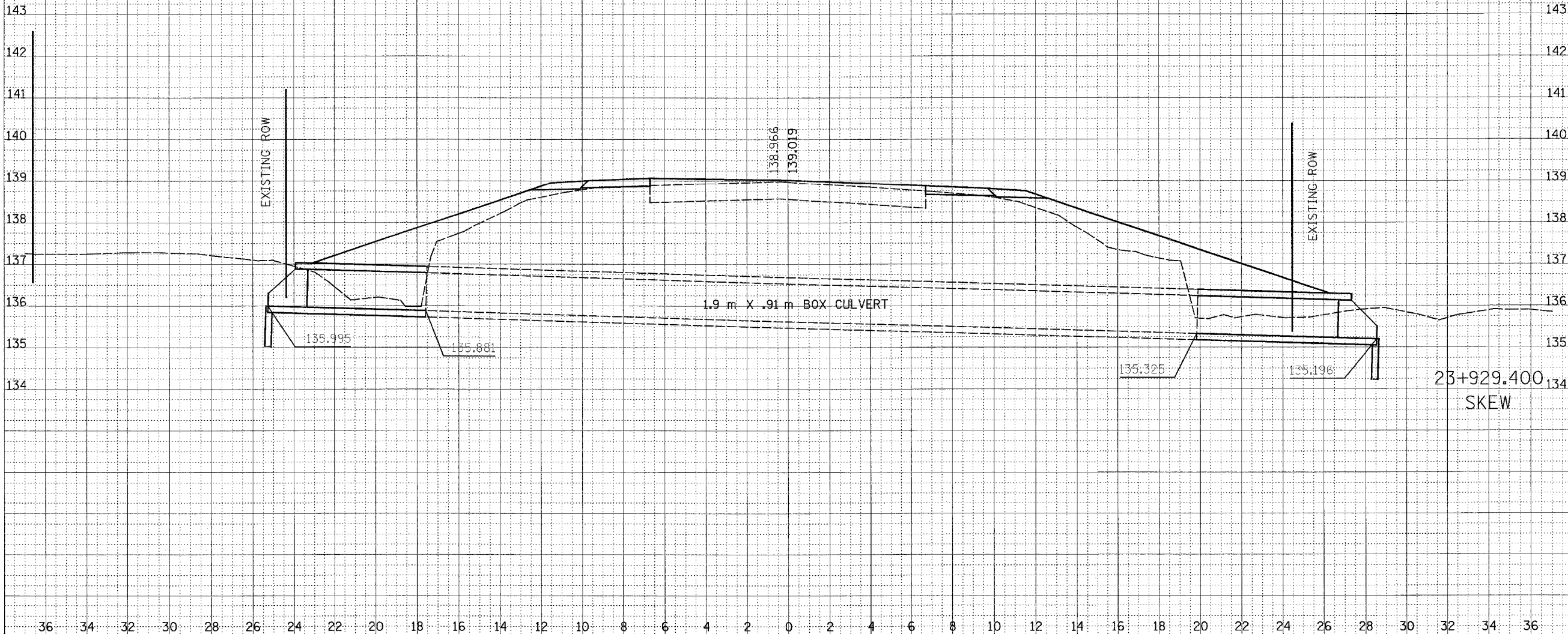
• ST. CLAIR & MONROE

F.A. RTE.	SECTION	COUNTY	TOTAL SHEETS	SHEET NO.
600	51RS-3	*	347	203
STA.		TO STA.		
CONTRACT : 76563		ILLINOIS FED. AID PROJECT		

36 34 32 30 28 26 24 22 20 18 16 14 12 10 8 6 4 2 0 2 4 6 8 10 12 14 16 18 20 22 24 26 28 30 32 34 36

FINAL SURVEY	DATE
NO. _____	_____
REVISIONS	
PLATE	
AREAS CHECKED	

ORIGINAL SURVEY	DATE
NO. _____	_____
REVISIONS	
PLATE	
AREAS CHECKED	



36 34 32 30 28 26 24 22 20 18 16 14 12 10 8 6 4 2 0 2 4 6 8 10 12 14 16 18 20 22 24 26 28 30 32 34 36

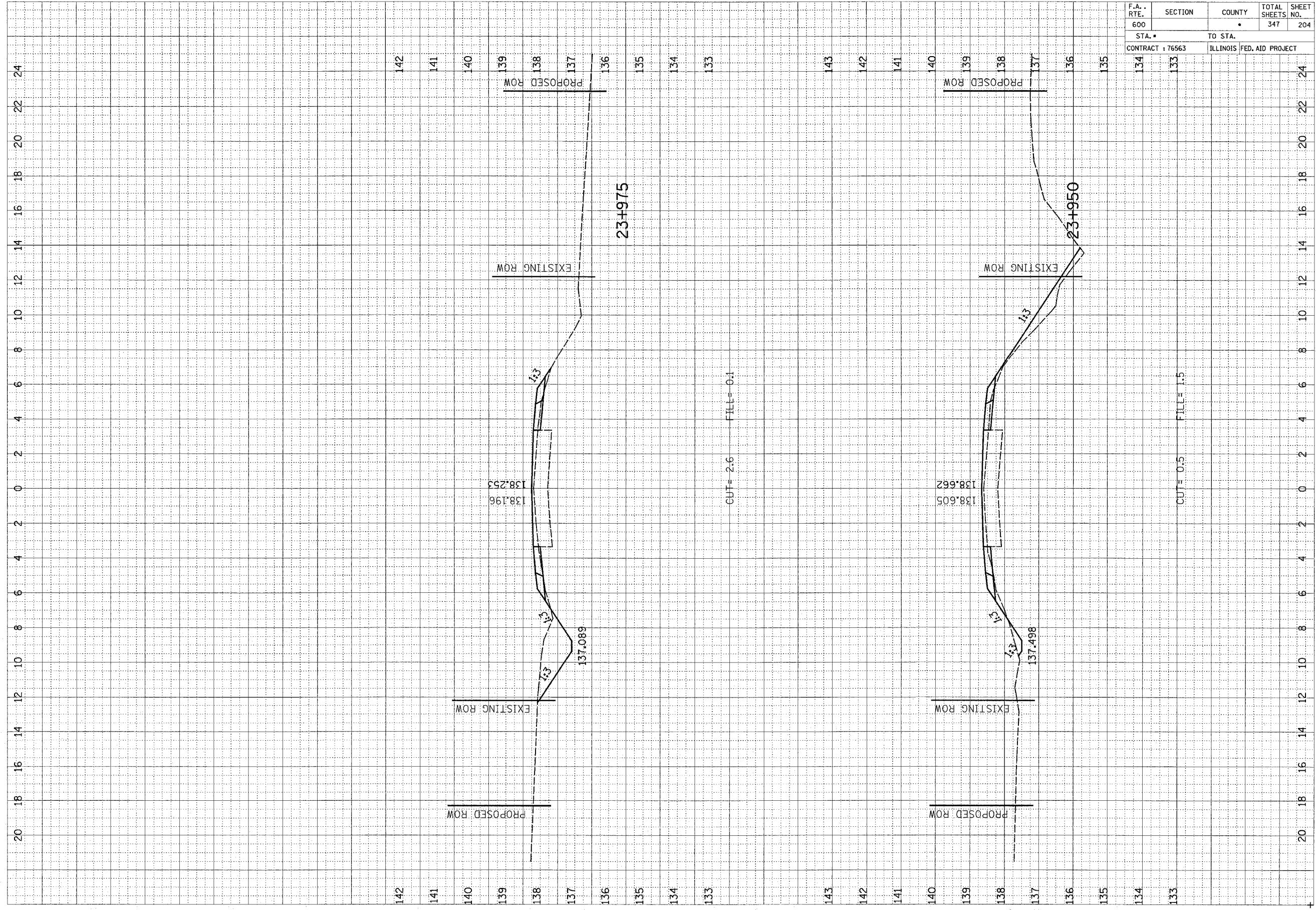
F.A. RTE.	SECTION	COUNTY	TOTAL SHEETS NO.	SHEET NO.
600		•	347	204

STA. #	TO STA.
134	133

CONTRACT : 76563 ILLINOIS FED. AID PROJECT

FINAL SURVEY NOTE BOOK NO.	DATE
BURVEYED AREAS CHECKED	BY
TEMP. AREAS CHECKED	DATE

ORIGINAL SURVEY NOTE BOOK NO.	DATE
BURVEYED AREAS CHECKED	BY
TEMP. AREAS CHECKED	DATE



24
22
20
18
16
14
12
10
8
6
4
2
0
2
4
6
8
10
12
14
16
18
20

142
141
140
139
138
137
136
135
134
133

143
142
141
140
139
138
137
136
135
134
133

23+975

23+950

CUT= 2.6 FILL= 0.1

CUT= 0.5 FILL= 1.5

EXISTING ROW

EXISTING ROW

PROPOSED ROW

PROPOSED ROW

138.196
138.253

138.605
138.662

137.089

137.498

1:3

1:3

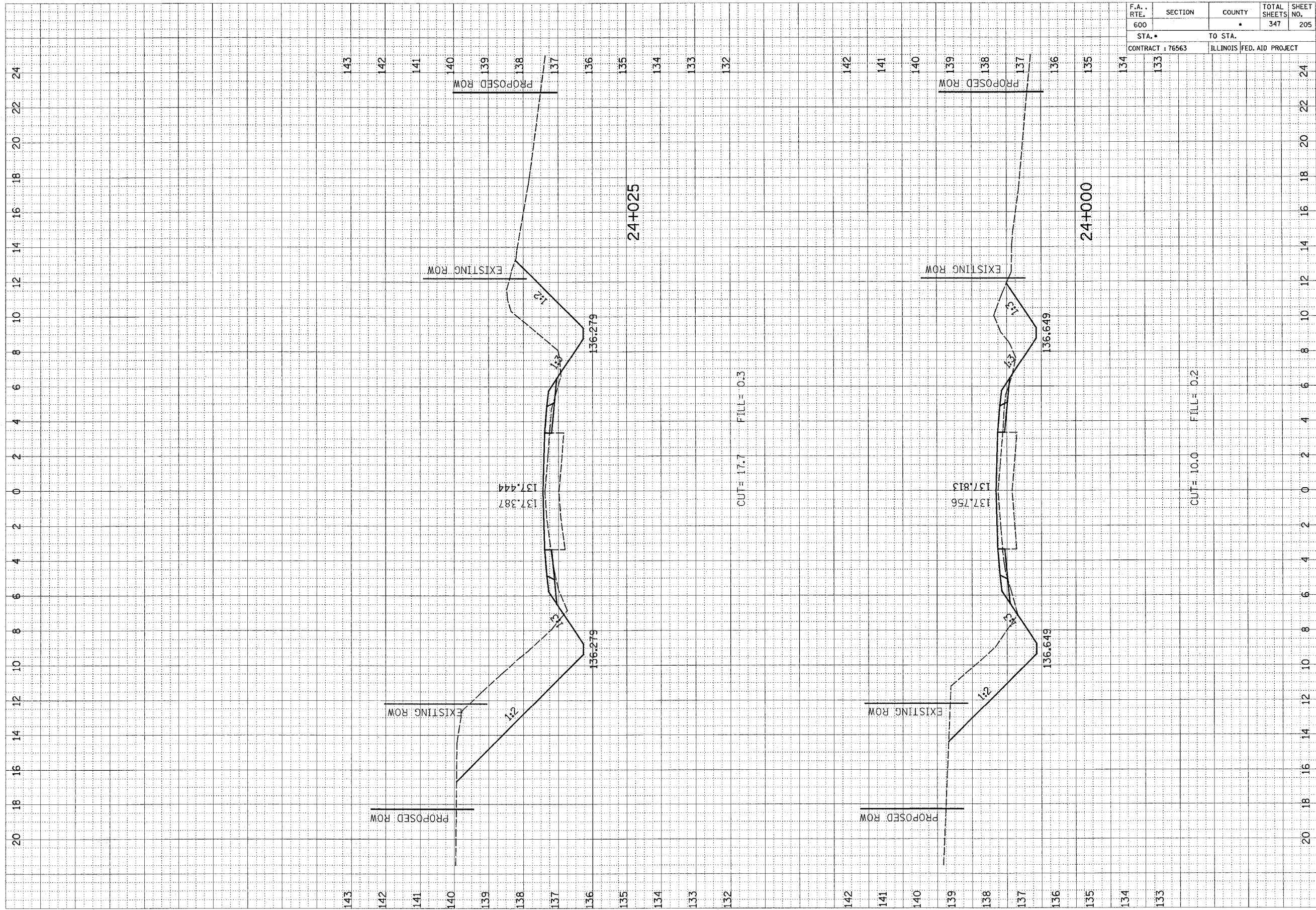
1:3

1:3

F.A. RTE.	SECTION	COUNTY	TOTAL SHEETS	SHEET NO.
600			347	205
STA. *		TO STA.		
CONTRACT : 76563		ILLINOIS FED. AID PROJECT		

FINAL SURVEY
 SURVEYED BY _____ DATE _____
 NOTE BOOK NO. _____
 TEMPLATE _____
 AREAS CHECKED _____

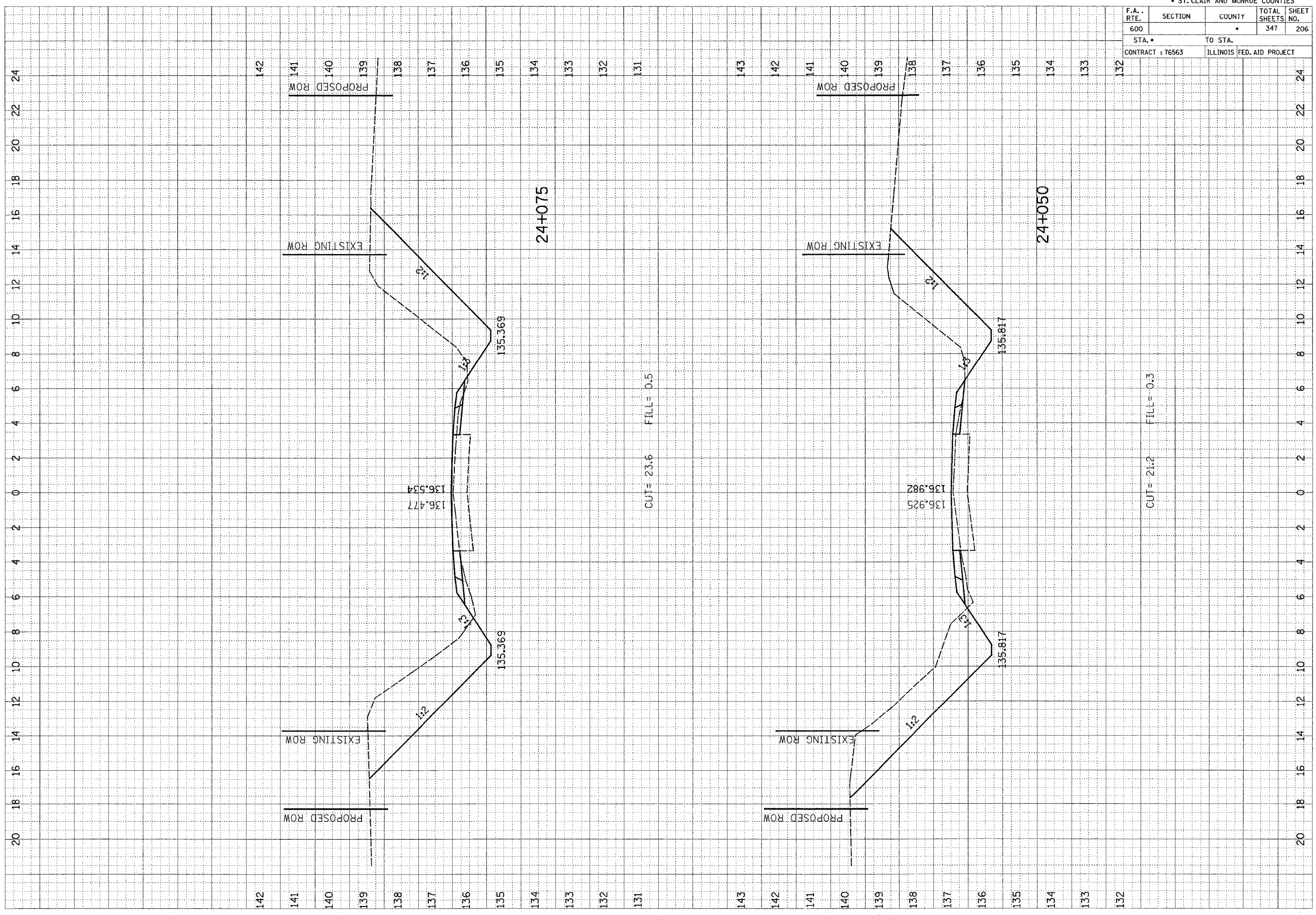
ORIGINAL SURVEY
 SURVEYED BY _____ DATE _____
 NOTE BOOK NO. _____
 TEMPLATE _____
 AREAS CHECKED _____



F.A. RTE.	SECTION	COUNTY	TOTAL SHEETS NO.	SHEET NO.
600		*	347	206
STA. *		TO STA.		
CONTRACT : 76563		ILLINOIS FED. AID PROJECT		

FINAL SURVEY	DATE
BY	
REVISIONS	
PLOTTED	
TEMPLATE	
NOTE BOOK	
NO.	
AREAS CHECKED	

ORIGINAL SURVEY	DATE
BY	
REVISIONS	
PLOTTED	
TEMPLATE	
NOTE BOOK	
NO.	
AREAS CHECKED	

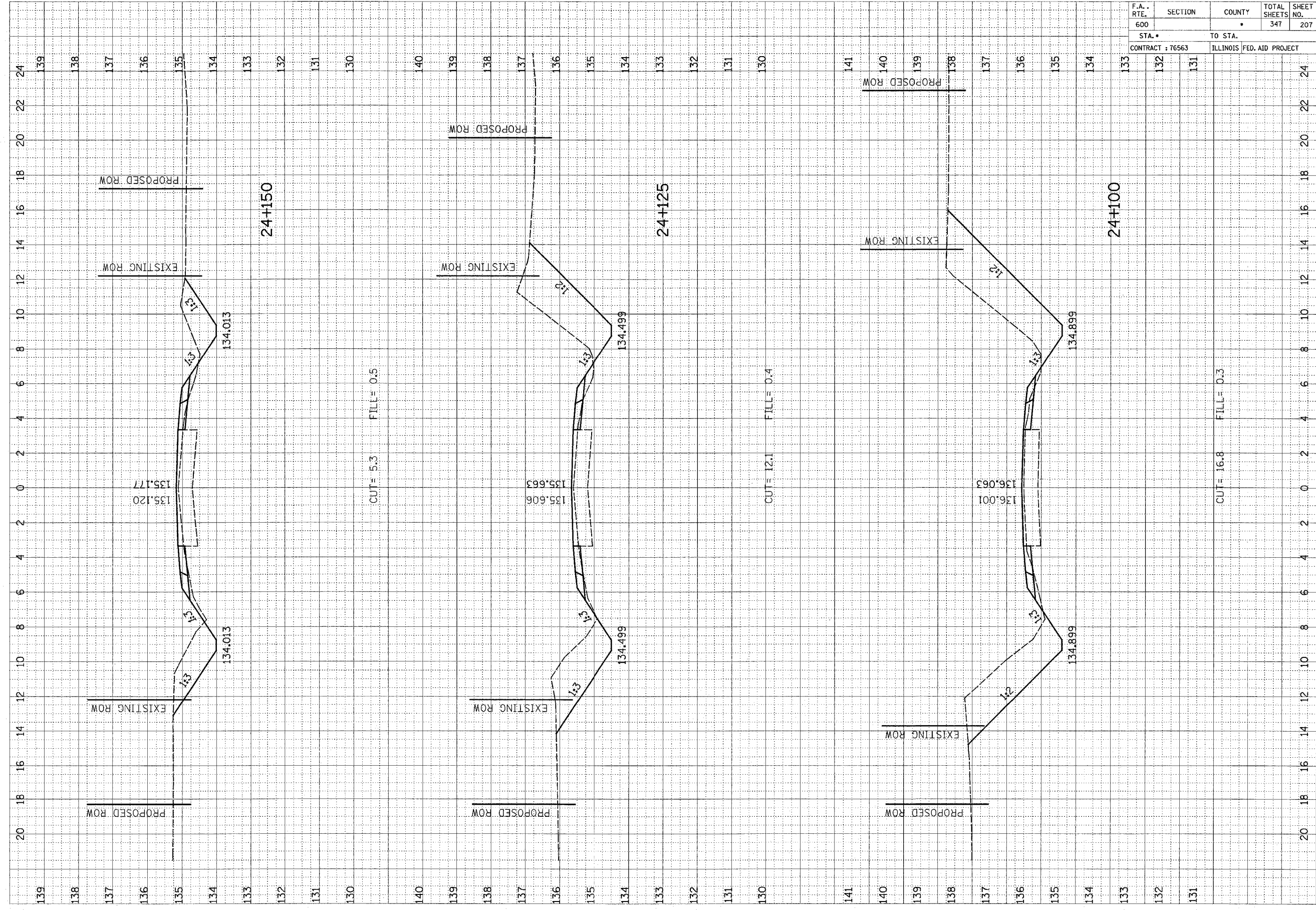


F.A. RTE.	SECTION	COUNTY	TOTAL SHEETS	SHEET NO.
600			347	207

STA. •	TO STA.	ILLINOIS FED. AID PROJECT
CONTRACT : 76563		

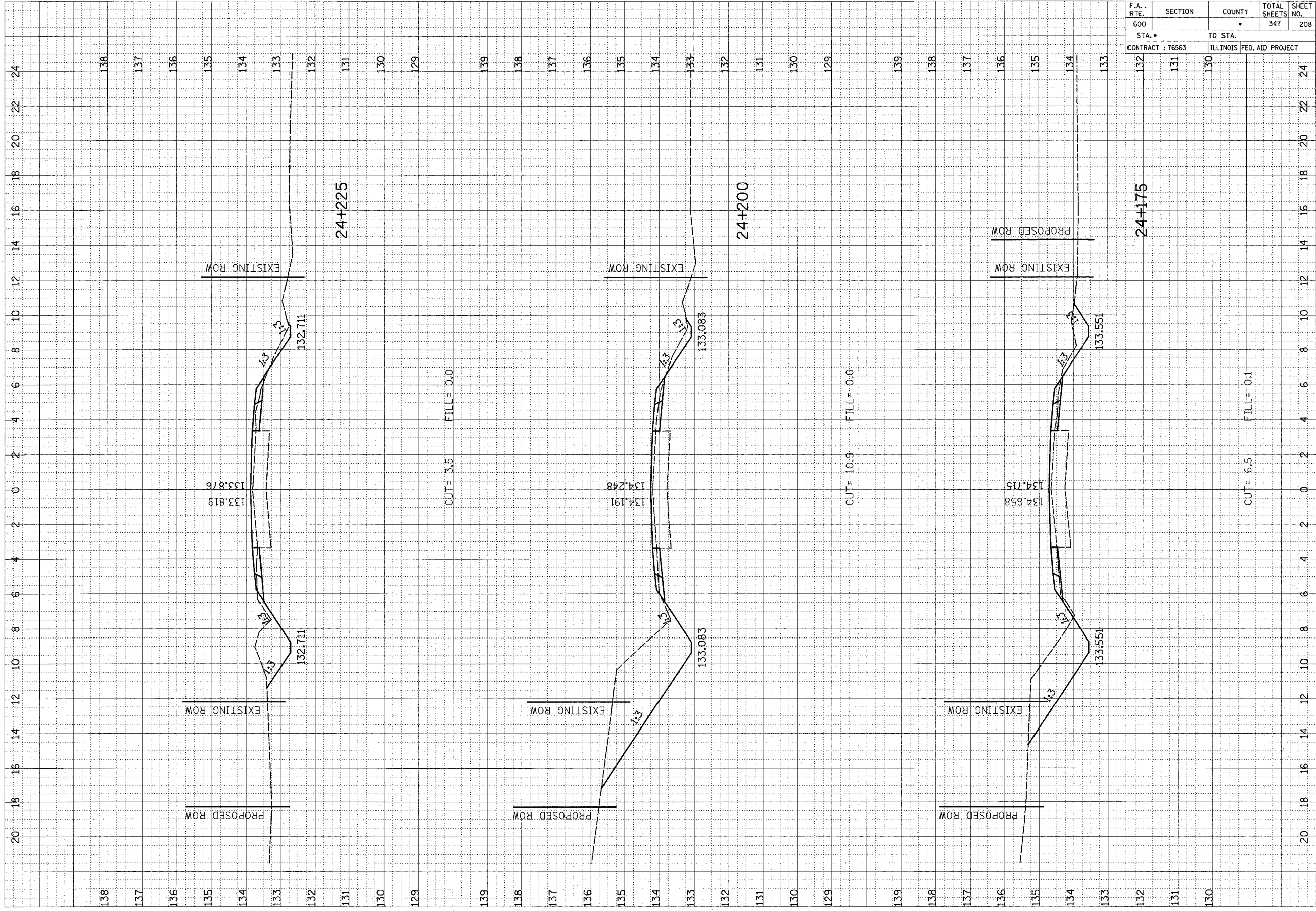
ORIGINAL SURVEY NO.	DATE
BY	
FINAL SURVEY NO.	DATE
BY	
PLOTTED DATE	
AREAS CHECKED	

ORIGINAL SURVEY NO.	DATE
BY	
FINAL SURVEY NO.	DATE
BY	
PLOTTED DATE	
AREAS CHECKED	



ORIGINAL SURVEY	SURVEYED	BY	DATE
NO. _____	DATE _____	_____	_____
NOTE BOOK	PLOTTED	BY	DATE
NO. _____	DATE _____	_____	_____
AREAS CHECKED	AREAS CHECKED		

FINAL SURVEY	SURVEYED	BY	DATE
NO. _____	DATE _____	_____	_____
NOTE BOOK	PLOTTED	BY	DATE
NO. _____	DATE _____	_____	_____
AREAS CHECKED	AREAS CHECKED		



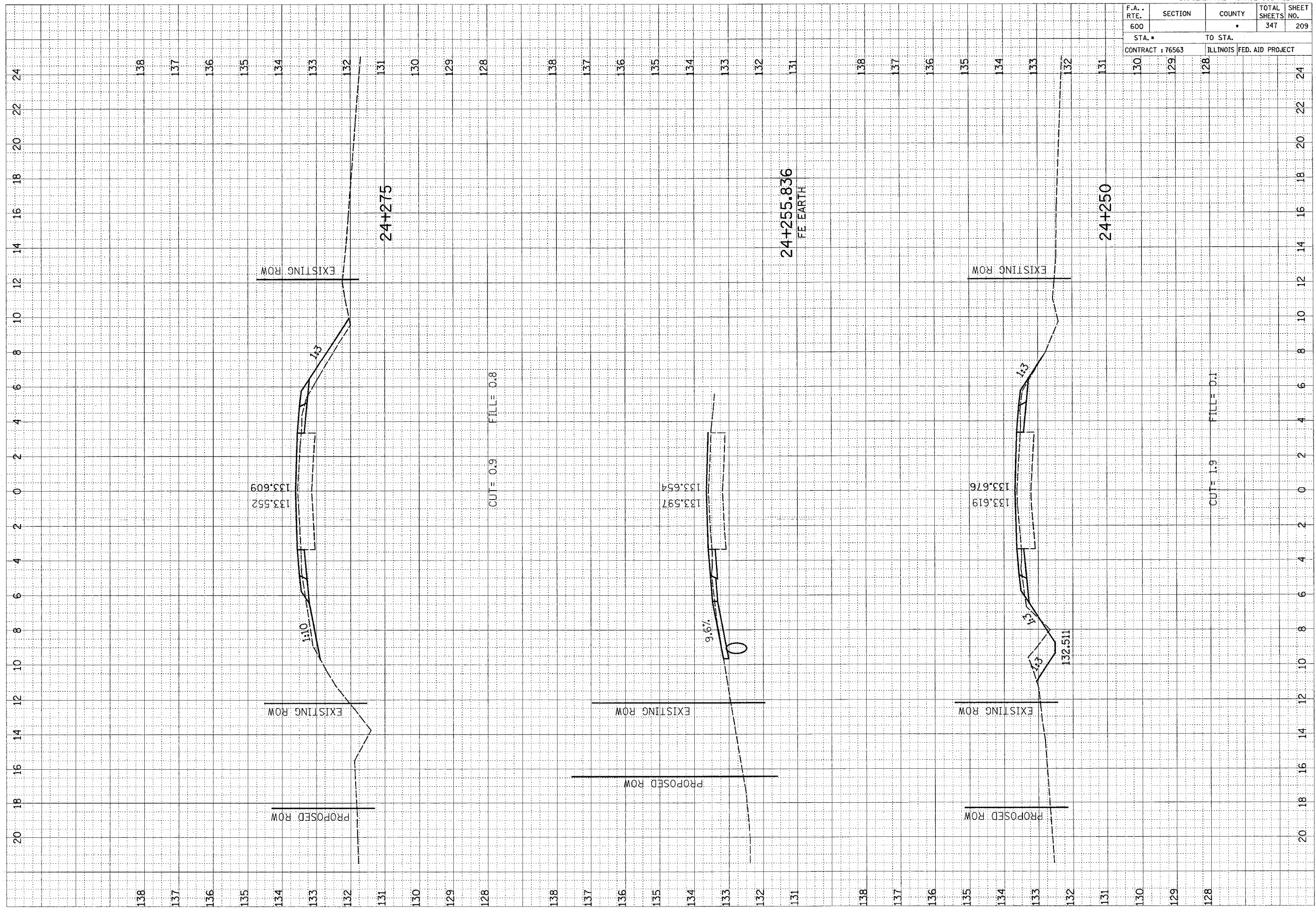
• ST. CLAIR AND MONROE COUNTIES

F.A. RTE.	SECTION	COUNTY	TOTAL SHEETS	SHEET NO.
600			347	208
STA. •		TO STA.		
CONTRACT : 76563		ILLINOIS FED. AID PROJECT		
132	131	130		

F.A. RTE.	SECTION	COUNTY	TOTAL SHEETS	SHEET NO.
600			347	209
STA. *		TO STA.		
CONTRACT : 76563		ILLINOIS FED. AID PROJECT		

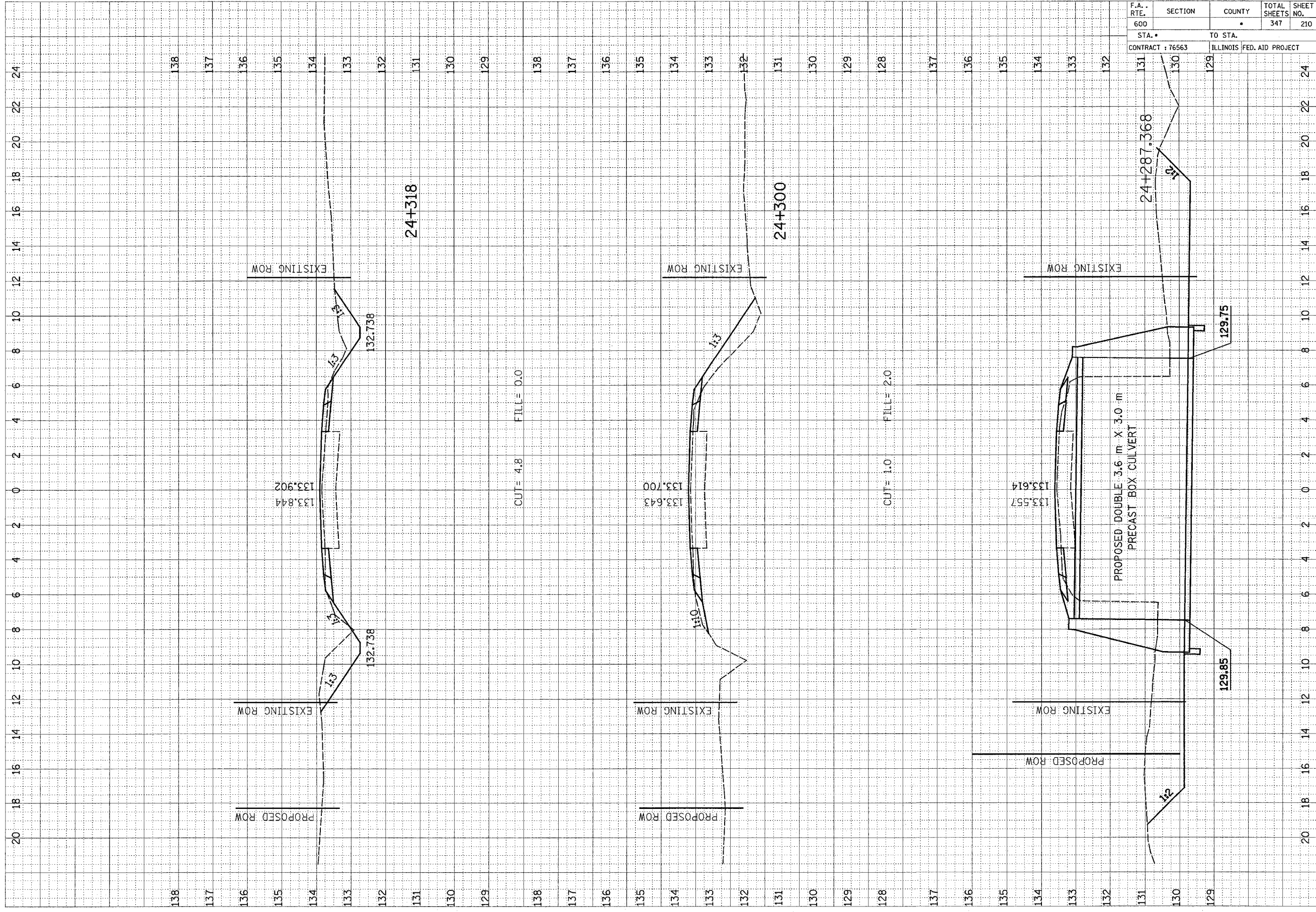
FINAL SURVEY
NOTE BOOK NO. _____
DATE _____
BY _____
AREAS CHECKED _____

ORIGINAL SURVEY
NOTE BOOK NO. _____
DATE _____
BY _____
AREAS CHECKED _____



ORIGINAL SURVEY BY DATE
 SURVEYED BY
 PLOTTED DATE
 NOTE BOOK NO.
 AREAS CHECKED

FINAL SURVEY BY DATE
 SURVEYED BY
 PLOTTED DATE
 NOTE BOOK NO.
 AREAS CHECKED

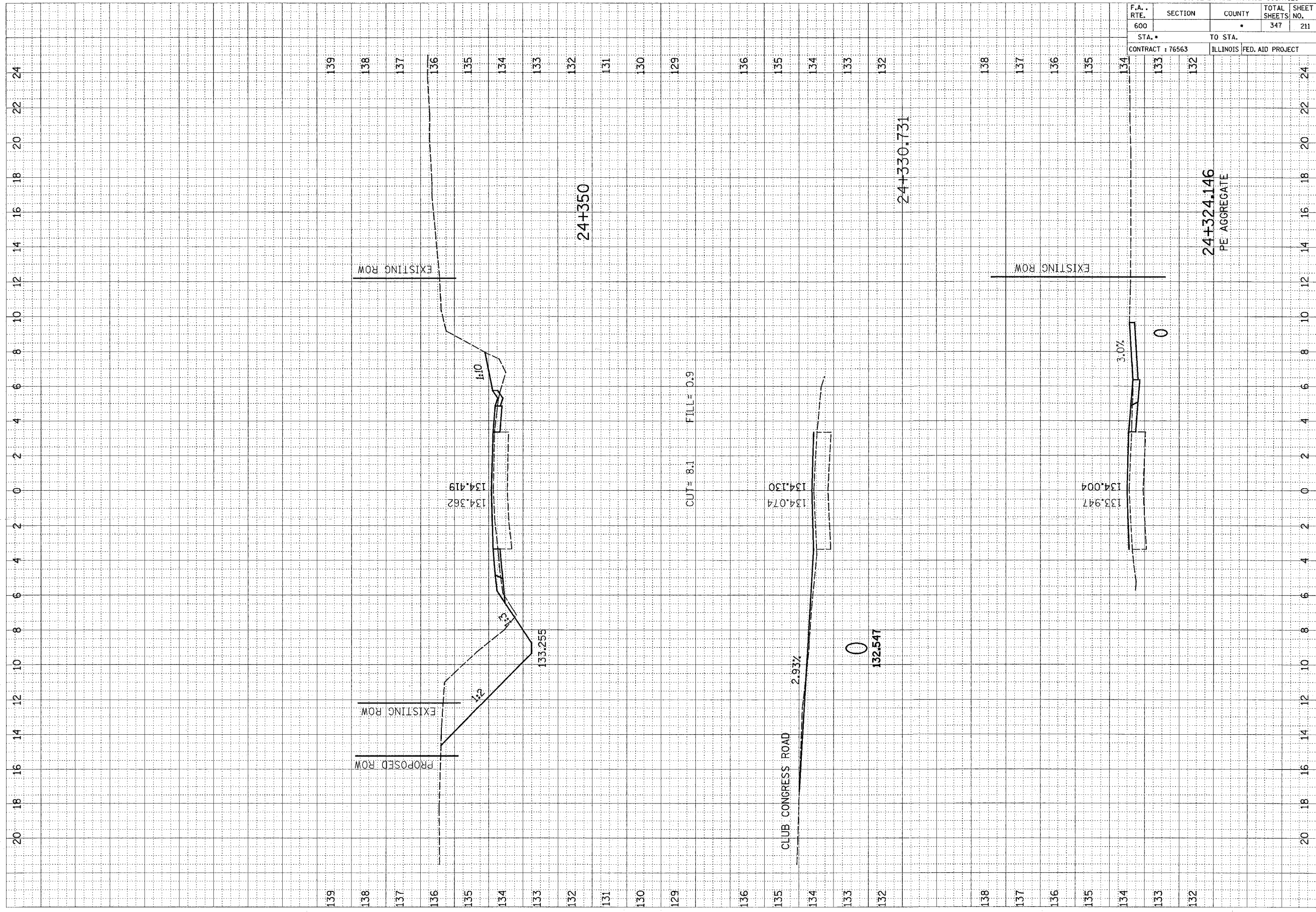


ST. CLAIR AND MONROE COUNTIES				
F.A. RTE.	SECTION	COUNTY	TOTAL SHEETS	SHEET NO.
600		*	347	210
STA. 600		TO STA.		
CONTRACT : 76563		ILLINOIS FED. AID PROJECT		

F.A. RTE.	SECTION	COUNTY	TOTAL SHEETS	SHEET NO.
600	*	*	347	211
STA. *		TO STA.		
CONTRACT : 76563		ILLINOIS FED. AID PROJECT		

FINAL SURVEY NOTE BOOK NO.	REWORKED SURVEY PLOTTED TEMPLATE AREAS CHECKED	BY	DATE

ORIGINAL SURVEY NOTE BOOK NO.	REWORKED SURVEY PLOTTED TEMPLATE AREAS CHECKED	BY	DATE



20 18 16 14 12 10 8 6 4 2 0 2 4 6 8 10 12 14 16 18 20 22 24

139
138
137
136
135
134
133
132
131
130
129
136
135
134
133
132
131
130
129
136
135
134
133
132
138
137
136
135
134
133
132

24+324.146
PE AGGREGATE

24+330.731

24+350

CUT = 8.1 FILL = 0.9

CLUB CONGRESS ROAD
2.93%

EXISTING ROW

EXISTING ROW

EXISTING ROW

PROPOSED ROW

3:0%

0

0

4:10

4:1

134.362
134.419

134.10

133.255

134.074
134.130

132.547

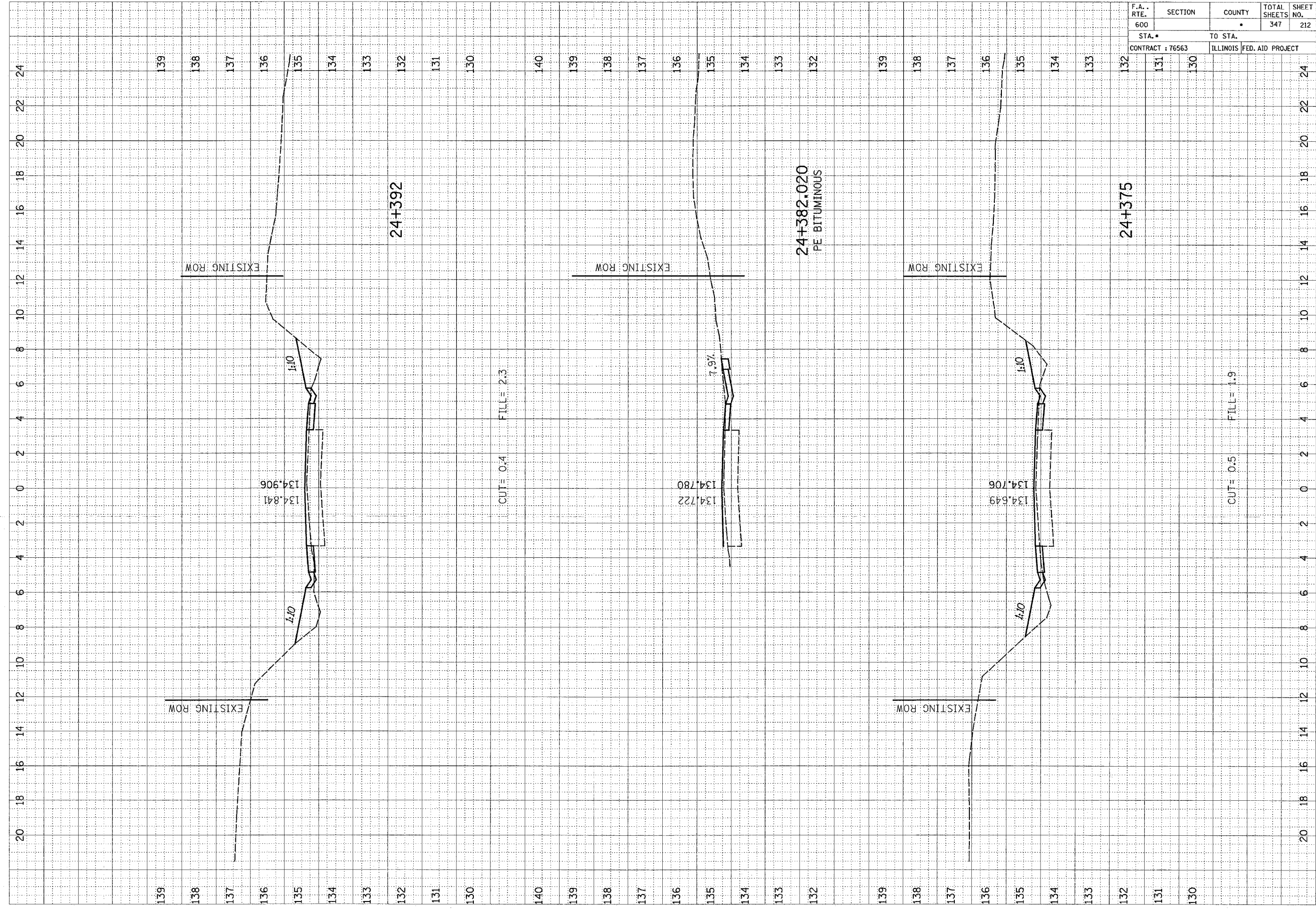
133.947
134.004

F.A. RTE.	SECTION	COUNTY	TOTAL SHEETS NO.	SHEET NO.
600			347	212

STA. •	TO STA.
CONTRACT : 76563	ILLINOIS FED. AID PROJECT

FINAL SURVEY	DATE
NO. _____	BY _____
PLOTTED	DATE
AREAS CHECKED	

ORIGINAL SURVEY	DATE
NO. _____	BY _____
PLOTTED	DATE
AREAS CHECKED	



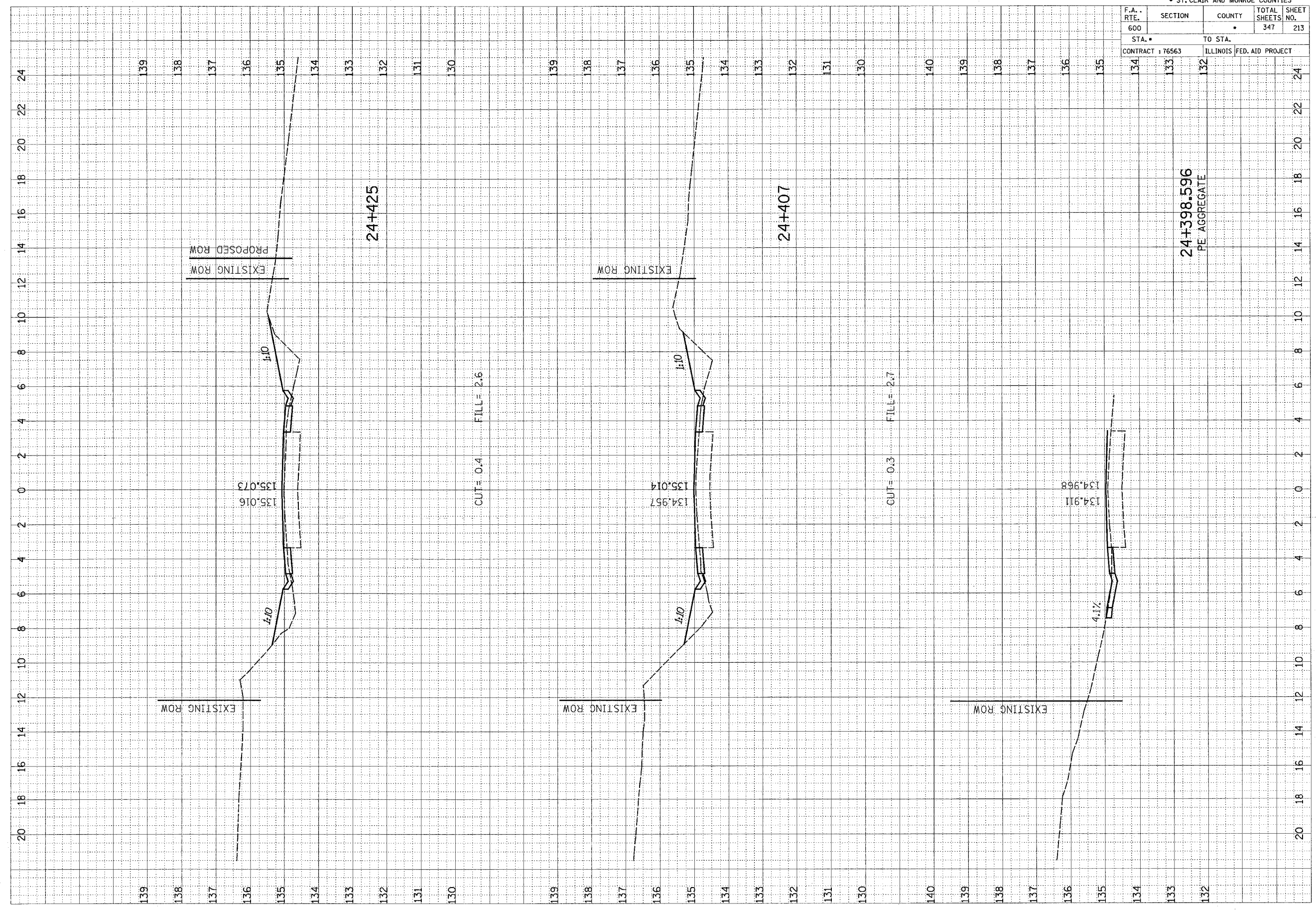
139
138
137
136
135
134
133
132
131
130
140
139
138
137
136
135
134
133
132
131
130

20 18 16 14 12 10 8 6 4 2 0 2 4 6 8 10 12 14 16 18 20 22 24

F.A. RTE.	SECTION	COUNTY	TOTAL SHEETS	SHEET NO.
600			347	213
STA. •		TO STA.		
CONTRACT : 76563		ILLINOIS FED. AID PROJECT		
134	133	132		

FINAL SURVEY NO.	DATE
BURNED SURVEY NO.	BY
NOTE BOOK NO.	
PLOTTED TEMPLATE AREAS CHECKED	

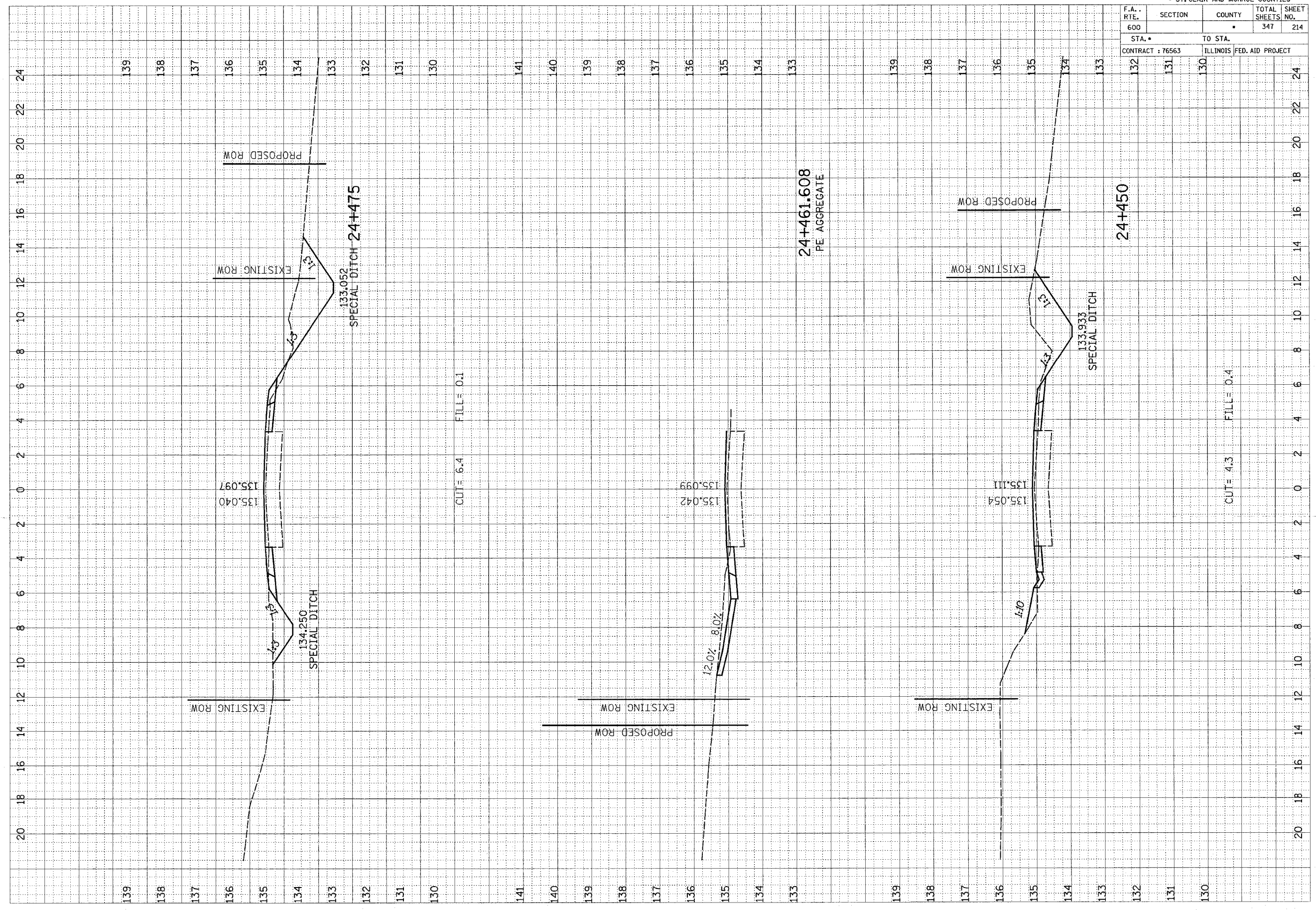
ORIGINAL SURVEY NO.	DATE
BURNED SURVEY NO.	BY
NOTE BOOK NO.	
PLOTTED TEMPLATE AREAS CHECKED	



F.A. RTE.	SECTION	COUNTY	TOTAL SHEETS	SHEET NO.
600			347	214
STA. 132		TO STA. 130		
CONTRACT : 76563 ILLINOIS FED. AID PROJECT				

DATE: _____ BY: _____
 ORIGINAL SURVEY: _____
 PLOTTED AREAS: _____
 CHECKED AREAS: _____
 DATE: _____ BY: _____

DATE: _____ BY: _____
 ORIGINAL SURVEY: _____
 PLOTTED AREAS: _____
 CHECKED AREAS: _____
 DATE: _____ BY: _____



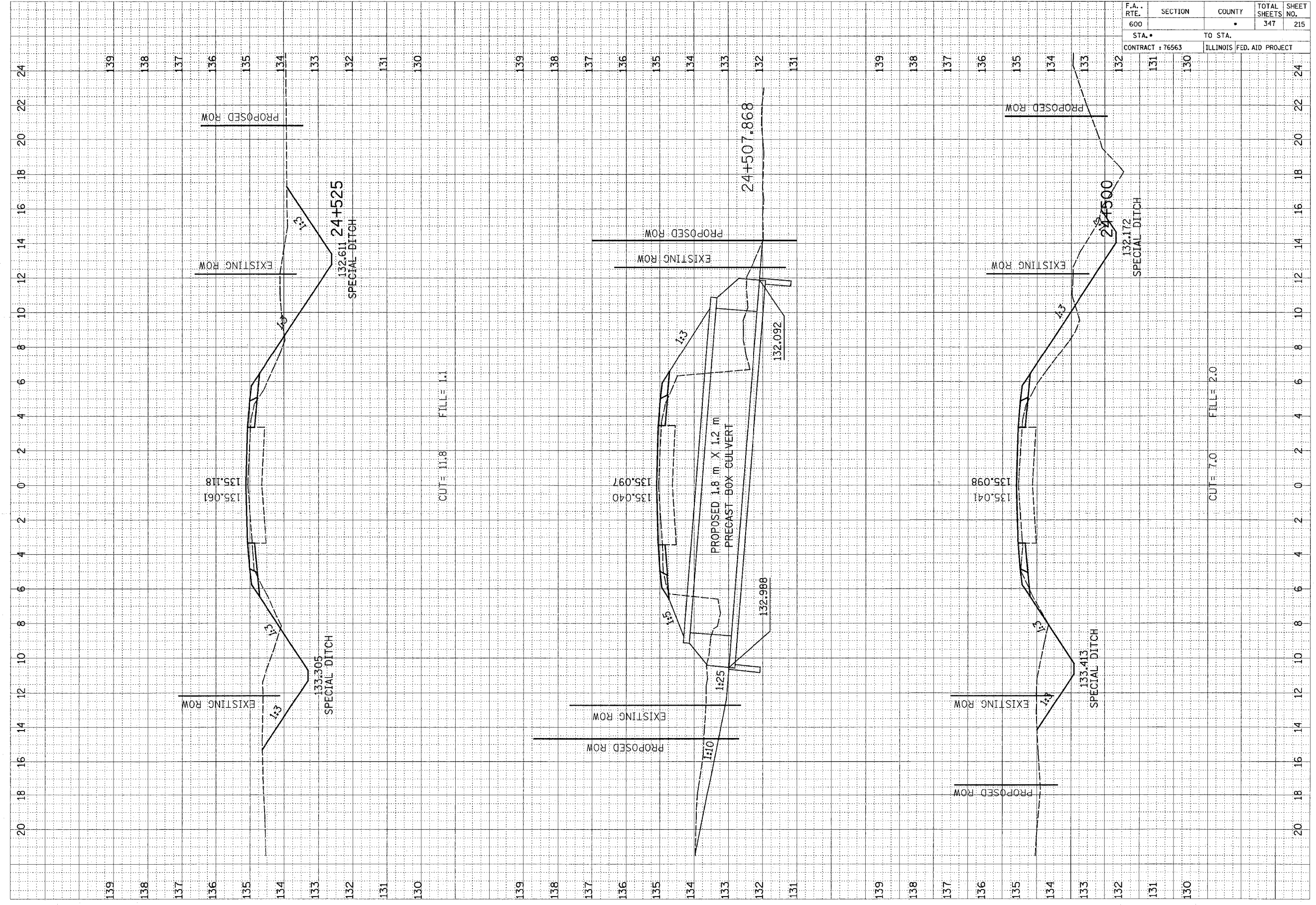
CUT = 4.3 FILL = 0.4

CUT = 6.4 FILL = 0.1

F.A. RTE.	SECTION	COUNTY	TOTAL SHEETS	SHEET NO.
600			347	215
STA. •		TO STA.		
CONTRACT : 76563		ILLINOIS FED. AID PROJECT		

FINAL SURVEY NO.	DATE
BY	
DATE	
BY	
DATE	
BY	
DATE	

ORIGINAL SURVEY NO.	DATE
BY	
DATE	
BY	
DATE	
BY	
DATE	

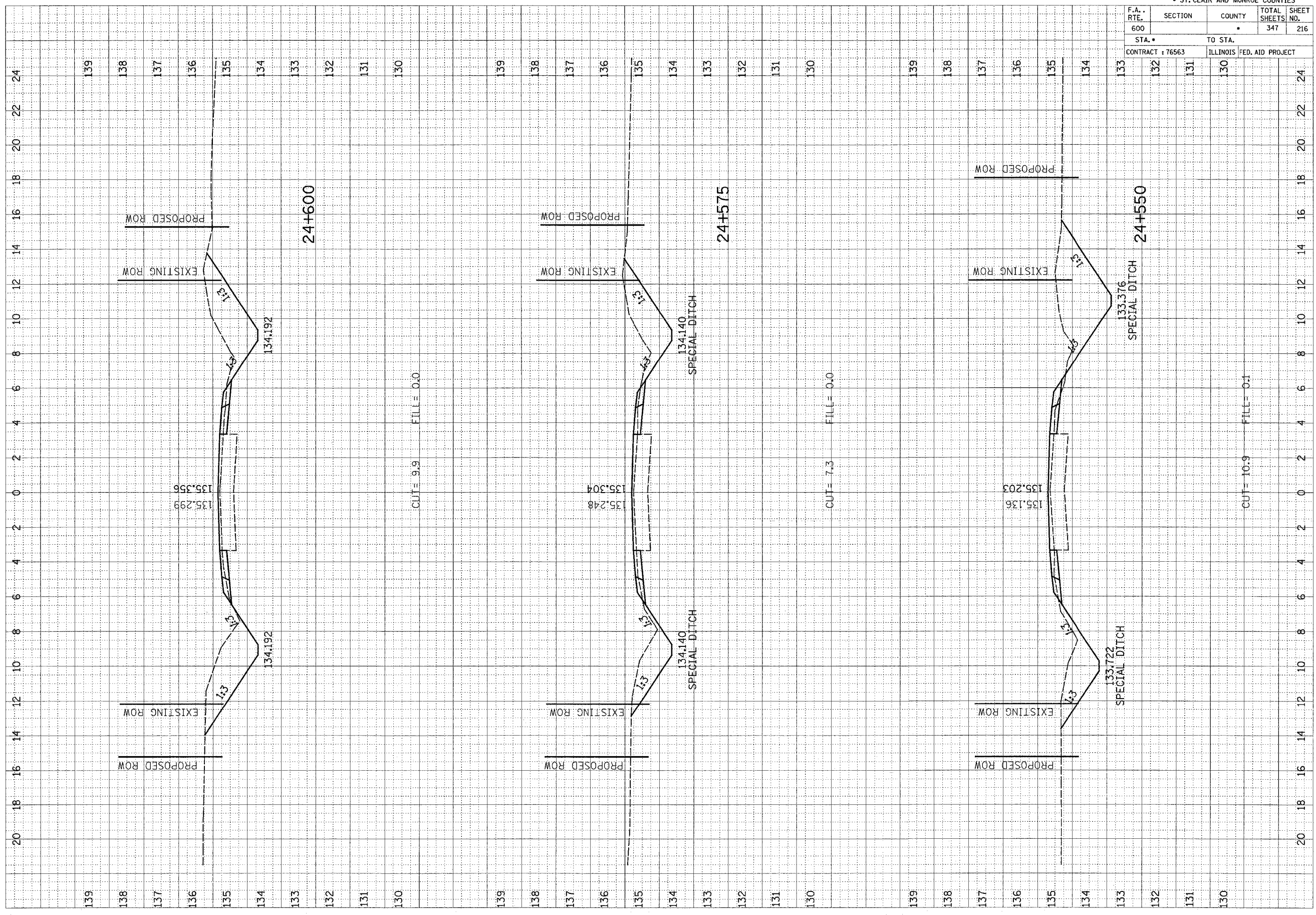


F.A. RTE.	SECTION	COUNTY	TOTAL SHEETS	SHEET NO.
600		*	347	216

STA. •	TO STA.
CONTRACT : 76563	ILLINOIS FED. AID PROJECT

FINAL SURVEY	BY	DATE
NOTE BOOK		
AREAS CHECKED		
AREAS CHECKED		

ORIGINAL SURVEY	BY	DATE
NOTE BOOK		
AREAS CHECKED		
AREAS CHECKED		



CUT= 9.9 FILL= 0.0

CUT= 7.3 FILL= 0.0

CUT= 10.9 FILL= 0.1

139	24
138	22
137	20
136	18
135	16
134	14
133	12
132	10
131	8
130	6
139	4
138	2
137	0
136	2
135	4
134	6
133	8
132	10
131	12
130	14
139	16
138	18
137	20
136	22
135	24

F.A. RTE.	SECTION	COUNTY	TOTAL SHEETS	SHEET NO.
600		*	347	217
STA. •		TO STA.		
CONTRACT : 76563		ILLINOIS FED. AID PROJECT		

BY _____ DATE _____

ORIGINAL SURVEY PLOTTED AREAS CHECKED _____

FINAL SURVEY PLOTTED AREAS CHECKED _____

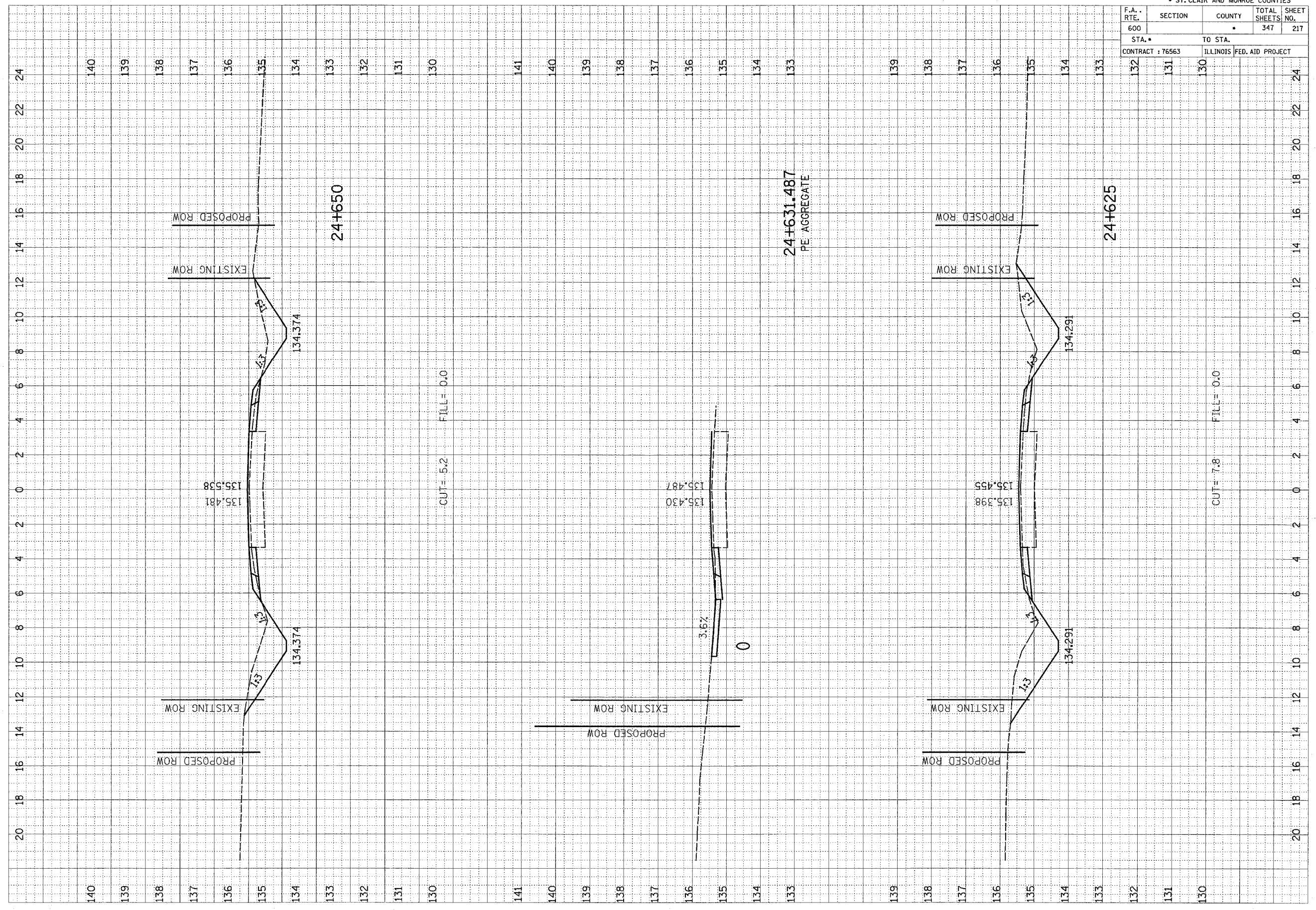
NOTE BOOK NO. _____

BY _____ DATE _____

ORIGINAL SURVEY PLOTTED AREAS CHECKED _____

FINAL SURVEY PLOTTED AREAS CHECKED _____

NOTE BOOK NO. _____



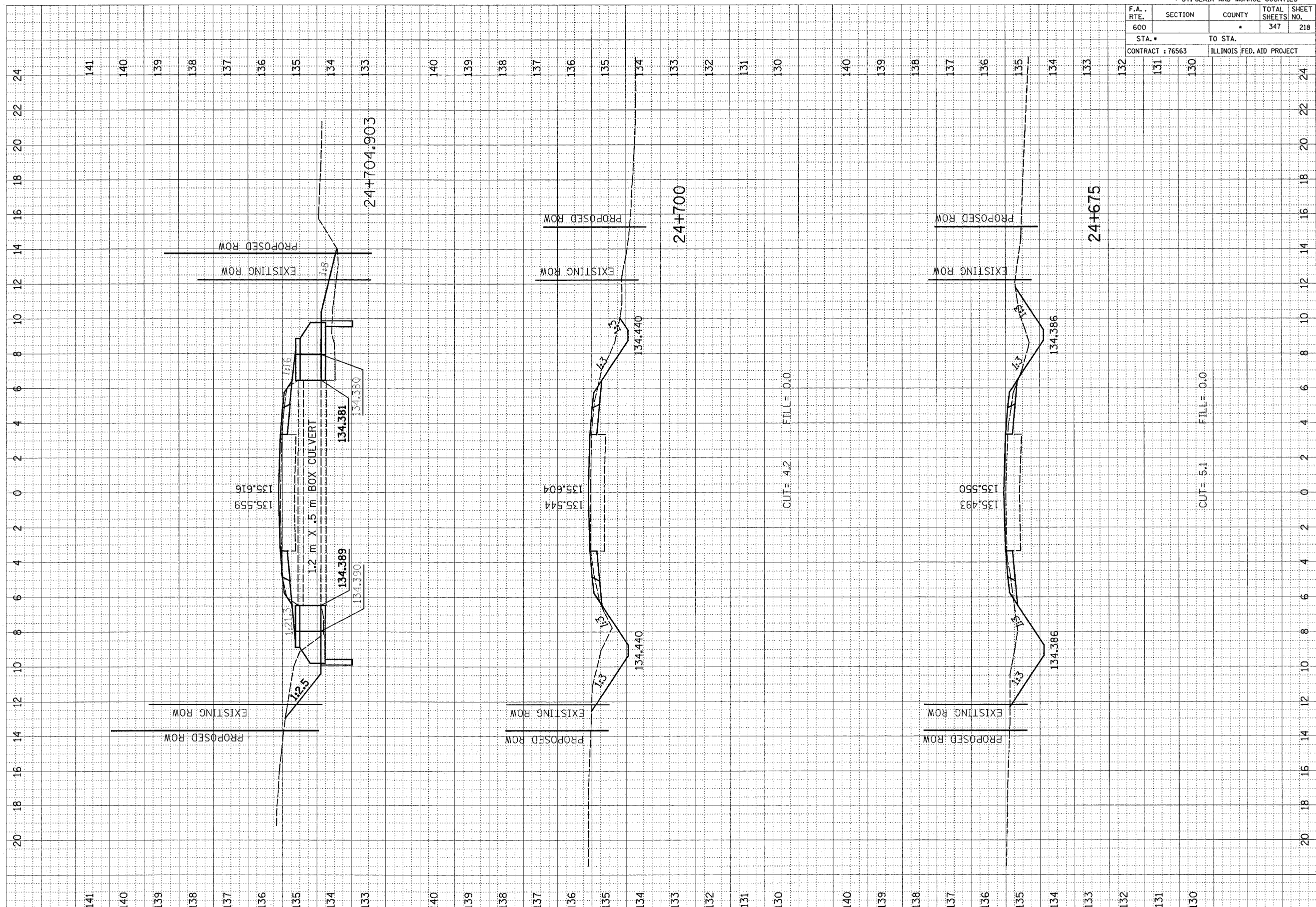
F.A. RTE.	SECTION	COUNTY	TOTAL SHEETS	SHEET NO.
600		*	347	217
STA. •		TO STA.		
CONTRACT : 76563		ILLINOIS FED. AID PROJECT		

F.A. RTE.	SECTION	COUNTY	TOTAL SHEETS	SHEET NO.
600		*	347	218

STA. * TO STA.
CONTRACT : 76563 ILLINOIS FED. AID PROJECT

FINAL SURVEY	SURVEYED	BY	DATE
NOTE BOOK	PLOTTED		
NO.	TEMPLATE		
	AREAS CHECKED		

ORIGINAL SURVEY	SURVEYED	BY	DATE
NOTE BOOK	PLOTTED		
NO.	TEMPLATE		
	AREAS CHECKED		



141 140 139 138 137 136 135 134 133 140 139 138 137 136 135 134 133 140 139 138 137 136 135 134 133 132 131 130 140 139 138 137 136 135 134 133 132 131 130 140 139 138 137 136 135 134 133 132 131 130

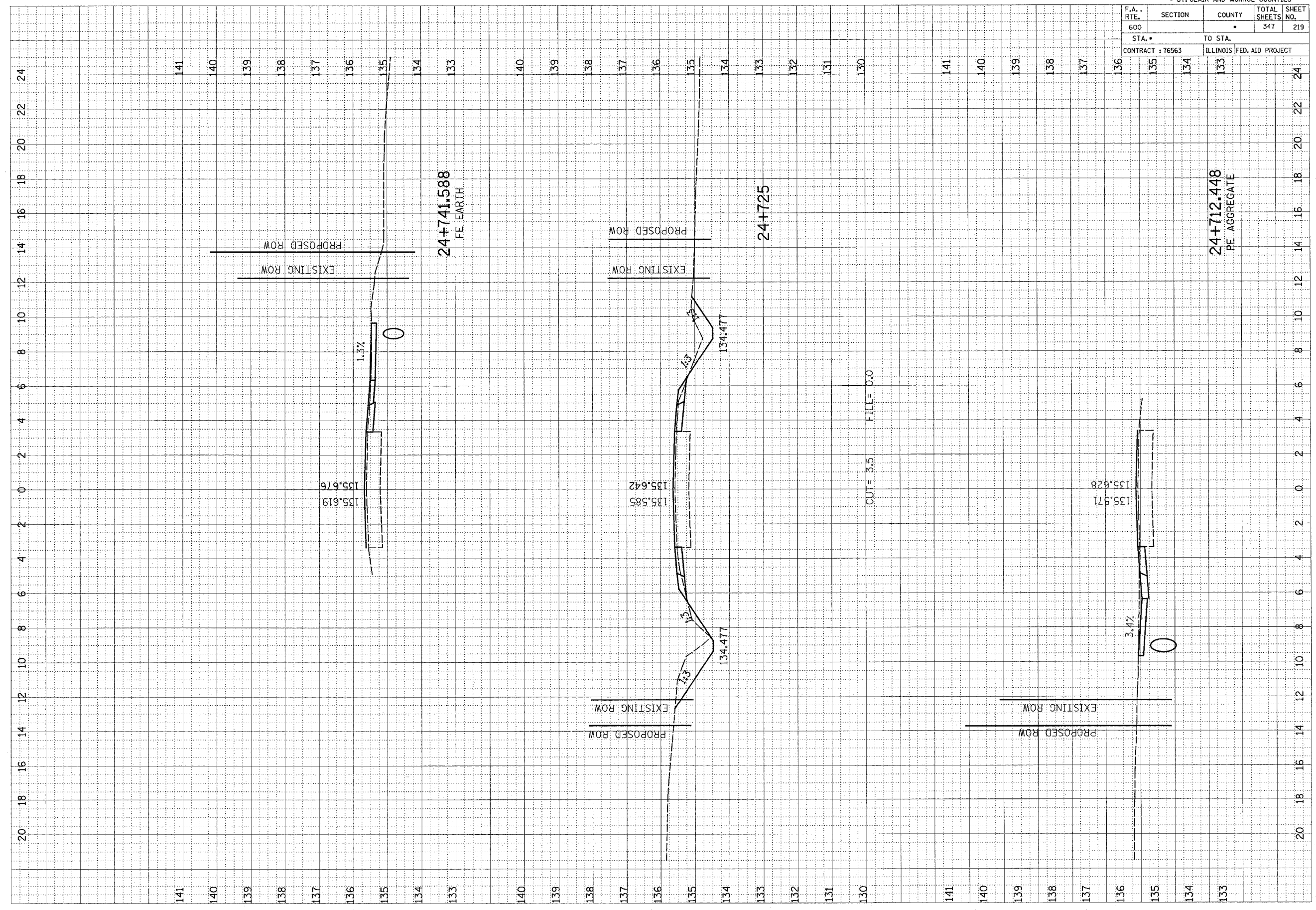
24 22 20 18 16 14 12 10 8 6 4 2 0 2 4 6 8 10 12 14 16 18 20 22 24

141 140 139 138 137 136 135 134 133 140 139 138 137 136 135 134 133 140 139 138 137 136 135 134 133 132 131 130 140 139 138 137 136 135 134 133 132 131 130

F.A. RTE.	SECTION	COUNTY	TOTAL SHEETS	SHEET NO.
600			347	219
STA. •		TO STA.		
CONTRACT : 76563		ILLINOIS	FED. AID PROJECT	
	135	134	133	

FINAL SURVEY	SURVEYED	DATE
NOTE BOOK NO.	PLOTTED	BY
	TEMPERATURE	
	AREAS CHECKED	

ORIGINAL SURVEY	SURVEYED	DATE
NOTE BOOK NO.	PLOTTED	BY
	TEMPERATURE	
	AREAS CHECKED	



24+712.448
PE AGGREGATE

24+741.588
FE EARTH

24+725

CUT = 3.5 FILL = 0.0

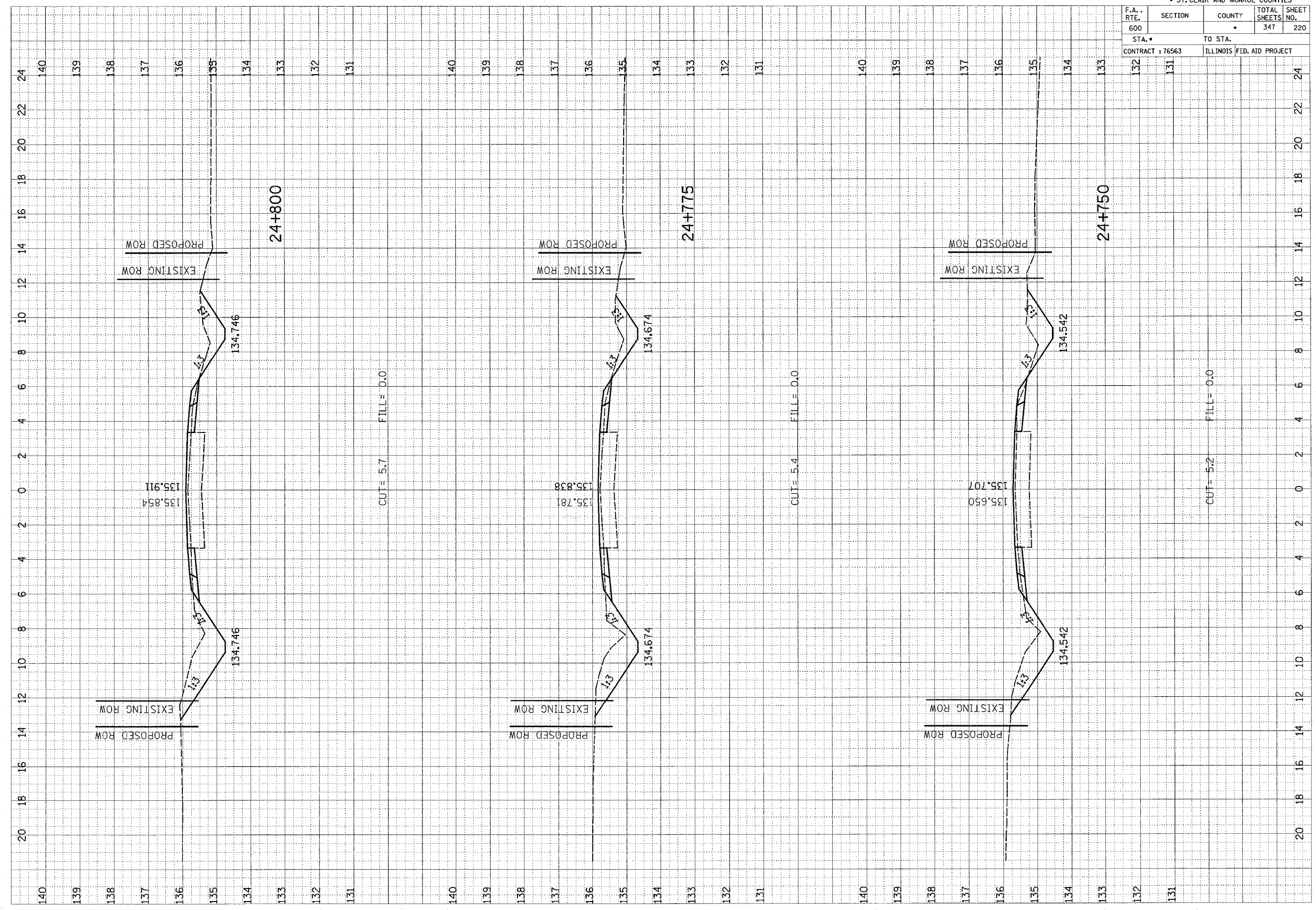
3.4%

1.3%

F.A. RTE.	SECTION	COUNTY	TOTAL SHEETS	SHEET NO.
600			347	220
STA. 132		TO STA. 131		
CONTRACT : 76563		ILLINOIS FED. AID PROJECT		

FINAL SURVEY	SUBMITTED	DATE
NOTE BOOK	PLOTTED	BY
NO.	TEMPLATE	
	AREAS CHECKED	

ORIGINAL SURVEY	SUBMITTED	DATE
NOTE BOOK	PLOTTED	BY
NO.	TEMPLATE	
	AREAS CHECKED	



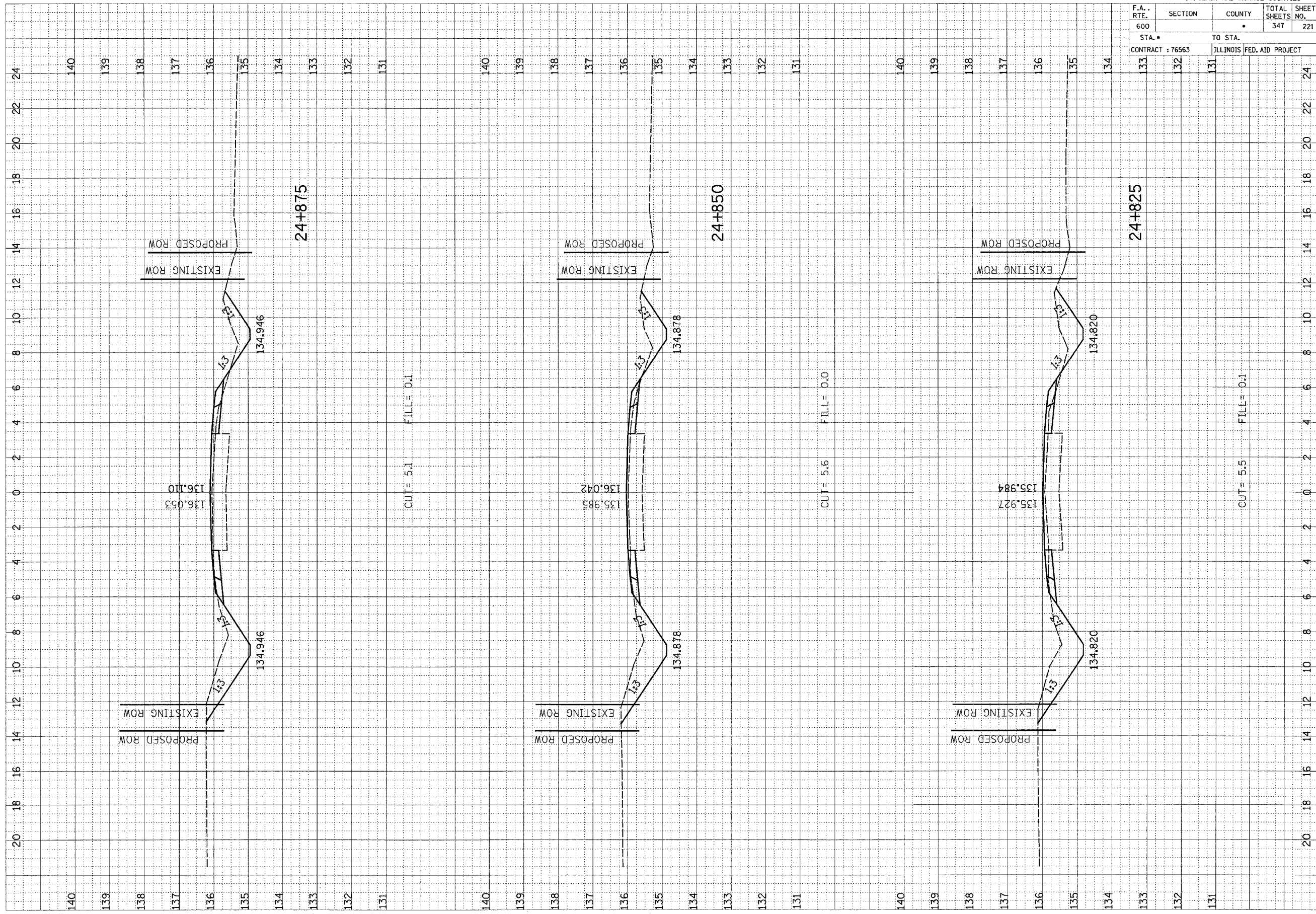
24
22
20
18
16
14
12
10
8
6
4
2
0
2
4
6
8
10
12
14
16
18
20

140
139
138
137
136
135
134
133
132
131
140
139
138
137
136
135
134
133
132
131
140
139
138
137
136
135
134
133
132
131
140
139
138
137
136
135
134
133
132
131

F.A. RTE.	SECTION	COUNTY	TOTAL SHEETS	SHEET NO.
600		*	347	221
STA. *		TO STA.		
CONTRACT : 76563		ILLINOIS FED. AID PROJECT		

FINAL SURVEY	DATE
REVISIONS	BY
PLOTTED	
TEMPLATE	
AREAS CHECKED	

ORIGINAL SURVEY	DATE
REVISIONS	BY
PLOTTED	
TEMPLATE	
AREAS CHECKED	



CUT = 5.1 FILL = 0.1

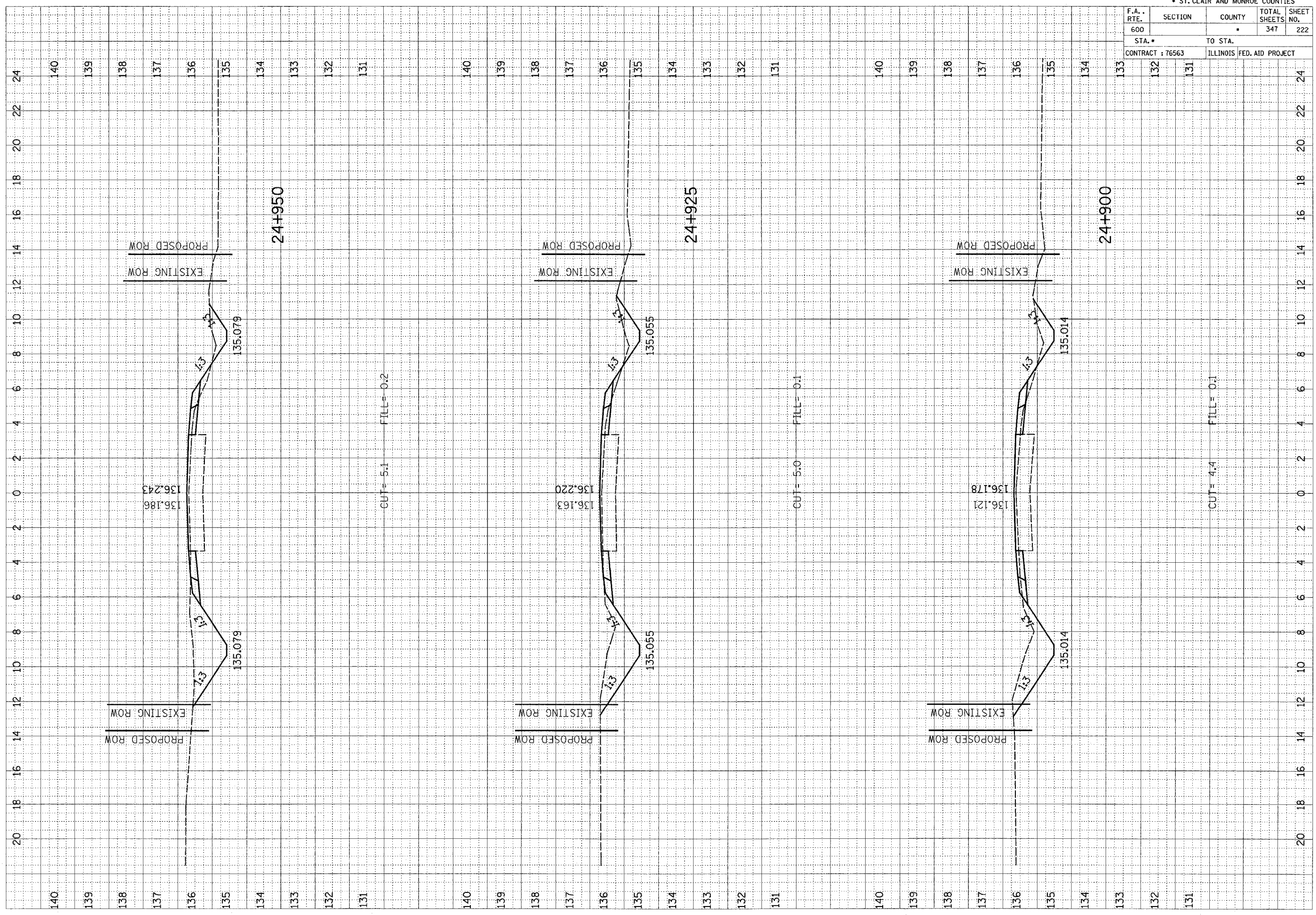
CUT = 5.6 FILL = 0.0

CUT = 5.5 FILL = 0.1

F.A. RTE.	SECTION	COUNTY	TOTAL SHEETS	SHEET NO.
600		*	347	222
STA. *		TO STA.		
CONTRACT : 76563		ILLINOIS FED. AID PROJECT		

FINAL SURVEY	DATE
REVISIONS	BY
NOTED	
PLOTTED	
TEMPLATE	
AREAS	
CHECKED	
NO.	

ORIGINAL SURVEY	DATE
REVISIONS	BY
NOTED	
PLOTTED	
TEMPLATE	
AREAS	
CHECKED	
NO.	

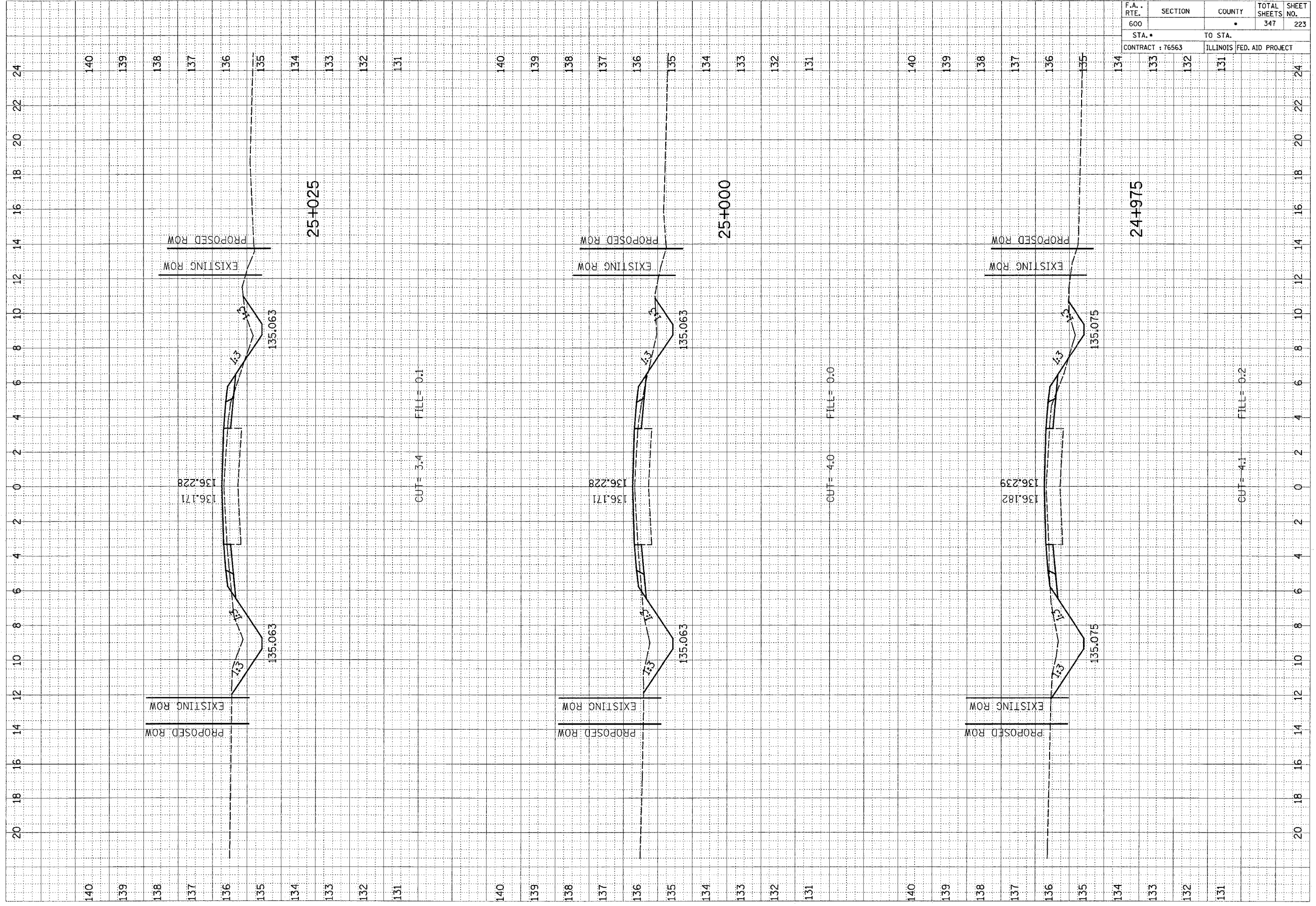


ORIGINAL SURVEY SHEET BY DATE
 SURVEY PLOTTED BY DATE
 NOTE BOOK REPLICATE
 NO. AREAS CHECKED

FINAL SURVEY SHEET BY DATE
 SURVEY PLOTTED BY DATE
 NOTE BOOK REPLICATE
 NO. AREAS CHECKED

ST. CLAIR AND MONROE COUNTIES

F.A. RTE.	SECTION	COUNTY	TOTAL SHEETS	SHEET NO.
600			347	223
STA. •		TO STA. •		
CONTRACT : 76563		ILLINOIS FED. AID PROJECT		



F.A. RTE.	SECTION	COUNTY	TOTAL SHEETS	SHEET NO.
600			347	223
STA. •		TO STA. •		
CONTRACT : 76563		ILLINOIS FED. AID PROJECT		

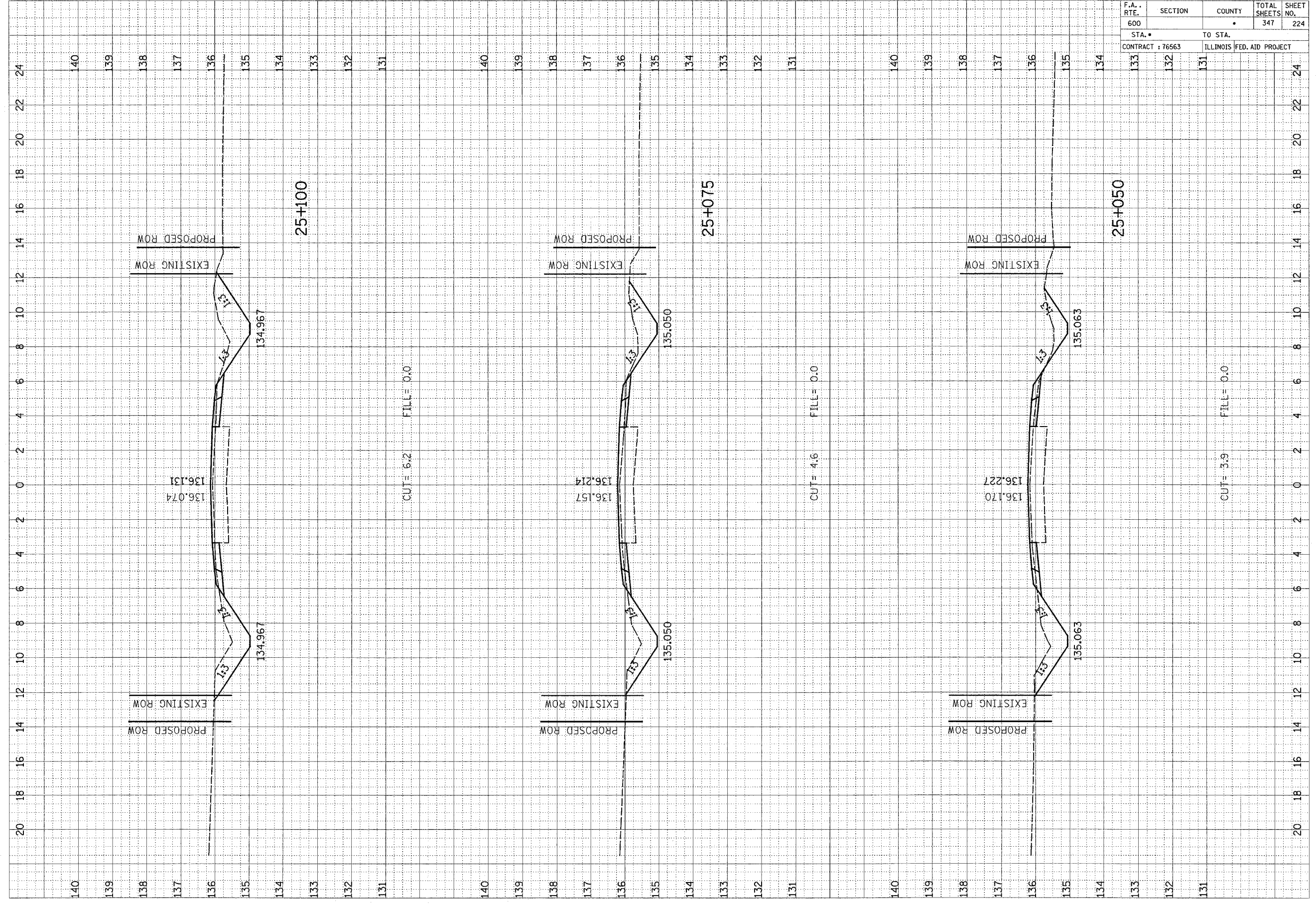
F.A. RTE.	SECTION	COUNTY	TOTAL SHEETS	SHEET NO.
600		•	347	224

STA. •	TO STA.
133	131

CONTRACT : 76563	ILLINOIS FED. AID PROJECT

FINAL SURVEY	SURVEYED	BY	DATE
NO. _____	PLOTTED		
NOTE BOOK	PLATE		
NO. _____	DATE		
	AREAS		
	CHECKED		

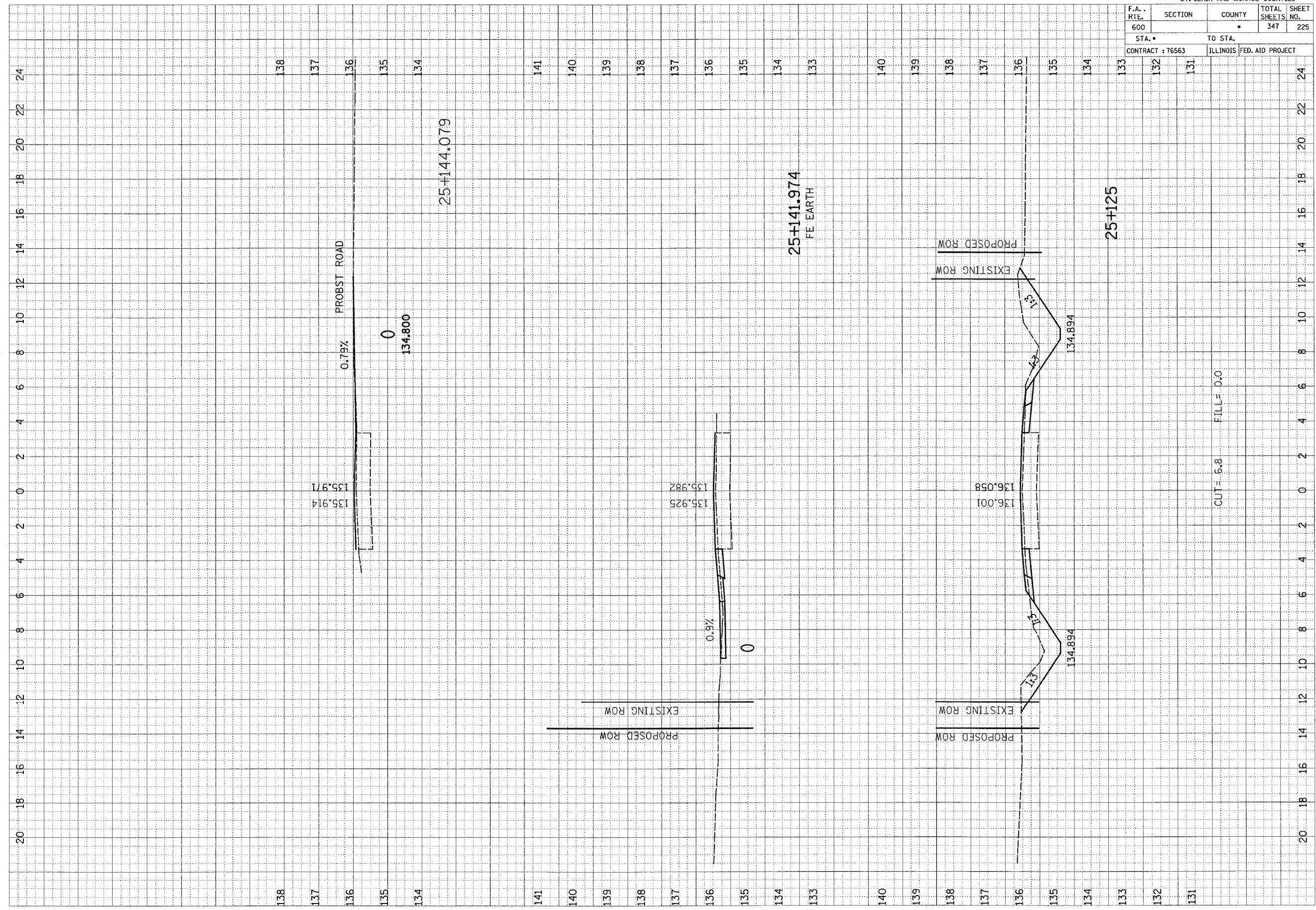
ORIGINAL SURVEY	SURVEYED	BY	DATE
NO. _____	PLOTTED		
NOTE BOOK	PLATE		
NO. _____	DATE		
	AREAS		
	CHECKED		



F.A. RTE.	SECTION	COUNTY	TOTAL SHEETS	SHEET NO.
600			347	225
STA. •		TO STA.		
CONTRACT : 76563		ILLINOIS	FED. AID PROJECT	

FINAL SURVEY	SURVEYED	BY	DATE
NOTE BOOK NO.	PLOTTED		
	DATE		
	AREAS CHECKED		

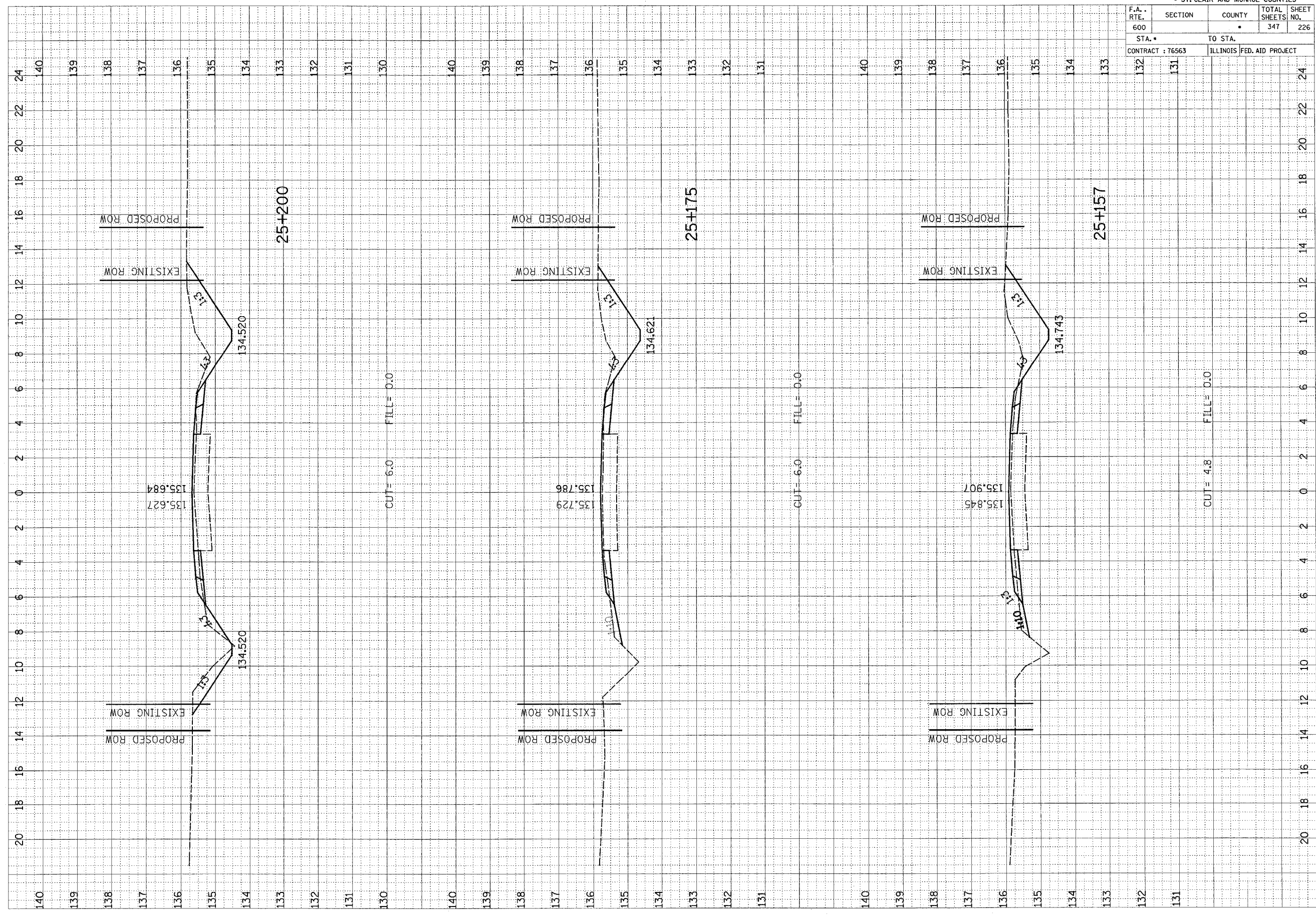
ORIGINAL SURVEY	SURVEYED	BY	DATE
NOTE BOOK NO.	PLOTTED		
	DATE		
	AREAS CHECKED		



F.A. RTE.	SECTION	COUNTY	TOTAL SHEETS	SHEET NO.
600		•	347	226
STA. •		TO STA.		
CONTRACT : 76563		ILLINOIS FED. AID PROJECT		

FINAL SURVEY	SURVEYED	BY	DATE
NOTE BOOK NO.	PLOTTED		
	DATE		
	AREAS CHECKED		

ORIGINAL SURVEY	SURVEYED	BY	DATE
NOTE BOOK NO.	PLOTTED		
	DATE		
	AREAS CHECKED		



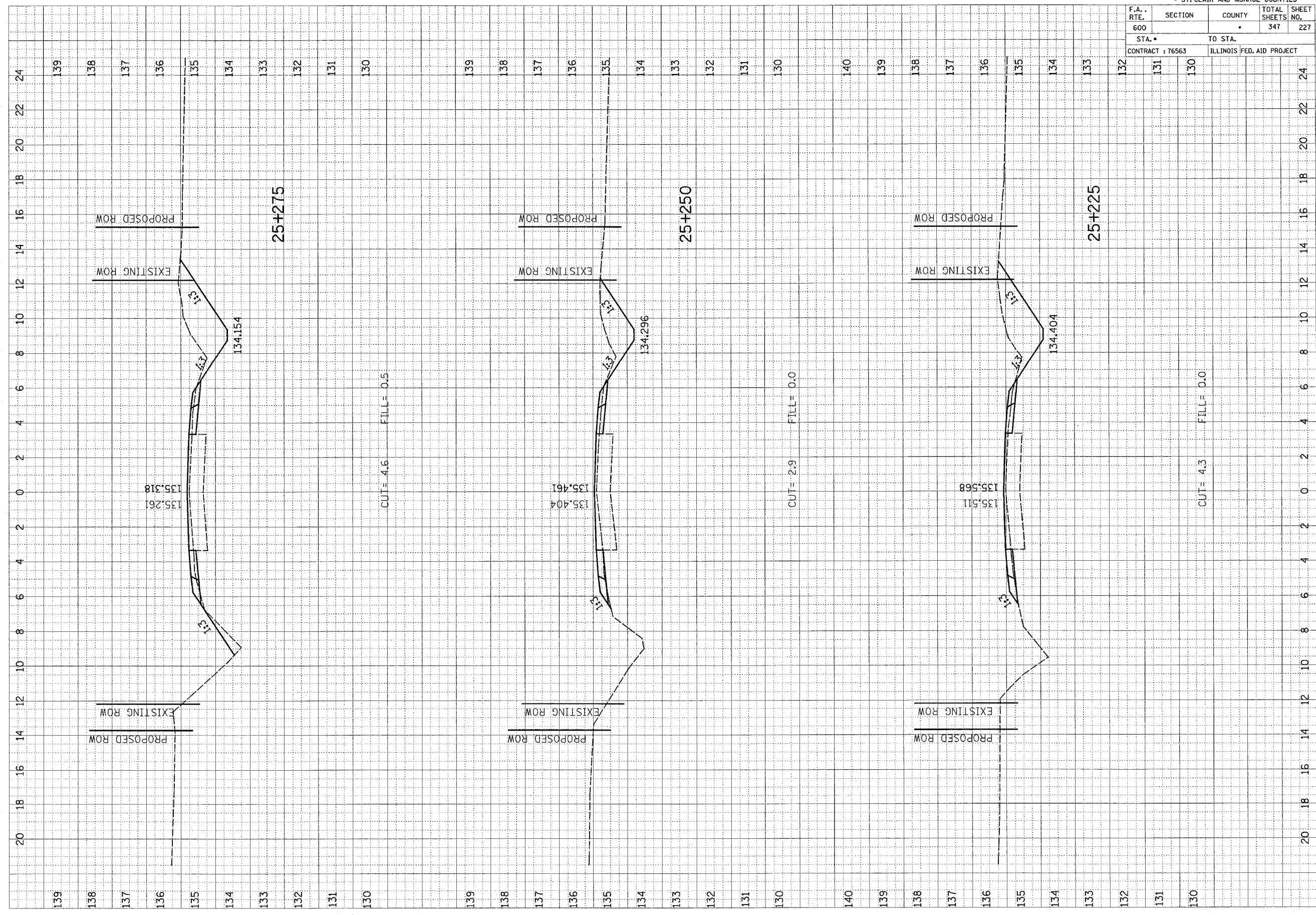
F.A. RTE.	SECTION	COUNTY	TOTAL SHEETS	SHEET NO.
600		•	347	226
STA. •		TO STA.		
CONTRACT : 76563		ILLINOIS FED. AID PROJECT		

F.A. RTE.	SECTION	COUNTY	TOTAL SHEETS	SHEET NO.
600			347	227

STA. * TO STA.
 CONTRACT : 76563 ILLINOIS FED. AID PROJECT

ORIGINAL SURVEY	DATE
SURVEYED	BY
PLOTTED	DATE
NOTE BOOK	NO.
AREAS CHECKED	

FINAL SURVEY	DATE
SURVEYED	BY
PLOTTED	DATE
NOTE BOOK	NO.
AREAS CHECKED	

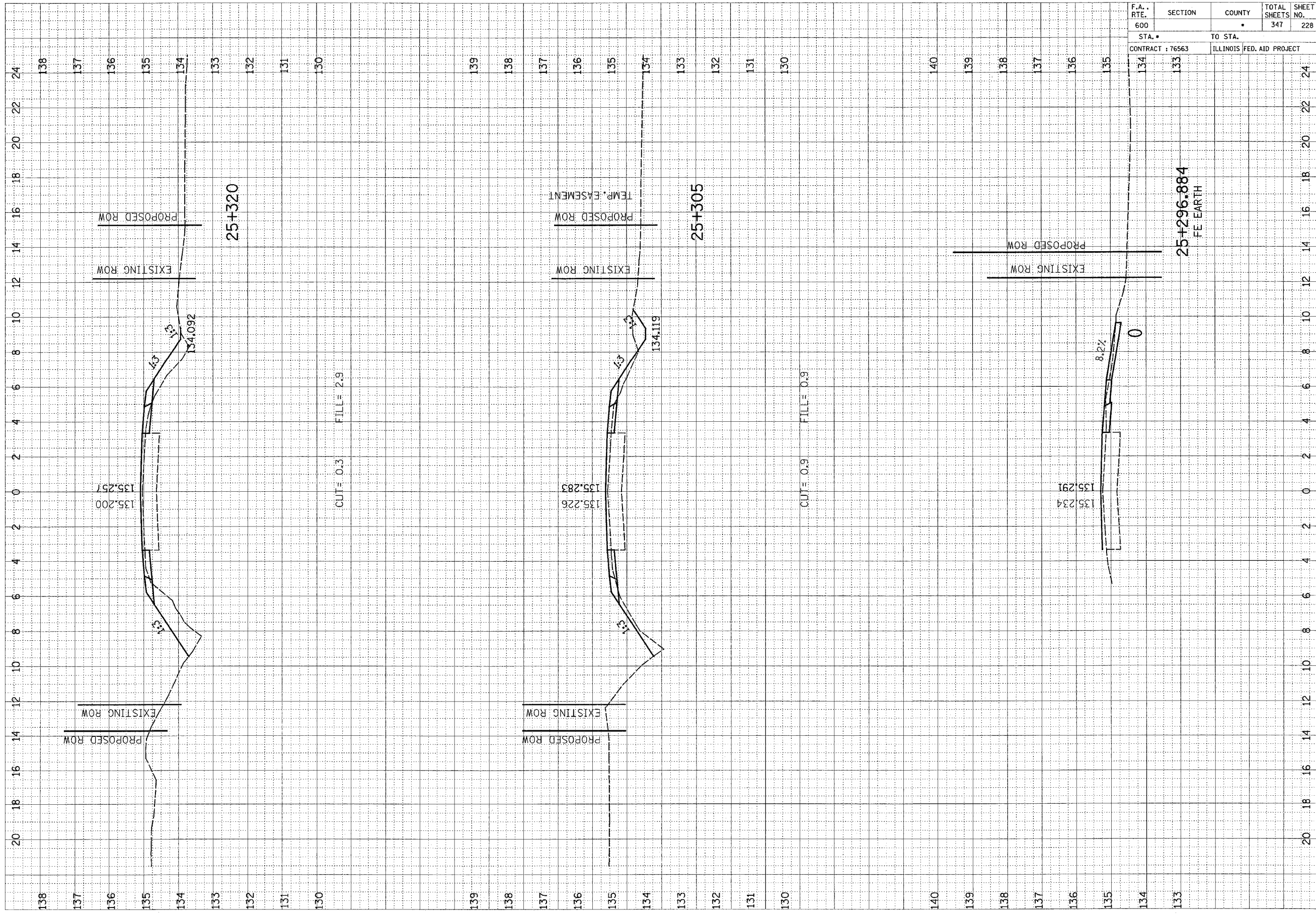


139 24
 138 22
 137 20
 136 18
 135 16
 134 14
 133 12
 132 10
 131 8
 130 6
 139 4
 138 2
 137 0
 136 -2
 135 -4
 134 -6
 133 -8
 132 -10
 131 -12
 130 -14
 139 -16
 138 -18
 137 -20
 136 -22
 135 -24

F.A. RTE.	SECTION	COUNTY	TOTAL SHEETS	SHEET NO.
600			347	228

STA. #	TO STA.
134	133

CONTRACT : 76563 ILLINOIS FED. AID PROJECT



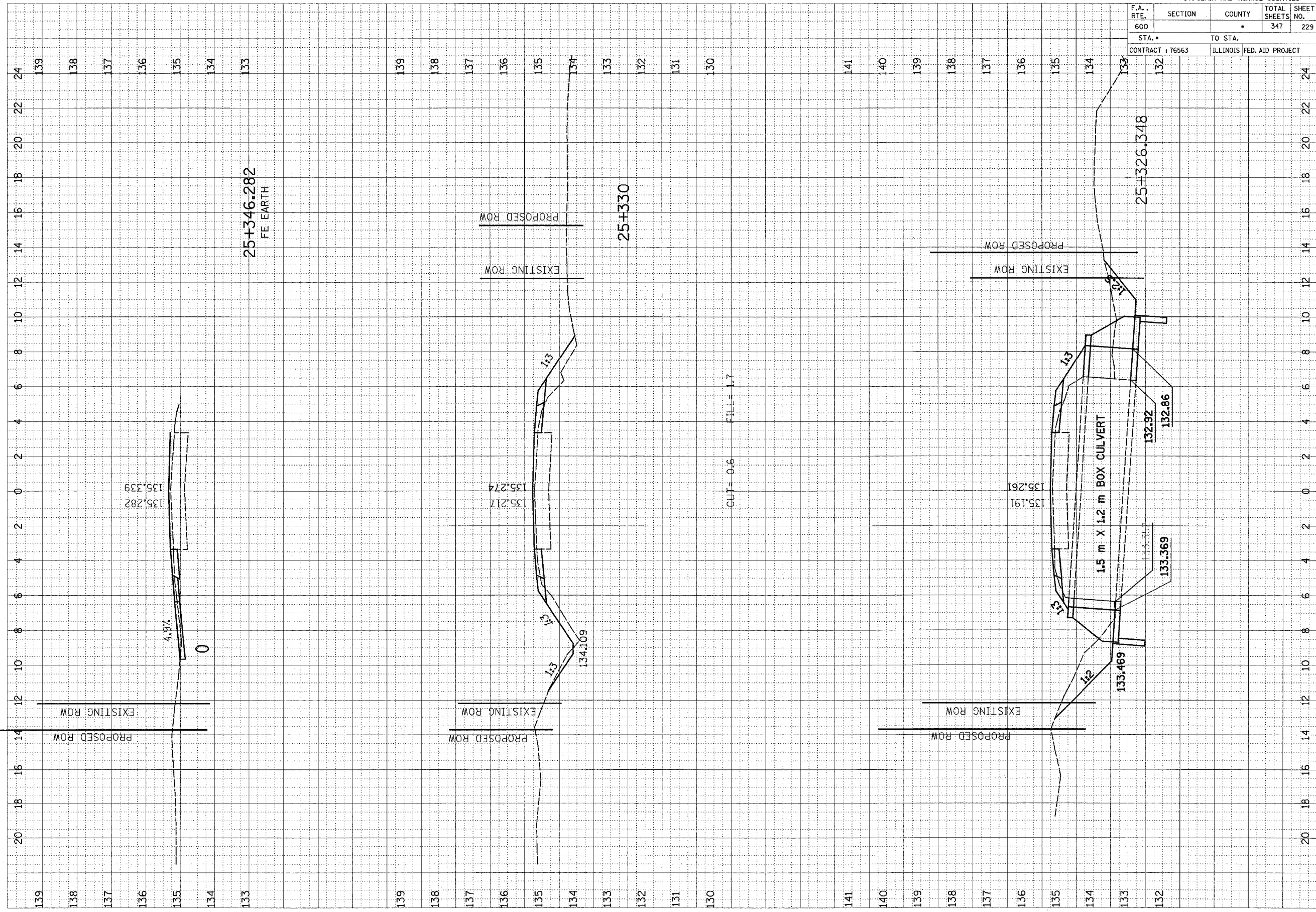
FINAL SURVEY	REVISIONS	DATE
NO. _____	BY _____	DATE _____

ORIGINAL SURVEY	REVISIONS	DATE
NO. _____	BY _____	DATE _____

F.A. RTE.	SECTION	COUNTY	TOTAL SHEETS	SHEET NO.
600		*	347	229
STA. *		TO STA.		
CONTRACT : 76563		ILLINOIS FED. AID PROJECT		

FINAL SURVEY	SUBMITTED	DATE
NOTE BOOK NO.	PLOTTED	BY
	TEMPLATE	
	AREAS CHECKED	

ORIGINAL SURVEY	SUBMITTED	DATE
NOTE BOOK NO.	PLOTTED	BY
	TEMPLATE	
	AREAS CHECKED	

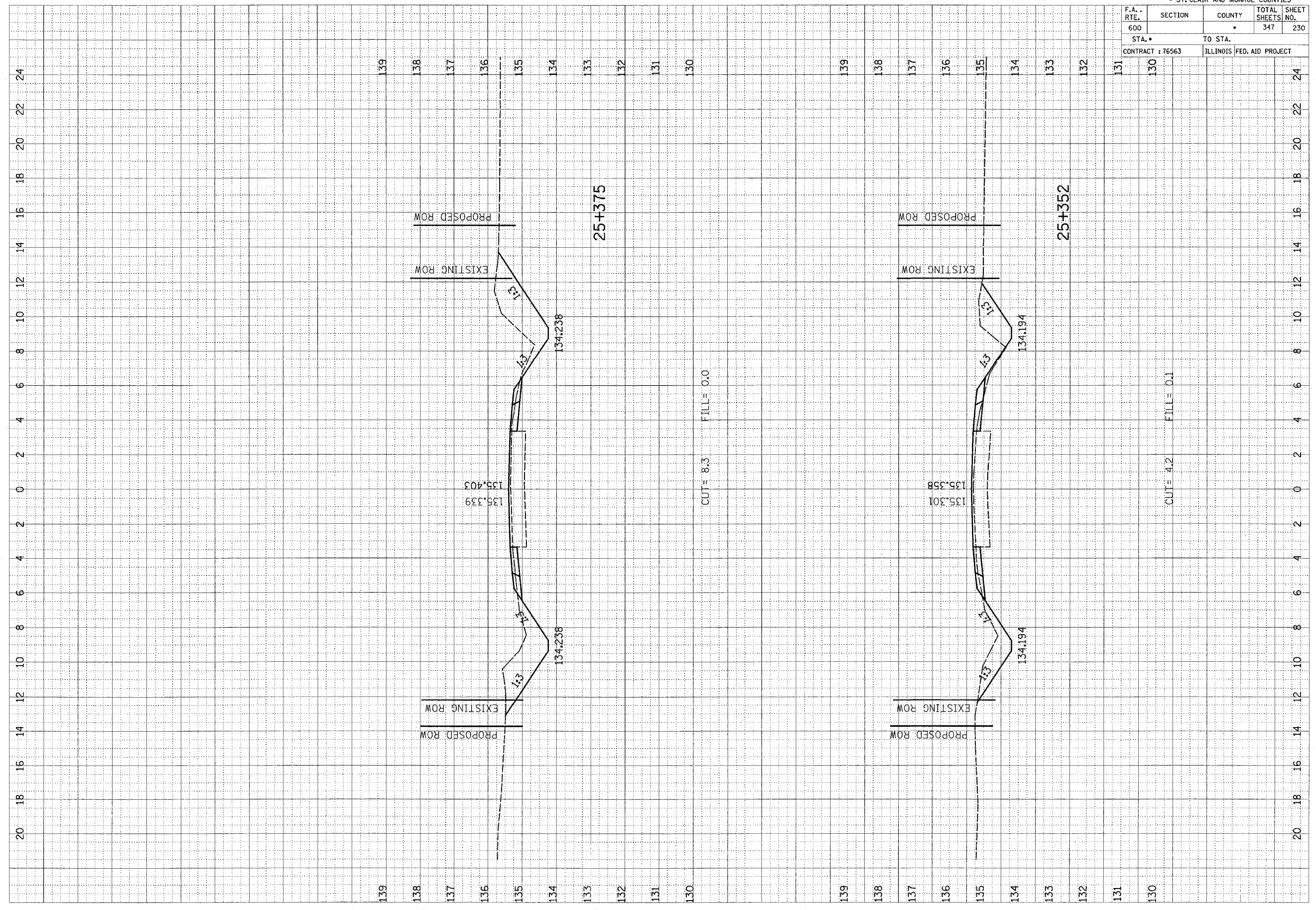


F.A. RTE.	SECTION	COUNTY	TOTAL SHEETS	SHEET NO.
600		•	347	230

STA. •	TO STA.	ILLINOIS	FED. AID PROJECT
130			

FINAL SURVEY	SURVEYED	BY	DATE
NOTE BOOK NO.	PLOTTED		
	AREAS		
	CHECKED		

ORIGINAL SURVEY	SURVEYED	BY	DATE
NOTE BOOK NO.	PLOTTED		
	AREAS		
	CHECKED		



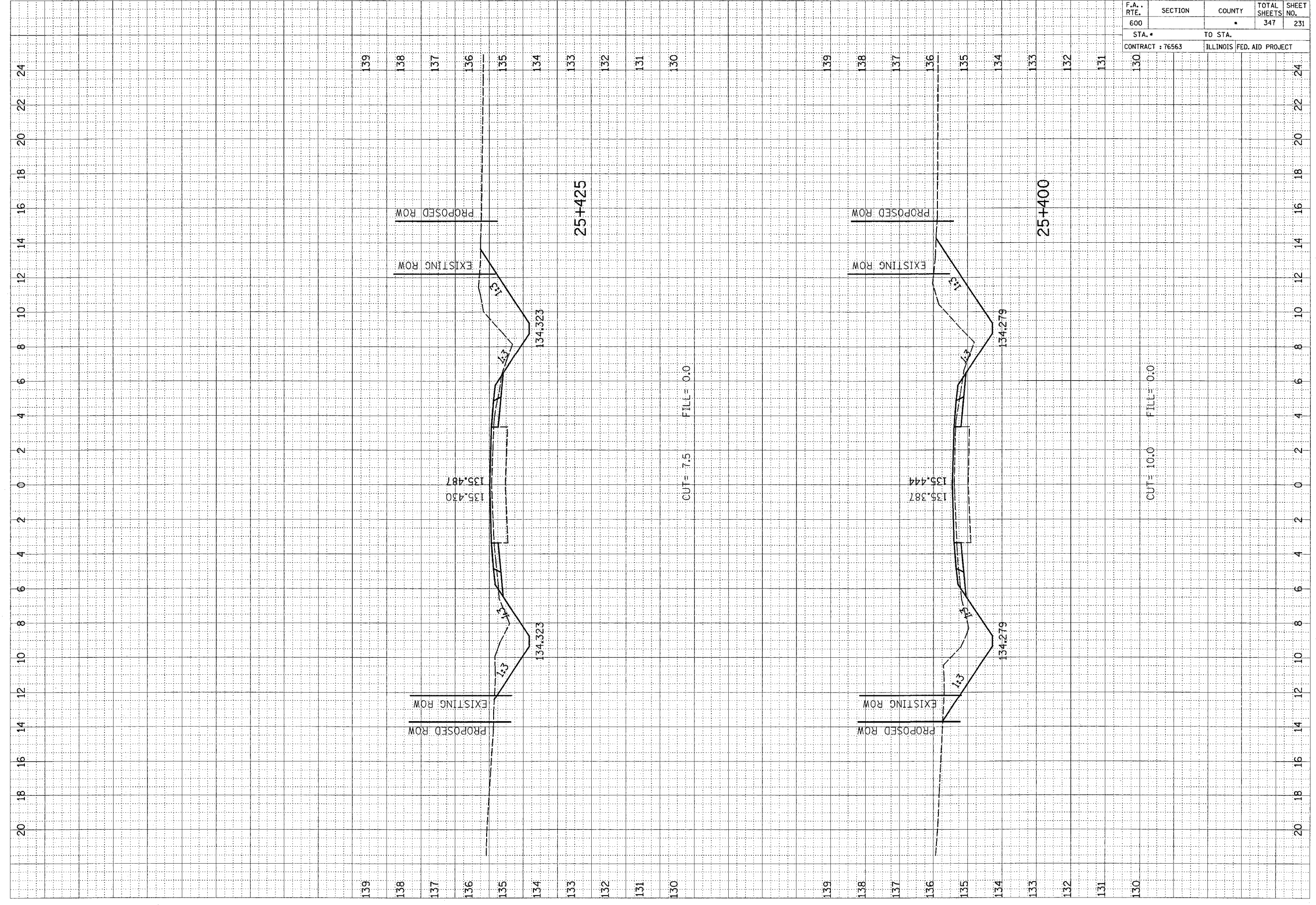
139 138 137 136 135 134 133 132 131 130

20 18 16 14 12 10 8 6 4 2 0 2 4 6 8 10 12 14 16 18 20 22 24

F.A. RTE.	SECTION	COUNTY	TOTAL SHEETS	SHEET NO.
600			347	231
STA. •		TO STA. •		
CONTRACT : 76563		ILLINOIS FED. AID PROJECT		

FINAL SURVEY NO.	DATE
WORKED SURVEY NO.	BY
PLOTTED TEMPLATE	
NOTE BOOK	
AREAS CHECKED	

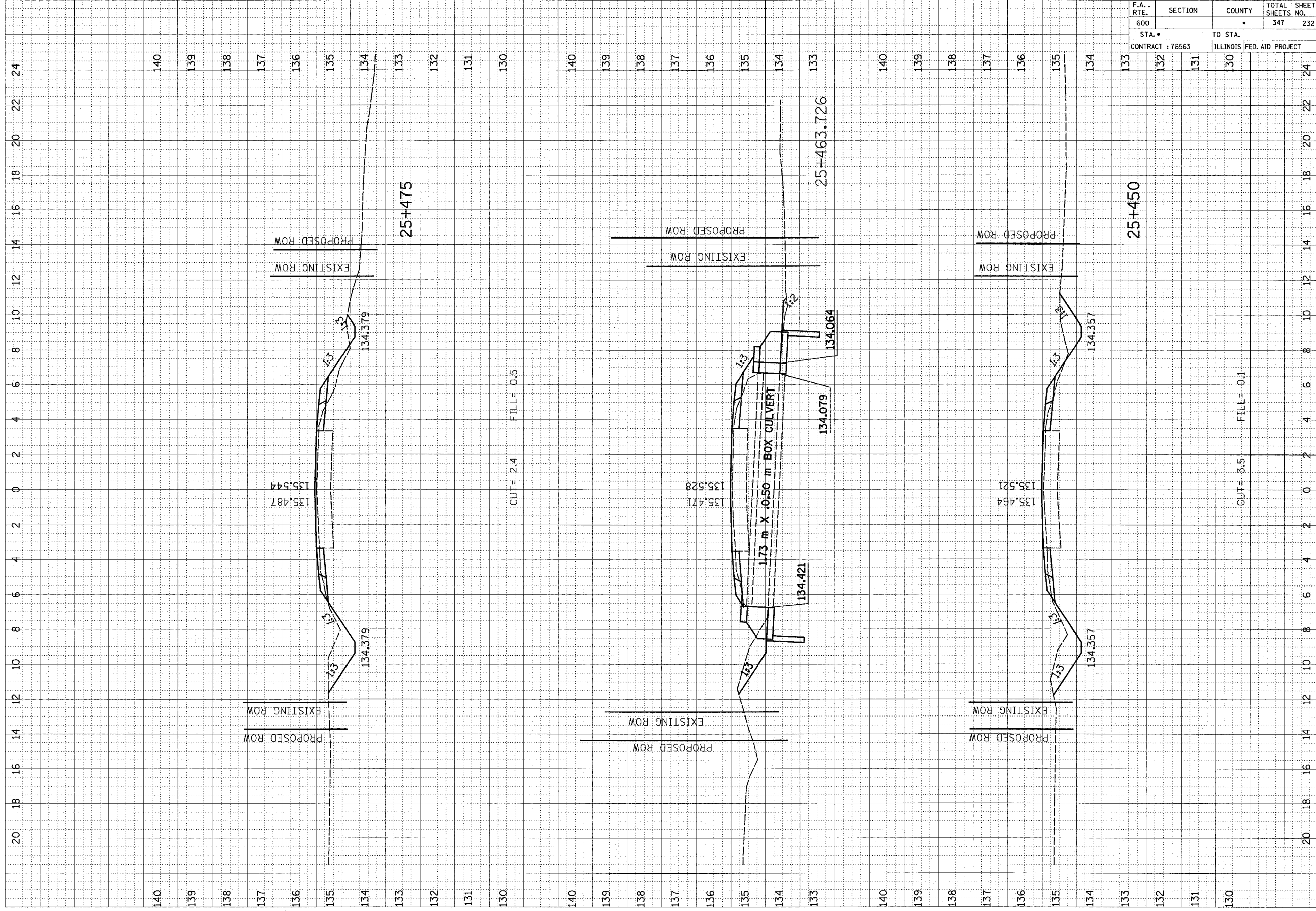
ORIGINAL SURVEY NO.	DATE
WORKED SURVEY NO.	BY
PLOTTED TEMPLATE	
NOTE BOOK	
AREAS CHECKED	



F.A. RTE.	SECTION	COUNTY	TOTAL SHEETS	SHEET NO.
600			347	231
STA. •		TO STA. •		
CONTRACT : 76563		ILLINOIS FED. AID PROJECT		

ORIGINAL SURVEY PLOTTED DATE
 SURVEY PLOTTED DATE
 NOTE BOOK NO. AREAS CHECKED

FINAL SURVEY PLOTTED DATE
 SURVEY PLOTTED DATE
 NOTE BOOK NO. AREAS CHECKED



* ST. CLAIR AND MONROE COUNTIES				
F.A. RTE.	SECTION	COUNTY	TOTAL SHEETS NO.	SHEET NO.
600			347	232

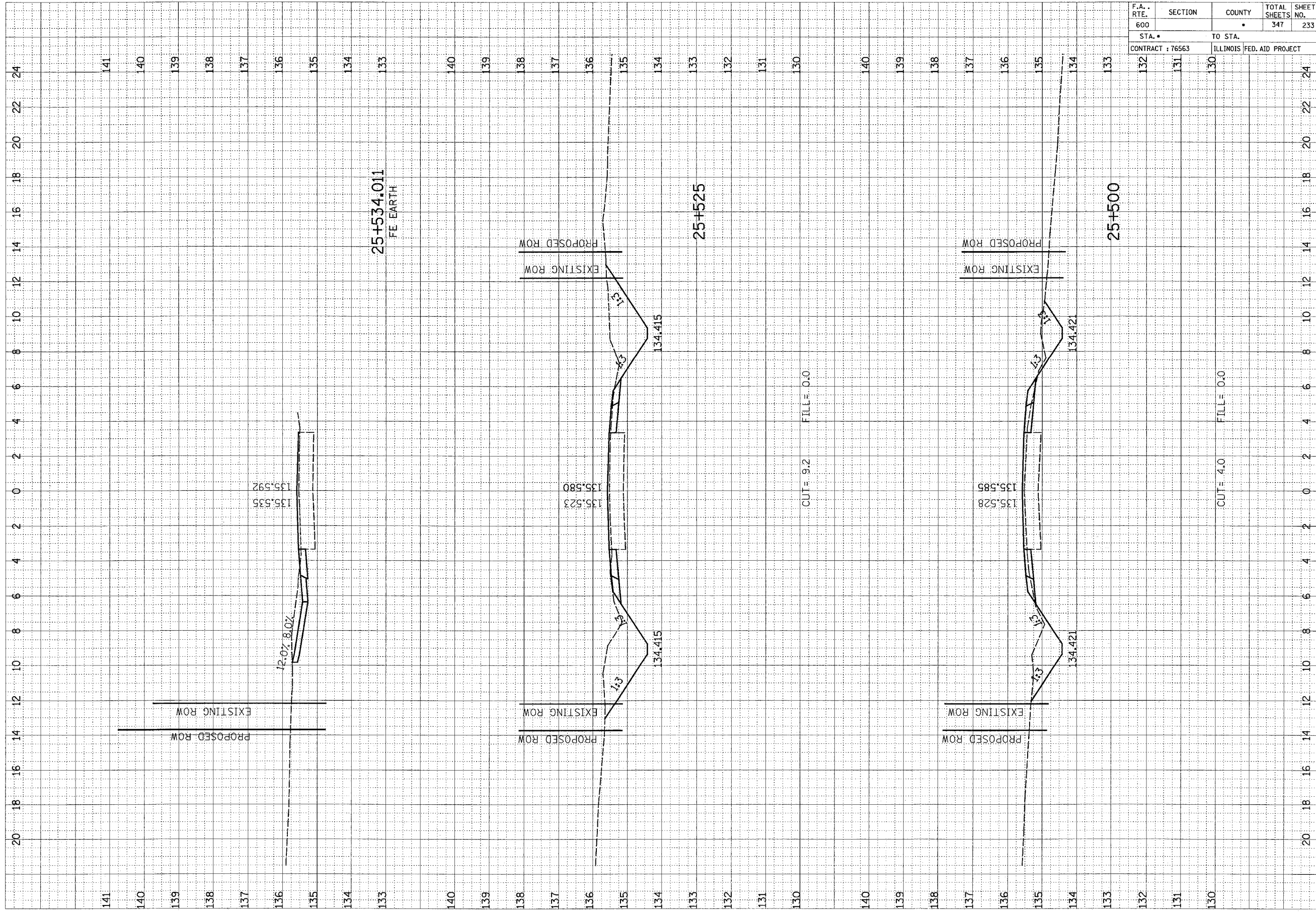
STA.	TO STA.	ILLINOIS	FED. AID PROJECT
132	131	130	

STATION	ELEVATION
140	
139	
138	
137	
136	
135	
134	
133	
132	
131	
130	

F.A. - RTE.	SECTION	COUNTY	TOTAL SHEETS NO.	SHEET NO.
600		*	347	233
STA. *		TO STA.		
CONTRACT # 76563		ILLINOIS FED. AID PROJECT		

FINAL SURVEY	DATE
NOTE BOOK NO.	BY
REVISIONS	DATE
PLOTTED	
TEMPLATE	
AREAS CHECKED	

ORIGINAL SURVEY	DATE
NOTE BOOK NO.	BY
REVISIONS	DATE
PLOTTED	
TEMPLATE	
AREAS CHECKED	



141 140 139 138 137 136 135 134 133 140 139 138 137 136 135 134 133 140 139 138 137 136 135 134 133 140 139 138 137 136 135 134 133 132 131 130 140 139 138 137 136 135 134 133 132 131 130

20 18 16 14 12 10 8 6 4 2 0 2 4 6 8 10 12 14 16 18 20 22 24

25+534.011
FE EARTH

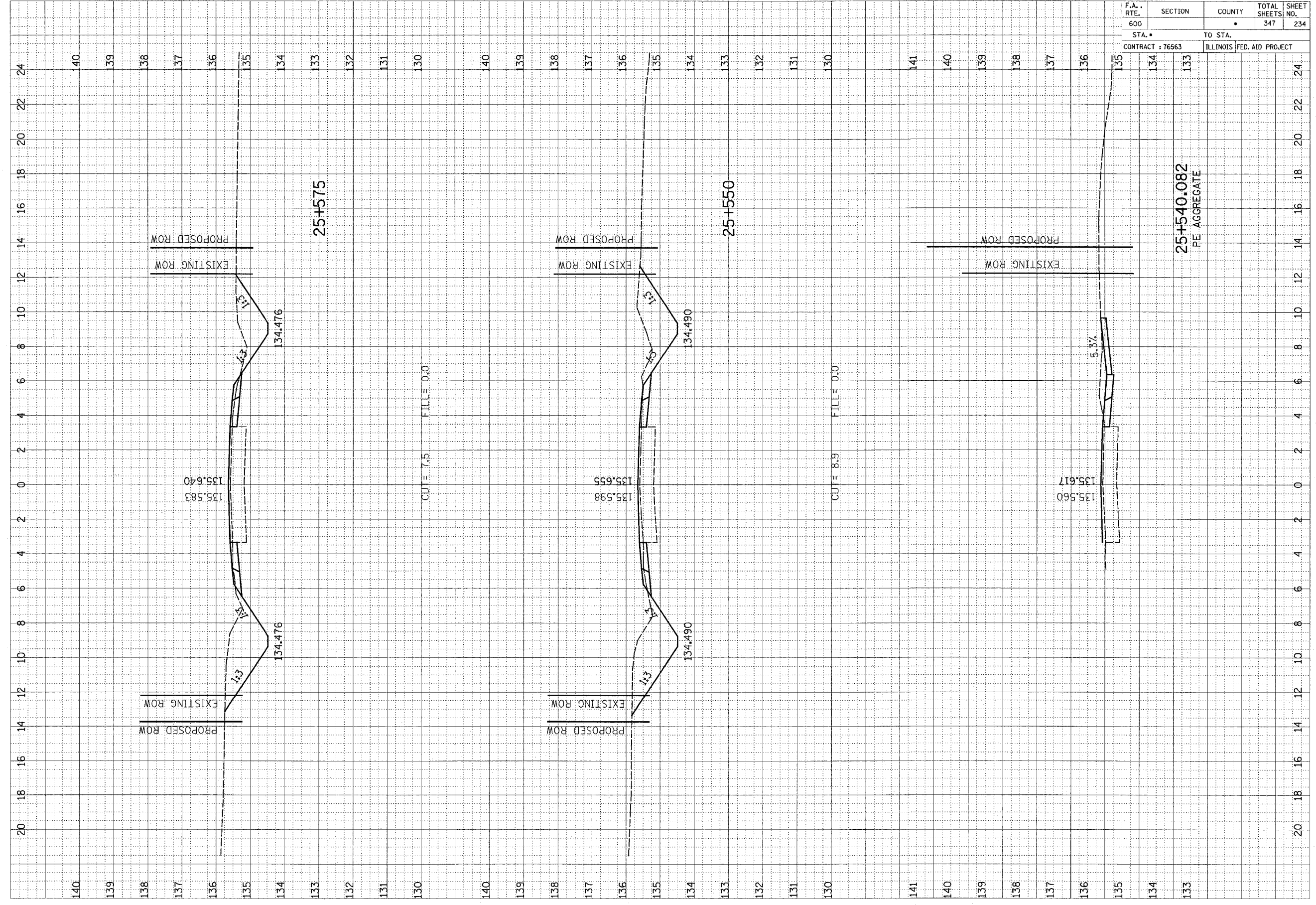
25+525

25+500

F.A. RTE.	SECTION	COUNTY	TOTAL SHEETS	SHEET NO.
600			347	234
STA. •		TO STA.		
CONTRACT : 76563		ILLINOIS FED. AID PROJECT		

FINAL SURVEY NO.	SUBMITTED PLOTTED	DATE
NOTE BOOK	TEMPERATURE	
	AREAS CHECKED	

ORIGINAL SURVEY NO.	SUBMITTED PLOTTED	DATE
NOTE BOOK	TEMPERATURE	
	AREAS CHECKED	



25+540.082
PE AGGREGATE

25+575

25+550

CUT = 7.5 FILL = 0.0

CUT = 8.9 FILL = 0.0

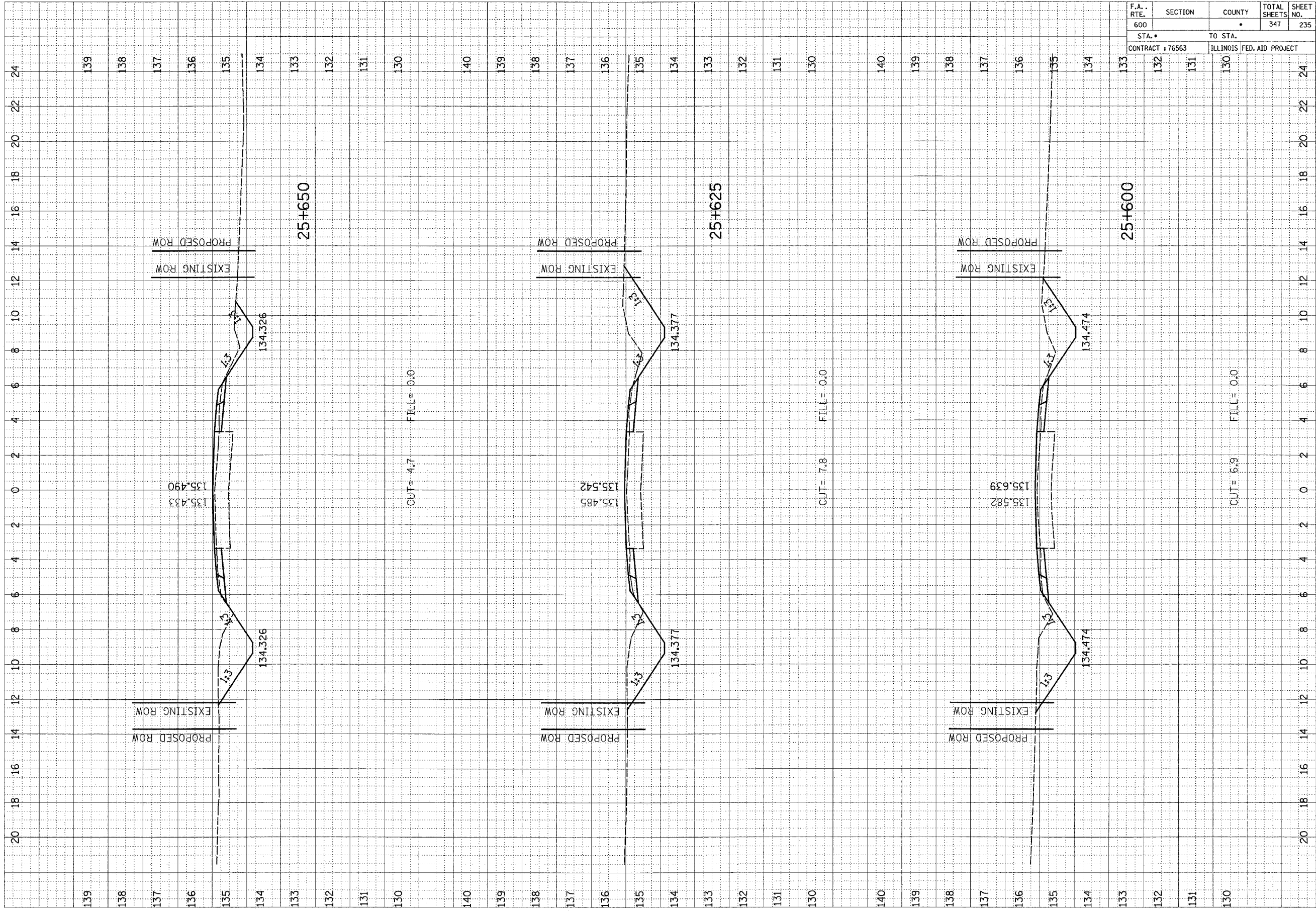
5.3%

140 139 138 137 136 135 134 133 132 131 130 140 139 138 137 136 135 134 133 132 131 130 140 139 138 137 136 135 134 133 132 131 130 141 140 139 138 137 136 135 134 133

20 18 16 14 12 10 8 6 4 2 0 2 4 6 8 10 12 14 16 18 20 22 24

ORIGINAL SURVEY SURVEYED BY DATE
 PLOTTED DATE
 NOTE BOOK NO.
 AREAS CHECKED

FINAL SURVEY SURVEYED BY DATE
 PLOTTED DATE
 NOTE BOOK NO.
 AREAS CHECKED



• ST. CLAIR AND MONROE COUNTIES

F.A. RTE.	SECTION	COUNTY	TOTAL SHEETS	SHEET NO.
600			347	235

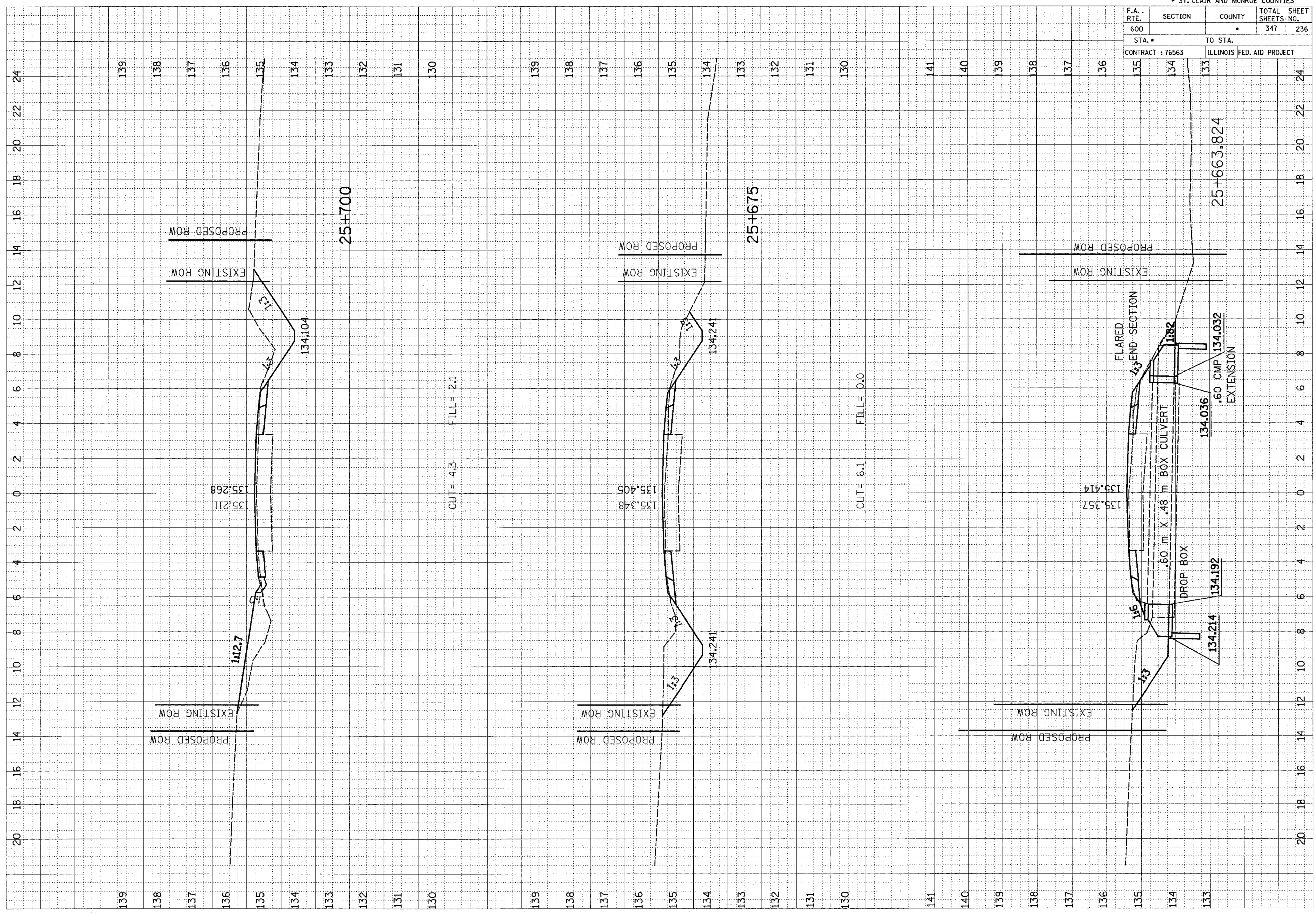
STA. •	TO STA.	ILLINOIS	FED. AID	PROJECT
132	131	130		

CONTRACT	NO.
76563	

F.A. RTE.	SECTION	COUNTY	TOTAL SHEETS	SHEET NO.
600			347	236
STA. *		TO STA.		
CONTRACT : 76563		ILLINOIS FED. AID PROJECT		

FINAL SURVEY	BY	DATE
NOTE BOOK		
AREAS CHECKED		
AREAS CHECKED		

ORIGINAL SURVEY	BY	DATE
NOTE BOOK		
AREAS CHECKED		
AREAS CHECKED		

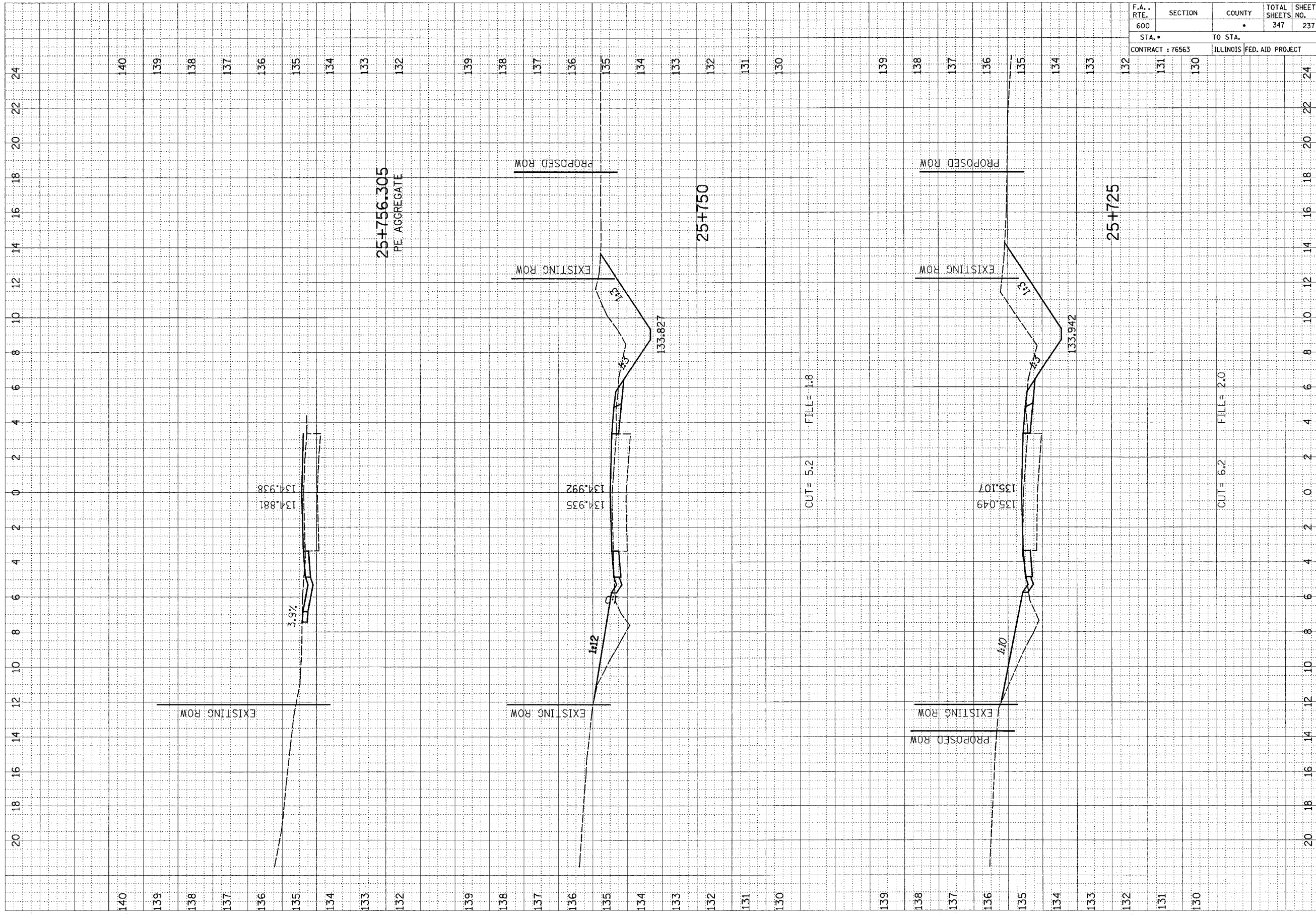


F.A. RTE.	SECTION	COUNTY	TOTAL SHEETS	SHEET NO.
600		*	347	237

STA. *	TO STA.
CONTRACT : 76563	ILLINOIS FED. AID PROJECT

FINAL SURVEY NO.	DATE
BY	
REVISIONS	
PLOTTED	
TEMPLATE	
AREAS CHECKED	

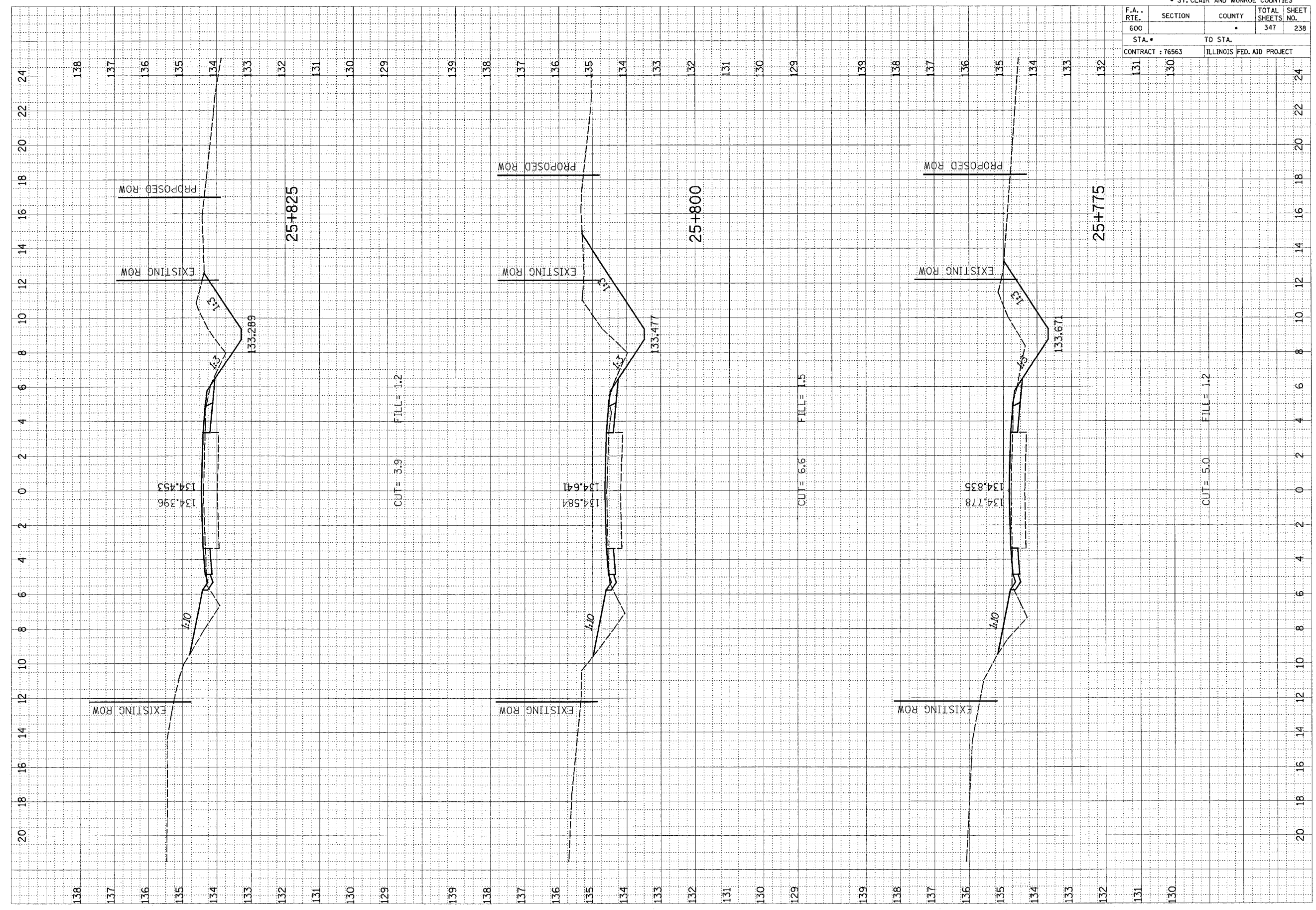
ORIGINAL SURVEY NO.	DATE
BY	
REVISIONS	
PLOTTED	
TEMPLATE	
AREAS CHECKED	



F.A. RTE.	SECTION	COUNTY	TOTAL SHEETS	SHEET NO.
600		•	347	238
STA. •		TO STA.		
CONTRACT : 76563		ILLINOIS FED. AID PROJECT		

FINAL SURVEY	DATE
NO. _____	BY _____
NOTE BOOK	
PLOTTED	
TEMPLATE	
AREAS CHECKED	

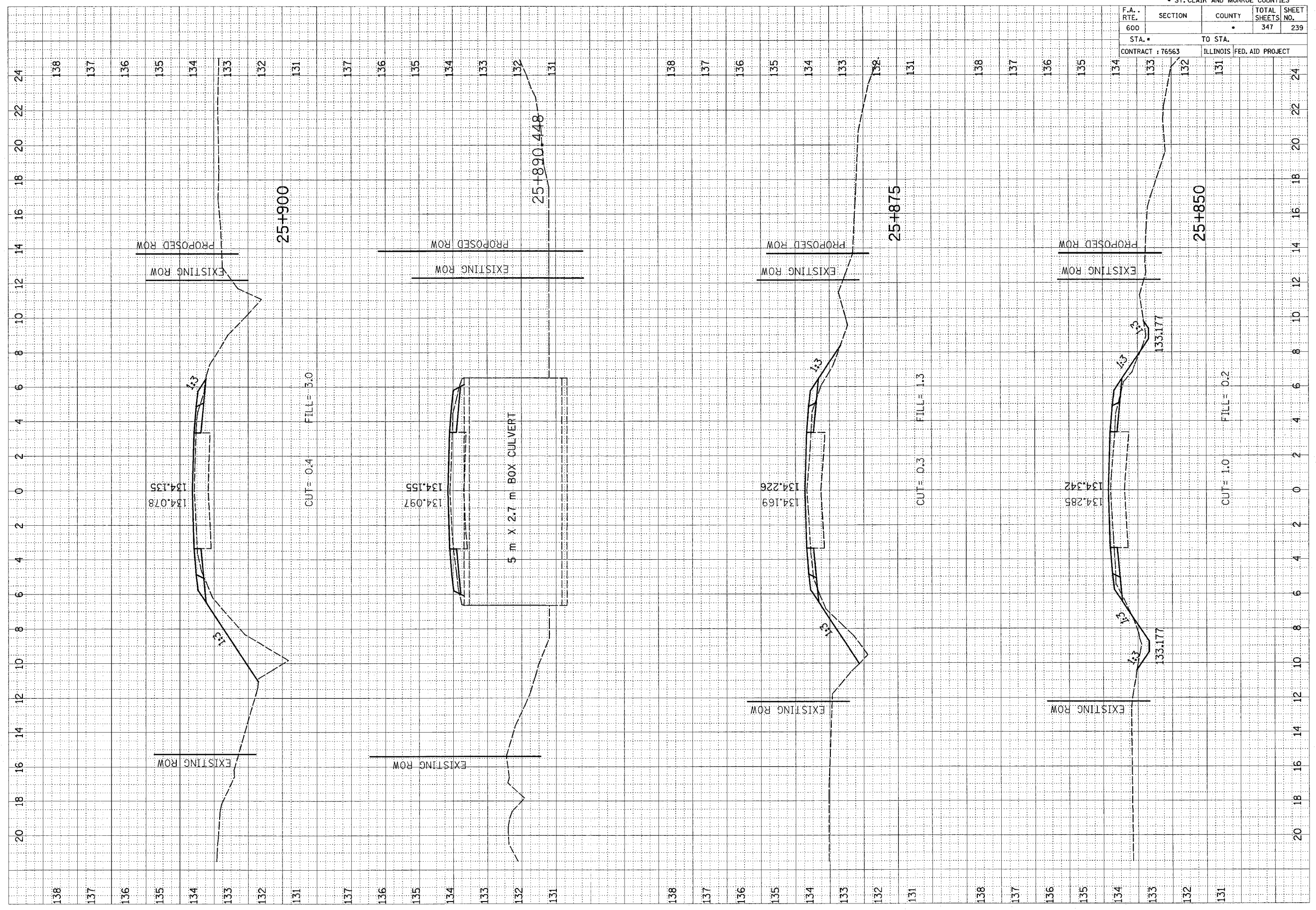
ORIGINAL SURVEY	DATE
NO. _____	BY _____
NOTE BOOK	
PLOTTED	
TEMPLATE	
AREAS CHECKED	



F.A. RTE.	SECTION	COUNTY	TOTAL SHEETS	SHEET NO.
600			347	239
STA. 600		TO STA.		
CONTRACT : 76563		ILLINOIS FED. AID PROJECT		

FINAL SURVEY	DATE
NO. _____	BY _____
PLOTTED _____	DATE _____
AREAS CHECKED _____	

ORIGINAL SURVEY	DATE
NO. _____	BY _____
PLOTTED _____	DATE _____
AREAS CHECKED _____	

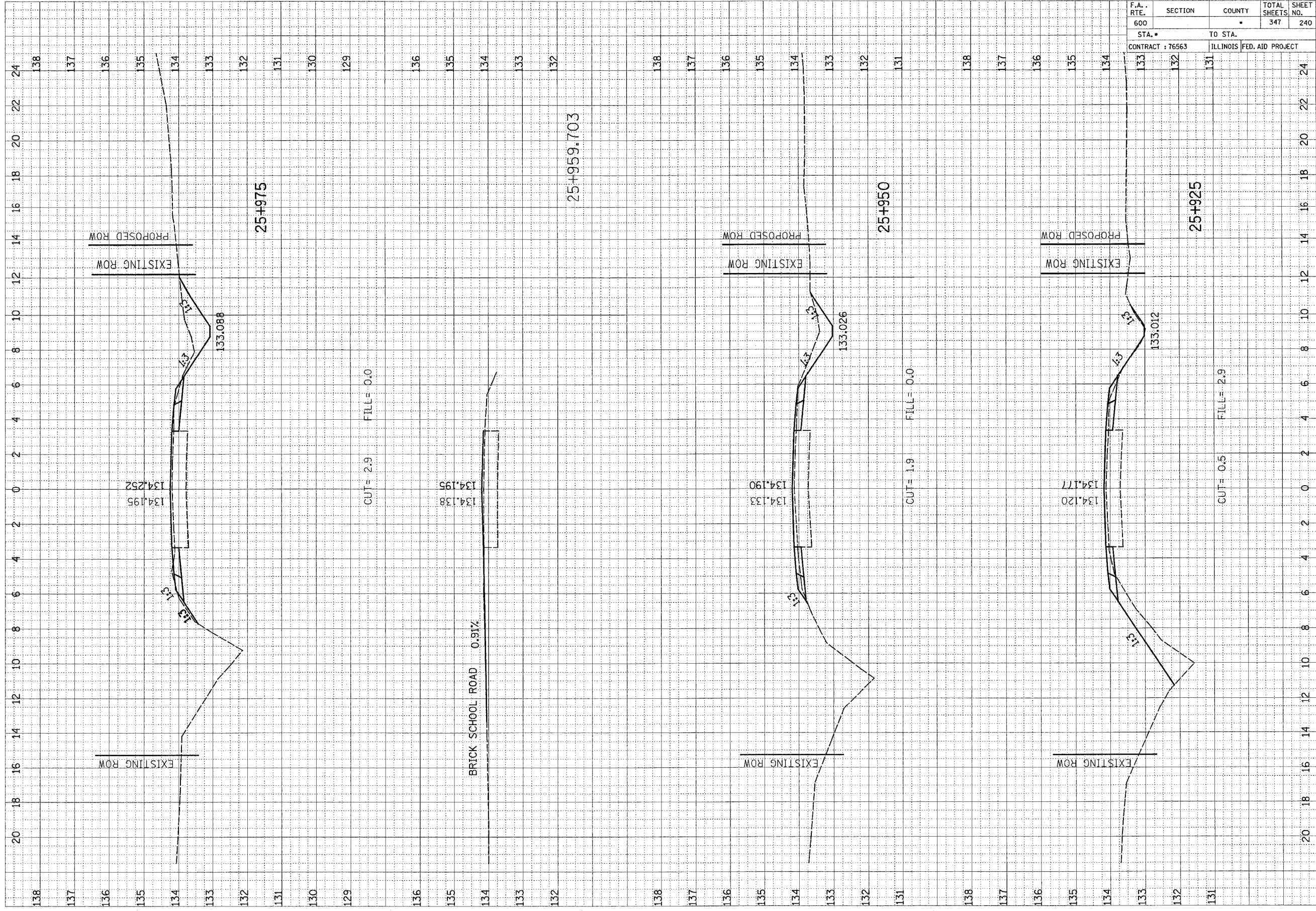


ORIGINAL SURVEY
 SURVEY PLOTTED
 NOTE BOOK AREAS
 NO. AREAS CHECKED

BY: _____ DATE: _____

FINAL SURVEY
 SURVEY PLOTTED
 NOTE BOOK AREAS
 NO. AREAS CHECKED

BY: _____ DATE: _____



ST. CLAIR AND MONROE COUNTIES

F.A. RTE.	SECTION	COUNTY	TOTAL SHEETS	SHEET NO.
600			347	240
STA. 600		TO STA.		
CONTRACT : 76563		ILLINOIS FED. AID PROJECT		

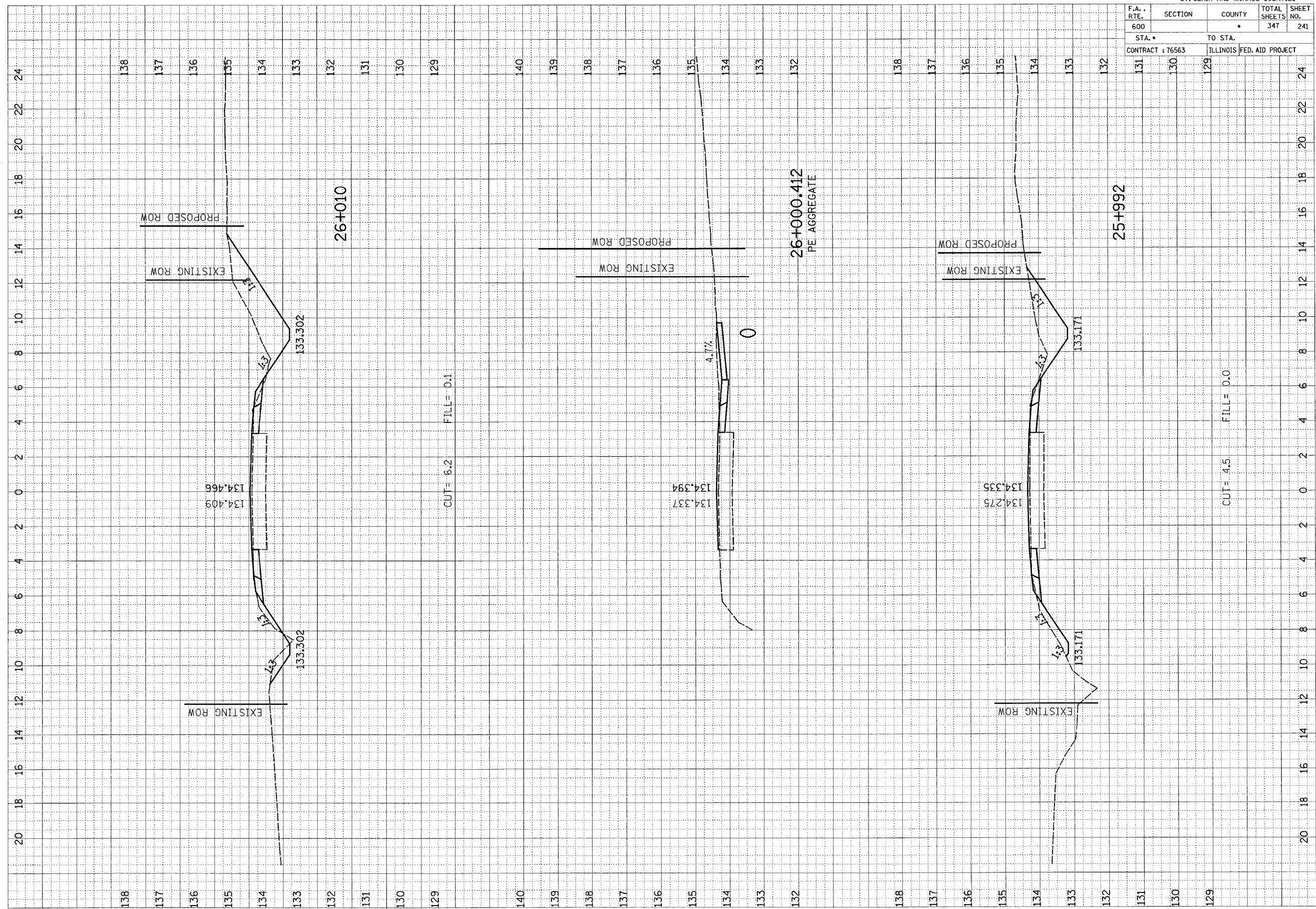
138
137
136
135
134
133
132
131
130
129
136
135
134
133
132
138
137
136
135
134
133
132
131
138
137
136
135
134
133
132
131

24
22
20
18
16
14
12
10
8
6
4
2
0
2
4
6
8
10
12
14
16
18
20
22
24

F.A. RTE.	SECTION	COUNTY	TOTAL SHEETS	SHEET NO.
600			347	241
STA. *		TO STA.		
CONTRACT : 76563		ILLINOIS FED. AID PROJECT		

FINAL SURVEY BY DATE
 SURVEYED BY
 NOTE BOOK NO. DATE
 TOP DATE
 AREAS CHECKED

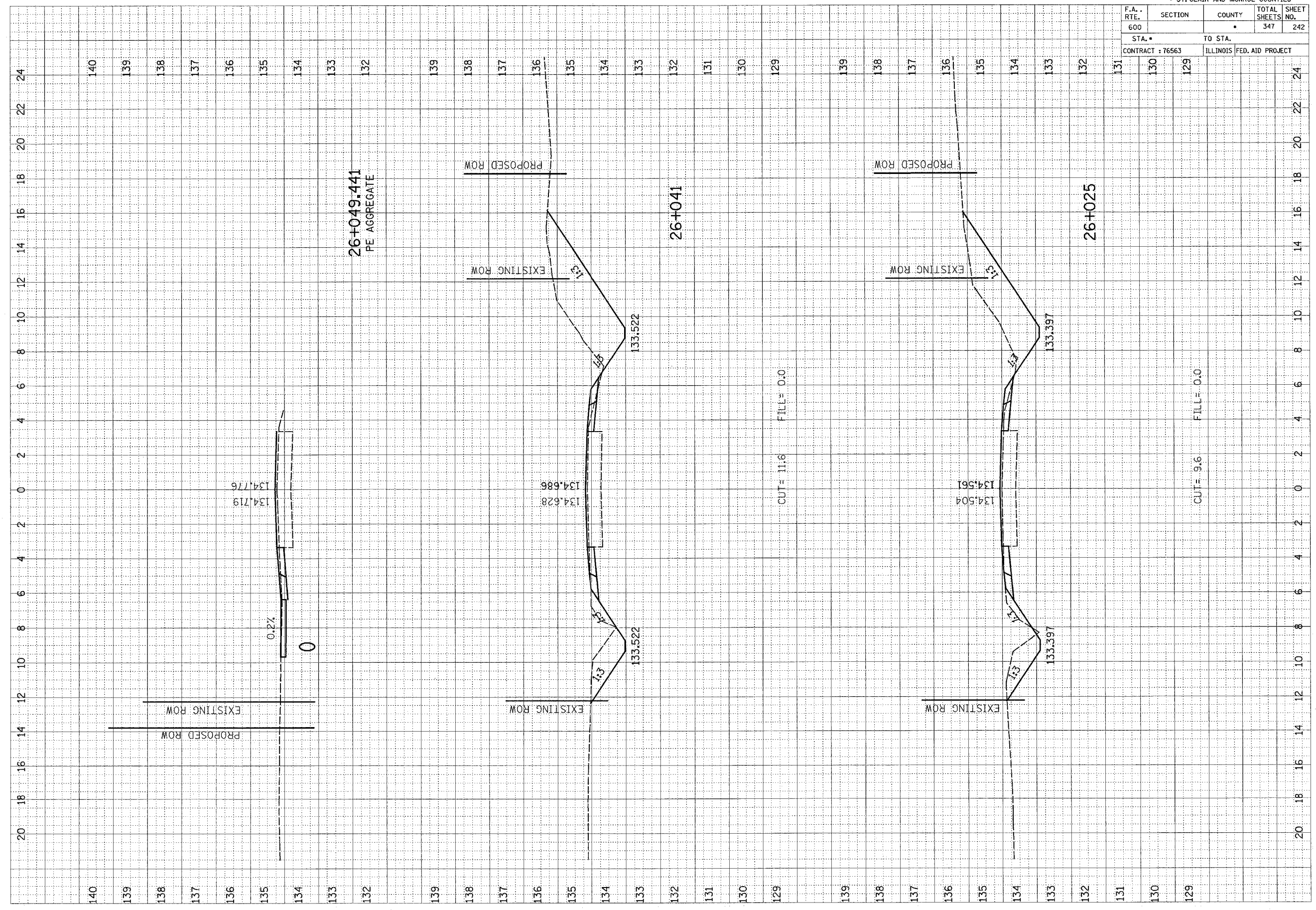
ORIGINAL SURVEY BY DATE
 SURVEYED BY
 NOTE BOOK NO. DATE
 TOP DATE
 AREAS CHECKED



F.A. RTE.	SECTION	COUNTY	TOTAL SHEETS	SHEET NO.
600			347	242
STA. •		TO STA.		
CONTRACT : 76563		ILLINOIS FED. AID PROJECT		

FINAL SURVEY	SUBMITTED	DATE
NOTE BOOK NO.	PLOTTED	
	REPLATE	
	AREAS CHECKED	

ORIGINAL SURVEY	SUBMITTED	DATE
NOTE BOOK NO.	PLOTTED	
	REPLATE	
	AREAS CHECKED	



26+049.441
PE AGGREGATE

26+041

26+025

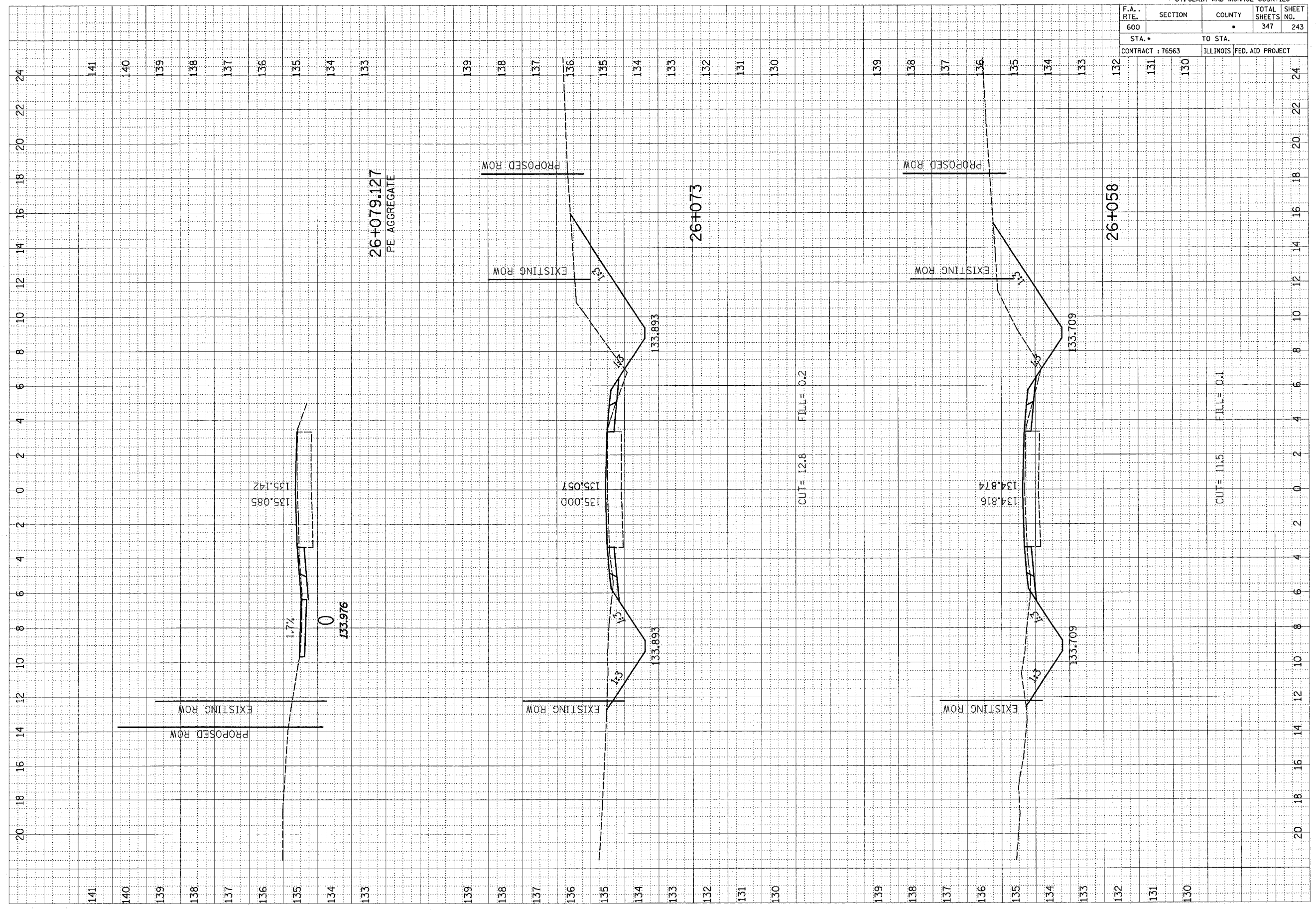
CUT = 11.6 FILL = 0.0

CUT = 9.6 FILL = 0.0

F.A. RTE.	SECTION	COUNTY	TOTAL SHEETS	SHEET NO.
600			347	243
STA. 600		TO STA. 130		
CONTRACT : 76563 ILLINOIS FED. AID PROJECT				

ORIGINAL SURVEYED	DATE
STATE PLOTTED	BY
NOTE BOOK	
AREAS CHECKED	

ORIGINAL SURVEYED	DATE
STATE PLOTTED	BY
NOTE BOOK	
AREAS CHECKED	



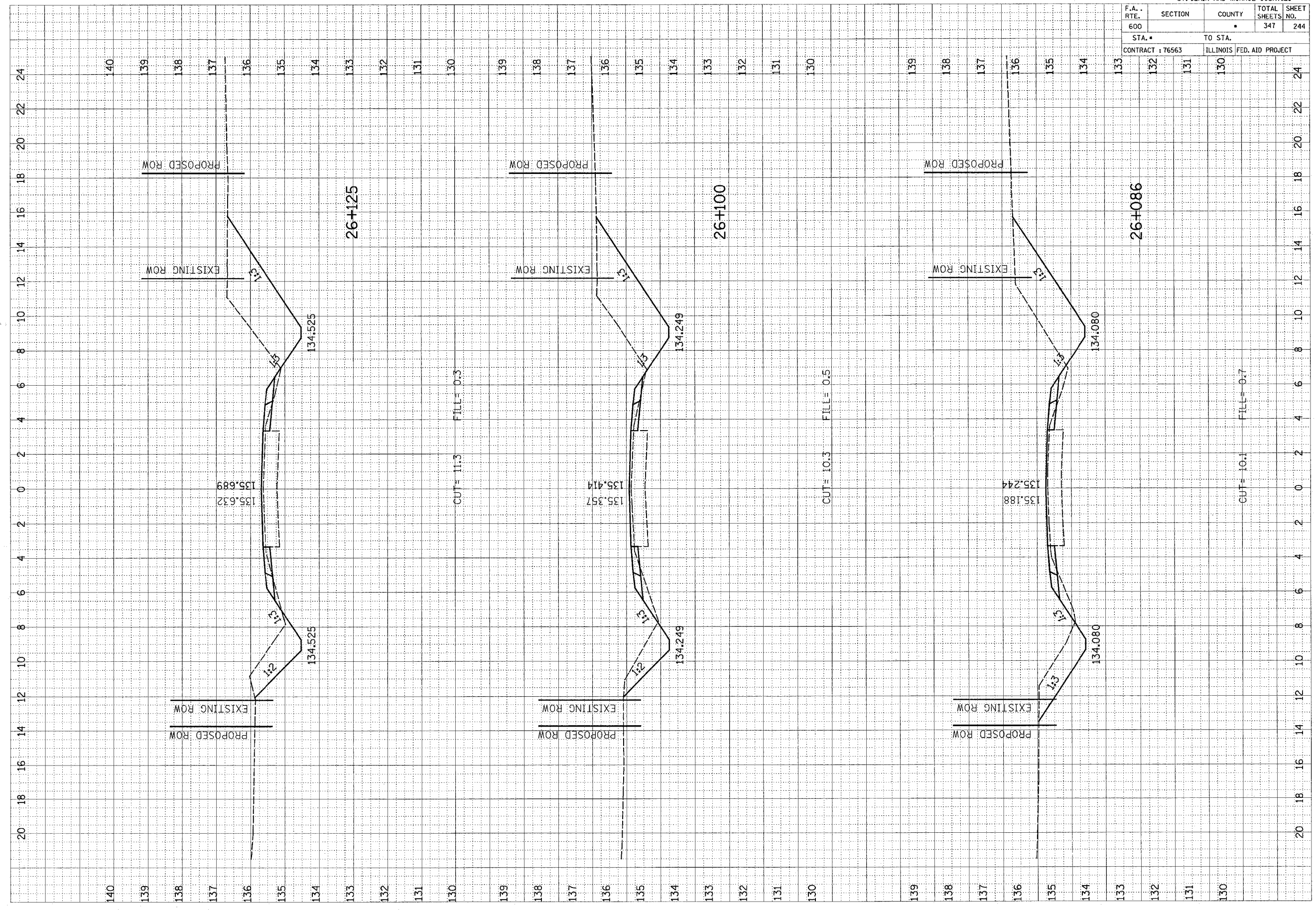
CUT = 11.5 FILL = 0.1

CUT = 12.8 FILL = 0.2

F.A. RTE.	SECTION	COUNTY	TOTAL SHEETS	SHEET NO.
600			347	244
STA. •		TO STA.		
CONTRACT : 76563		ILLINOIS	FED. AID PROJECT	
133	132	131	130	

FINAL SURVEY NO.	SURVEY PLOTTED	DATE
NOTE BOOK NO.	TEMPLATE	
	AREAS CHECKED	

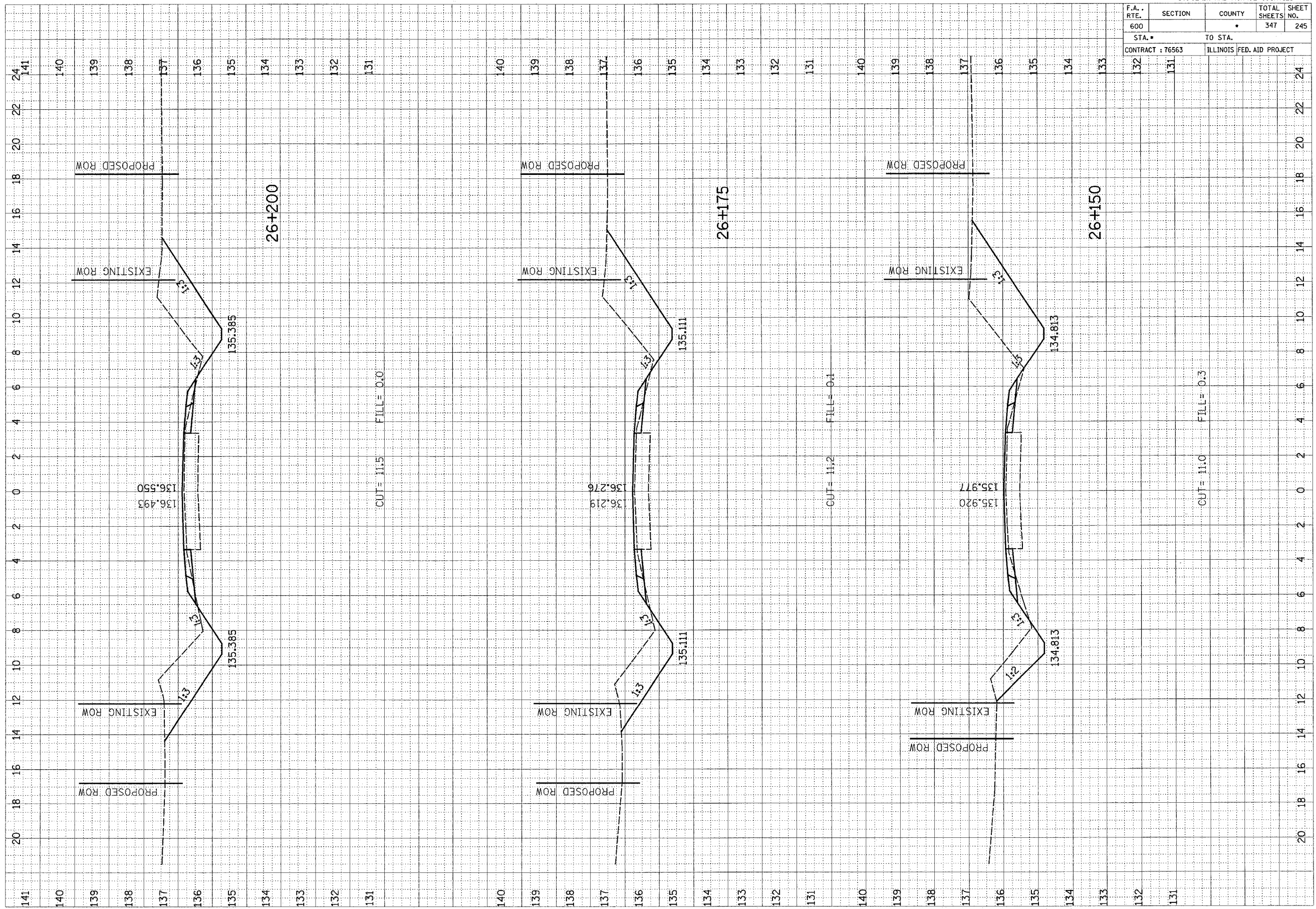
ORIGINAL SURVEY NO.	SURVEY PLOTTED	DATE
NOTE BOOK NO.	TEMPLATE	
	AREAS CHECKED	



F.A. RTE.	SECTION	COUNTY	TOTAL SHEETS	SHEET NO.
600			347	245
STA. *		TO STA.		
CONTRACT : 76563		ILLINOIS	FED. AID PROJECT	
132	131			

FINAL SURVEY PLOTTED
NOTE BOOK NO. _____
AREAS CHECKED _____
BY _____ DATE _____

ORIGINAL SURVEY PLOTTED
NOTE BOOK NO. _____
AREAS CHECKED _____
BY _____ DATE _____

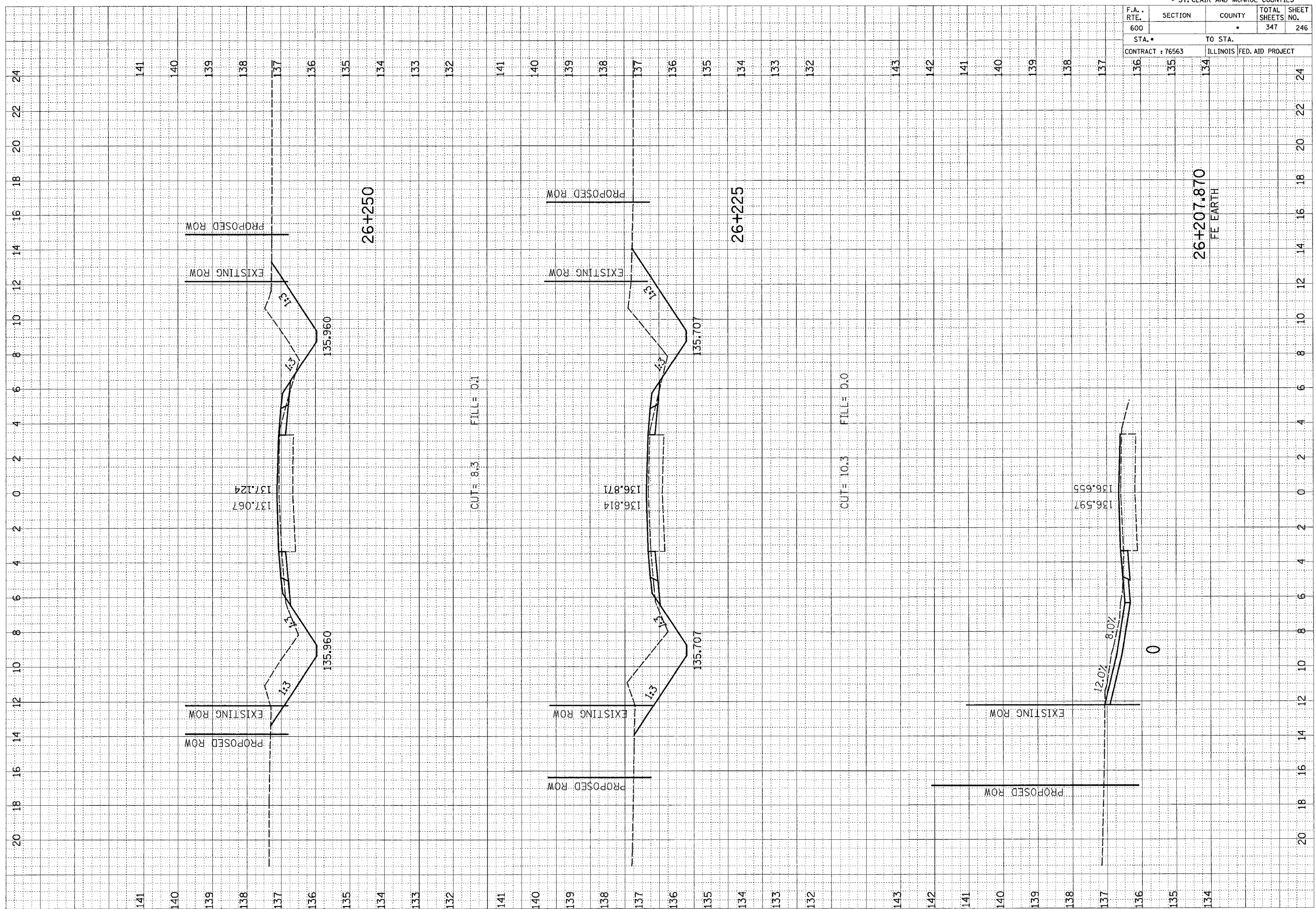


STATION	ELEVATION	ROW TYPE	SLOPE
26+200	136.550	EXISTING	1:3
26+200	136.493	EXISTING	1:3
26+200	135.385	PROPOSED	1:3
26+175	136.219	EXISTING	1:3
26+175	136.276	EXISTING	1:3
26+175	135.111	PROPOSED	1:3
26+150	135.920	EXISTING	1:2
26+150	135.977	EXISTING	1:3
26+150	134.813	PROPOSED	1:3

F.A. RTE.	SECTION	COUNTY	TOTAL SHEETS NO.	SHEET NO.
600		•	347	246
STA. •		TO STA.		
CONTRACT : 76563		ILLINOIS FED. AID PROJECT		

FINAL SURVEY	BY	DATE
NOTE BOOK		
AREAS CHECKED		
NO.		

ORIGINAL SURVEY	BY	DATE
NOTE BOOK		
AREAS CHECKED		
NO.		

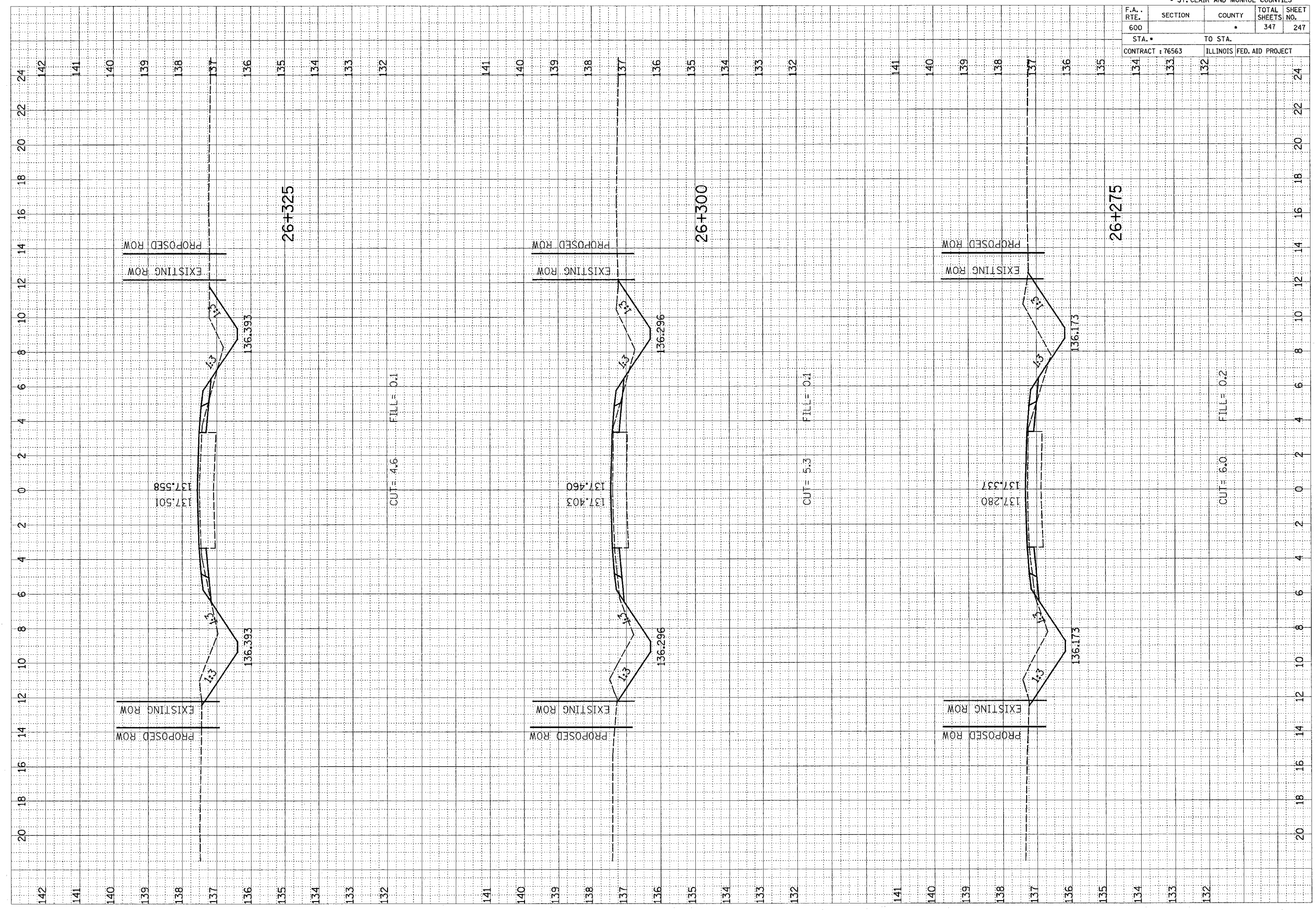


26+207.870
FE EARTH

F.A. RTE.	SECTION	COUNTY	TOTAL SHEETS	SHEET NO.
600			347	247
STA. 134		TO STA. 132		
CONTRACT : 76563 ILLINOIS FED. AID PROJECT				

FINAL SURVEY	SUBMITTED	BY	DATE
NOTE BOOK NO.	PLOTTED		
	TEMPLATE		
	AREAS CHECKED		

ORIGINAL SURVEY	SUBMITTED	BY	DATE
NOTE BOOK NO.	PLOTTED		
	TEMPLATE		
	AREAS CHECKED		

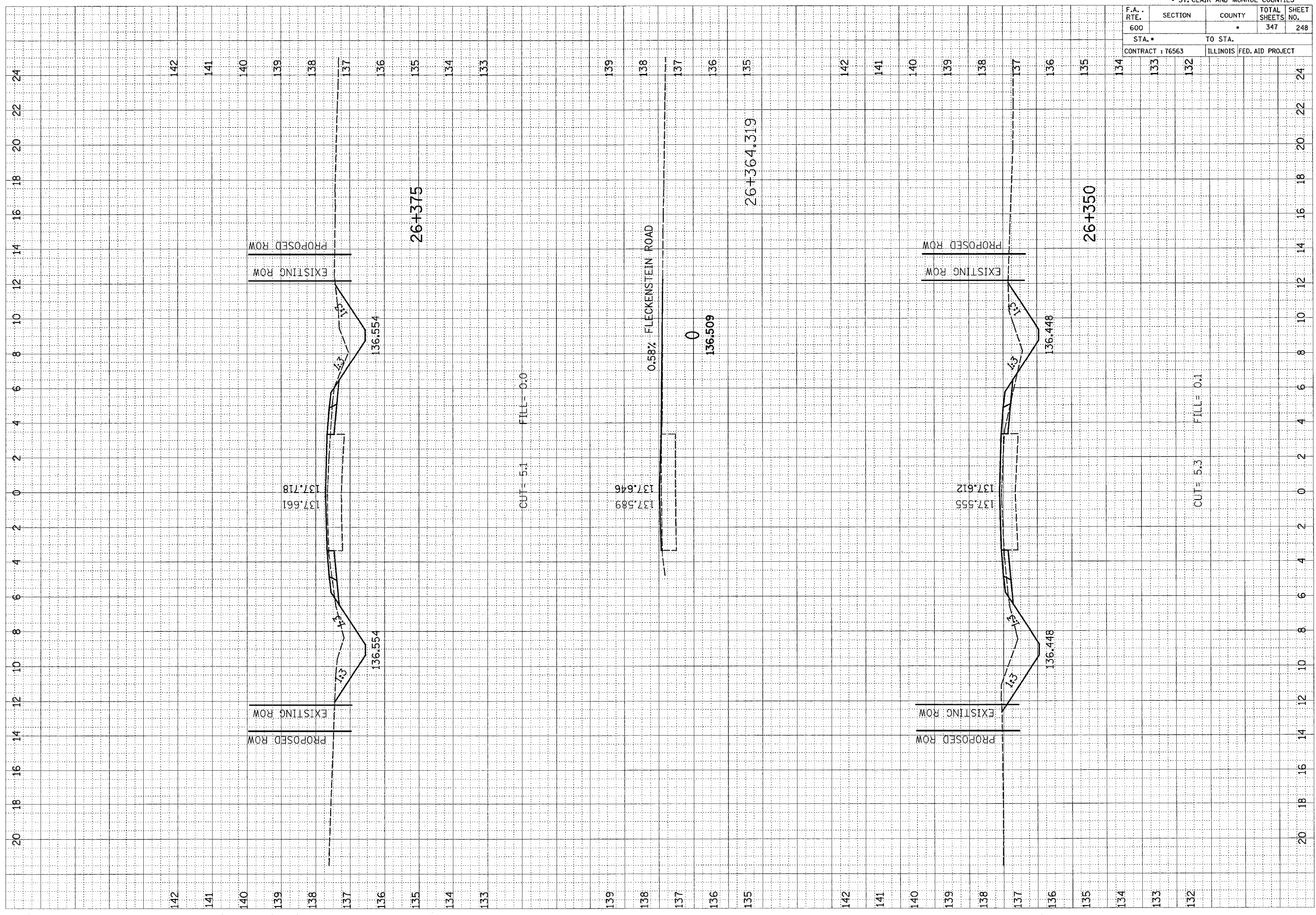


24
22
20
18
16
14
12
10
8
6
4
2
0
2
4
6
8
10
12
14
16
18
20

F.A. RTE.	SECTION	COUNTY	TOTAL SHEETS	SHEET NO.
600			347	248
STA. *			TO STA.	
CONTRACT : 76563			ILLINOIS FED. AID PROJECT	

FINAL SURVEY NOTE BOOK NO.	DATE
BY	
DESIGNED BY	
PLOTTED BY	
TEMPLATE NO.	
AREAS CHECKED	
INSTRUMENT CHECKED	

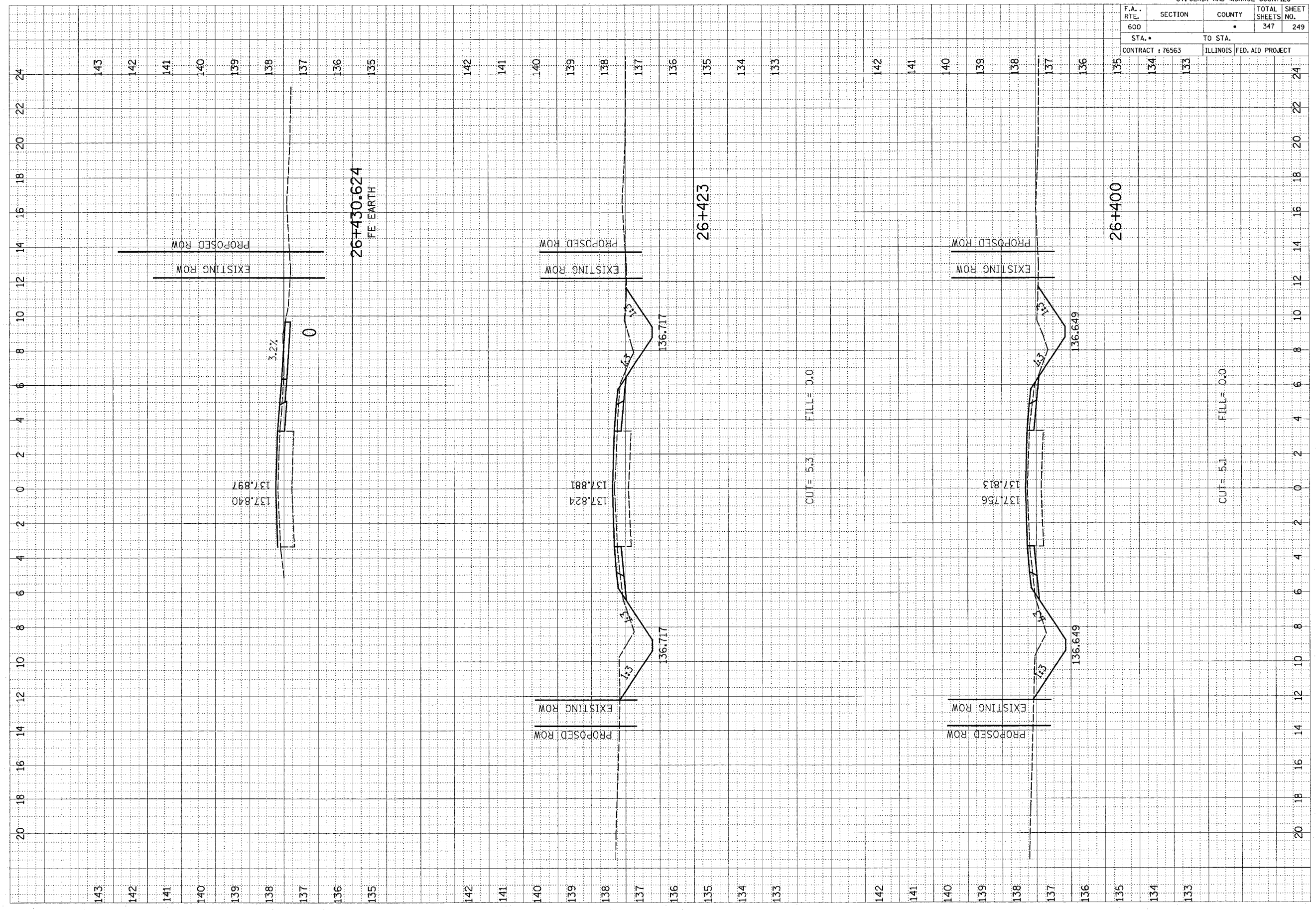
ORIGINAL SURVEY NOTE BOOK NO.	DATE
BY	
DESIGNED BY	
PLOTTED BY	
TEMPLATE NO.	
AREAS CHECKED	
INSTRUMENT CHECKED	



F.A. RTE.	SECTION	COUNTY	TOTAL SHEETS	SHEET NO.
600			347	249
STA. •		TO STA.		
CONTRACT : 76563		ILLINOIS FED. AID PROJECT		

ORIGINAL SURVEY	BY	DATE
SAFETY		
PLANNING		
DESIGN		
CONSTRUCTION		

ORIGINAL SURVEY	BY	DATE
SAFETY		
PLANNING		
DESIGN		
CONSTRUCTION		



CUT= 5.3 FILL= 0.0

CUT= 5.3 FILL= 0.0

26+430.624
FE EARTH

26+400

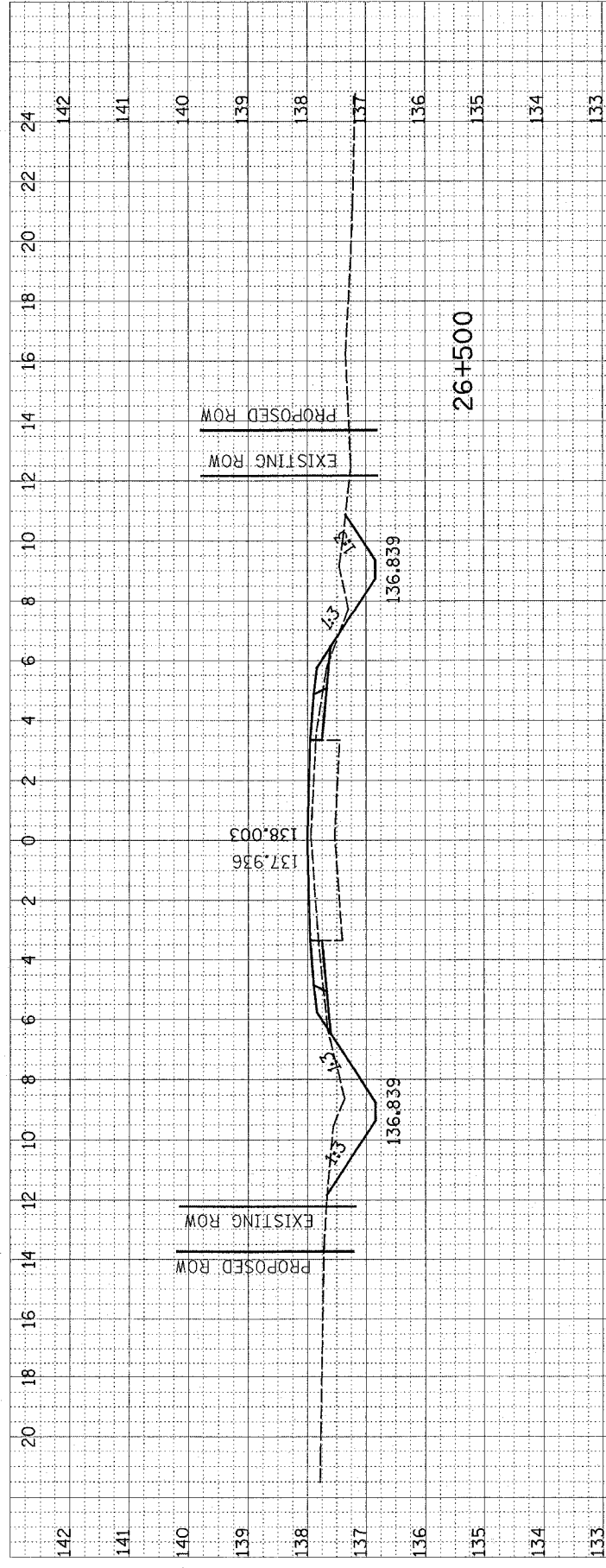
26+423

143 142 141 140 139 138 137 136 135 142 141 140 139 138 137 136 135 134 133 142 141 140 139 138 137 136 135 134 133 142 141 140 139 138 137 136 135 134 133

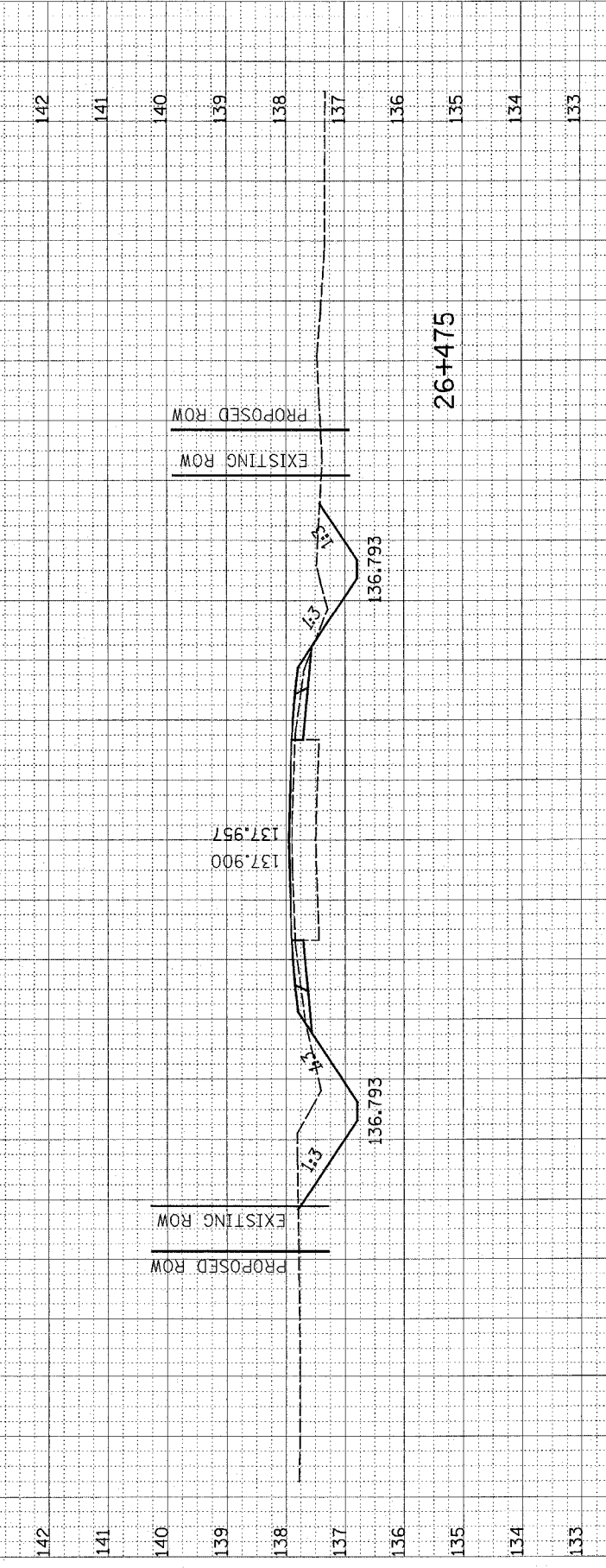
20 18 16 14 12 10 8 6 4 2 0 2 4 6 8 10 12 14 16 18 20 22 24

ORIGINAL SURVEY BY DATE
 SURVEYED BY DATE
 NOTE BOOK NO. _____
 TEMPLATE NO. _____
 AREAS CHECKED _____
 AREAS CHECKED _____

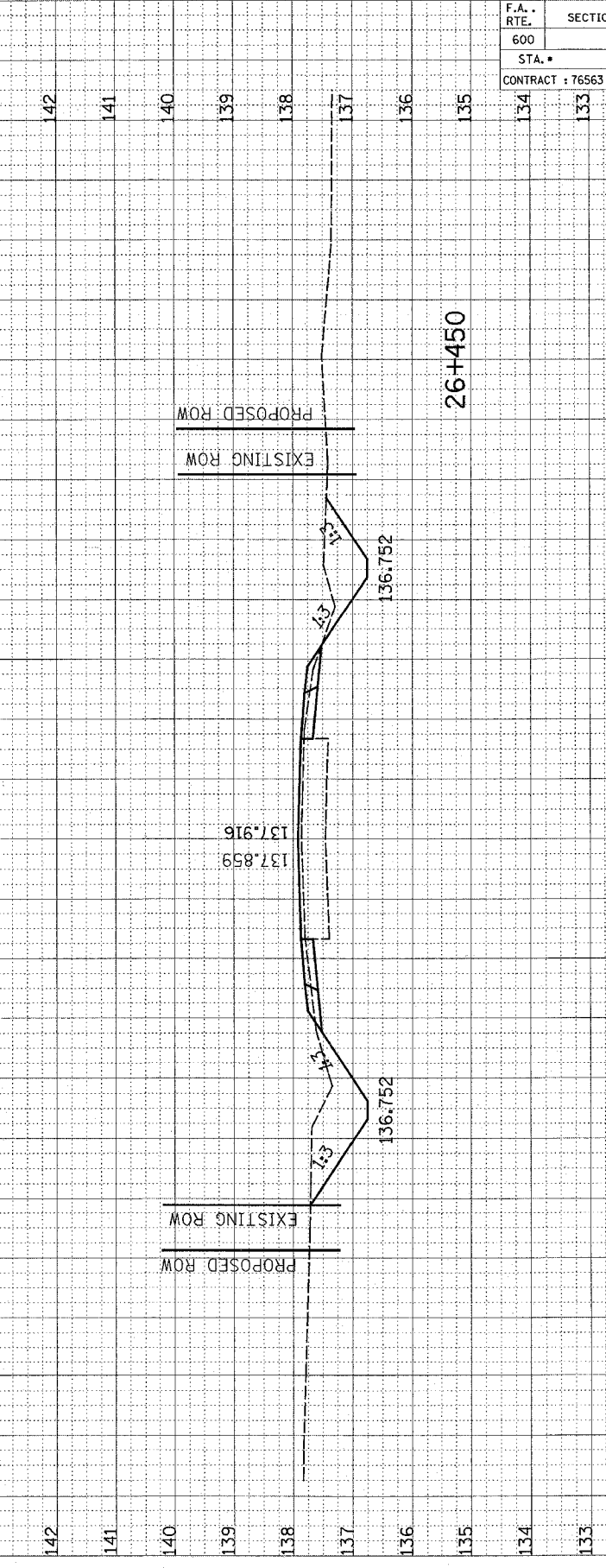
FINAL SURVEY BY DATE
 SURVEYED BY DATE
 NOTE BOOK NO. _____
 TEMPLATE NO. _____
 AREAS CHECKED _____
 AREAS CHECKED _____



CUT= 3.5 FILL= 0.0



CUT= 4.9 FILL= 0.0



CUT= 5.0 FILL= 0.0

ST. CLAIR AND MONROE COUNTIES				
F.A. RTE.	SECTION	COUNTY	TOTAL SHEETS	SHEET NO.
600		*	347	250
STA. *		TO STA.		
CONTRACT : 76563		ILLINOIS FED. AID PROJECT		

142 141 140 139 138 137 136 135 134 133 20 18 16 14 12 10 8 6 4 2 0 2 4 6 8 10 12 14 16 18 20 22 24

F.A. RTE.	SECTION	COUNTY	TOTAL SHEETS	SHEET NO.
600			347	251
STA. •		TO STA.		
CONTRACT : 76563		ILLINOIS FED. AID PROJECT		

FINAL SURVEY
 SURVEYED: _____
 NOTE BOOK: _____
 NO. _____

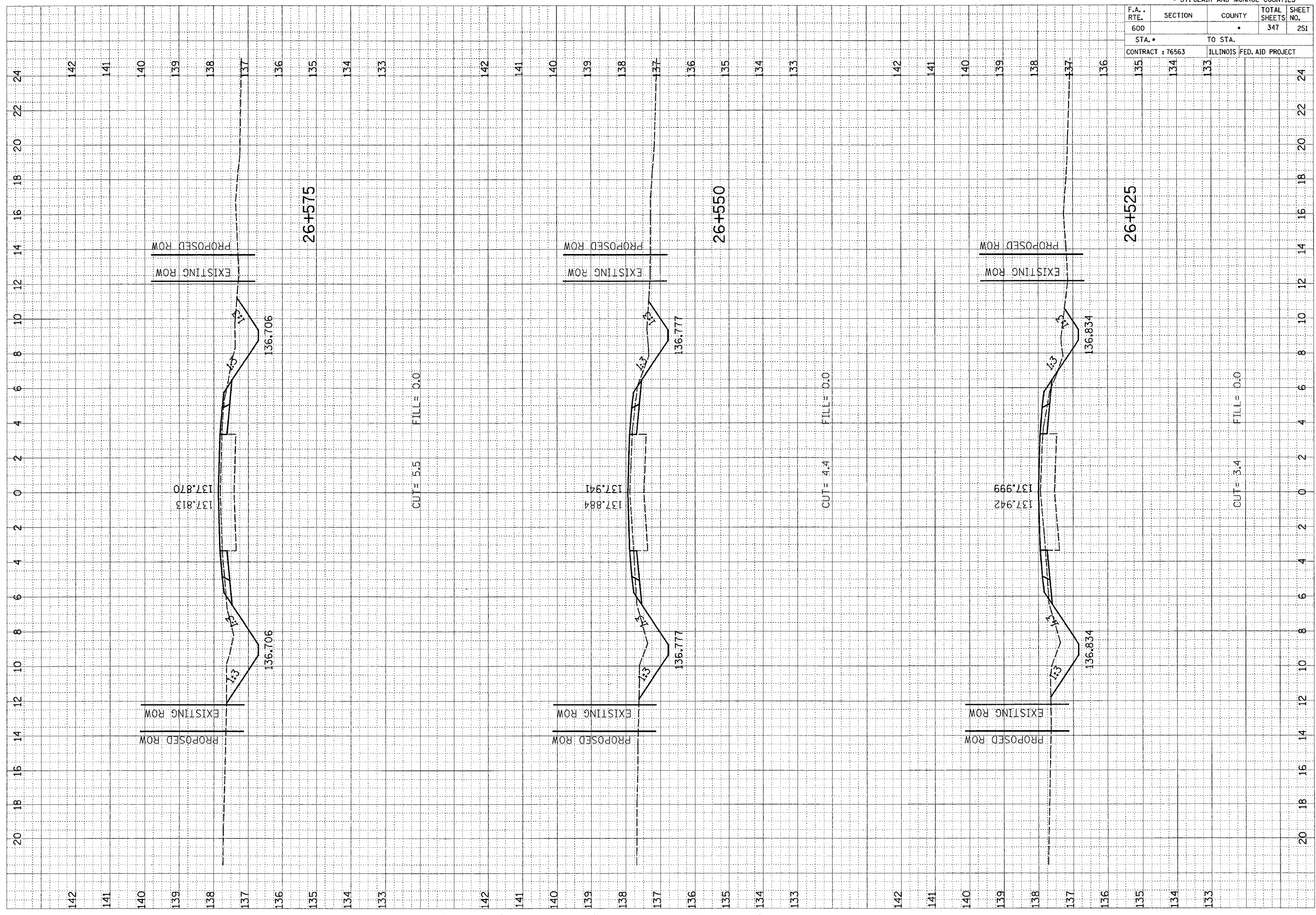
BY: _____
 DATE: _____

AREAS CHECKED: _____

ORIGINAL SURVEY
 SURVEYED: _____
 NOTE BOOK: _____
 NO. _____

BY: _____
 DATE: _____

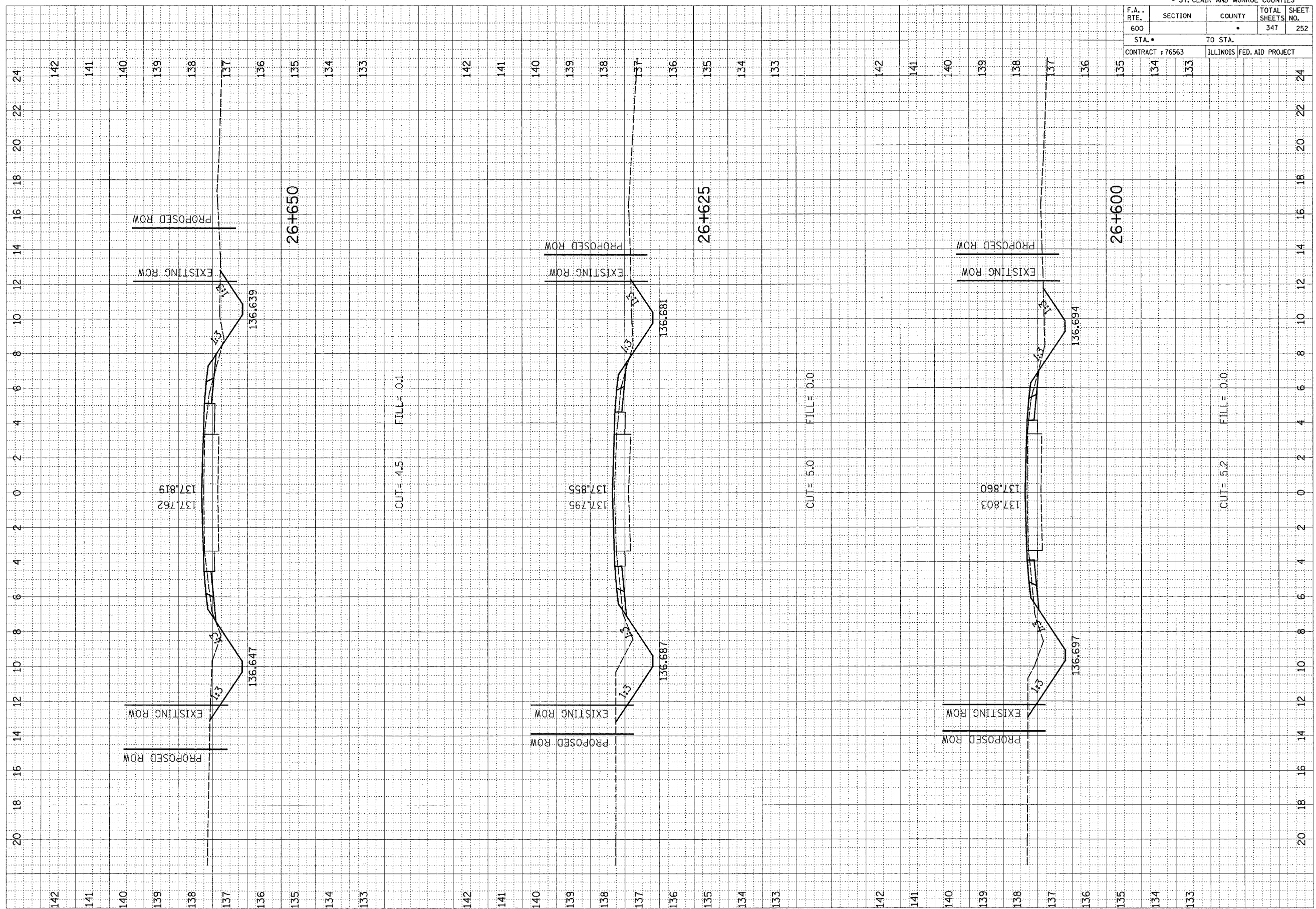
AREAS CHECKED: _____



F.A. RTE.	SECTION	COUNTY	TOTAL SHEETS	SHEET NO.
600		•	347	252
STA. •		TO STA.		
CONTRACT : 76563		ILLINOIS FED. AID PROJECT		

FINAL SURVEY	DATE
BY	
REVISIONS	
NO.	

ORIGINAL SURVEY	DATE
BY	
REVISIONS	
NO.	



20 18 16 14 12 10 8 6 4 2 0 2 4 6 8 10 12 14 16 18 20 22 24

142 141 140 139 138 137 136 135 134 133

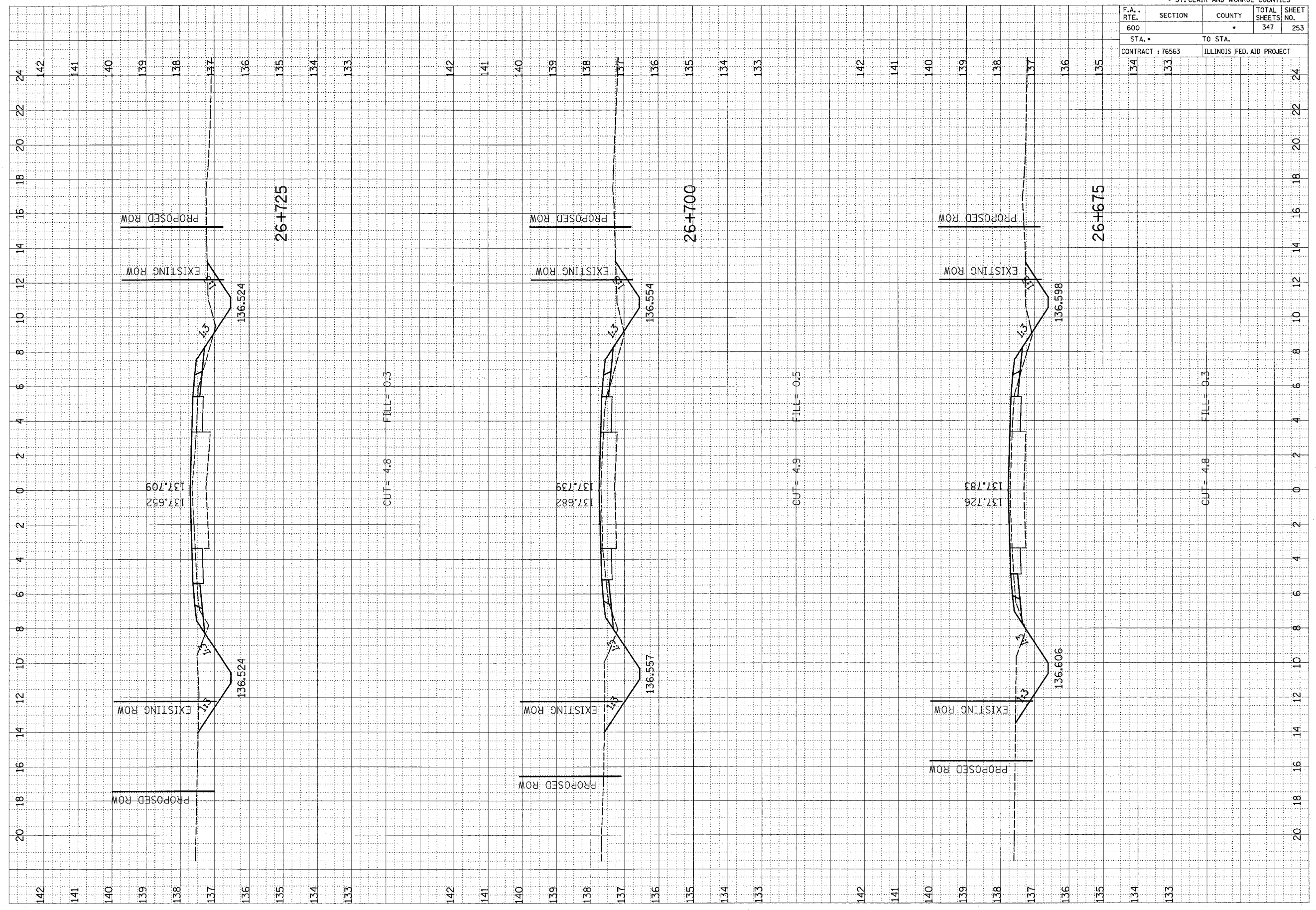
142 141 140 139 138 137 136 135 134 133

142 141 140 139 138 137 136 135 134 133

F.A. RTE.	SECTION	COUNTY	TOTAL SHEETS	SHEET NO.
600			347	253
STA. 134		TO STA. 133		
CONTRACT : 76563 ILLINOIS FED. AID PROJECT				

FINAL SURVEY	SUBMITTED	BY	DATE
NO. _____	PLOTTED		
NOTE BOOK	DATE		
NO. _____	AREAS CHECKED		

ORIGINAL SURVEY	SUBMITTED	BY	DATE
NO. _____	PLOTTED		
NOTE BOOK	DATE		
NO. _____	AREAS CHECKED		



STATION	SECTION	COUNTY	TOTAL SHEETS	SHEET NO.
134			347	253
133				

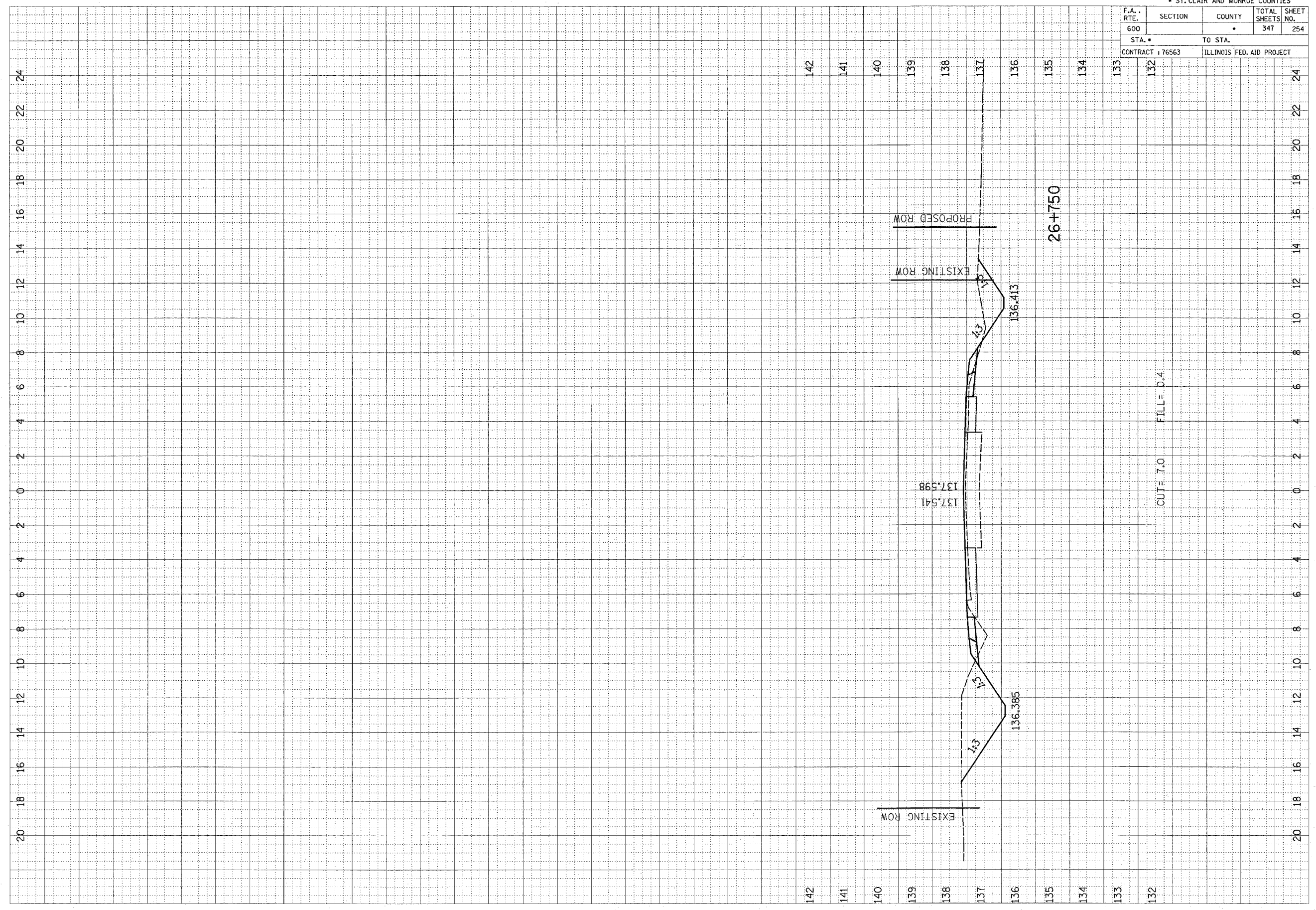
F.A. RTE.	SECTION	COUNTY	TOTAL SHEETS	SHEET NO.
600		•	347	254

STA. •	TO STA.	ILLINOIS	FED. AID	PROJECT
132				

133				
-----	--	--	--	--

ORIGINAL SURVEY NO.	SURVEYED	BY	DATE
PLOTTED			
NOTE BOOK NO.	REVISION DATE		
	AREAS CHECKED		

FINAL SURVEY NO.	SURVEYED	BY	DATE
PLOTTED			
NOTE BOOK NO.	REVISION DATE		
	AREAS CHECKED		



CUT= 7.0 FILL= 0.4

26+750

F.A. RTE.	SECTION	COUNTY	TOTAL SHEETS	SHEET NO.
600	5IRS-3	•	347	255
STA. 135		TO STA. 136		
CONTRACT : 76563		ILLINOIS FED. AID PROJECT		

FINAL SURVEY PLOTTED AREAS CHECKED

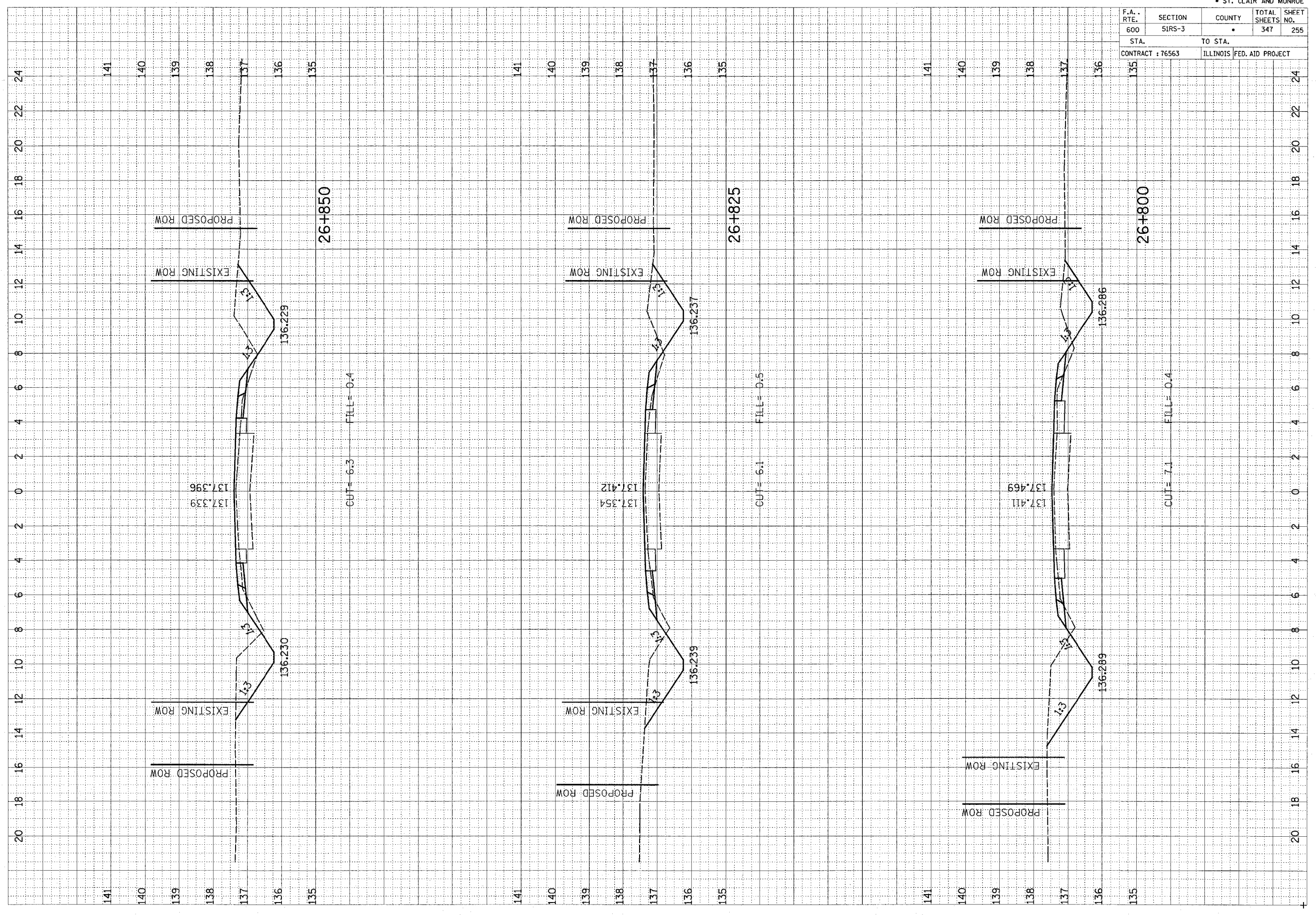
BY: _____ DATE: _____

NO. _____

ORIGINAL SURVEY PLOTTED AREAS CHECKED

BY: _____ DATE: _____

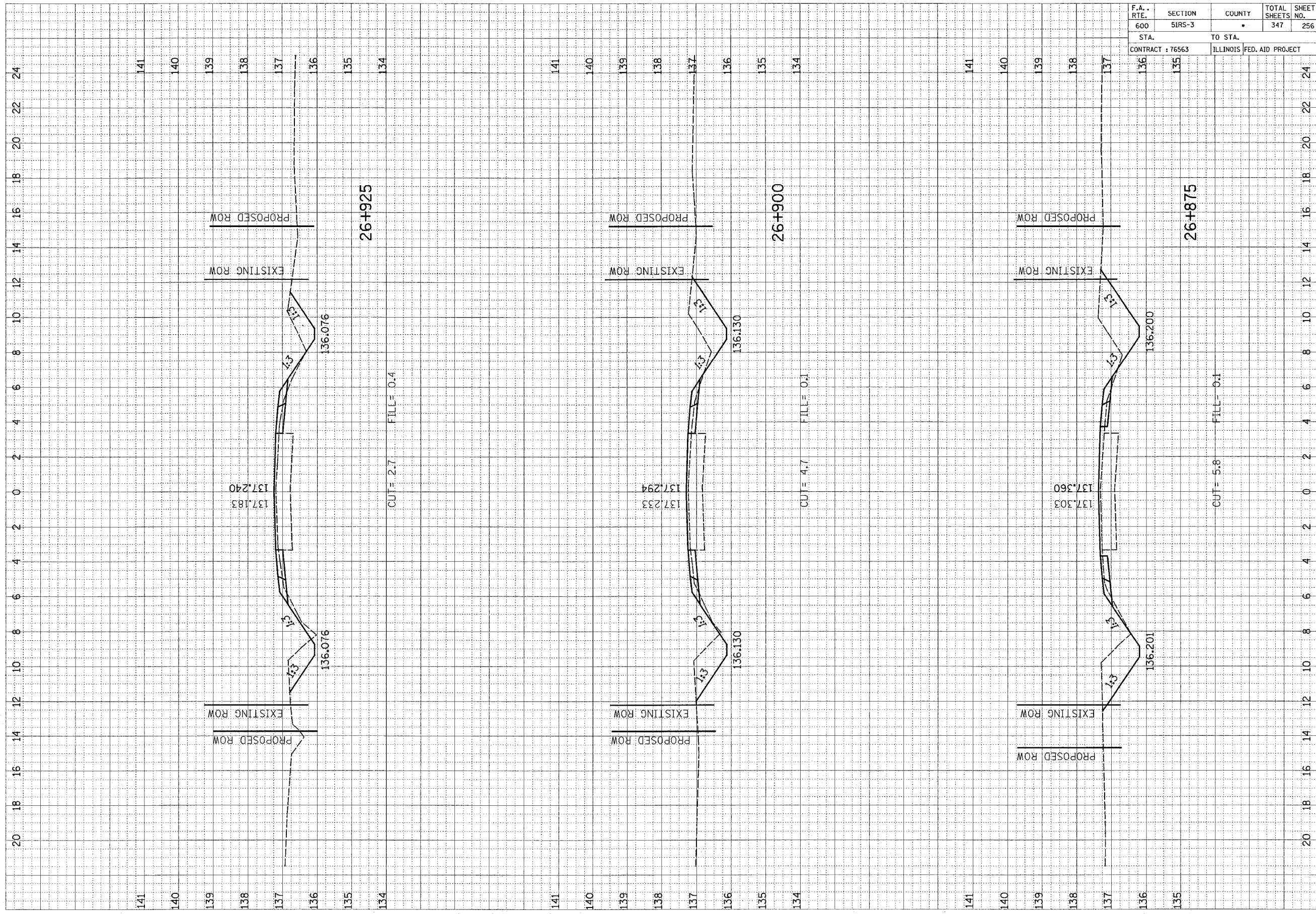
NO. _____



F.A. RTE.	SECTION	COUNTY	TOTAL SHEETS	SHEET NO.
600	51RS-3	*	347	256
STA.		TO STA.		
CONTRACT : 76563		ILLINOIS FED. AID PROJECT		

FINAL SURVEY NOTE BOOK NO.	DATE
BY	
REVISIONS	
DATE	

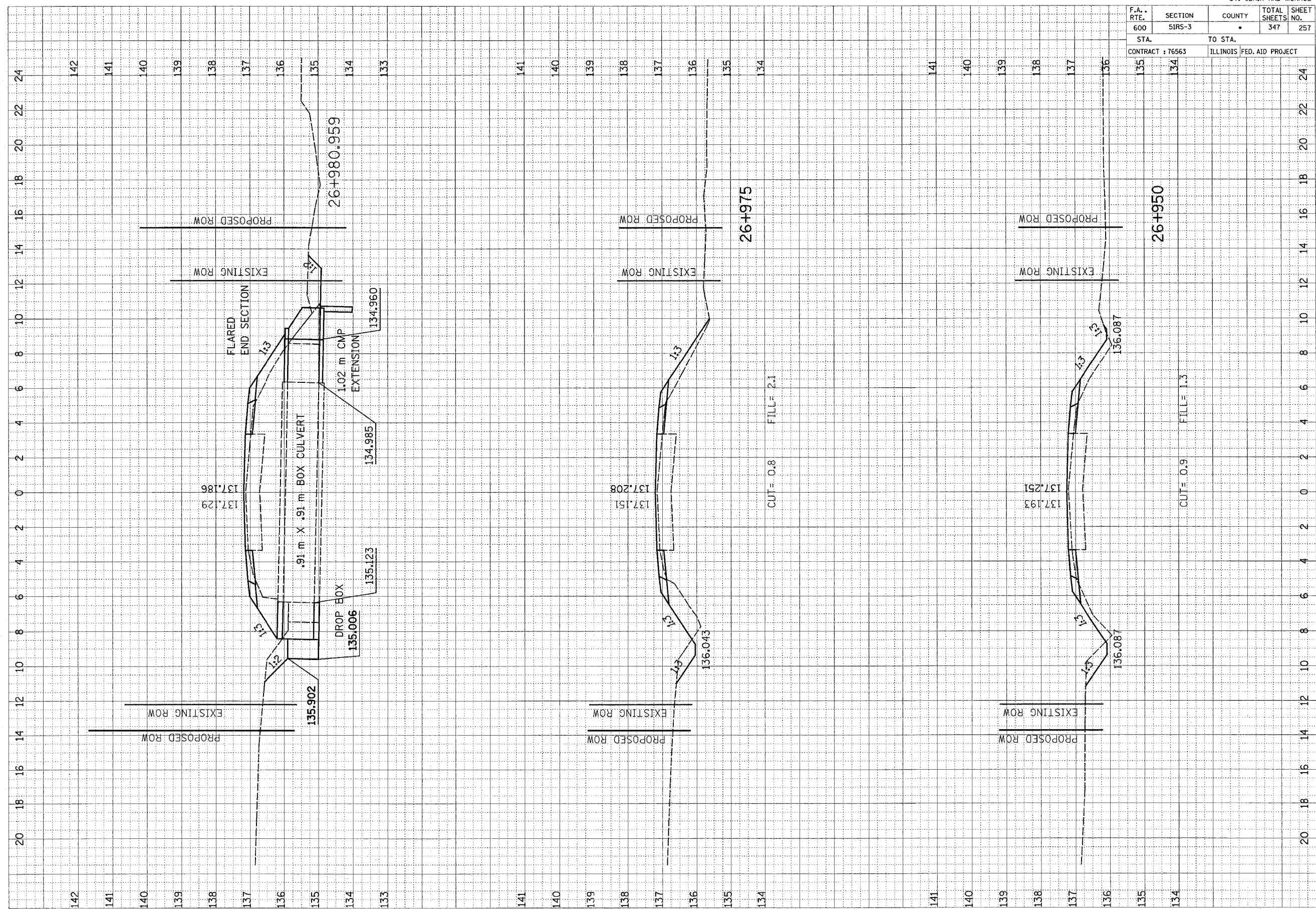
ORIGINAL SURVEY NOTE BOOK NO.	DATE
BY	
REVISIONS	
DATE	



F.A. RTE.	SECTION	COUNTY	TOTAL SHEETS	SHEET NO.
600	5IRS-3	•	347	257
STA. 135		TO STA. 134		
CONTRACT : 76563		ILLINOIS		FED. AID PROJECT

FINAL SURVEY	SURVEYED	BY	DATE
NOTE BOOK NO.	PLOTTED		
	AREAS CHECKED		

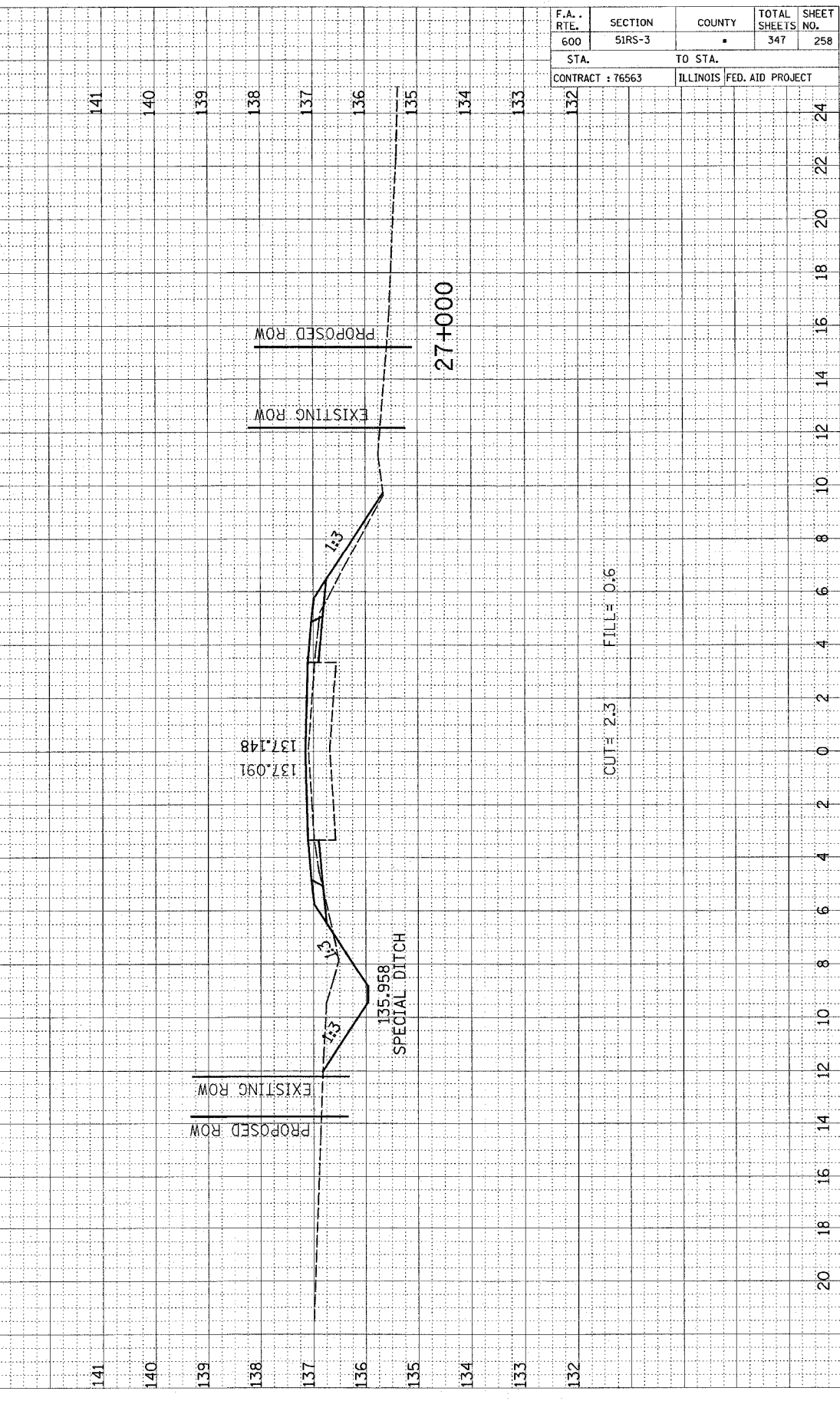
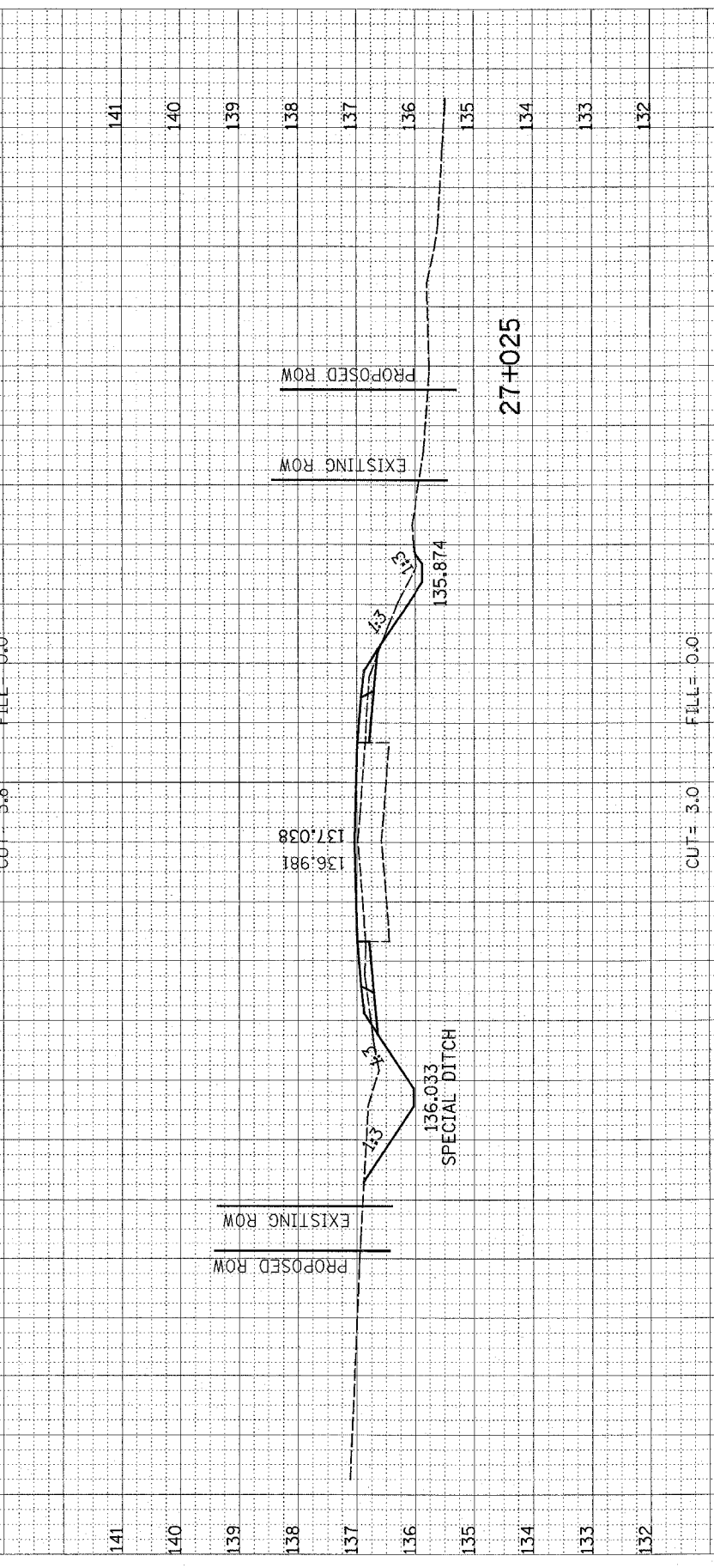
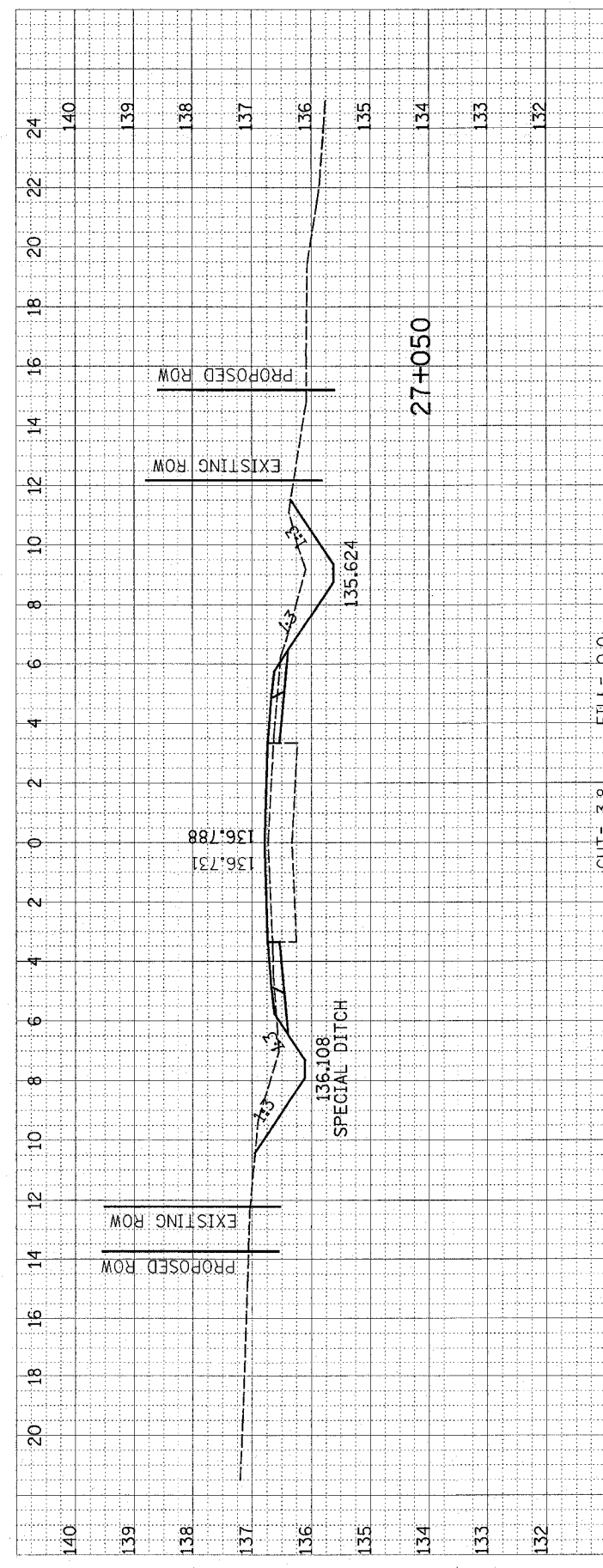
ORIGINAL SURVEY	SURVEYED	BY	DATE
NOTE BOOK NO.	PLOTTED		
	AREAS CHECKED		



F.A. RTE.	SECTION	COUNTY	TOTAL SHEETS	SHEET NO.
600	5IRS-3	•	347	258
STA. 132		TO STA. 132		24
CONTRACT : 76563			ILLINOIS FED. AID PROJECT	

FINAL SURVEY	SURVEYED	BY	DATE
NOTE BOOK NO.	PLOTTED		
	AREAS		
	CHECKED		

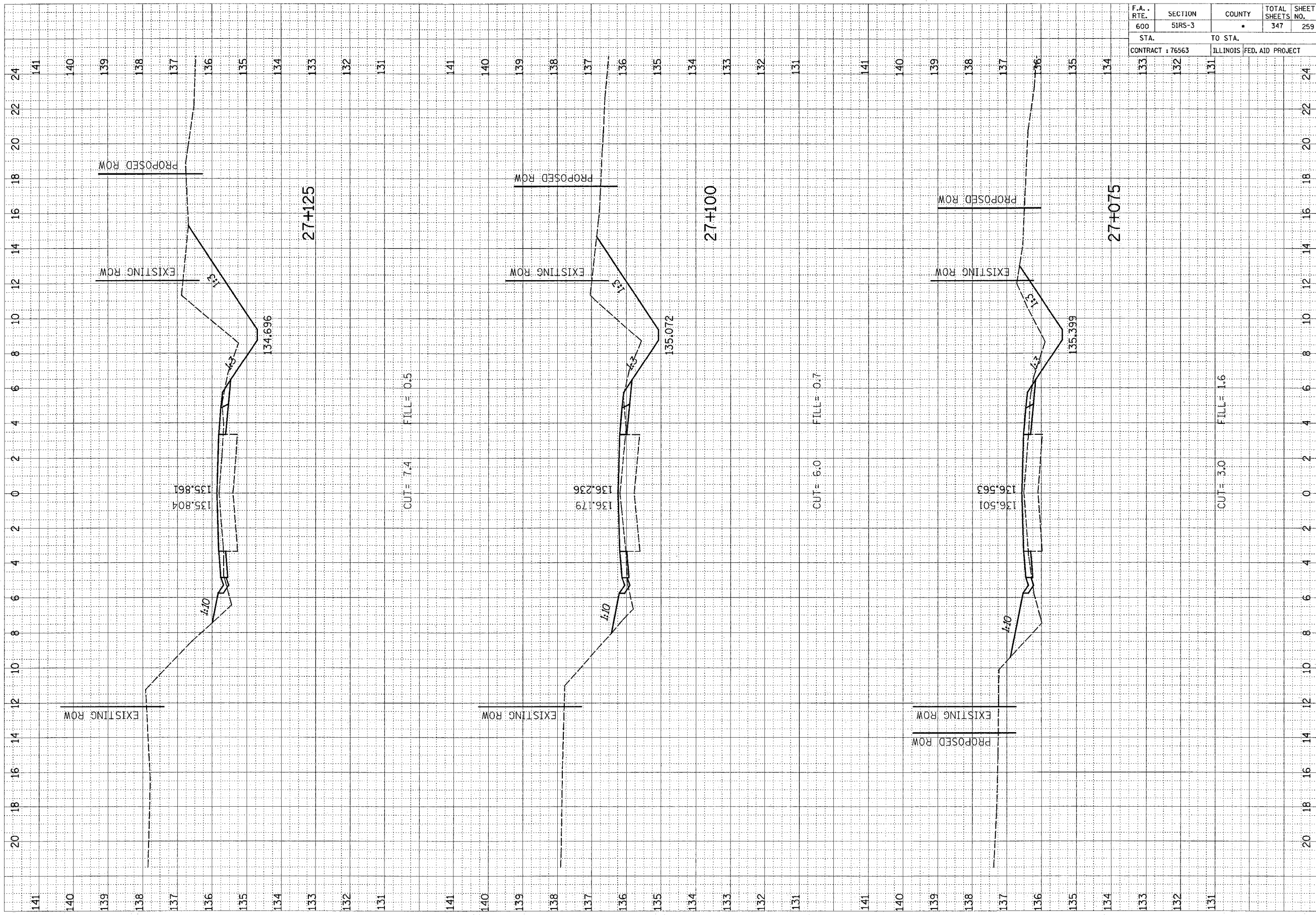
ORIGINAL SURVEY	SURVEYED	BY	DATE
NOTE BOOK NO.	PLOTTED		
	AREAS		
	CHECKED		



F.A. - RTE.	SECTION	COUNTY	TOTAL SHEETS	SHEET NO.
600	51RS-3	•	347	259
STA.		TO STA.		
CONTRACT : 76563		ILLINOIS FED. AID PROJECT		

FINAL SURVEY	DATE
REVISYED	BY
PLOTTED	
TEMPLATE	
NOTE BOOK	
NO.	
AREAS CHECKED	

ORIGINAL SURVEY	DATE
REVISYED	BY
PLOTTED	
TEMPLATE	
NOTE BOOK	
NO.	
AREAS CHECKED	

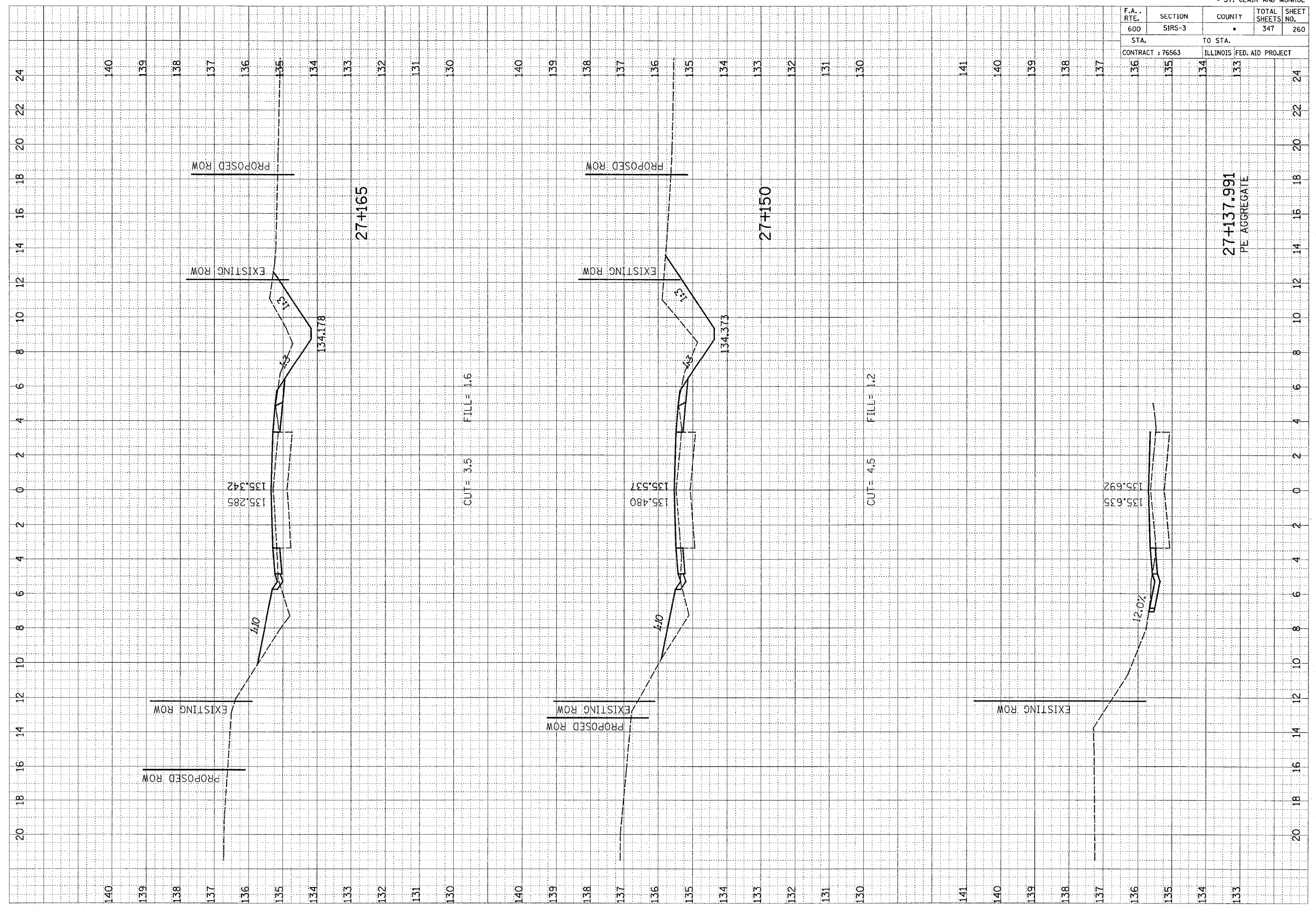


24
22
20
18
16
14
12
10
8
6
4
2
0
2
4
6
8
10
12
14
16
18
20
22
24

F.A. RTE.	SECTION	COUNTY	TOTAL SHEETS	SHEET NO.
600	5IRS-3	•	347	260
STA. 136		TO STA. 133		
CONTRACT : 76563		ILLINOIS FED. AID PROJECT		

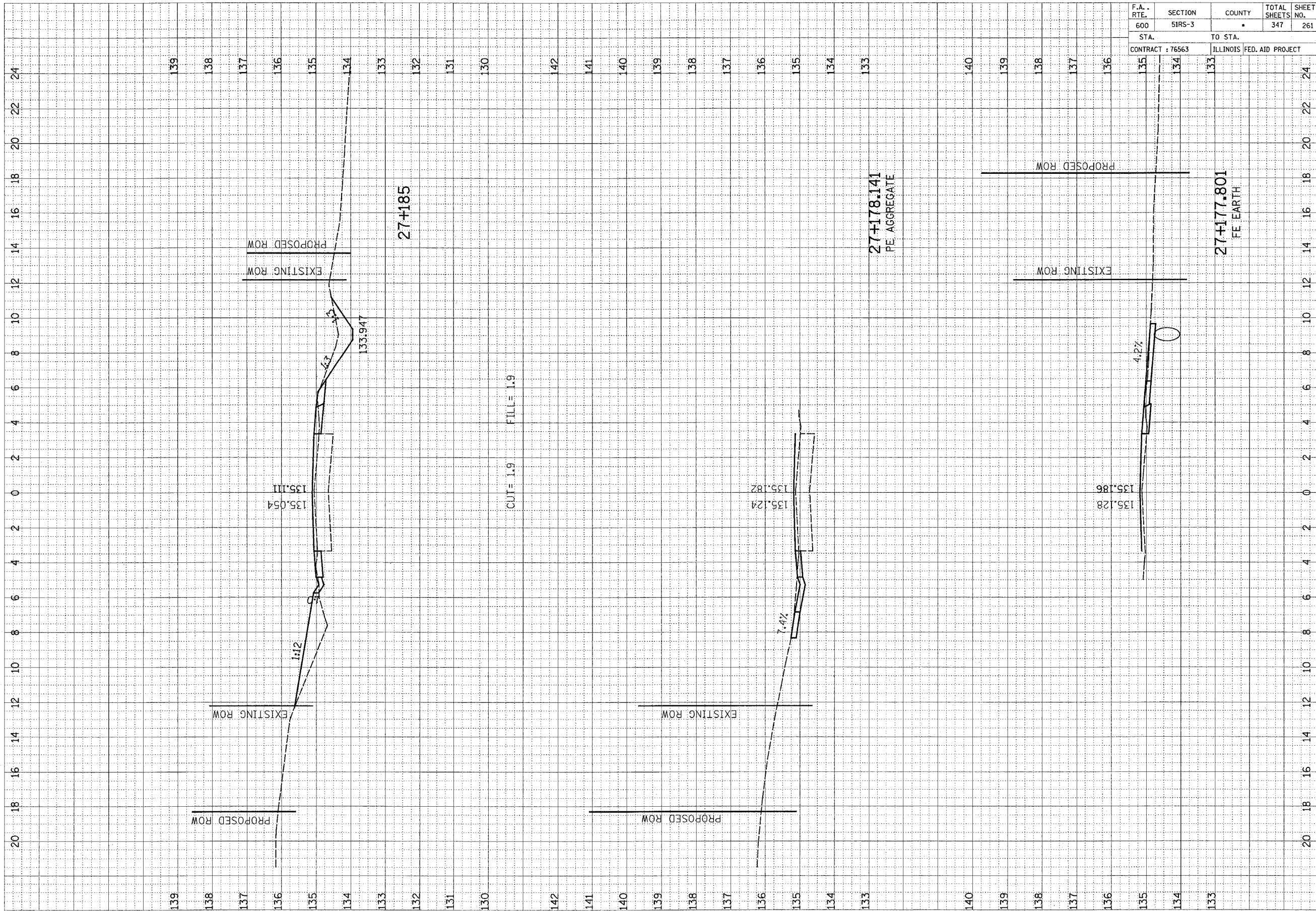
FINAL SURVEY	SURVEYED	BY	DATE
SERIAL	PLOTTED		
NOTE BOOK	DATE		
NO.	AREAS CHECKED		

ORIGINAL SURVEY	SURVEYED	BY	DATE
SERIAL	PLOTTED		
NOTE BOOK	DATE		
NO.	AREAS CHECKED		



27+137.991
PE AGGREGATE

F.A. RTE.	SECTION	COUNTY	TOTAL SHEETS	SHEET NO.
600	51RS-3	•	347	261
STA.		TO STA.		
CONTRACT : 76563		ILLINOIS FED. AID PROJECT		



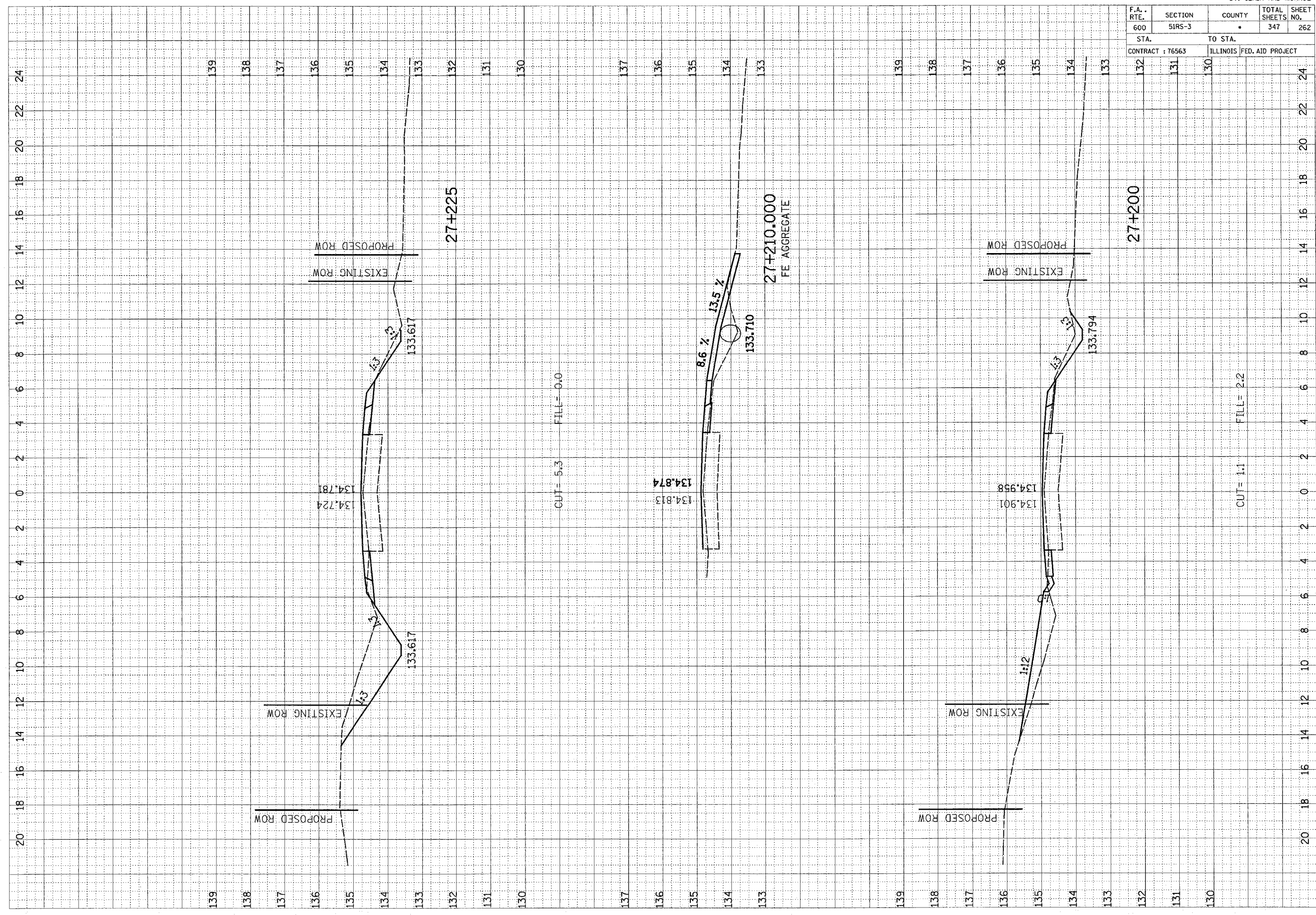
FINAL SURVEY	DATE
BY	
NO.	
DATE	
BY	
NO.	
DATE	
BY	
NO.	

ORIGINAL SURVEY	DATE
BY	
NO.	
DATE	
BY	
NO.	
DATE	
BY	
NO.	

F.A. RTE.	SECTION	COUNTY	TOTAL SHEETS	SHEET NO.
600	51RS-3	•	347	262
STA. 132		TO STA. 130		24
CONTRACT : 76563		ILLINOIS FED. AID PROJECT		

FINAL SURVEY	SURVEYED	BY	DATE
NOTE BOOK NO.	PLOTTED		
	DATE		
	AREAS CHECKED		

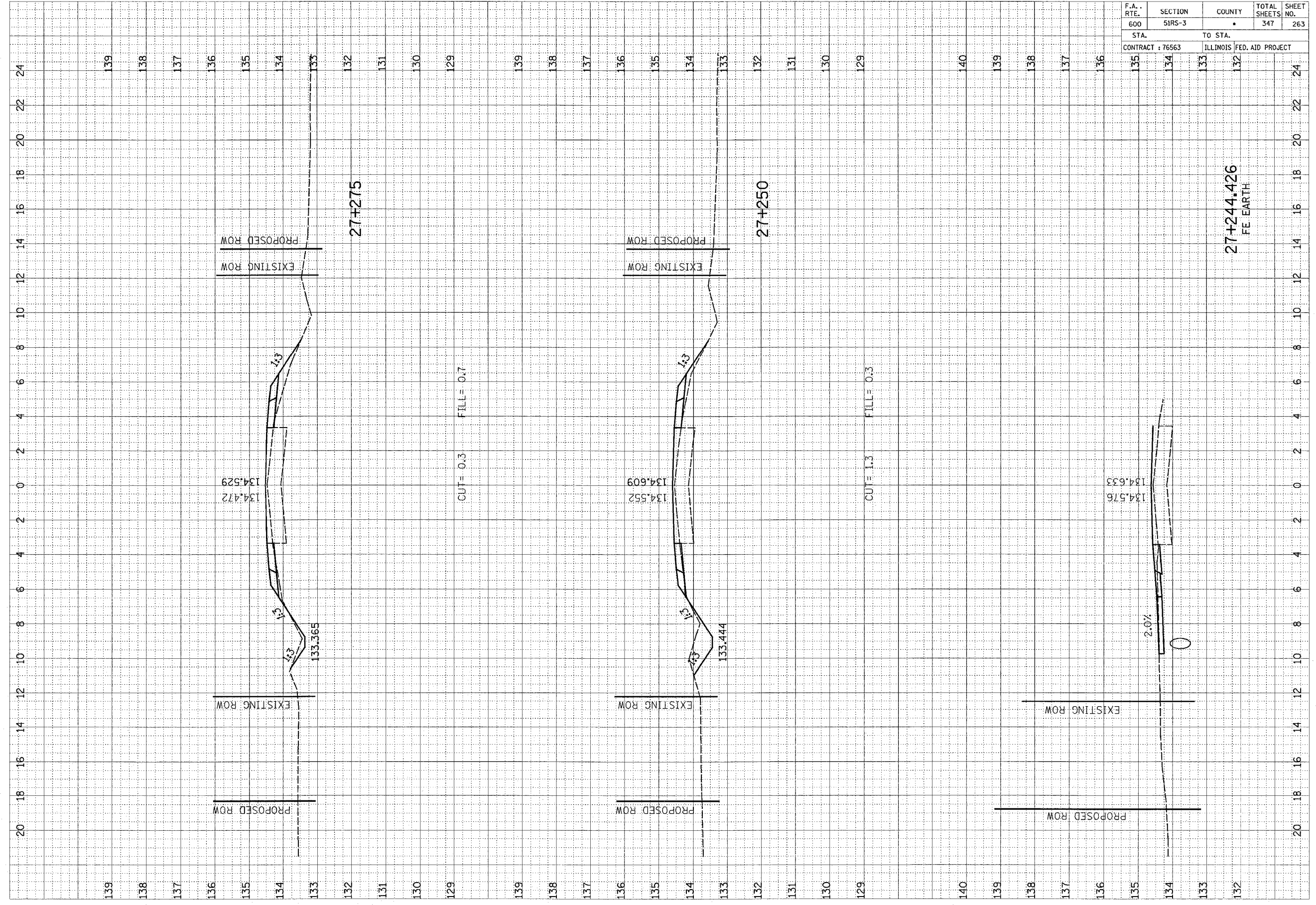
ORIGINAL SURVEY	SURVEYED	BY	DATE
NOTE BOOK NO.	PLOTTED		
	DATE		
	AREAS CHECKED		



F.A. RTE.	SECTION	COUNTY	TOTAL SHEETS	SHEET NO.
600	51RS-3	•	347	263
STA. 135		TO STA. 132		
CONTRACT : 76563			ILLINOIS FED. AID PROJECT	

FINAL SURVEY NO.	DATE
BY	
REVISIONS	
DATE	
BY	
REVISIONS	
DATE	
BY	
REVISIONS	
DATE	
BY	
REVISIONS	
DATE	
BY	
REVISIONS	
DATE	

ORIGINAL SURVEY NO.	DATE
BY	
REVISIONS	
DATE	
BY	
REVISIONS	
DATE	
BY	
REVISIONS	
DATE	
BY	
REVISIONS	
DATE	



27+244.426
FE EARTH

CUT = 0.3 FILL = 0.7

CUT = 1.3 FILL = 0.3

27+275

27+250

2:07

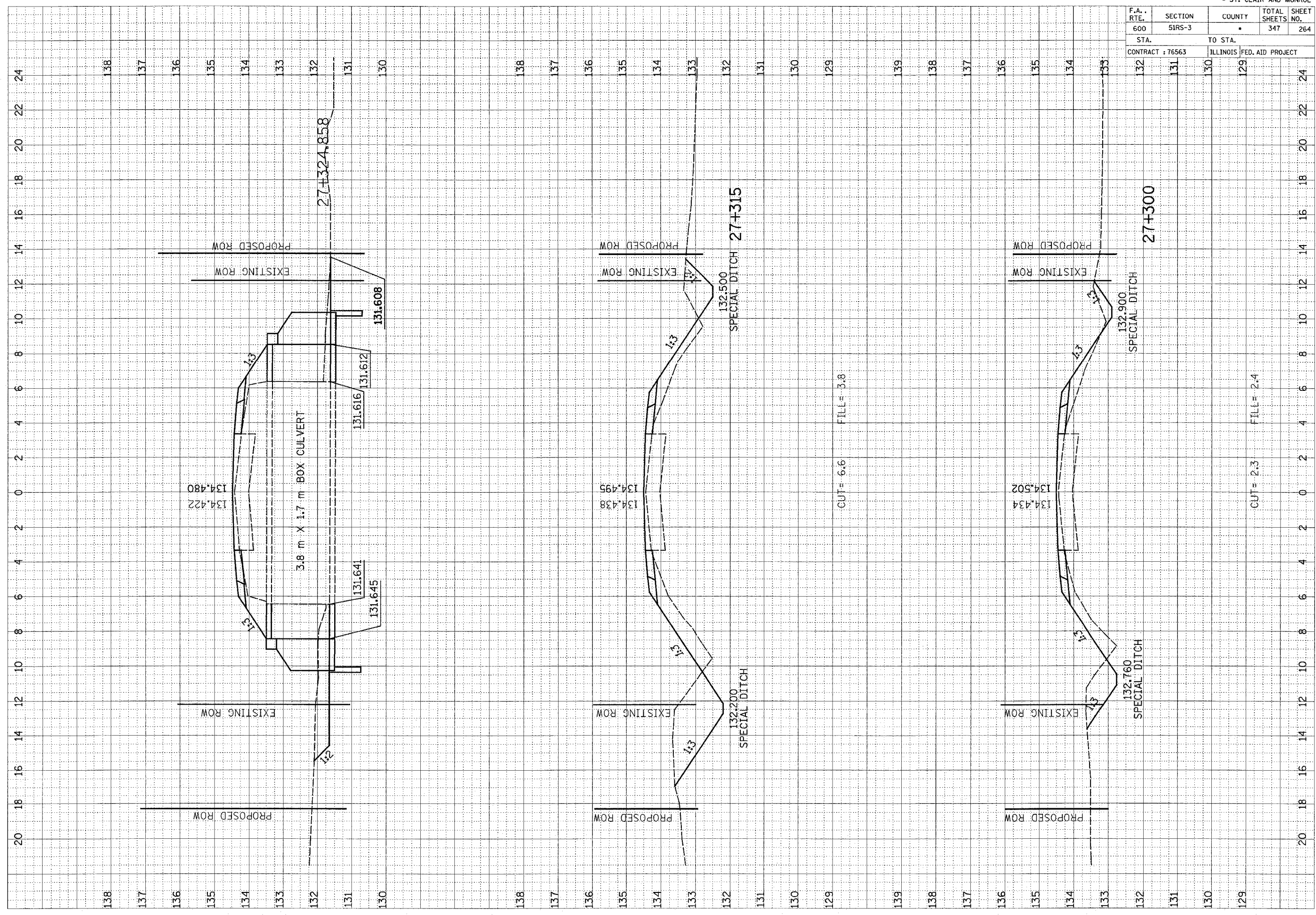
F.A. RTE.	SECTION	COUNTY	TOTAL SHEETS	SHEET NO.
600	51RS-3	*	347	264
STA. 132		TO STA. 129		
CONTRACT : 76563		ILLINOIS FED. AID PROJECT		

FINAL SURVEY BARNEDED PLOTTED NOTE BOOK AREAS CHECKED

BY _____ DATE _____

ORIGINAL SURVEY BARNEDED PLOTTED NOTE BOOK AREAS CHECKED

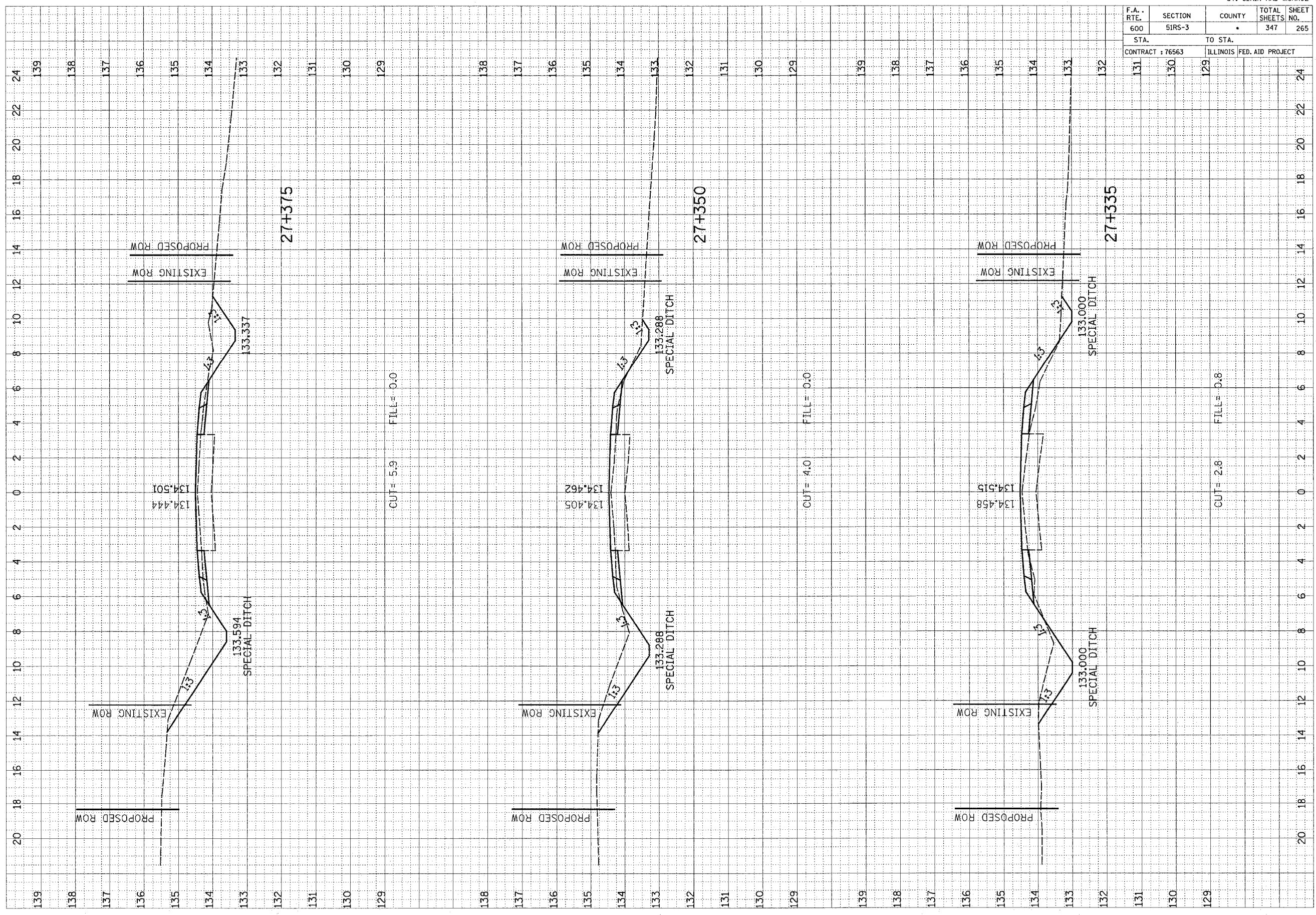
BY _____ DATE _____



F.A. RTE.	SECTION	COUNTY	TOTAL SHEETS	SHEET NO.
600	51RS-3	•	347	265
STA.		TO STA.		
CONTRACT : 76563		ILLINOIS FED. AID PROJECT		

FINAL SURVEY
 DRAWING NO. _____
 DATE _____
 BY _____
 CHECKED _____

ORIGINAL SURVEY
 DRAWING NO. _____
 DATE _____
 BY _____
 CHECKED _____



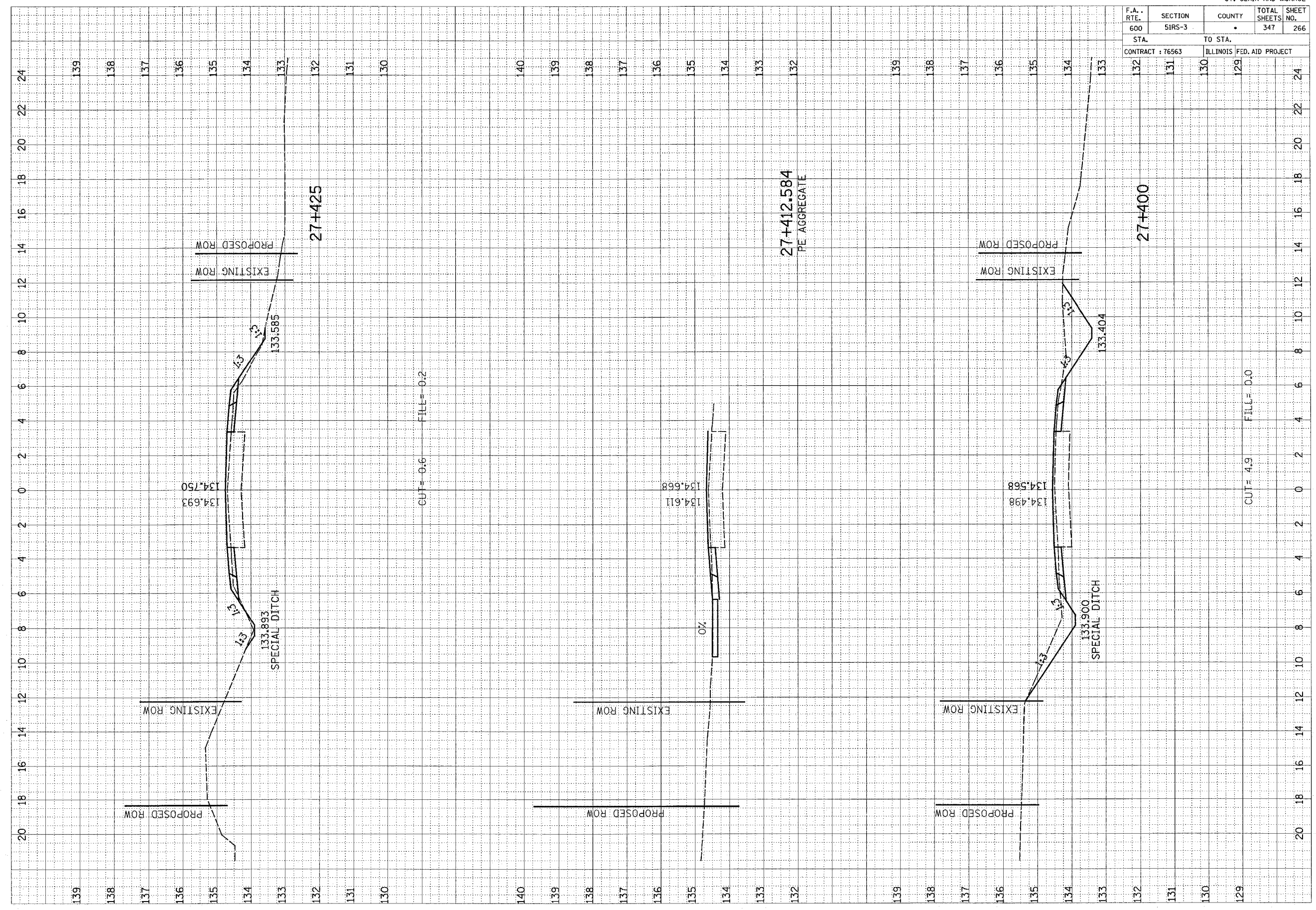
139 24
138 22
137 20
136 18
135 16
134 14
133 12
132 10
131 8
130 6
129 4
20 2
18 0
16 -2
14 -4
12 -6
10 -8
8 -10
6 -12
4 -14
2 -16
0 -18
-2 -20

20 18 16 14 12 10 8 6 4 2 0 2 4 6 8 10 12 14 16 18 20 22 24

F.A. RTE.	SECTION	COUNTY	TOTAL SHEETS	SHEET NO.
600	51RS-3	•	347	266
STA. 132		TO STA. 129		
CONTRACT : 76563			ILLINOIS FED. AID PROJECT	

FINAL SURVEY NO.	DATE
REVISIONS	BY
PLOTTED	
TEMPERATURE	
AREAS CHECKED	

ORIGINAL SURVEY NO.	DATE
REVISIONS	BY
PLOTTED	
TEMPERATURE	
AREAS CHECKED	

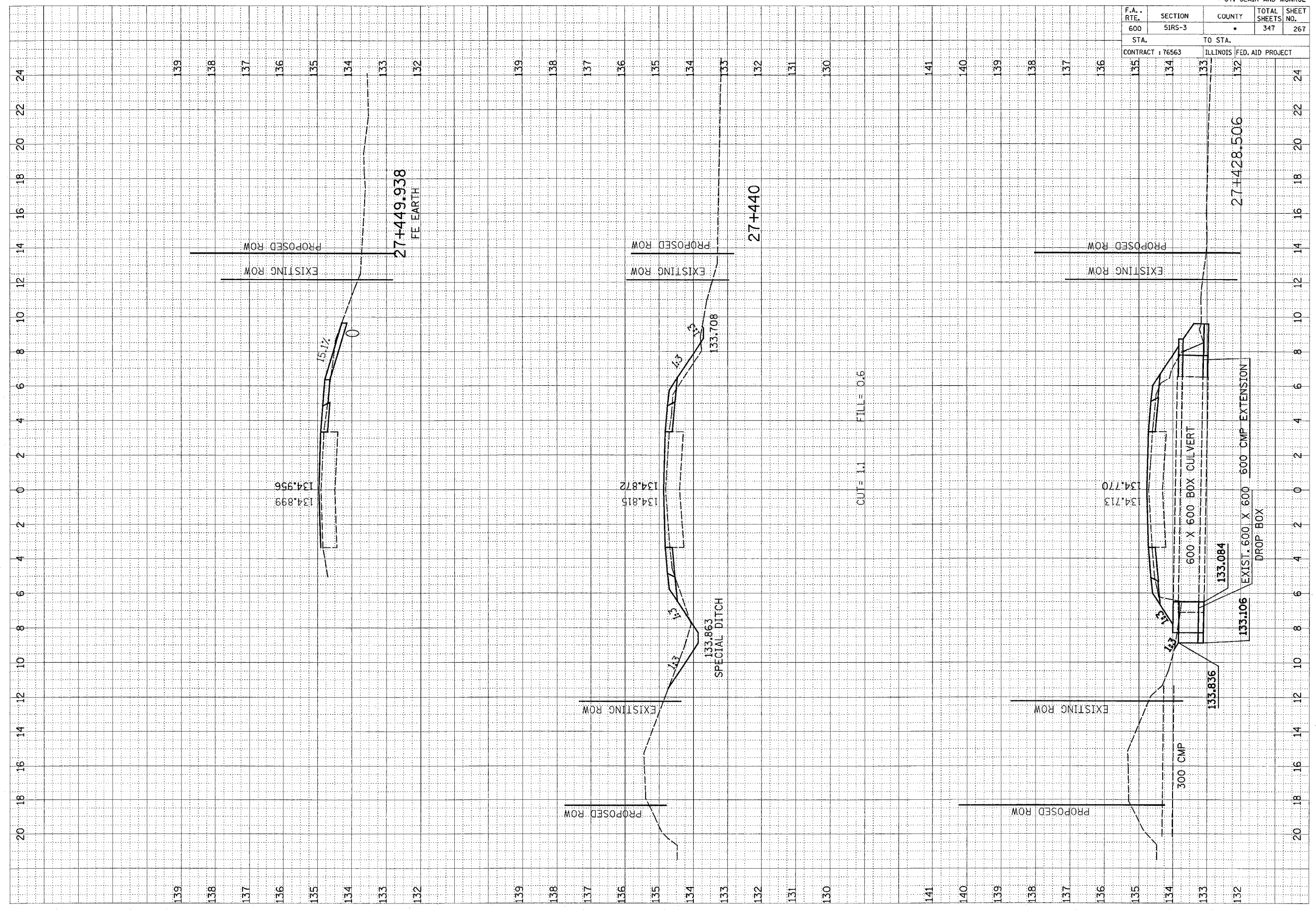


• ST. CLAIR AND MONROE

F.A. RTE.	SECTION	COUNTY	TOTAL SHEETS	SHEET NO.
600	SIRS-3	•	347	267
STA. 600		TO STA. 133		
CONTRACT : 76563		ILLINOIS FED. AID PROJECT		

FINAL SURVEY NOTE BOOK NO.	SURVEYED PLOTTED AREAS CHECKED	BY	DATE

ORIGINAL SURVEY NOTE BOOK NO.	SURVEYED PLOTTED AREAS CHECKED	BY	DATE



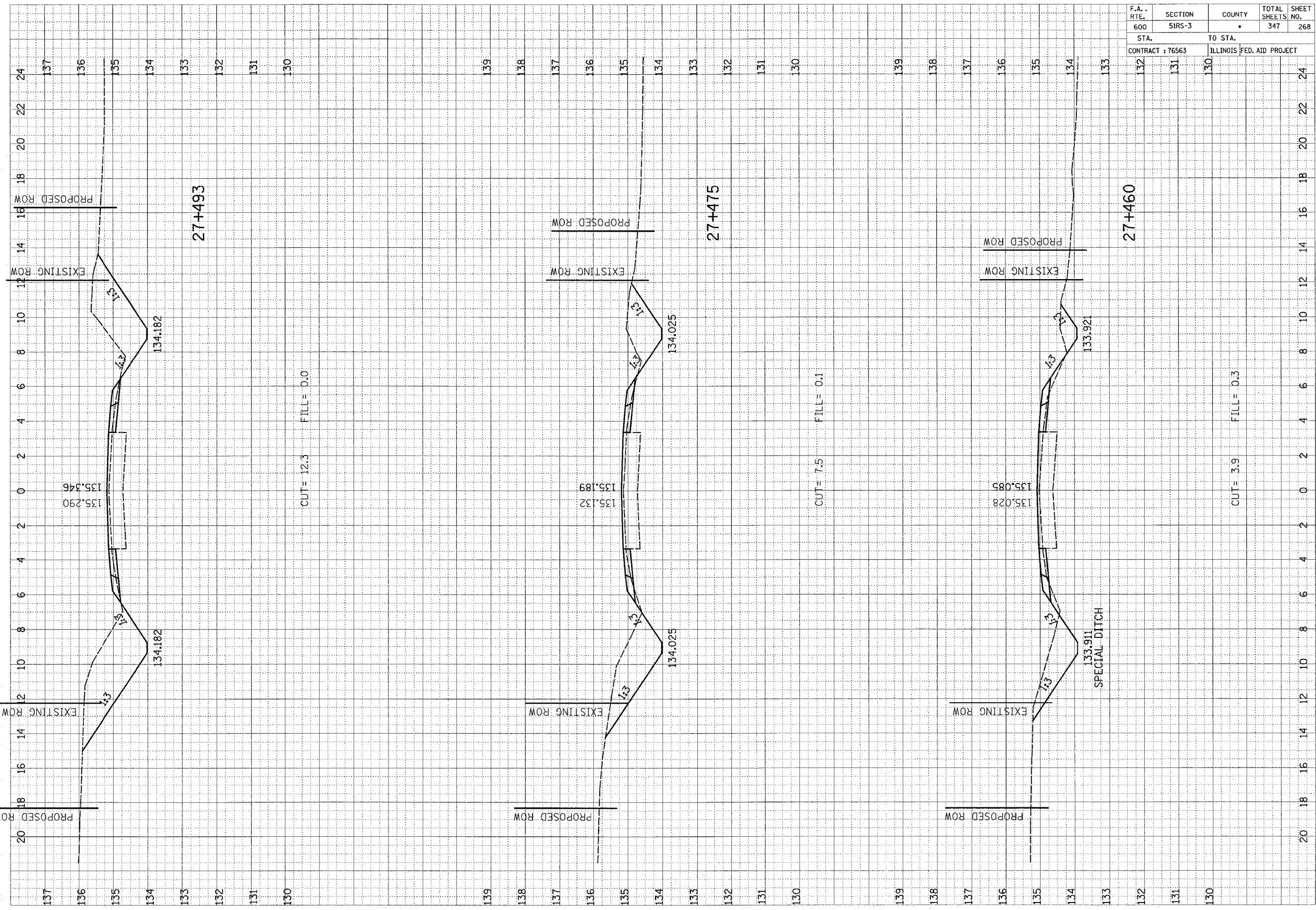
STA.	TO STA.	SHEET NO.
135	134	24
134	133	22
133	132	20
132	131	18
131	130	16
130	141	14
141	140	12
140	139	10
139	138	8
138	137	6
137	136	4
136	135	2
135	134	0
134	133	27+428.506

F.A. RTE.	SECTION	COUNTY	TOTAL SHEETS	SHEET NO.
600	51RS-3	*	347	268

STA.	TO STA.	ILLINOIS FED. AID PROJECT
132	131	

FINAL SURVEY
 SURVEYED PLOTTED
 NOTE BOOK DATE
 NO. AREAS CHECKED

ORIGINAL SURVEY
 SURVEYED PLOTTED
 NOTE BOOK DATE
 NO. AREAS CHECKED

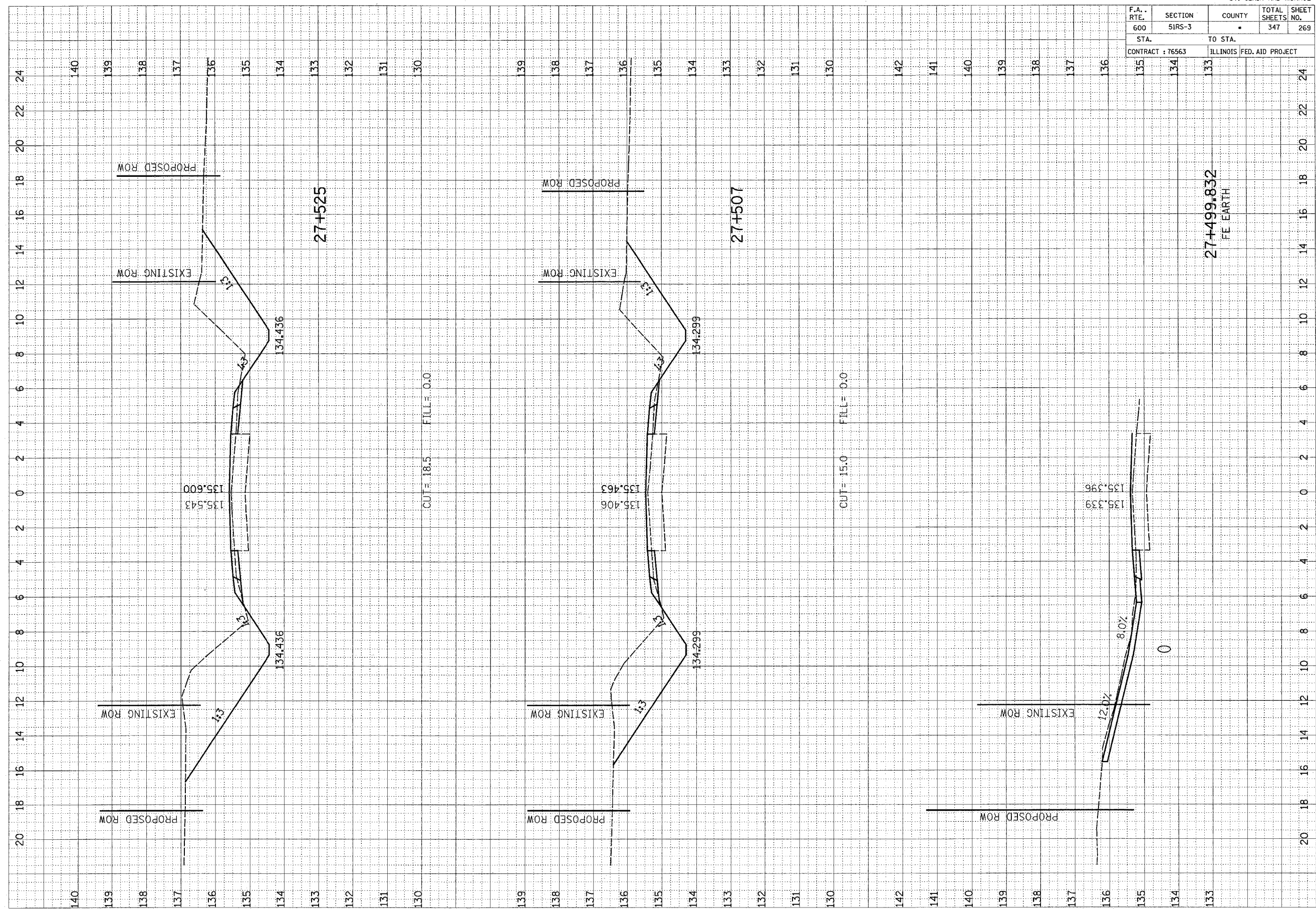


24
22
20
18
16
14
12
10
8
6
4
2
0
2
4
6
8
10
12
14
16
18
20

F.A. RTE.	SECTION	COUNTY	TOTAL SHEETS	SHEET NO.
600	5IRS-3	•	347	269
STA. 135 TO STA. 134		ILLINOIS FED. AID PROJECT		

FINAL SURVEY	SURVEYED	DATE
NOTE BOOK NO.	PLOTTED	
	AREAS CHECKED	

ORIGINAL SURVEY	SURVEYED	DATE
NOTE BOOK NO.	PLOTTED	
	AREAS CHECKED	

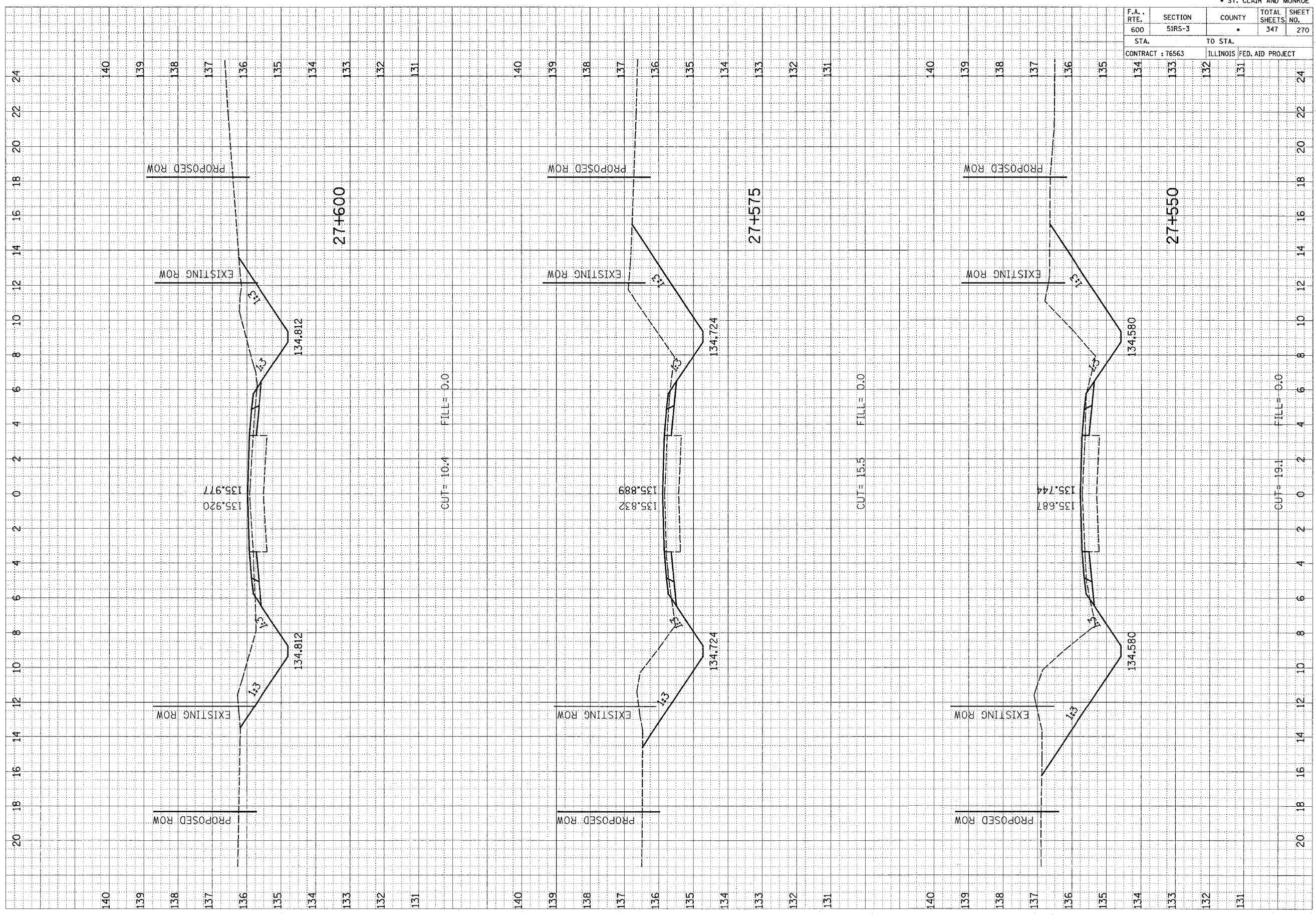


27+499.832
FE EARTH

F.A. RTE.	SECTION	COUNTY	TOTAL SHEETS	SHEET NO.
600	5IRS-3	•	347	270
STA.		TO STA.		
CONTRACT : 76563		ILLINOIS FED. AID PROJECT		

FINAL SURVEY	DATE
BY	
REVISIONS	
PLOTTED	
TEMPLATE	
AREAS	
CHECKED	
NO.	

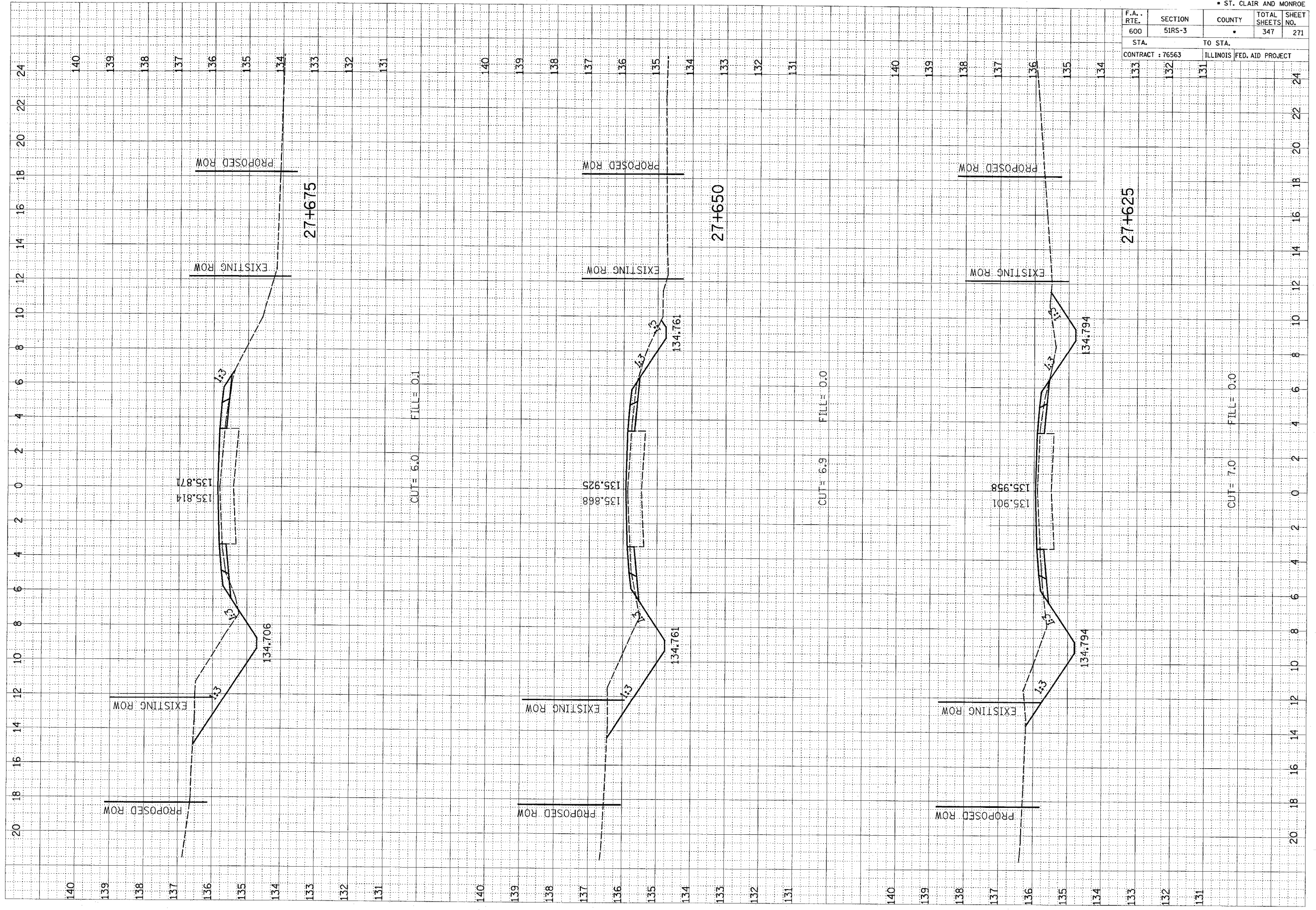
ORIGINAL SURVEY	DATE
BY	
REVISIONS	
PLOTTED	
TEMPLATE	
AREAS	
CHECKED	
NO.	



F.A. RTE.	SECTION	COUNTY	TOTAL SHEETS	SHEET NO.
600	51RS-3		347	271
STA. 133		TO STA. 131		
CONTRACT : 76563		ILLINOIS FED. AID PROJECT		

ORIGINAL SURVEY	DATE
SURVEYED	BY
PLOTTED	DATE
NOTE BOOK	NO.
AREAS CHECKED	

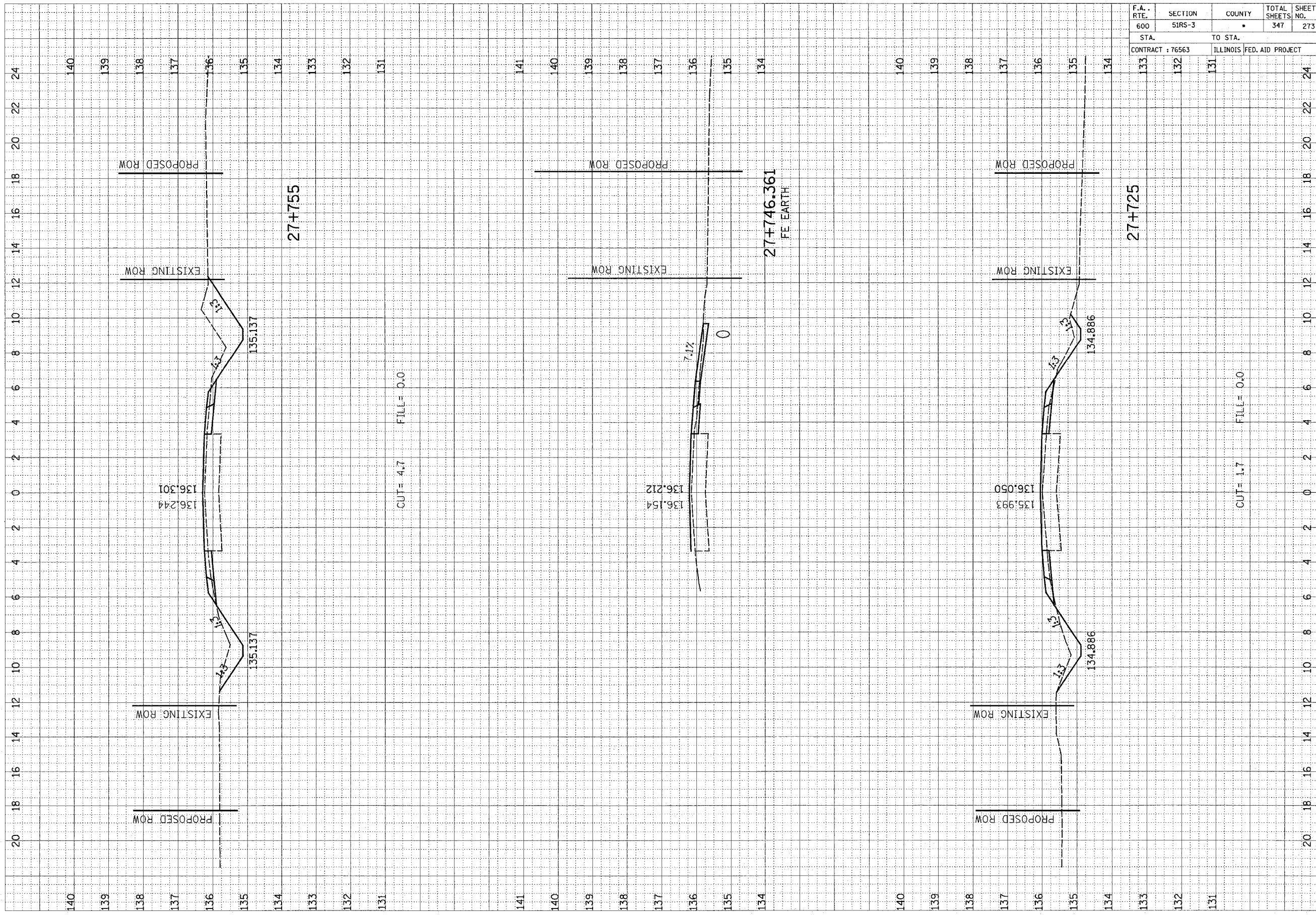
FINAL SURVEY	DATE
PLOTTED	BY
NOTE BOOK	NO.
AREAS CHECKED	



F.A. RTE.	SECTION	COUNTY	TOTAL SHEETS	SHEET NO.
600	51RS-3	•	347	273
STA.		TO STA.		
CONTRACT : 76563		ILLINOIS FED. AID PROJECT		

FINAL SURVEY	DATE
NO. 1000	
PLOTTED	BY
TEMPERATURE	
AREAS CHECKED	

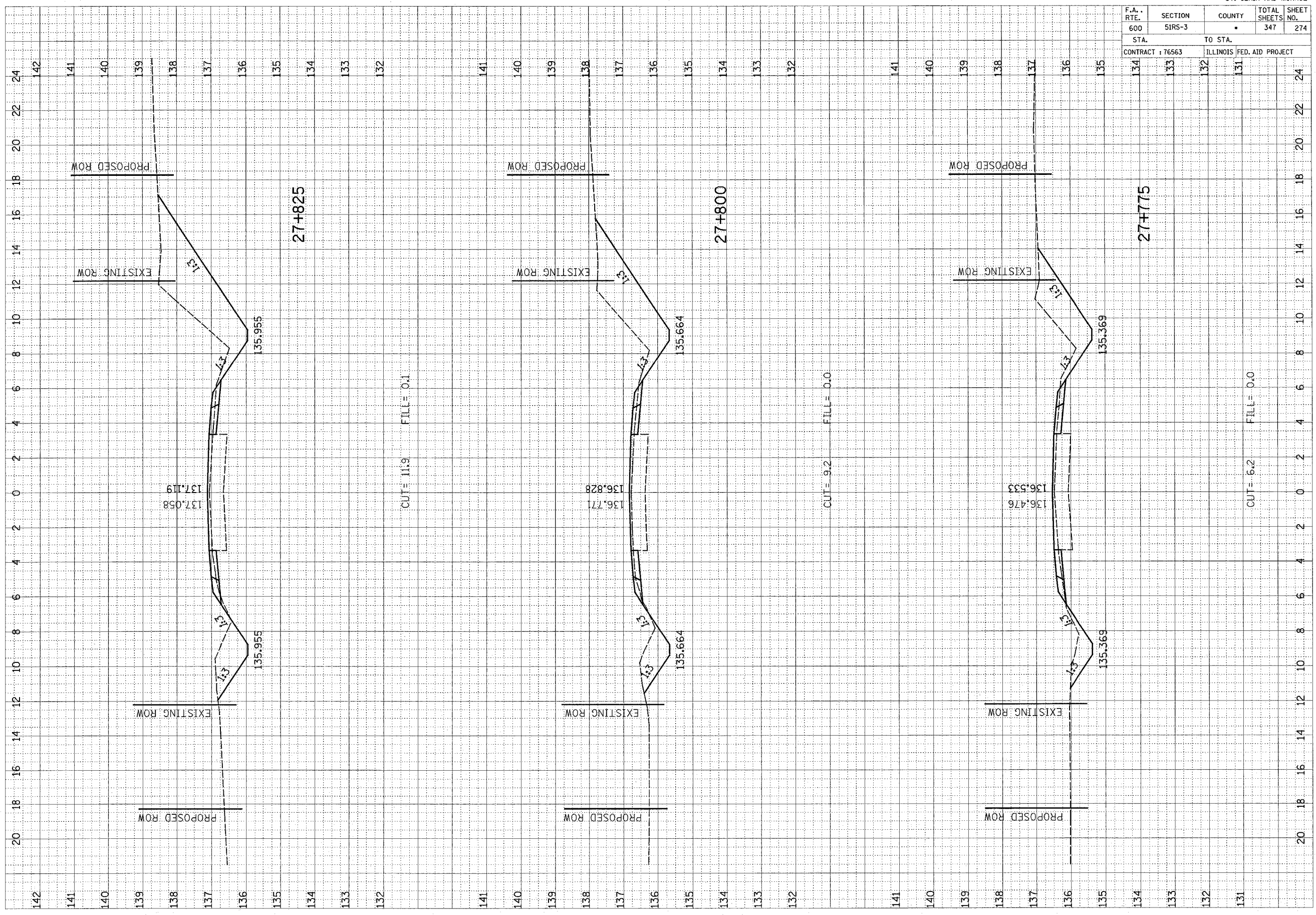
ORIGINAL SURVEY	DATE
NO. 1000	
PLOTTED	BY
TEMPERATURE	
AREAS CHECKED	



F.A. RTE.	SECTION	COUNTY	TOTAL SHEETS	SHEET NO.
600	51RS-3	•	347	274
STA. 134		TO STA. 131		
CONTRACT : 76563			ILLINOIS FED. AID PROJECT	

FINAL SURVEY	DATE
SURVEY	BY
NOTE BOOK	
PLOTTED	
TEMPLATE	
AREAS	
CHECKED	

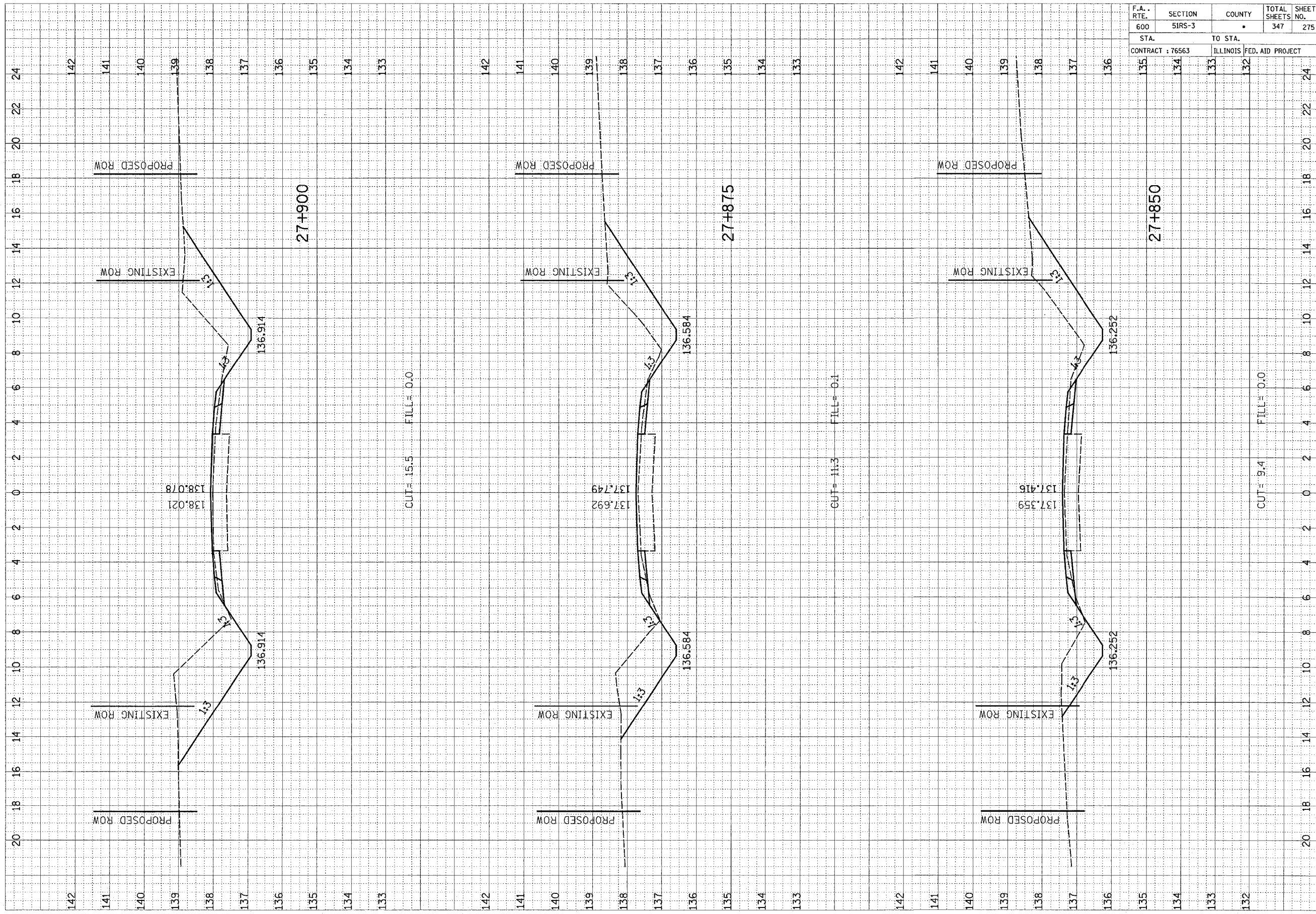
ORIGINAL SURVEY	DATE
SURVEY	BY
NOTE BOOK	
PLOTTED	
TEMPLATE	
AREAS	
CHECKED	



F.A. - RTE.	SECTION	COUNTY	TOTAL SHEETS	SHEET NO.
600	5IRS-3	•	347	275
STA. 135		TO STA. 132		
CONTRACT : 76563		ILLINOIS FED. AID PROJECT		

FINAL SURVEY NO.	DATE
REVIEWED	BY
PLOTTED	
TEMPLATE	
AREAS CHECKED	

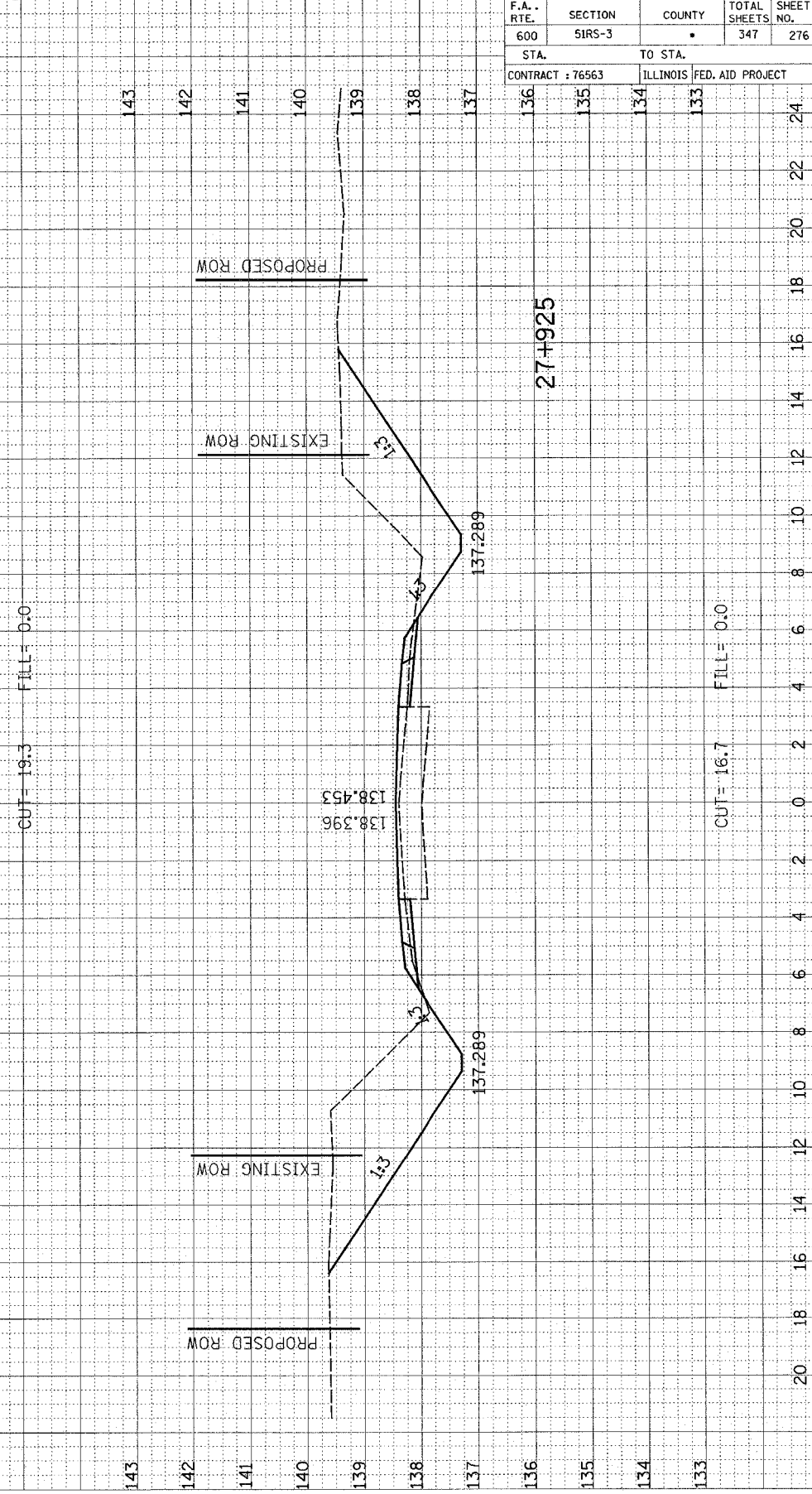
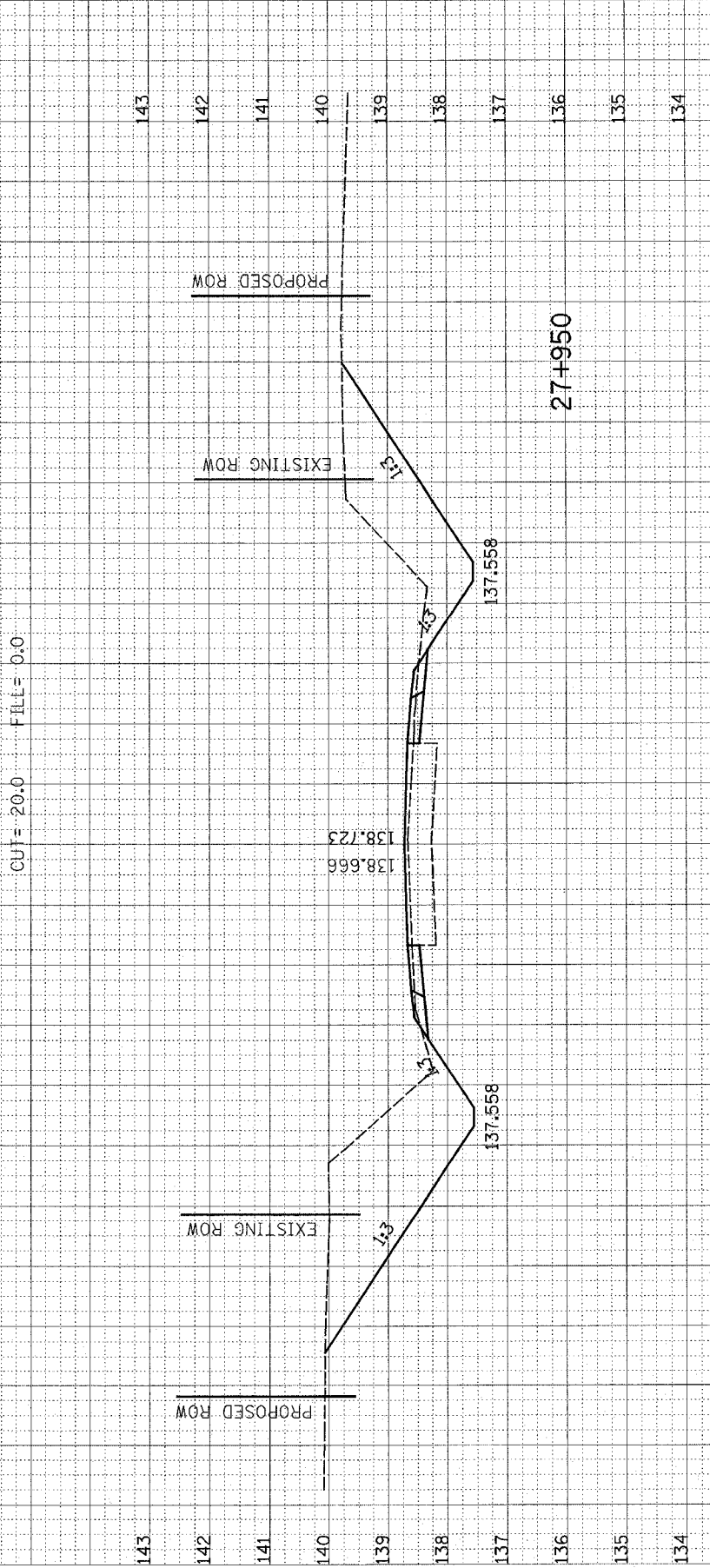
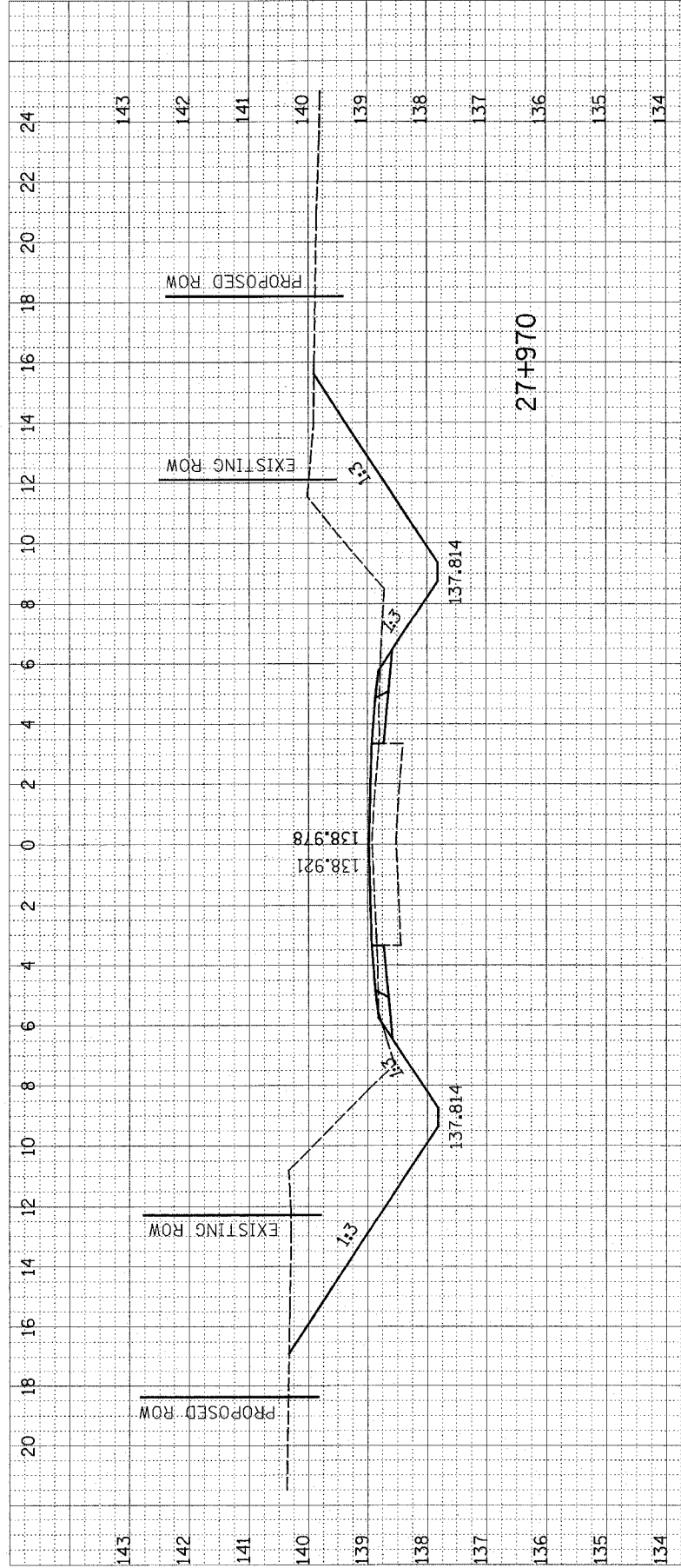
ORIGINAL SURVEY NO.	DATE
REVIEWED	BY
PLOTTED	
TEMPLATE	
AREAS CHECKED	



F.A. RTE.	SECTION	COUNTY	TOTAL SHEETS	SHEET NO.
600	SIRS-3	•	347	276
STA. 136		TO STA. 133		
CONTRACT : 76563		ILLINOIS FED. AID PROJECT		

FINAL SURVEY PLOTTED BY _____ DATE _____
 NOTE BOOK NO. _____
 AREAS CHECKED _____

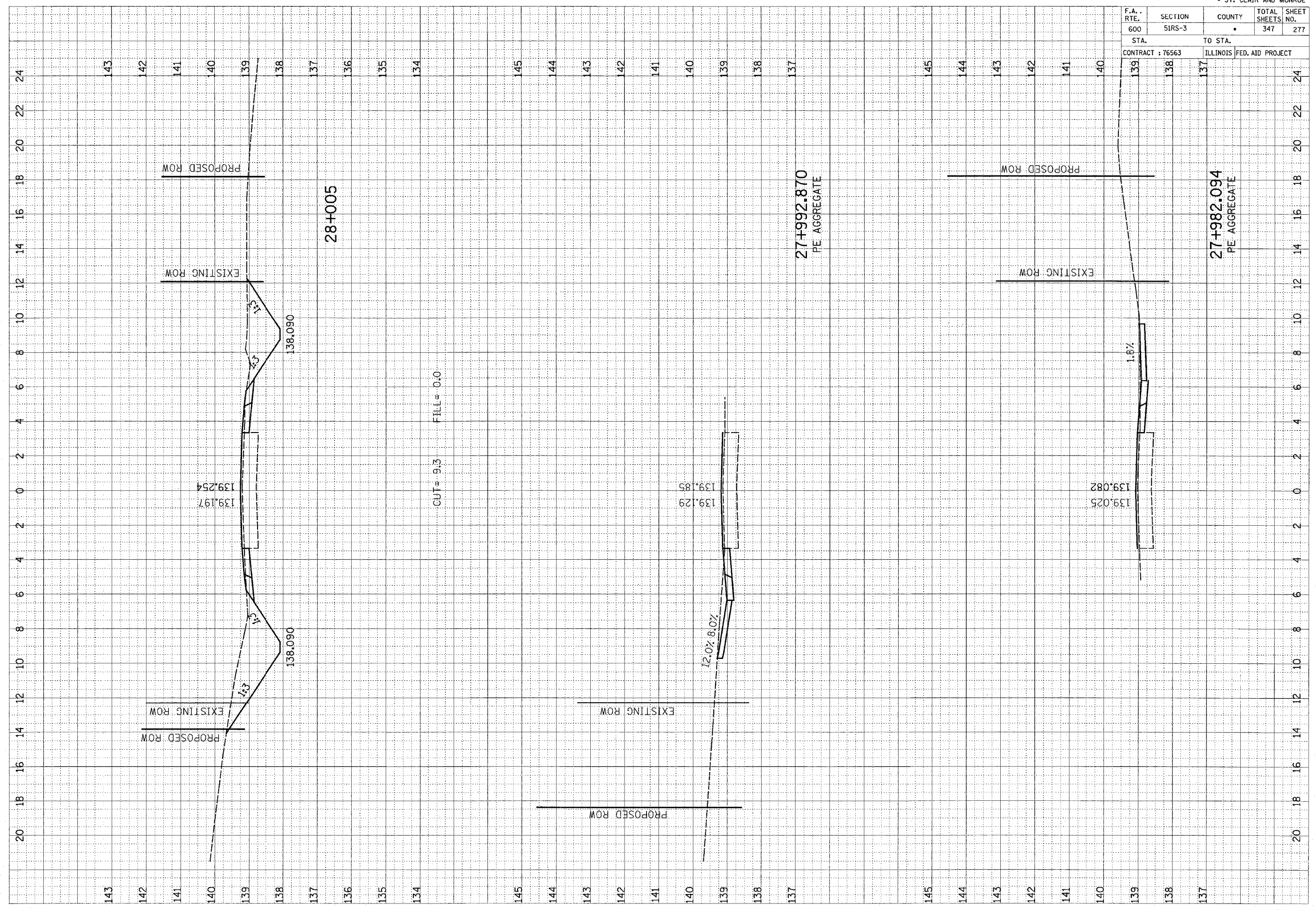
ORIGINAL SURVEY PLOTTED BY _____ DATE _____
 NOTE BOOK NO. _____
 AREAS CHECKED _____



F.A. RTE.	SECTION	COUNTY	TOTAL SHEETS	SHEET NO.
600	SIRS-3	•	347	277

STA.	TO STA.
139	137

CONTRACT : 76563	ILLINOIS FED. AID PROJECT
------------------	---------------------------



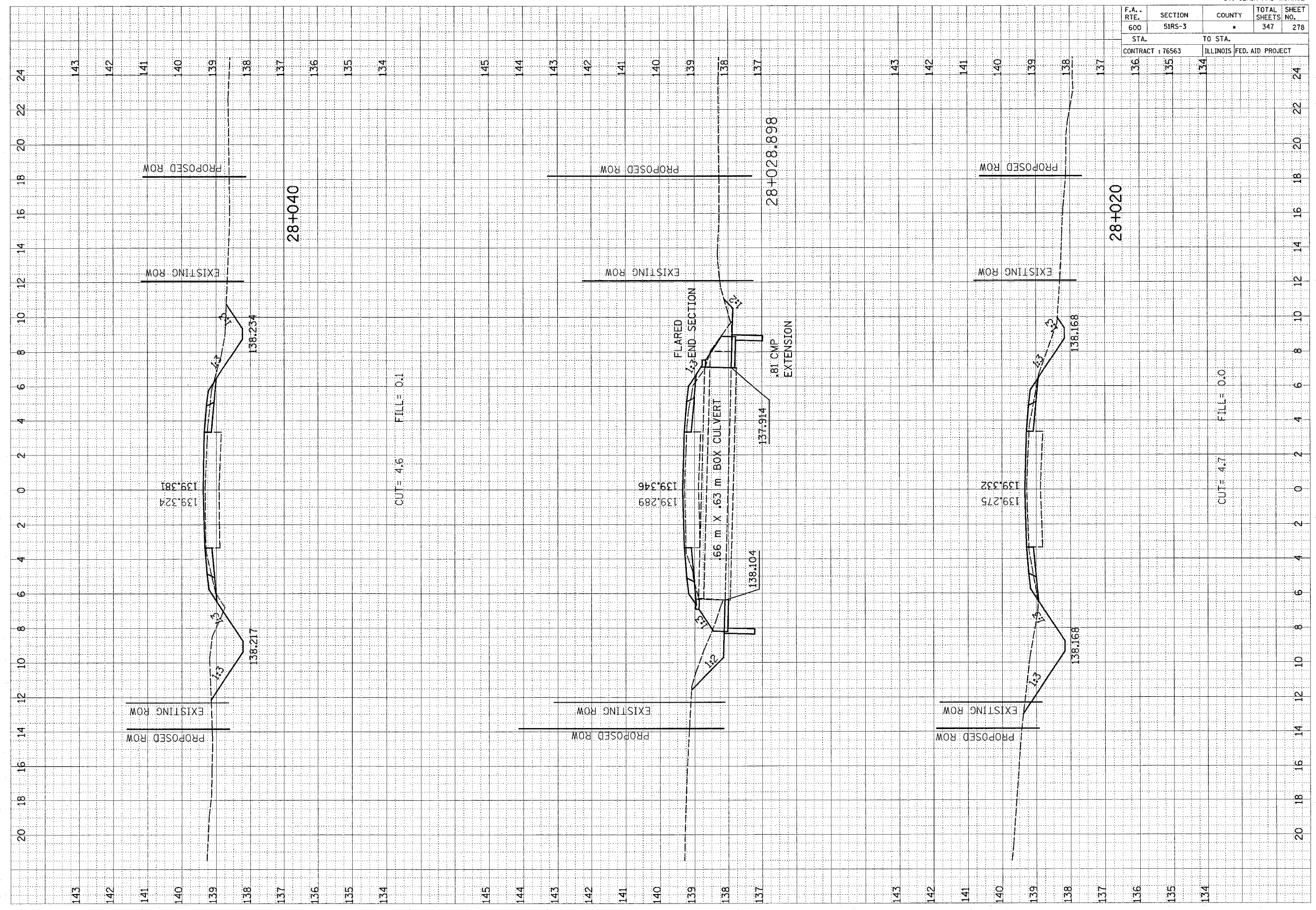
FINAL SURVEY	SURVEYED	BY	DATE
NOTE BOOK NO.	PLOTTED		
	AREAS		
	CHECKED		

ORIGINAL SURVEY	SURVEYED	BY	DATE
NOTE BOOK NO.	PLOTTED		
	AREAS		
	CHECKED		

F.A. RTE.	SECTION	COUNTY	TOTAL SHEETS	SHEET NO.
600	51RS-3		347	278
STA. 136		TO STA. 134		
CONTRACT : 76563			ILLINOIS FED. AID PROJECT	

FINAL SURVEY	DATE
BY	
SKETCHED	DATE
BY	
PLOTTED	DATE
BY	
NOTE BOOK	NO.
AREAS CHECKED	

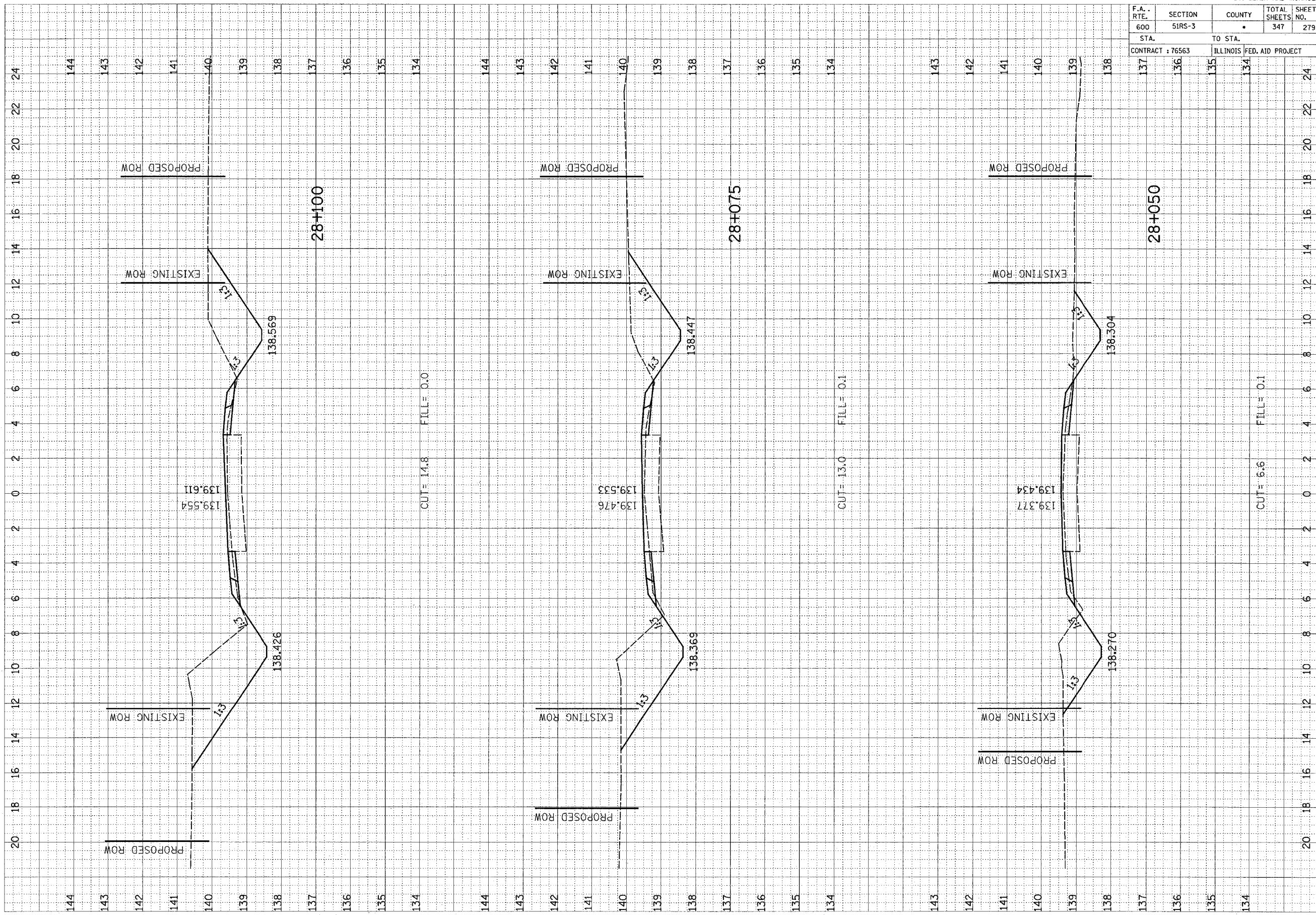
ORIGINAL SURVEY	DATE
BY	
SKETCHED	DATE
BY	
PLOTTED	DATE
BY	
NOTE BOOK	NO.
AREAS CHECKED	



F.A. RTE.	SECTION	COUNTY	TOTAL SHEETS	SHEET NO.
600	5IRS-3	*	347	279
STA. 137		TO STA. 136		
CONTRACT # 76563		ILLINOIS FED. AID PROJECT		

FINAL SURVEY NO.	DATE
SUBMITTED	BY
PLOTTED	
TEMPLATE	
AREAS CHECKED	

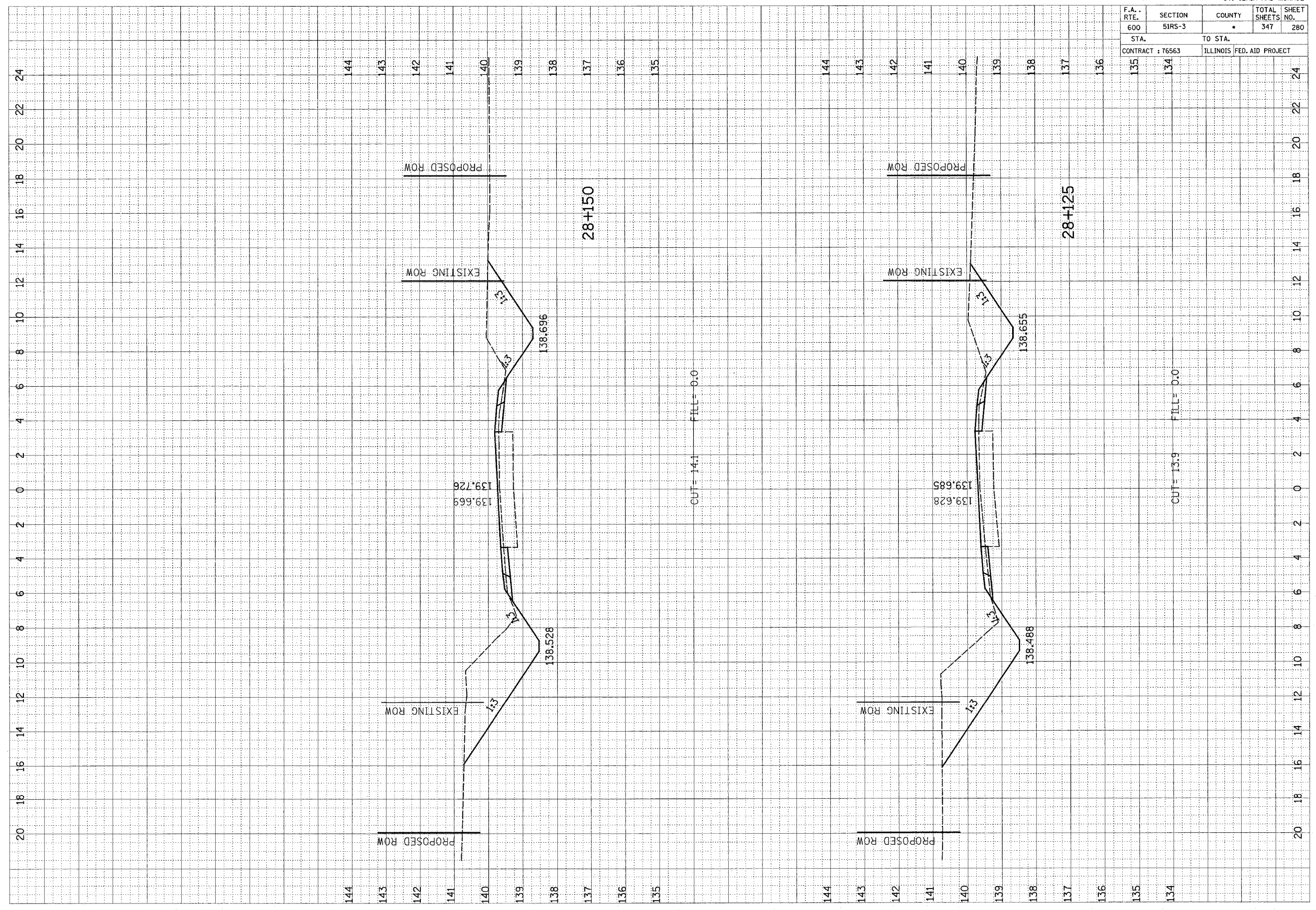
ORIGINAL SURVEY NO.	DATE
SUBMITTED	BY
PLOTTED	
TEMPLATE	
AREAS CHECKED	



F.A. RTE.	SECTION	COUNTY	TOTAL SHEETS	SHEET NO.
600	51RS-3	•	347	280
STA. 135		TO STA. 134		
CONTRACT : 76563			ILLINOIS FED. AID PROJECT	

FINAL SURVEY	SURVEYED	BY	DATE
NOTE BOOK NO.	PLOTTED		
	DATE		
	AREAS CHECKED		

ORIGINAL SURVEY	SURVEYED	BY	DATE
NOTE BOOK NO.	PLOTTED		
	DATE		
	AREAS CHECKED		

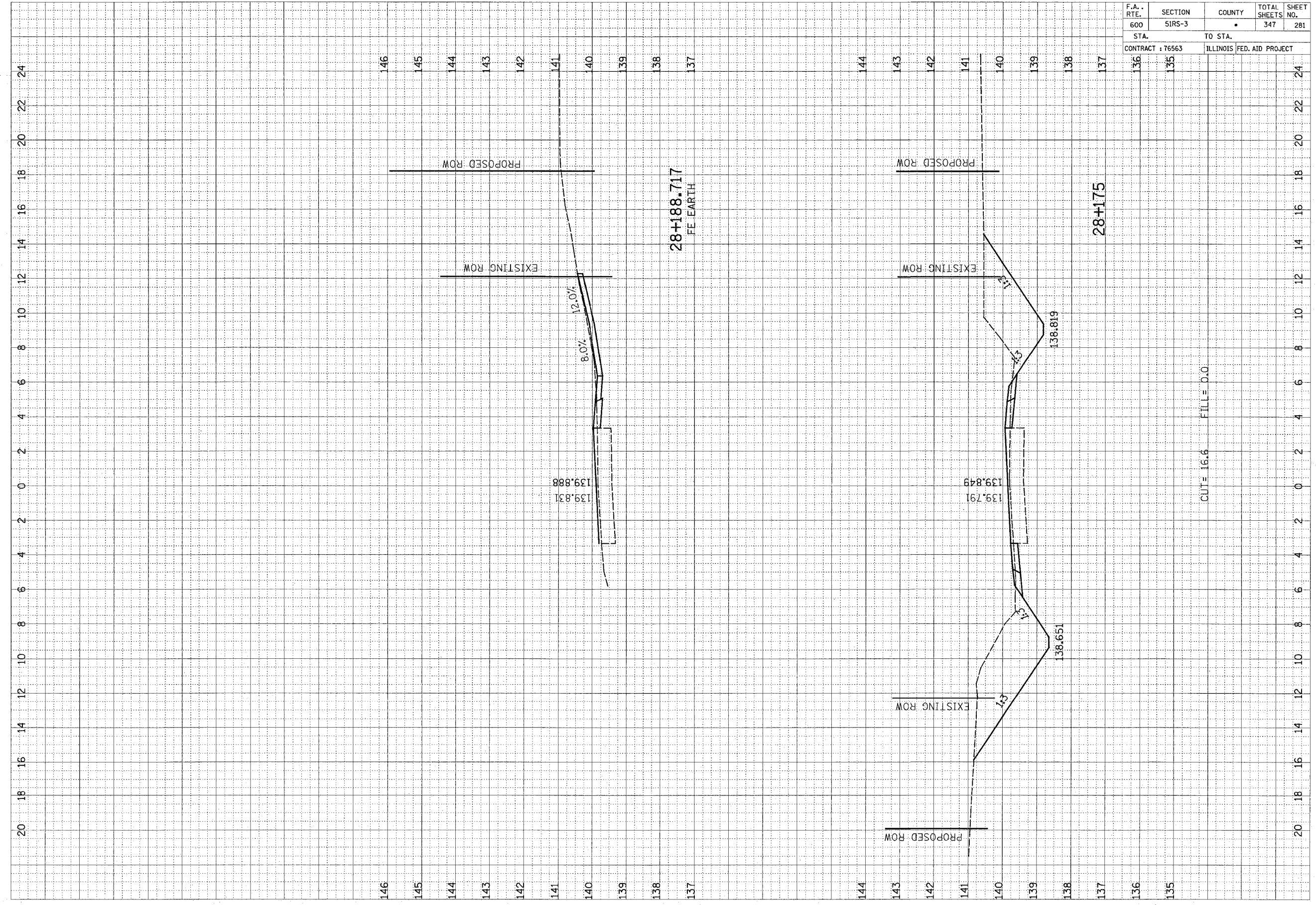


STATION	ELEVATION	TYPE
20	144	EXISTING ROW
20	143	EXISTING ROW
20	142	EXISTING ROW
20	141	EXISTING ROW
20	140	EXISTING ROW
20	139	EXISTING ROW
20	138	EXISTING ROW
20	137	EXISTING ROW
20	136	EXISTING ROW
20	135	EXISTING ROW
20	134	EXISTING ROW
22	144	EXISTING ROW
22	143	EXISTING ROW
22	142	EXISTING ROW
22	141	EXISTING ROW
22	140	EXISTING ROW
22	139	EXISTING ROW
22	138	EXISTING ROW
22	137	EXISTING ROW
22	136	EXISTING ROW
22	135	EXISTING ROW
22	134	EXISTING ROW

F.A. RTE.	SECTION	COUNTY	TOTAL SHEETS	SHEET NO.
600	51RS-3	•	347	281
STA.		TO STA.		
CONTRACT : 76563		ILLINOIS FED. AID PROJECT		

FINAL SURVEY NOTE BOOK NO.	DATE
BURNED PLOTTED TEMPLATE AREAS CHECKED	BY

ORIGINAL SURVEY NOTE BOOK NO.	DATE
BURNED PLOTTED TEMPLATE AREAS CHECKED	BY



146
145
144
143
142
141
140
139
138
137

146
145
144
143
142
141
140
139
138
137

136
135

136
135

28+188.717
FE EARTH

28+175

CUT = 16.6 FILL = 0.0

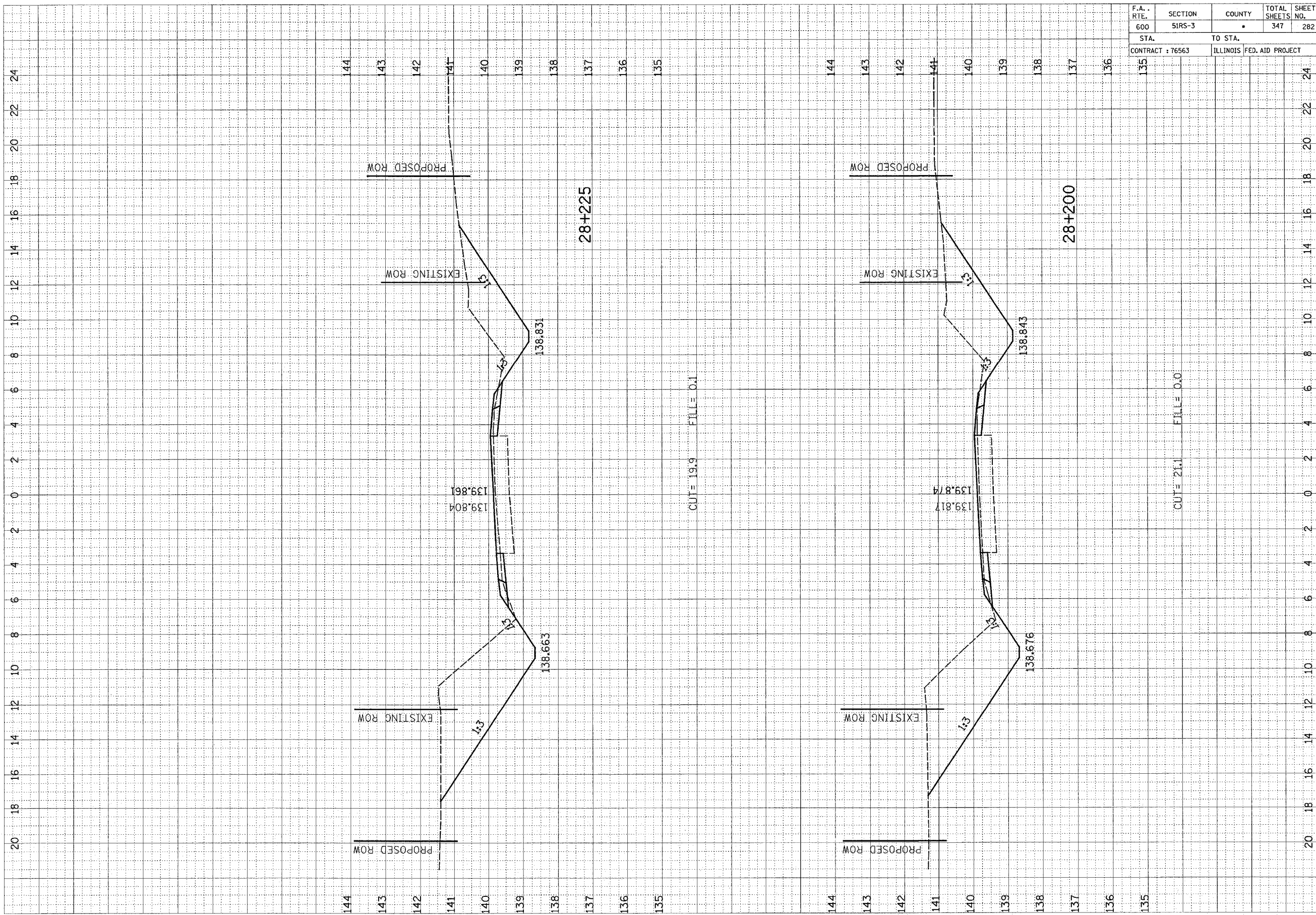
F.A. RTE.	SECTION	COUNTY	TOTAL SHEETS	SHEET NO.
600	51RS-3	•	347	282

STA.	TO STA.	ILLINOIS	FED. AID PROJECT
135	144		

CONTRACT : 76563

FINAL SURVEY	DATE
BY	
NO. OF	
AREAS CHECKED	

ORIGINAL SURVEY	DATE
BY	
NO. OF	
AREAS CHECKED	



144 143 142 141 140 139 138 137 136 135

20 18 16 14 12 10 8 6 4 2 0 2 4 6 8 10 12 14 16 18 20 22 24

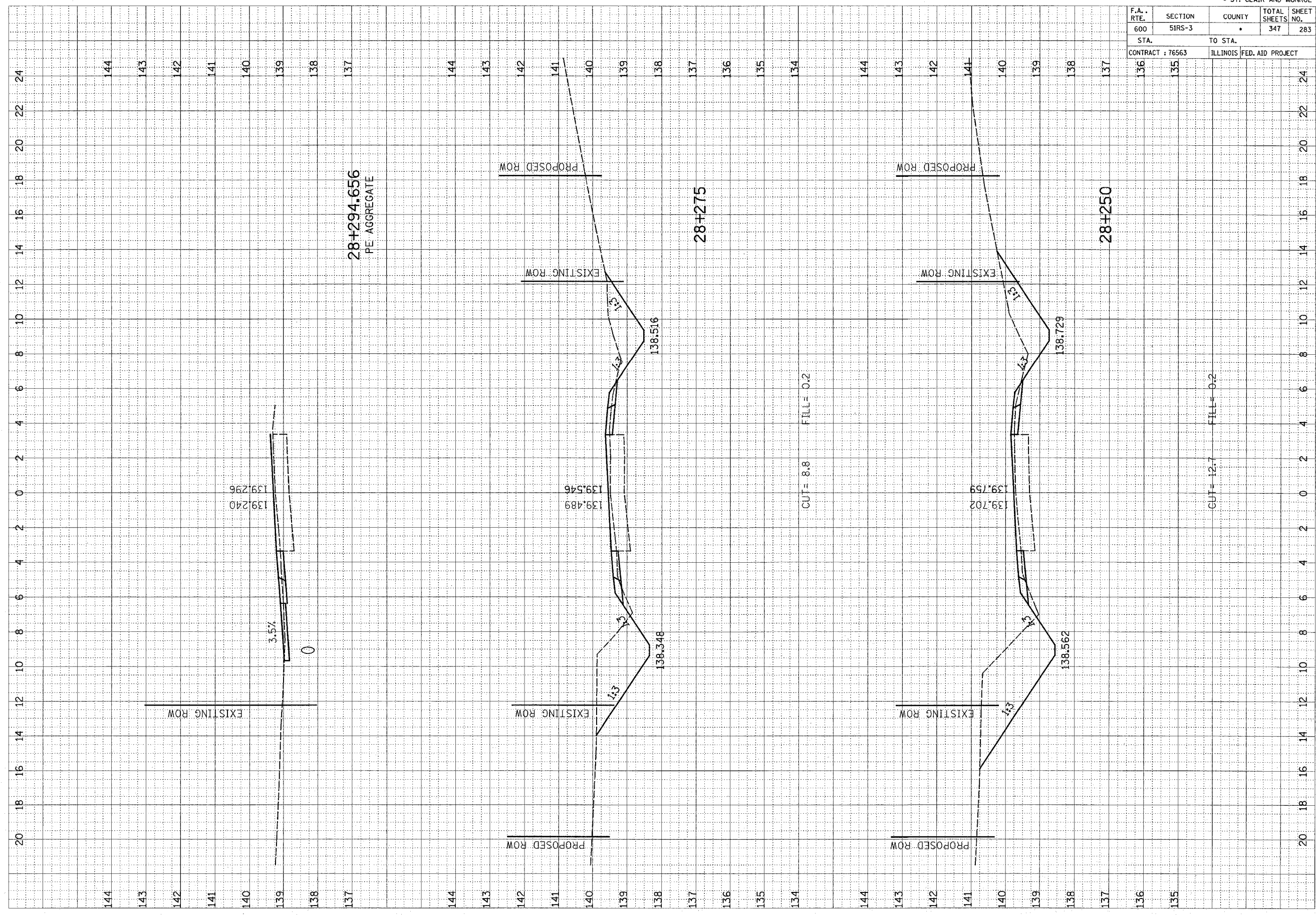
144 143 142 141 140 139 138 137 136 135

20 18 16 14 12 10 8 6 4 2 0 2 4 6 8 10 12 14 16 18 20 22 24

F.A. RTE.	SECTION	COUNTY	TOTAL SHEETS	SHEET NO.
600	5IRS-3	*	347	283
STA. 136		TO STA. 135		
CONTRACT : 76563 ILLINOIS FED. AID PROJECT				

FINAL SURVEY	SURVEYED	BY	DATE
NOTE BOOK	FIELD		
	AREAS		
	CHECKED		

ORIGINAL SURVEY	SURVEYED	BY	DATE
NOTE BOOK	FIELD		
	AREAS		
	CHECKED		



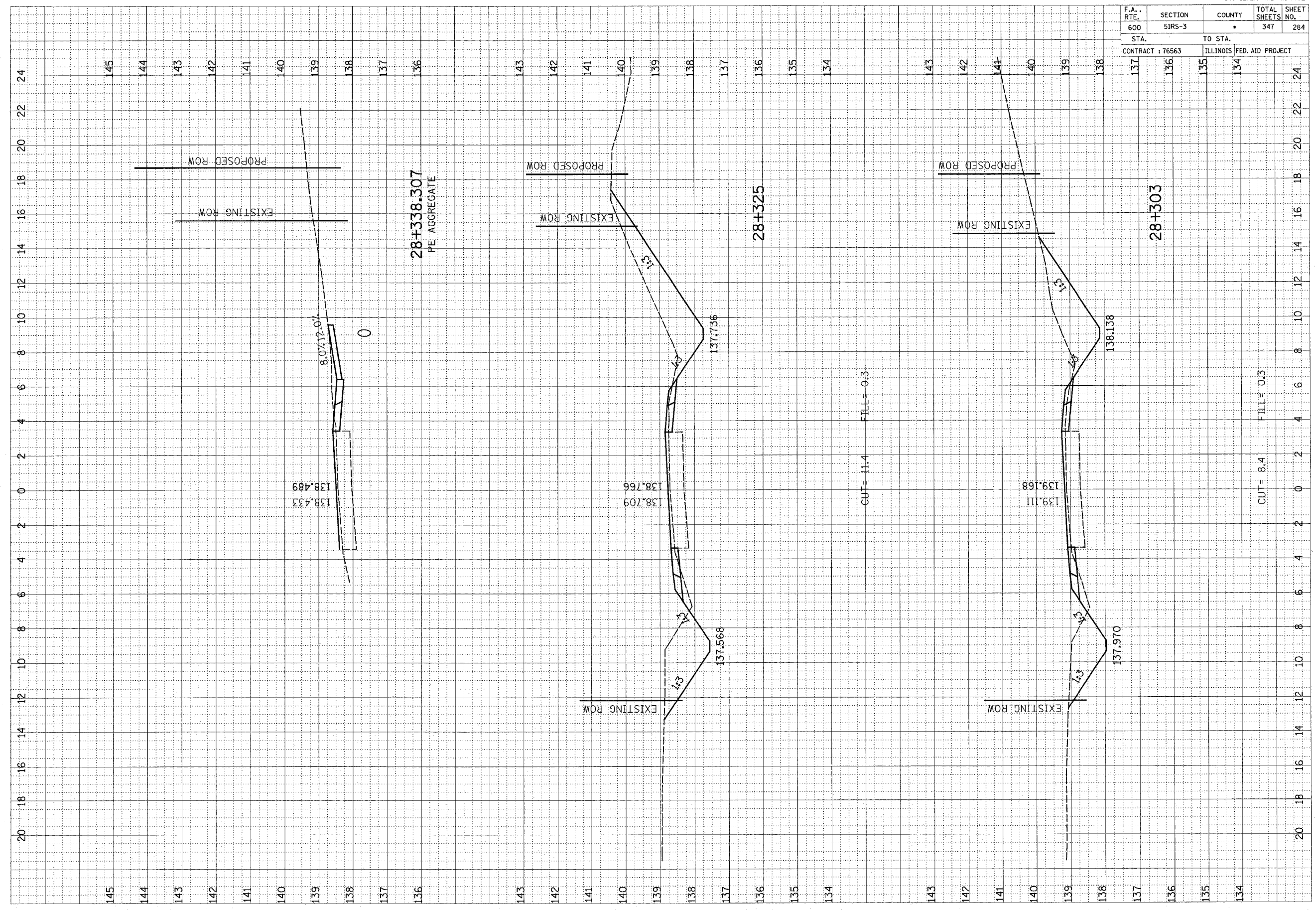
144
143
142
141
140
139
138
137
144
143
142
141
140
139
138
137
136
135
134
144
143
142
141
140
139
138
137
136
135

20 18 16 14 12 10 8 6 4 2 0 2 4 6 8 10 12 14 16 18 20 22 24

F.A. RTE.	SECTION	COUNTY	TOTAL SHEETS	SHEET NO.
600	51RS-3	•	347	284
STA. 137		TO STA. 134		
CONTRACT : 76563		ILLINOIS FED. AID PROJECT		

ORIGINAL SURVEY NOTE BOOK NO.	DATE
BY	
APPROVED SURVEY PLOTTED TEMPLATE AREAS CHECKED	
FINAL SURVEY NOTE BOOK NO.	DATE
BY	
APPROVED SURVEY PLOTTED TEMPLATE AREAS CHECKED	

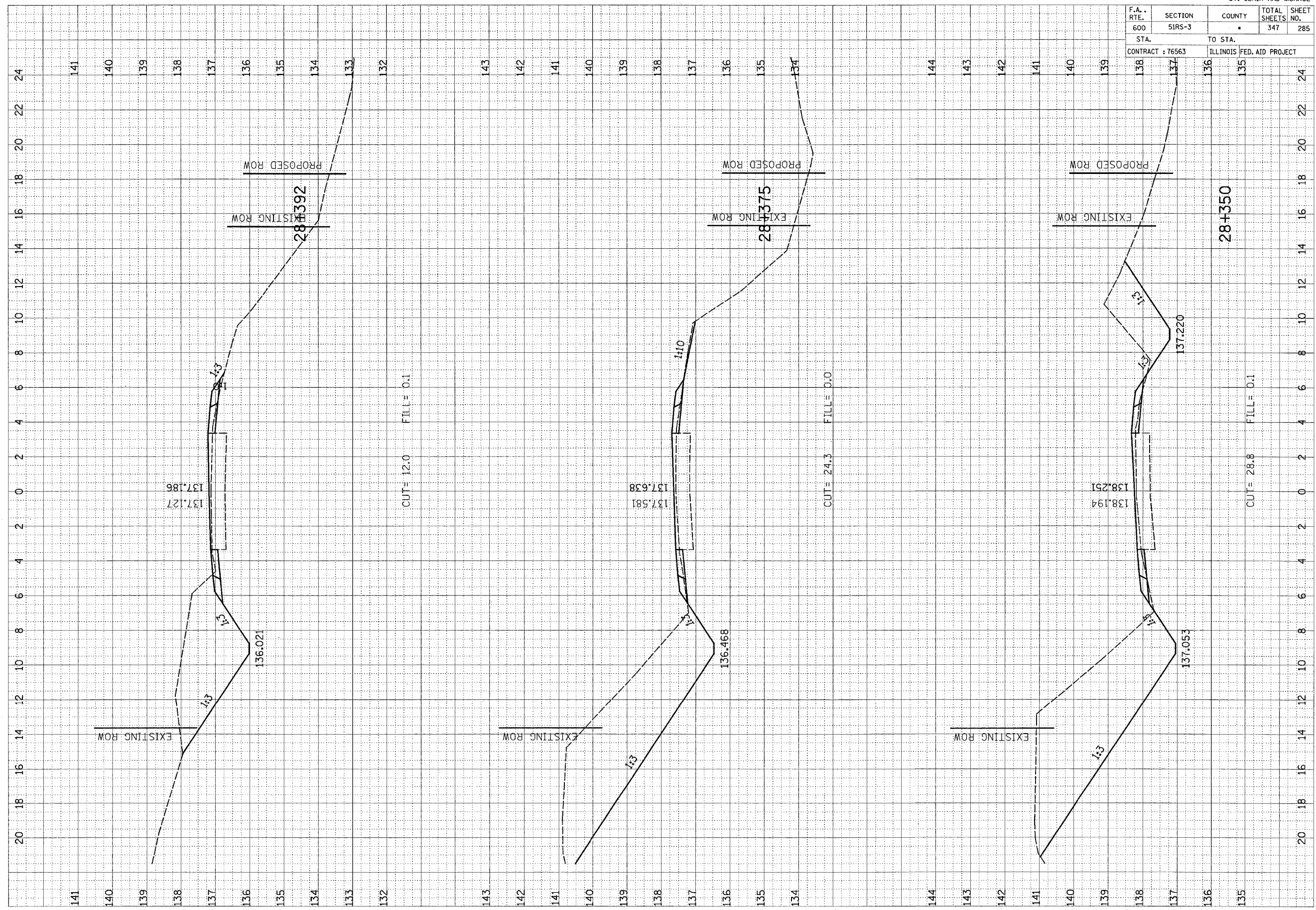
ORIGINAL SURVEY NOTE BOOK NO.	DATE
BY	
APPROVED SURVEY PLOTTED TEMPLATE AREAS CHECKED	
FINAL SURVEY NOTE BOOK NO.	DATE
BY	
APPROVED SURVEY PLOTTED TEMPLATE AREAS CHECKED	



F.A. RTE.	SECTION	COUNTY	TOTAL SHEETS NO.	SHEET NO.
600	51RS-3		347	285
STA.		TO STA.		
CONTRACT : 76563		ILLINOIS FED. AID PROJECT		

FINAL SURVEY	SURVEYED	DATE
NOTE BOOK	PLOTTED	
	AREAS	
	CHECKED	

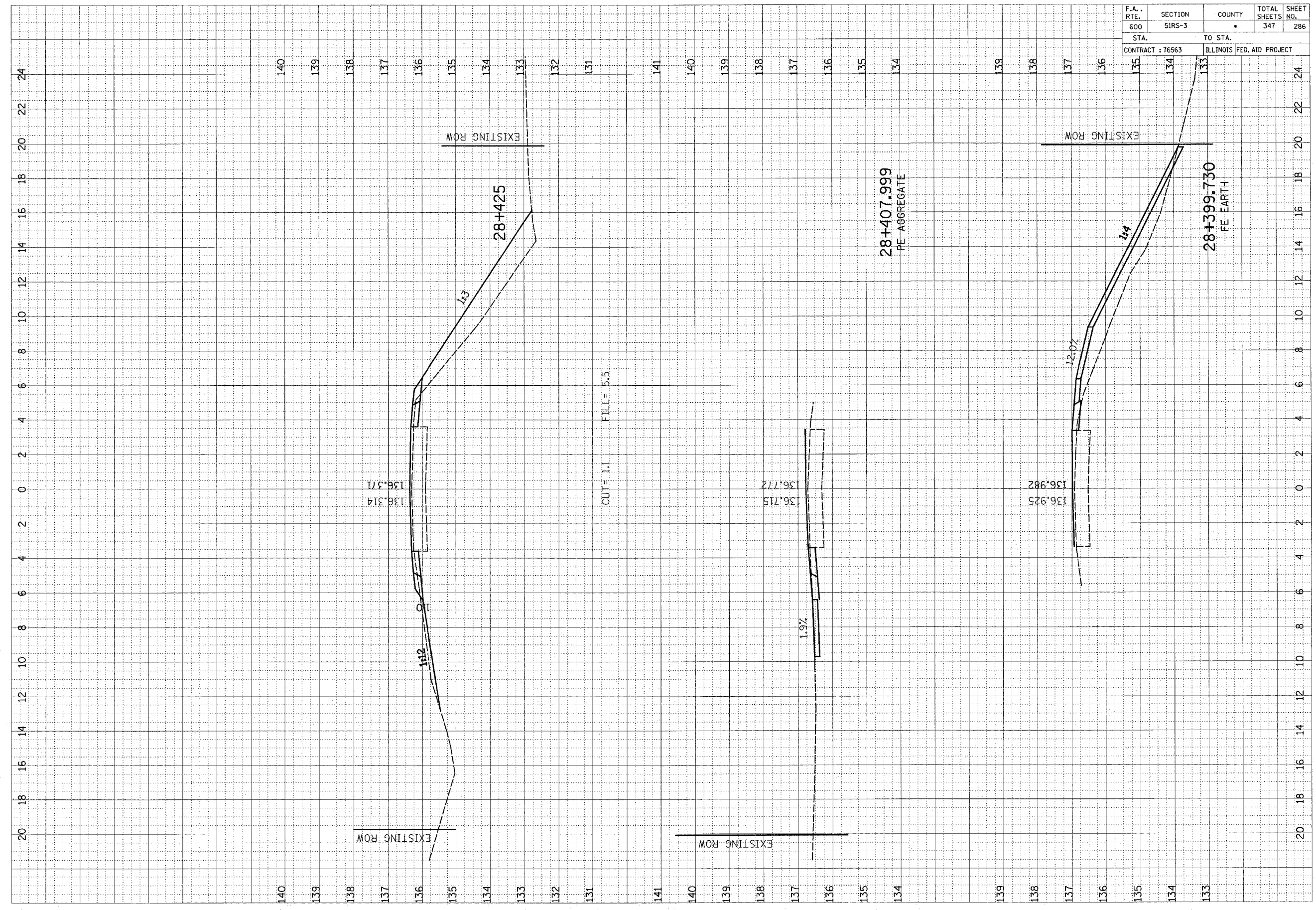
ORIGINAL SURVEY	SURVEYED	DATE
NOTE BOOK	PLOTTED	
	AREAS	
	CHECKED	



F.A. RTE.	SECTION	COUNTY	TOTAL SHEETS	SHEET NO.
600	51RS-3	•	347	286
STA. 135		TO STA. 133		
CONTRACT : 76563 ILLINOIS FED. AID PROJECT				

FINAL SURVEY NOTE BOOK NO.	SUBMITTED BY	DATE

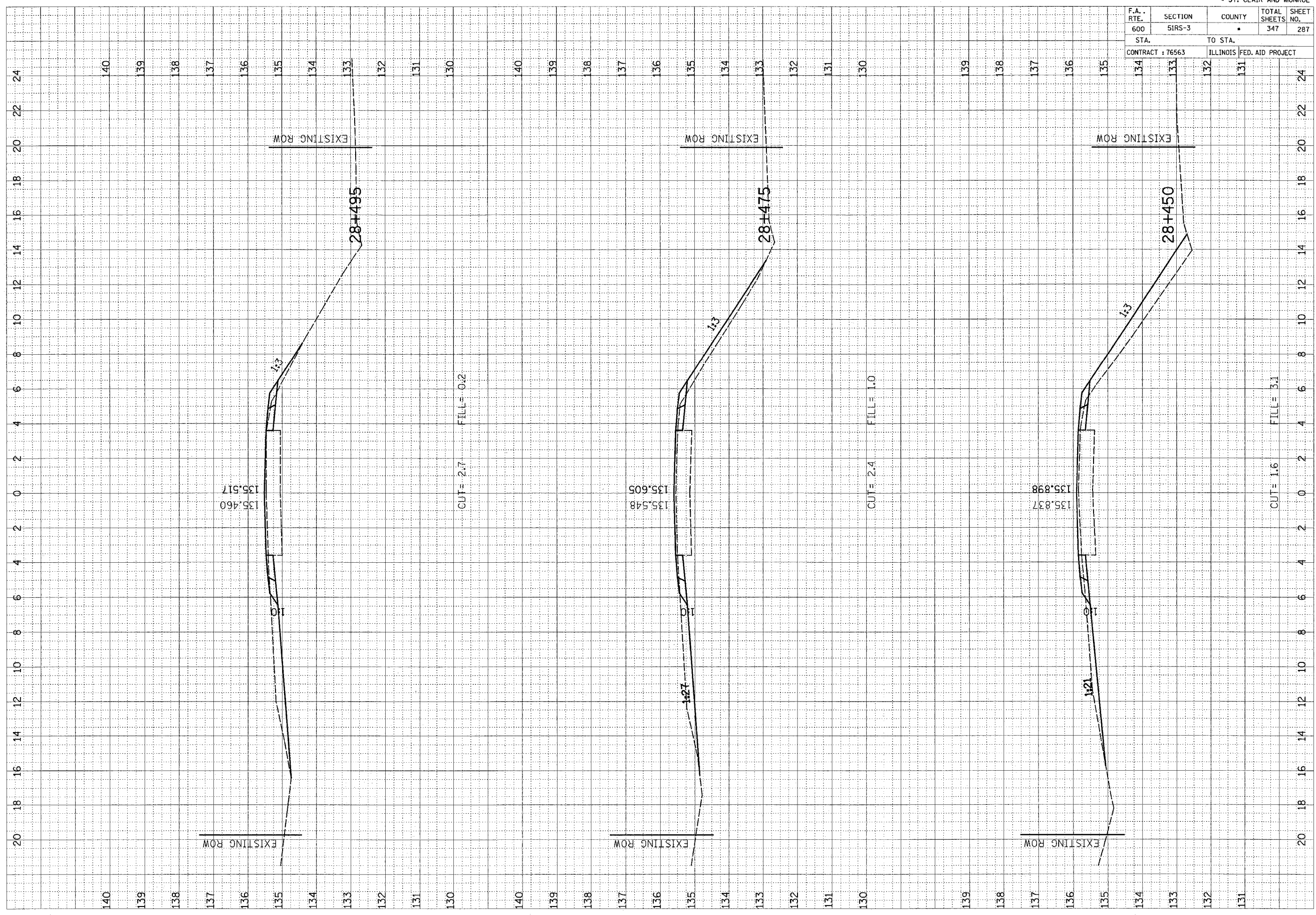
ORIGINAL SURVEY NOTE BOOK NO.	BY	DATE



F.A. RTE.	SECTION	COUNTY	TOTAL SHEETS NO.	SHEET NO.
600	51RS-3	•	347	287
STA. 134		TO STA. 133		
CONTRACT : 76563		ILLINOIS FED. AID PROJECT		

FINAL SURVEY	DATE
BY	
NO.	
AREAS CHECKED	
AREAS CHECKED	

ORIGINAL SURVEY	DATE
BY	
NO.	
AREAS CHECKED	
AREAS CHECKED	



CUT= 1.6 FILL= 3:1

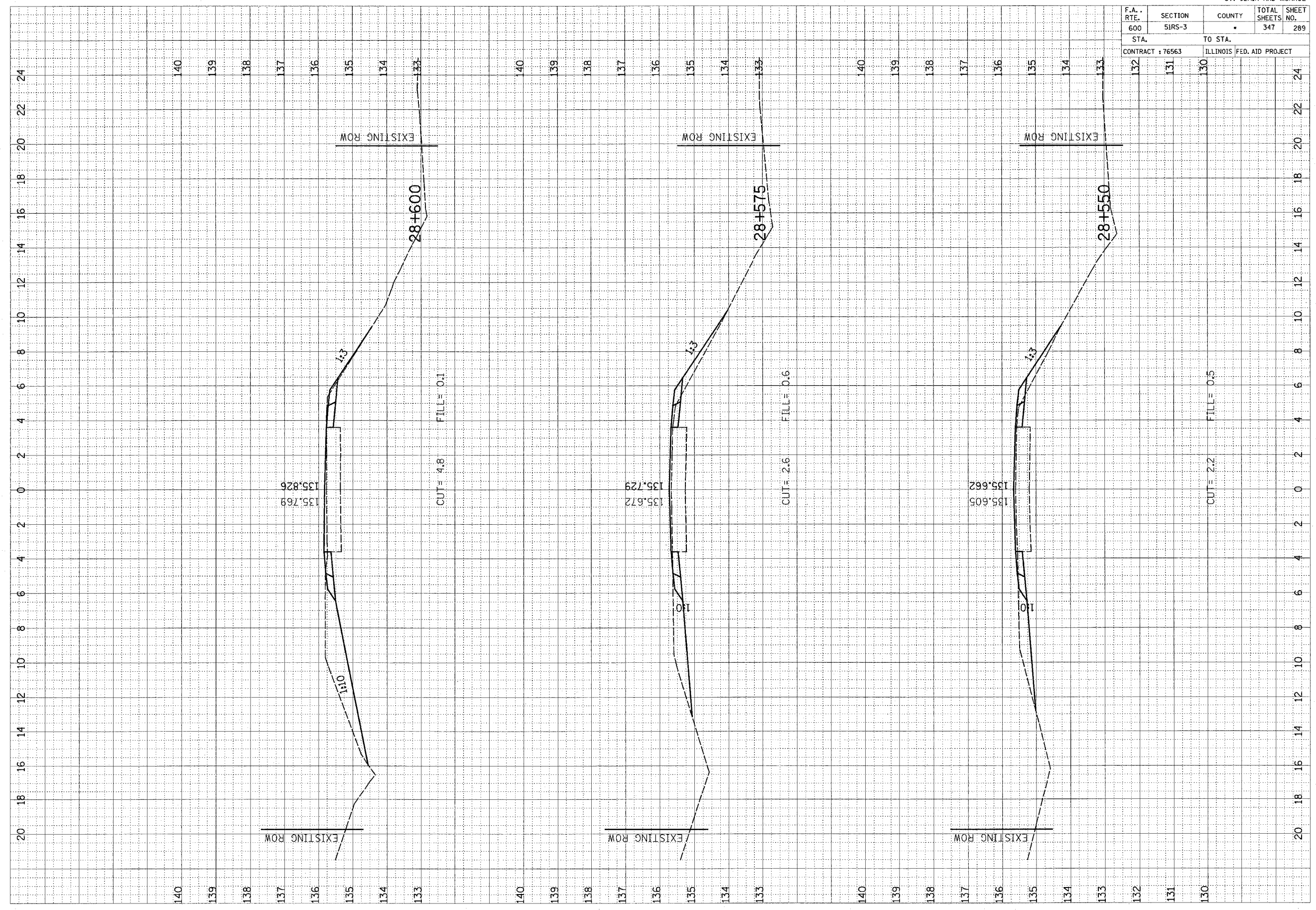
CUT= 2.4 FILL= 1:0

CUT= 2.7 FILL= 0.2

F.A. RTE.	SECTION	COUNTY	TOTAL SHEETS	SHEET NO.
600	51RS-3	•	347	289
STA. 132		TO STA. 130		
CONTRACT : 76563			ILLINOIS FED. AID PROJECT	

FINAL SURVEY NO.	SUBMITTED	DATE
NOTE BOOK NO.	PLOTTED	BY
	REPLATE	
	AREAS CHECKED	

ORIGINAL SURVEY NO.	SUBMITTED	DATE
NOTE BOOK NO.	PLOTTED	BY
	REPLATE	
	AREAS CHECKED	



F.A. RTE.	SECTION	COUNTY	TOTAL SHEETS NO.	SHEET NO.
600	51RS-3		347	290
STA. 135		TO STA. 133		
CONTRACT : 76563		ILLINOIS FED. AID PROJECT		

FINAL SURVEY NOTE BOOK NO. _____

DATE _____

BY _____

APPROVED BY _____

DATE _____

AREAS CHECKED _____

ORIGINAL SURVEY NOTE BOOK NO. _____

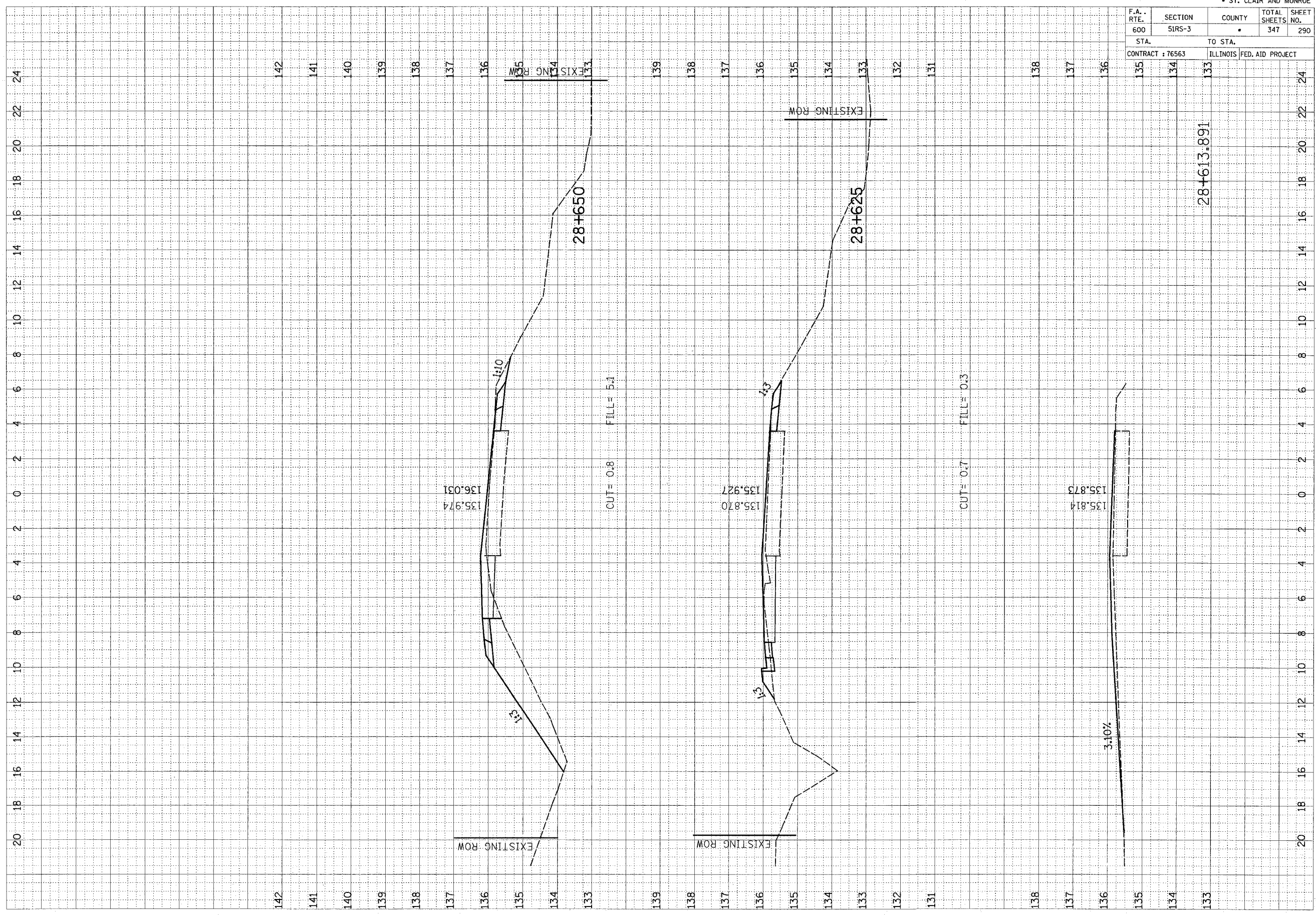
DATE _____

BY _____

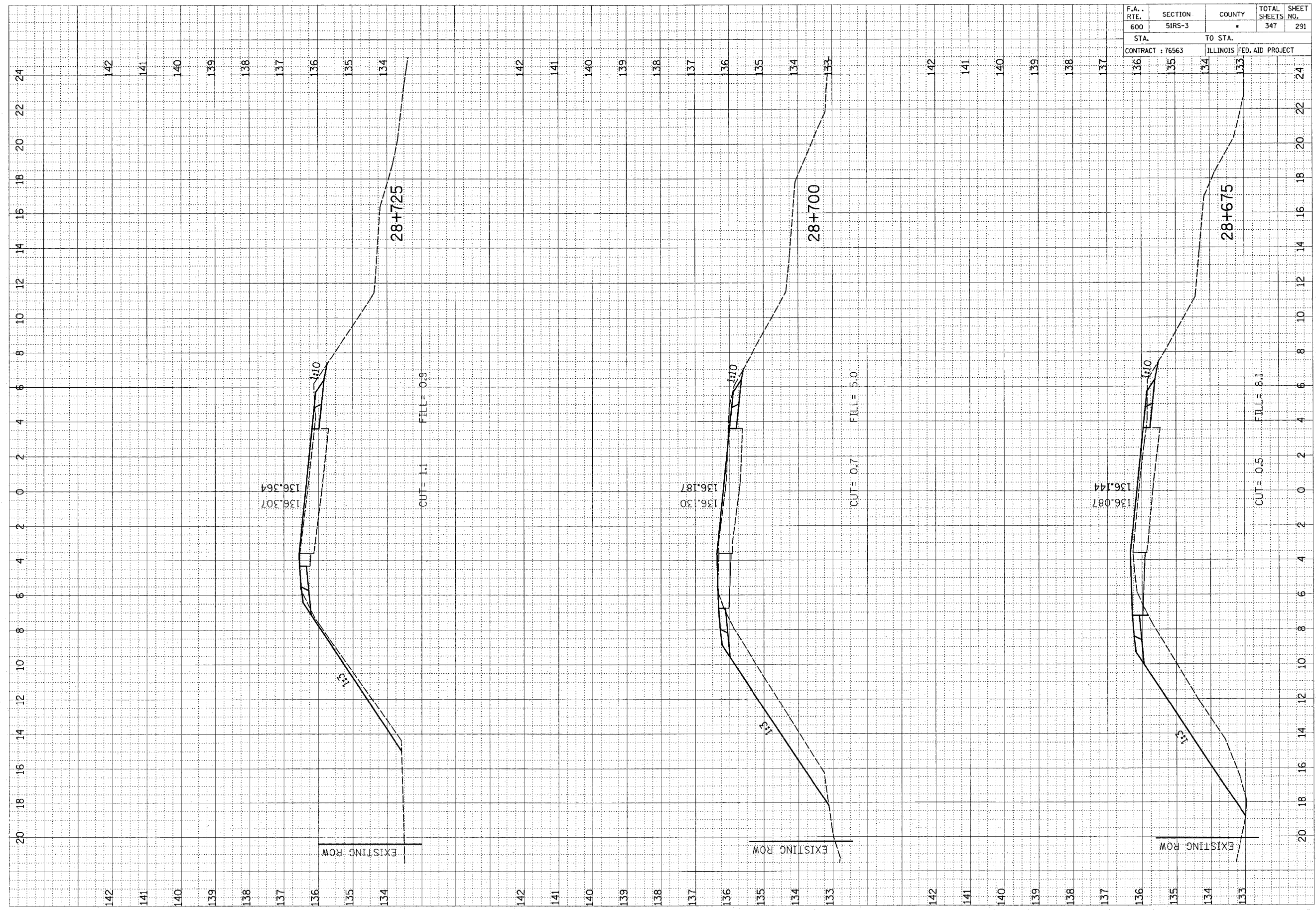
APPROVED BY _____

DATE _____

AREAS CHECKED _____



F.A. RTE.	SECTION	COUNTY	TOTAL SHEETS	SHEET NO.
600	5IRS-3	•	347	291
STA. 136		TO STA. 133		
CONTRACT : 76563		ILLINOIS FED. AID PROJECT		



FINAL SURVEY	SURVEYED	BY	DATE
NOTE BOOK NO.	PLOTTED		
	AREAS CHECKED		

ORIGINAL SURVEY	SURVEYED	BY	DATE
NOTE BOOK NO.	PLOTTED		
	AREAS CHECKED		

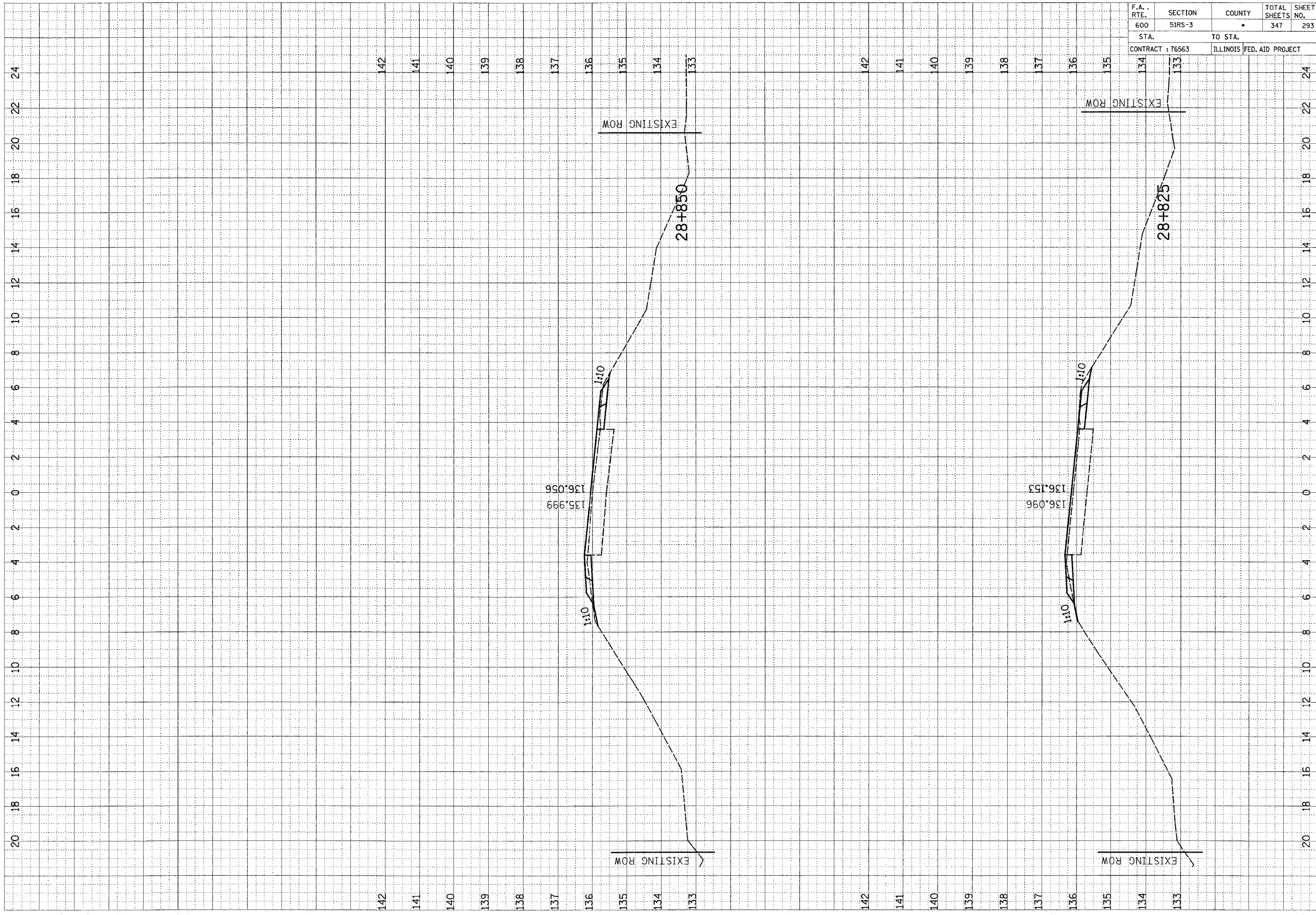
F.A. RTE.	SECTION	COUNTY	TOTAL SHEETS	SHEET NO.
600	51RS-3	•	347	292
STA.		TO STA.		
CONTRACT # 76563		ILLINOIS FED. AID PROJECT		

FINAL SURVEY NOTE BOOK NO.	DATE
REWORKED PLOTTED TEMPLATE AREAS CHECKED	BY

ORIGINAL SURVEY NOTE BOOK NO.	DATE
REWORKED PLOTTED TEMPLATE AREAS CHECKED	BY



F.A. RTE.	SECTION	COUNTY	TOTAL SHEETS NO.	SHEET NO.
600	5IRS-3	*	347	293
STA.		TO STA.		
CONTRACT : 76563		ILLINOIS FED. AID PROJECT		



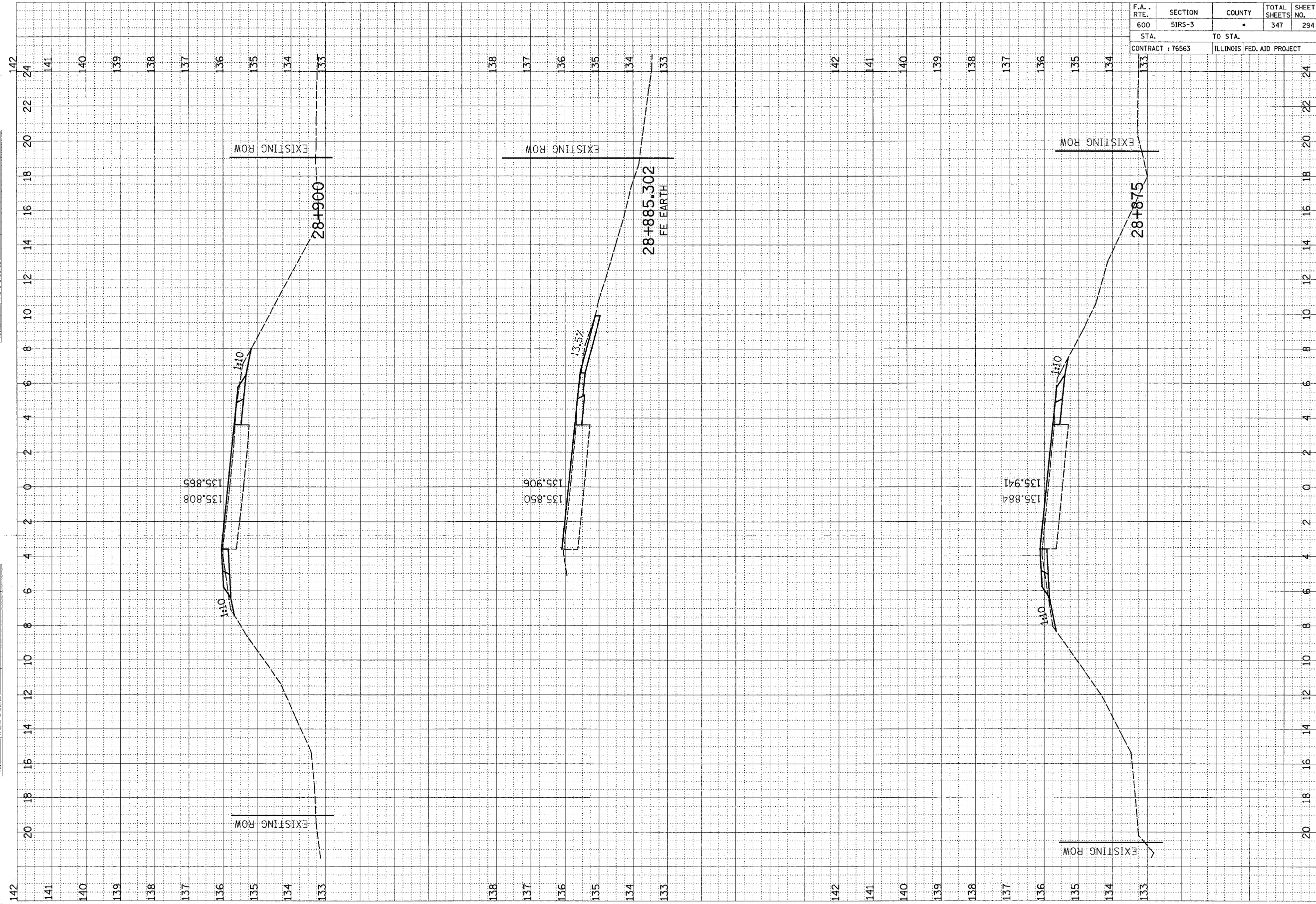
FINAL SURVEY	REVIEWED	BY	DATE
NOTE BOOK	PLOTTED		
	TEMPLATE		
	AREAS CHECKED		

ORIGINAL SURVEY	REVIEWED	BY	DATE
NOTE BOOK	PLOTTED		
	TEMPLATE		
	AREAS CHECKED		

F.A. RTE.	SECTION	COUNTY	TOTAL SHEETS	SHEET NO.
600	5IRS-3	*	347	294
STA.		TO STA.		
CONTRACT : 76563		ILLINOIS FED. AID PROJECT		

FINAL SURVEY	TRANSFERRED	BY	DATE
NOTE BOOK NO.	FLATTED		
	TEMPLATE		
	AREAS CHECKED		

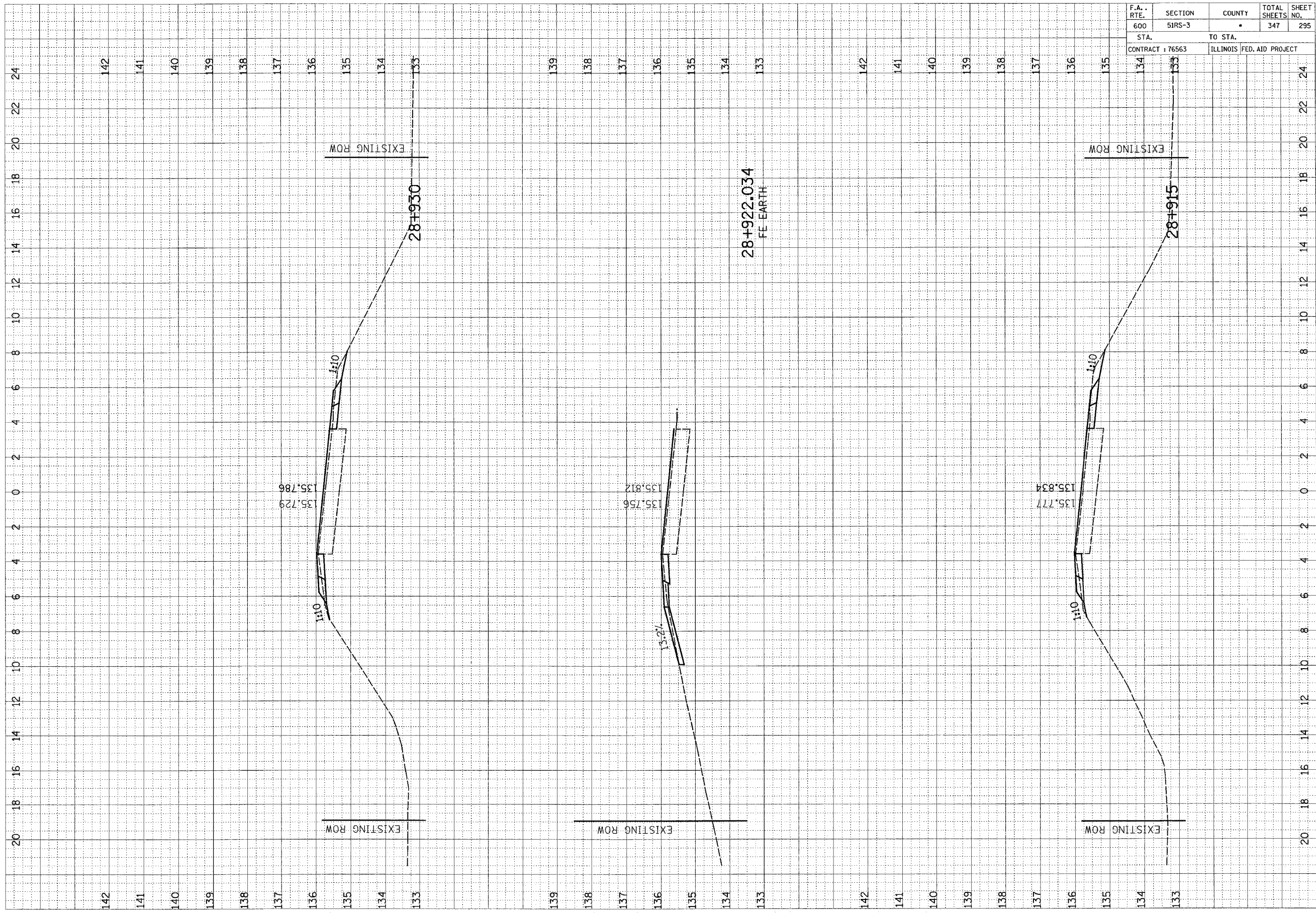
ORIGINAL SURVEY	TRANSFERRED	BY	DATE
NOTE BOOK NO.	FLATTED		
	TEMPLATE		
	AREAS CHECKED		



F.A. RTE.	SECTION	COUNTY	TOTAL SHEETS	SHEET NO.
600	51RS-3	•	347	295
STA. 134		TO STA. 135		
CONTRACT : 76563 ILLINOIS FED. AID PROJECT				

FINAL SURVEY	SURVEYED	DATE
NO.	PLOTTED	BY
	DATE	
	AREAS CHECKED	

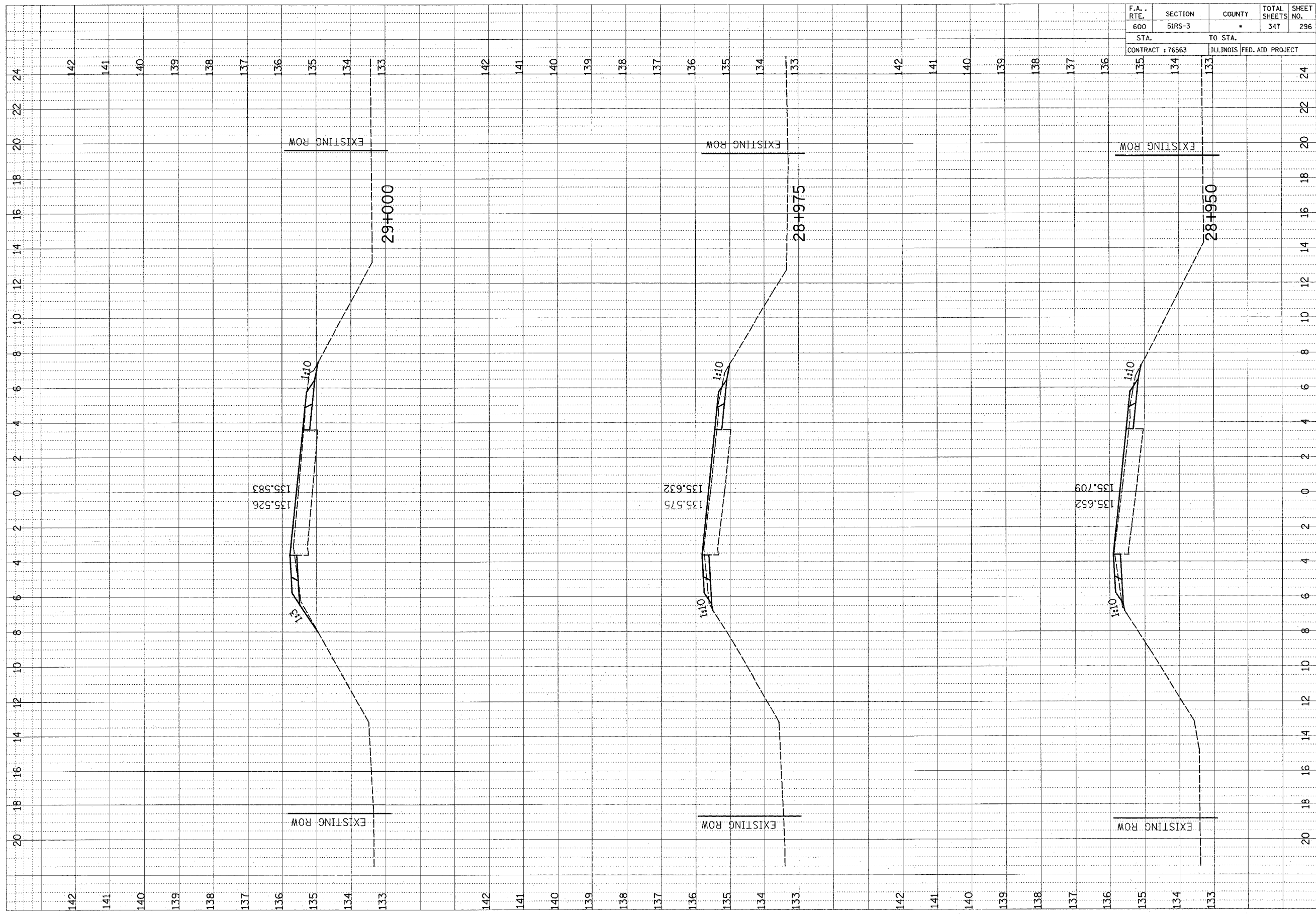
ORIGINAL SURVEY	SURVEYED	DATE
NO.	PLOTTED	BY
	DATE	
	AREAS CHECKED	



F.A. RTE.	SECTION	COUNTY	TOTAL SHEETS	SHEET NO.
600	51RS-3	•	347	296
STA.		TO STA.		
CONTRACT : 76563		ILLINOIS FED. AID PROJECT		

FINAL SURVEY NO.	SURVEY PLOTTED	BY	DATE
NOTE BOOK NO.	TEMPLATE		
	AREAS CHECKED		

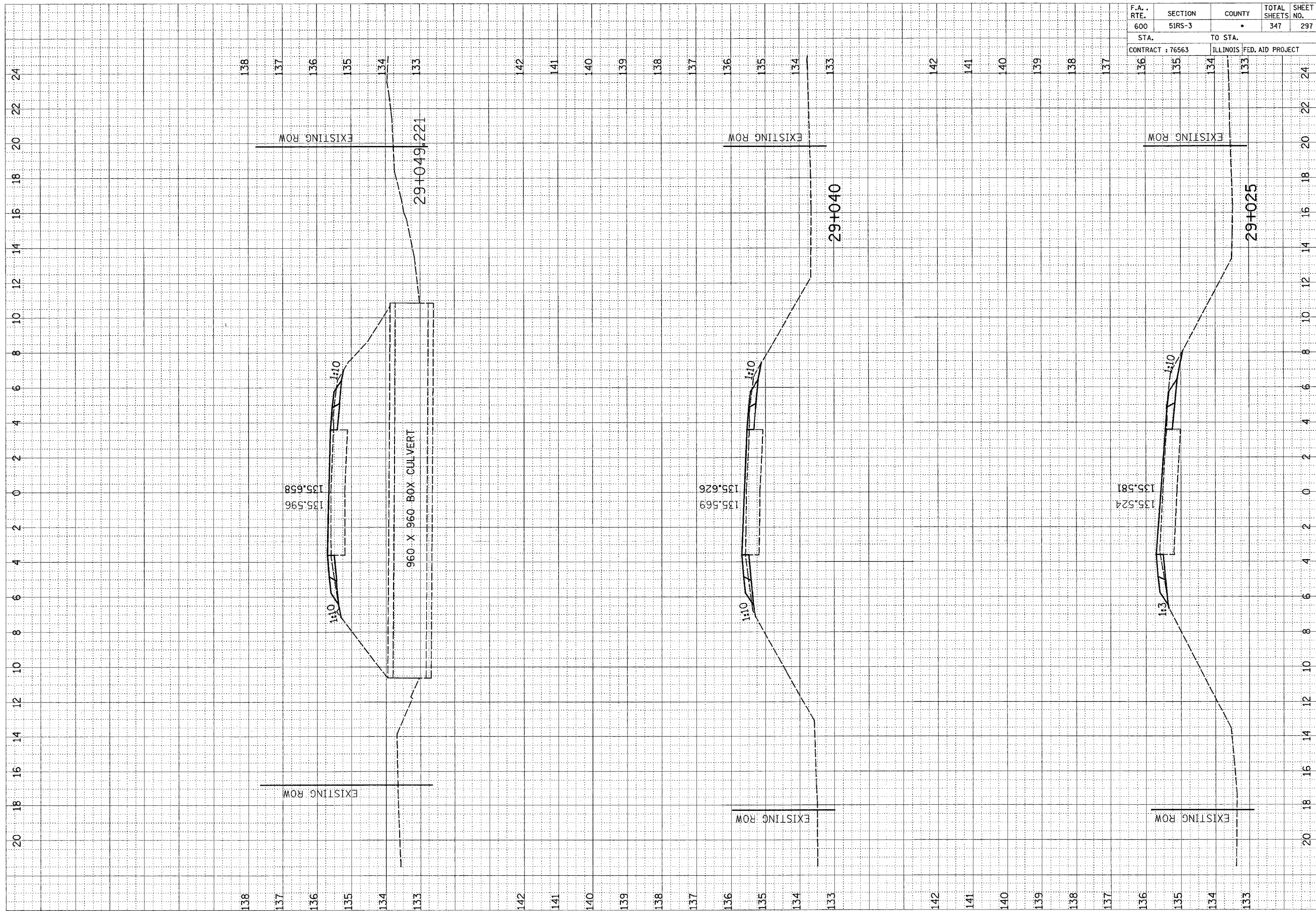
ORIGINAL SURVEY NO.	SURVEY PLOTTED	BY	DATE
NOTE BOOK NO.	TEMPLATE		
	AREAS CHECKED		



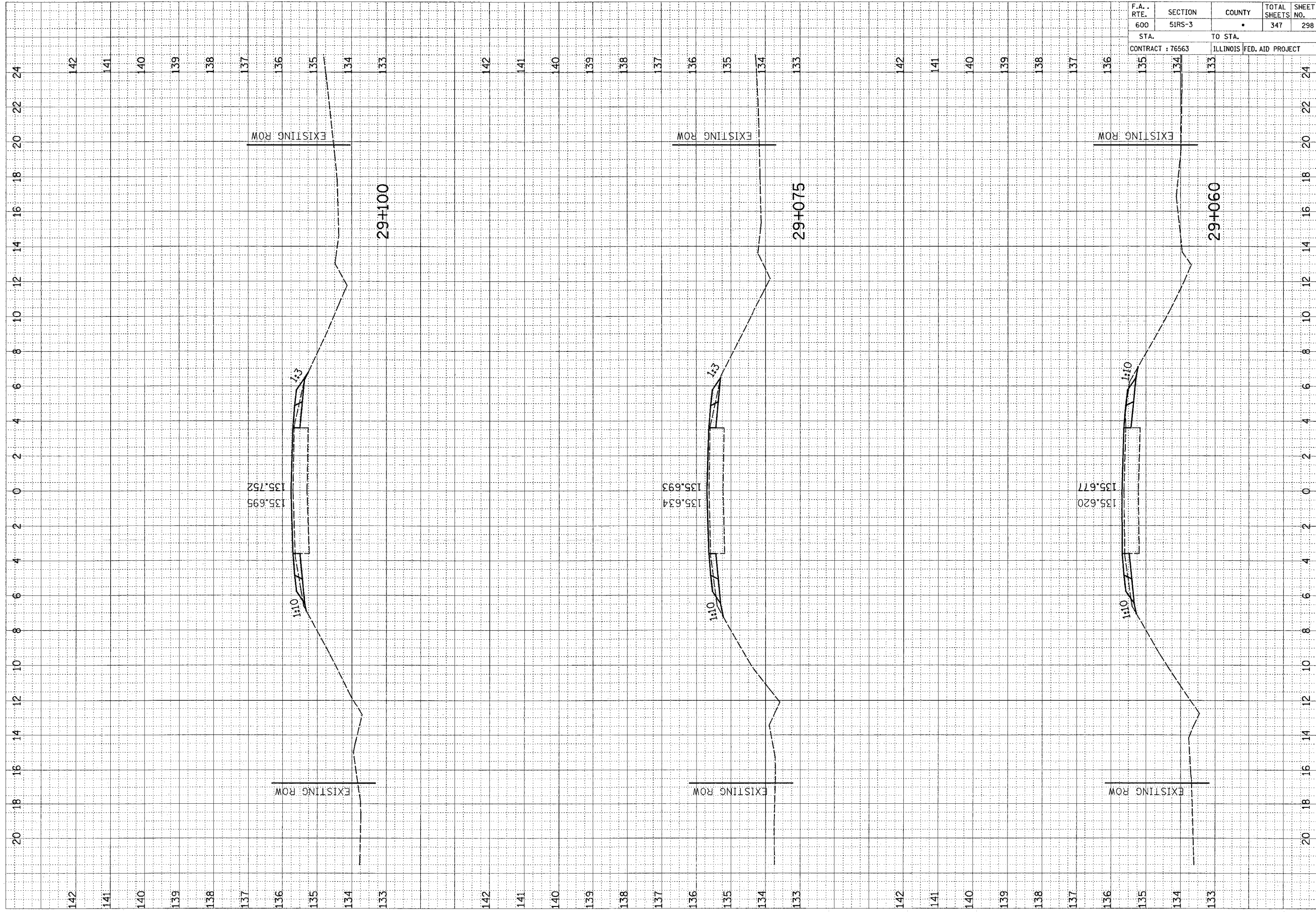
F.A. RTE.	SECTION	COUNTY	TOTAL SHEETS	SHEET NO.
600	51RS-3	•	347	297
STA.		TO STA.		
CONTRACT : 76563		ILLINOIS FED. AID PROJECT		

FINAL SURVEY NO.	DATE
BY	
REVISIONS	
PLOTTED	
TEMPERATURE	
AREAS CHECKED	

ORIGINAL SURVEY NO.	DATE
BY	
REVISIONS	
PLOTTED	
TEMPERATURE	
AREAS CHECKED	



F.A. RTE.	SECTION	COUNTY	TOTAL SHEETS NO.
600	51RS-3	*	347
STA.		TO STA.	
CONTRACT : 76563		ILLINOIS FED. AID PROJECT	



FINAL SURVEY
NOTE BOOK NO. _____
DATE _____
BY _____

SURVEYED AREAS CHECKED
TEMPLATE AREAS CHECKED

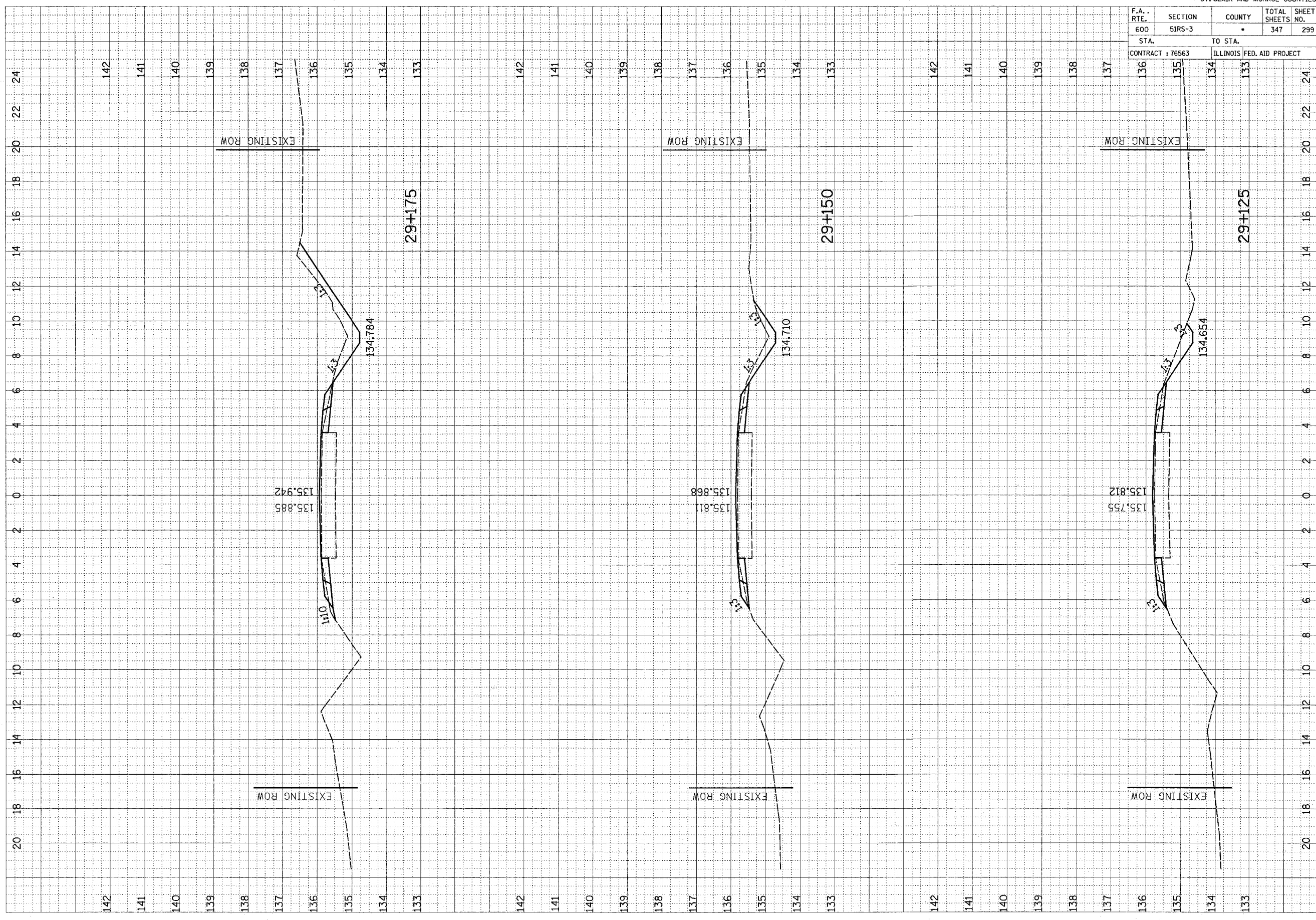
ORIGINAL SURVEY
NOTE BOOK NO. _____
DATE _____
BY _____

SURVEYED AREAS CHECKED
TEMPLATE AREAS CHECKED

F.A. RTE.	SECTION	COUNTY	TOTAL SHEETS	SHEET NO.
600	5IRS-3	•	347	299
STA.		TO STA.		
CONTRACT : 76563		ILLINOIS FED. AID PROJECT		

FINAL SURVEY	REVIEWED	DATE
NOTE BOOK	BY	
NO.	AREAS CHECKED	
	PIEGS CHECKED	

ORIGINAL SURVEY	BY	DATE
NOTE BOOK		
NO.	AREAS CHECKED	
	PIEGS CHECKED	



F.A. RTE.	SECTION	COUNTY	TOTAL SHEETS	SHEET NO.
600	51RS-3	*	347	300
STA. 600		TO STA. 133		
CONTRACT : 76563		ILLINOIS FED. AID PROJECT		

FINAL SURVEY	SURVEYED	DATE
NOTE BOOK NO.	PLOTTED	
	AREAS CHECKED	

ORIGINAL SURVEY	SURVEYED	DATE
NOTE BOOK NO.	PLOTTED	
	AREAS CHECKED	

