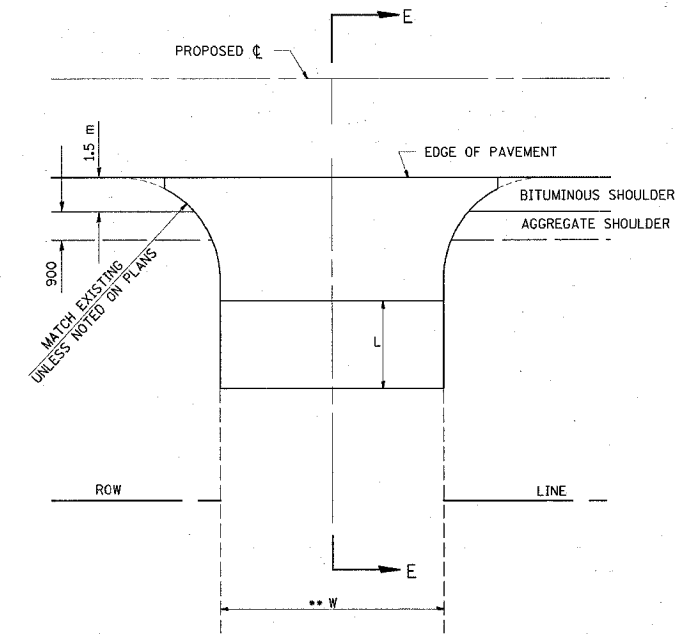


FAP ROUTE	SECTION	COUNTY	TOTAL SHEETS	SHEET NO
600	5IRS-3	*	347	151
STA.	TO STA.			
CONTRACT : 76563				
* ST. CLAIR & MONROE COUNTIES				

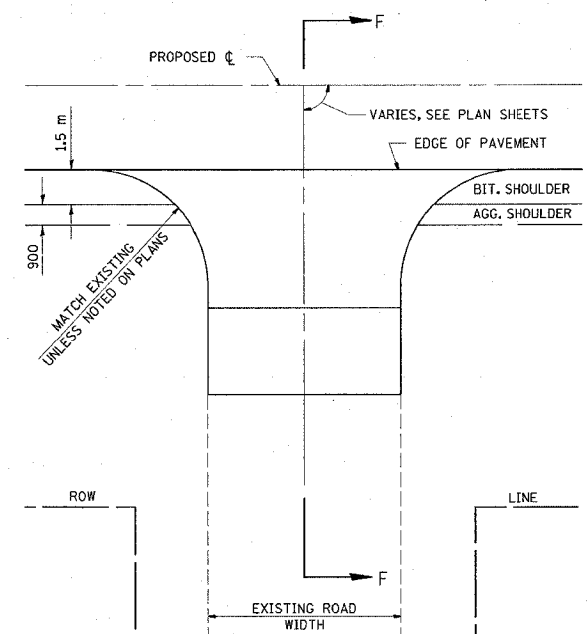
DETAIL OF CONCRETE ENTRANCES

W. BITUMINOUS SHOULDERS
COMMERCIAL & PRIVATE ENTRANCES



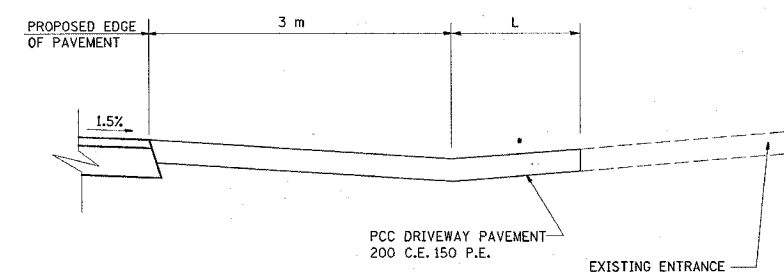
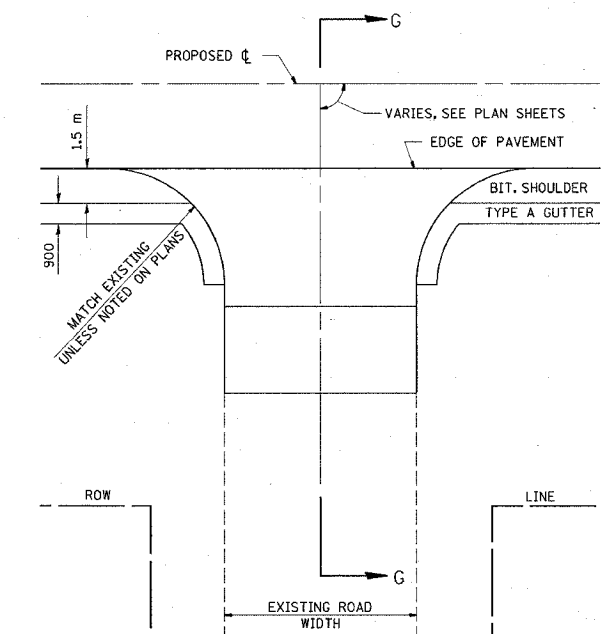
DETAIL OF SIDE ROADS

SIDE ROAD ADJACENT TO
ROADWAY PAVEMENT WITH
BITUMINOUS AND AGGREGATE SHOULDERS

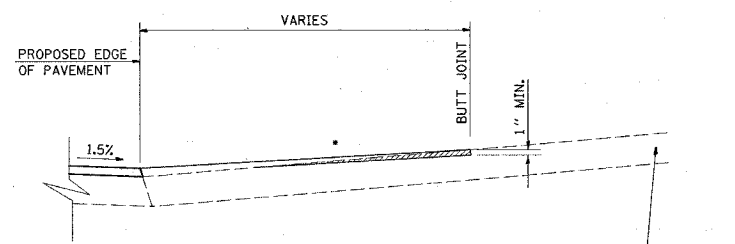


DETAIL OF SIDE ROADS

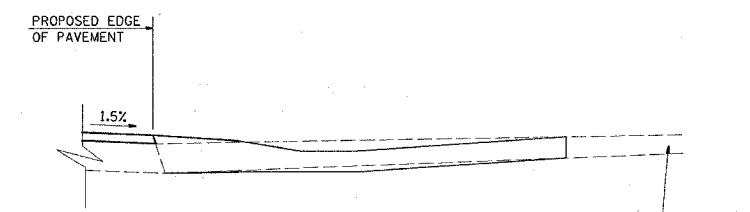
SIDE ROAD ADJACENT TO
ROADWAY PAVEMENT WITH
BITUMINOUS SHOULDER AND
TYPE A GUTTER



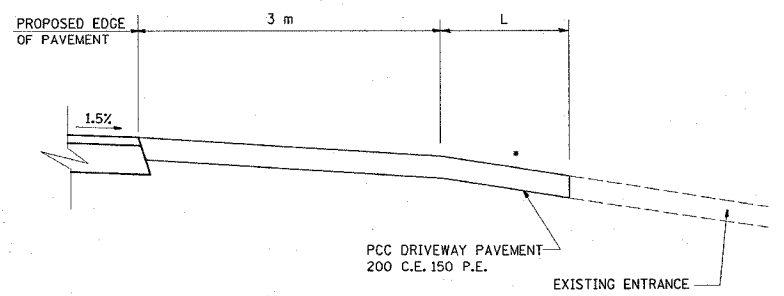
SECTION E-E WITH POSITIVE GRADE



SECTION F-F



SECTION G-G



SECTION E-E WITH NEGATIVE GRADE

- SEE CROSS SECTIONS FOR SLOPE
- ALL DIMENSIONS IN mm OTHERWISE UNLESS NOTED
- ALLOWABLE ENTRANCE WIDTHS:
FIELD 6.0 m MIN 9.1 m MAX
PRIVATE 3.6 m MIN 7.2 m MAX
COMMERCIAL 7.2 m MIN 10.7 m MAX
ALLOWABLE ENTRANCE WIDTH SHALL BE INTERPRETED TO BE THE WIDTHS AT THE END OF THE TAPERS.

REVISIONS	
NAME	DATE

ILLINOIS DEPARTMENT OF TRANSPORTATION
**ENTRANCE AND
SIDE ROAD DETAILS**
FAP ROUTE 600
SECTION 5IRS-3
ST. CLAIR & MONROE COUNTIES
DRAWN BY:

3/29/2005 11:56:04 AM
c:\p\projects\51rs\plan\entrance.dwg L:\11-83