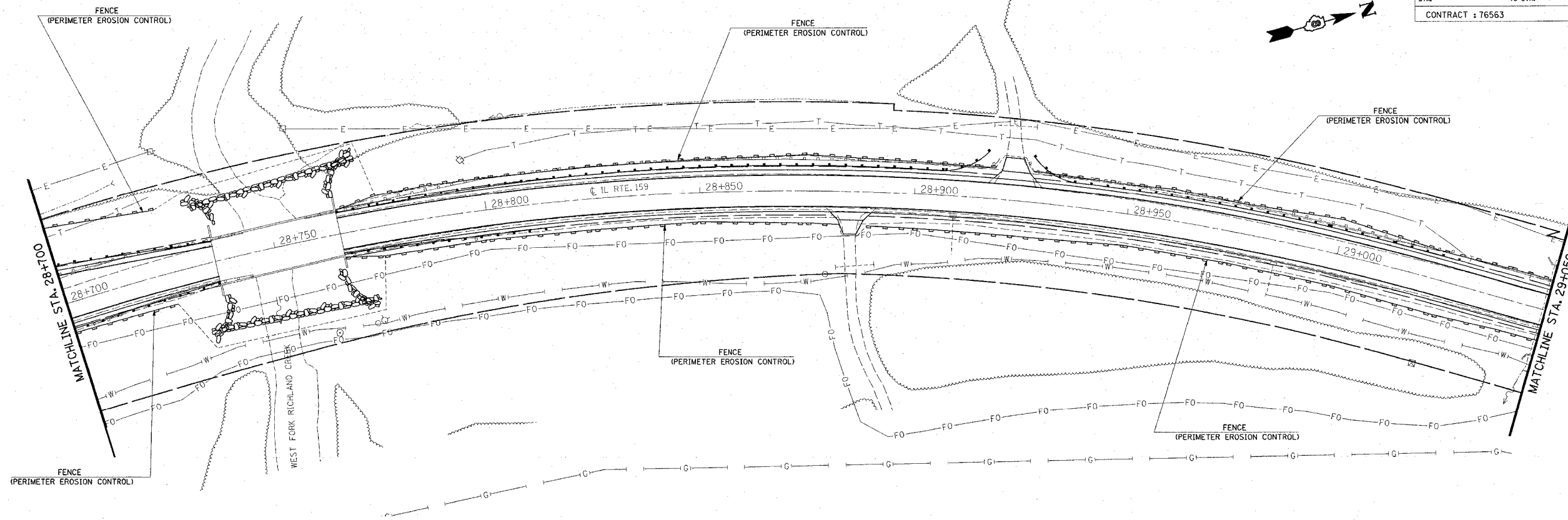
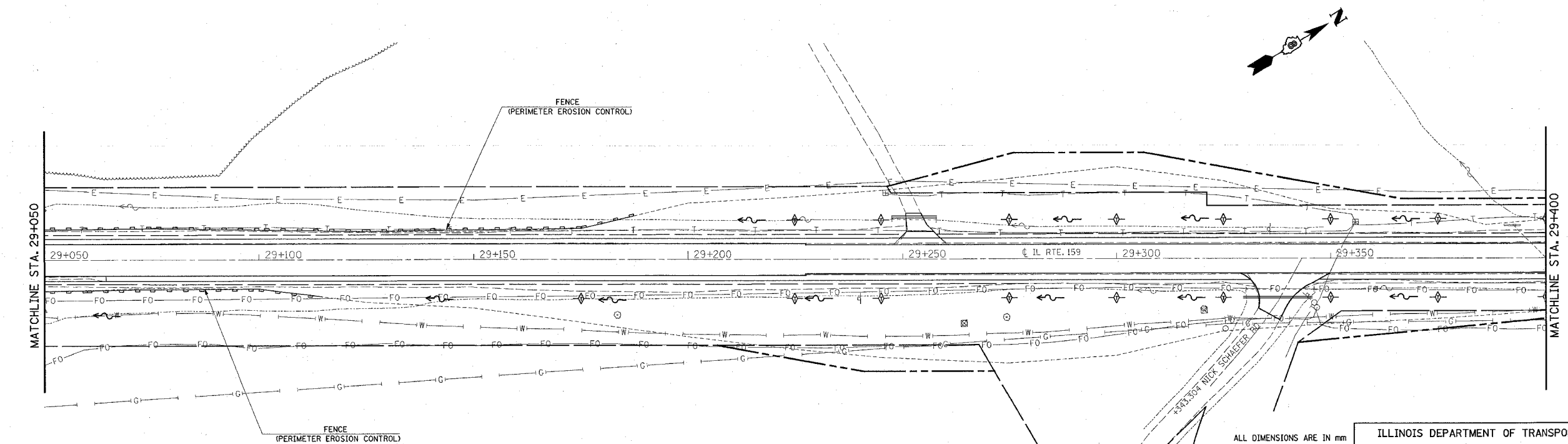


| FAP ROUTE        | SECTION | COUNTY  | TOTAL SHEETS | SHEET NO. |
|------------------|---------|---------|--------------|-----------|
| 600              | 51RS-3  | *       | 347          | 130       |
| STA.             |         | TO STA. |              |           |
| CONTRACT : 76563 |         |         |              |           |



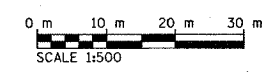
|      |  |
|------|--|
| DATE |  |
| BY   |  |
| DATE |  |
| BY   |  |
| DATE |  |
| BY   |  |
| DATE |  |
| BY   |  |
| DATE |  |
| BY   |  |

PLAN  
NOTE BOOK  
NO.



ALL DIMENSIONS ARE IN mm  
UNLESS DESIGNATED OTHERWISE

| REVISIONS |      |
|-----------|------|
| NAME      | DATE |
|           |      |
|           |      |
|           |      |
|           |      |
|           |      |



ILLINOIS DEPARTMENT OF TRANSPORTATION  
**EROSION CONTROL**  
FAP ROUTE 600  
SECTION 51RS-3  
ST. CLAIR & MONROE COUNTIES  
DRAWN BY:

3/29/2005  
Tuesday March 29, 2005 @ 2:04:07 PM  
C:\projects\600\51rs\erodgn LV1-163  
C:\projects\600\51rs\erodgn LV2-163  
C:\projects\600\51rs\erodgn LV3-163  
C:\projects\600\51rs\erodgn LV4-163  
C:\projects\600\51rs\erodgn LV5-163  
C:\projects\600\51rs\erodgn LV6-163  
C:\projects\600\51rs\erodgn LV7-163  
C:\projects\600\51rs\erodgn LV8-163  
C:\projects\600\51rs\erodgn LV9-163  
C:\projects\600\51rs\erodgn LV10-163