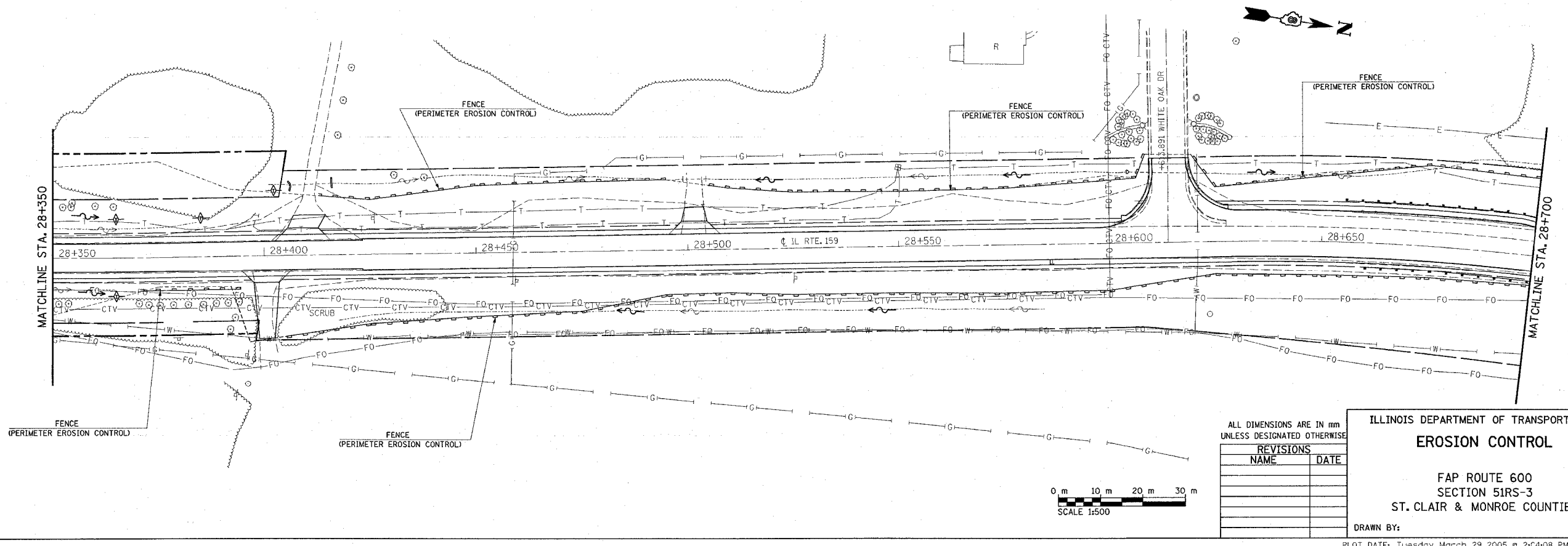
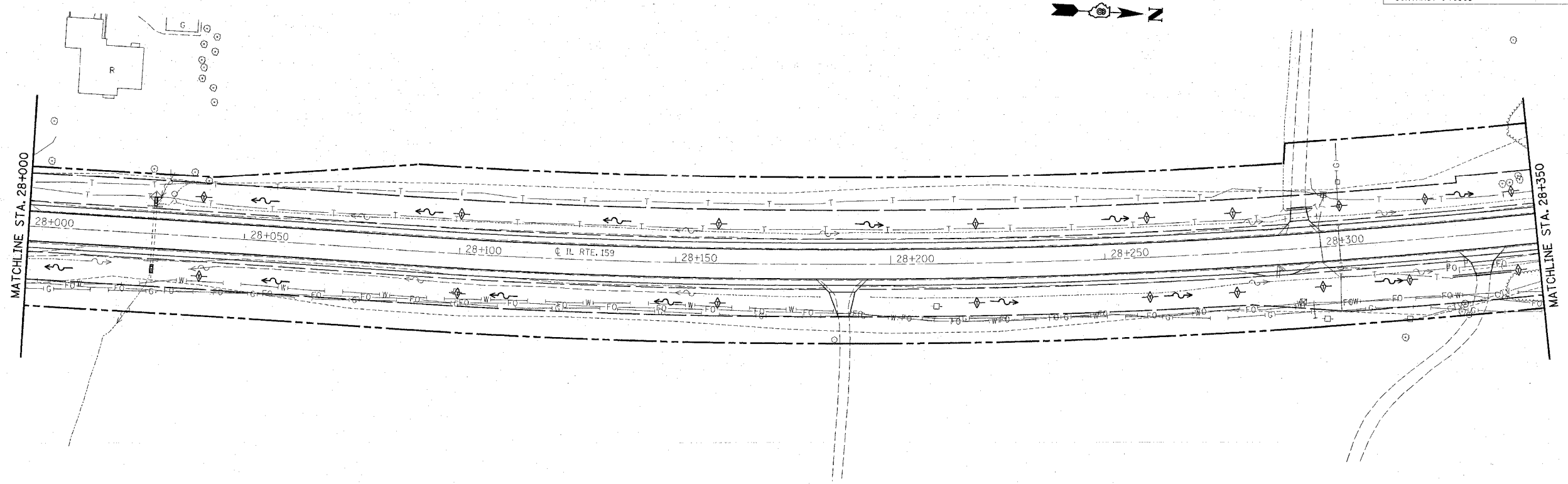


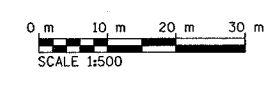
FAP ROUTE	SECTION	COUNTY	TOTAL SHEETS	SHEET NO
600	51RS-3		347	129
STA.	TO STA.			
CONTRACT : 76563				

PLAN	SURVEYED	BY	DATE
NOTE BOOK	ALIGNED		
NO.	RT. OF WAY CHECKED		
	ADD. FILE NAME		



ALL DIMENSIONS ARE IN mm UNLESS DESIGNATED OTHERWISE

REVISIONS	
NAME	DATE



ILLINOIS DEPARTMENT OF TRANSPORTATION

EROSION CONTROL

FAP ROUTE 600
SECTION 51RS-3
ST. CLAIR & MONROE COUNTIES

DRAWN BY:

3/29/2005
Tuesday, March 29, 2005 @ 2:04:08 PM
C:\projects\76563\51RS-3\51RS-3.dwg LV1,63
C:\projects\76563\51RS-3\51RS-3.dwg LV2,63
C:\projects\76563\51RS-3\51RS-3.dwg LV3,63
C:\projects\76563\51RS-3\51RS-3.dwg LV4,63
C:\projects\76563\51RS-3\51RS-3.dwg LV5,63
C:\projects\76563\51RS-3\51RS-3.dwg LV6,63