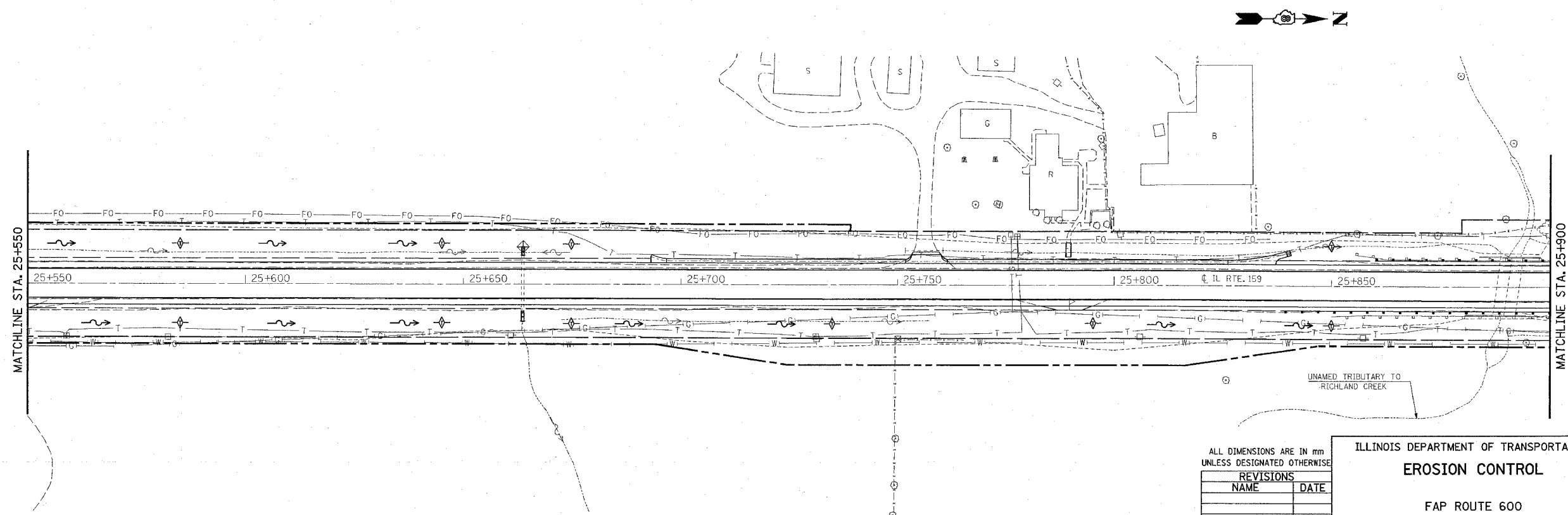
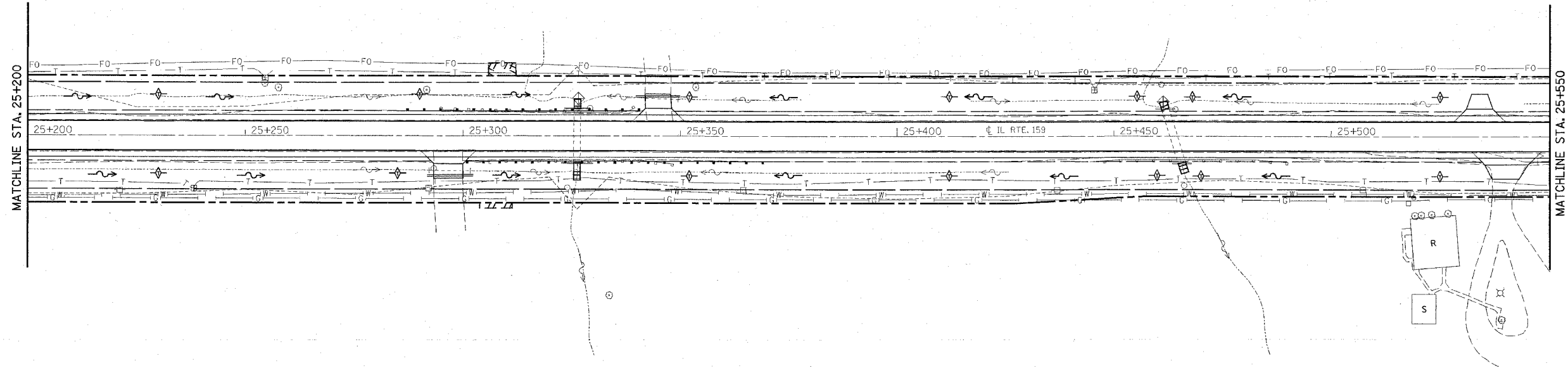


• ST. CLAIR & MONROE COUNTIES

FAP ROUTE	SECTION	COUNTY	TOTAL SHEETS	SHEET NO.
600	51RS-3	*	347	125
STA.	TO STA.			
CONTRACT : 76563				

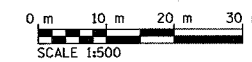


PLAN	REVISIONS	DATE
NOTE BOOK	NO. OF WAY CHECKED	
NO.	ADD. FILE NAME	



ALL DIMENSIONS ARE IN mm  
UNLESS DESIGNATED OTHERWISE

REVISIONS	
NAME	DATE



ILLINOIS DEPARTMENT OF TRANSPORTATION  
**EROSION CONTROL**  
  
FAP ROUTE 600  
SECTION 51RS-3  
ST. CLAIR & MONROE COUNTIES  
  
DRAWN BY:

PLOT DATE: Tuesday March 29, 2005 @ 2:03:54 PM

3/29/2005  
Tuesday March 29, 2005 @ 2:03:54 PM  
C:\projects\eroc\eroc\plan\eroc.dgn LV2-600-25+200-25+550.dgn LV2-600-25+550-25+900.dgn LV2-600-25+900-25+950.dgn  
C:\projects\eroc\eroc\plan\eroc.dgn LV2-600-25+200-25+550.dgn LV2-600-25+550-25+900.dgn LV2-600-25+900-25+950.dgn  
C:\projects\eroc\eroc\plan\eroc.dgn LV2-600-25+200-25+550.dgn LV2-600-25+550-25+900.dgn LV2-600-25+900-25+950.dgn