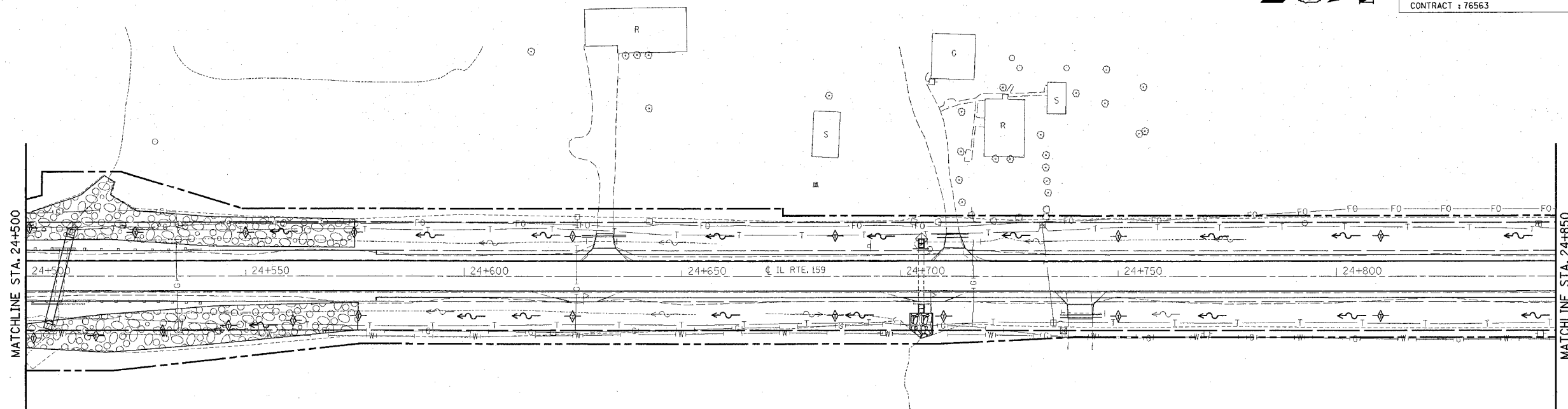
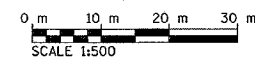
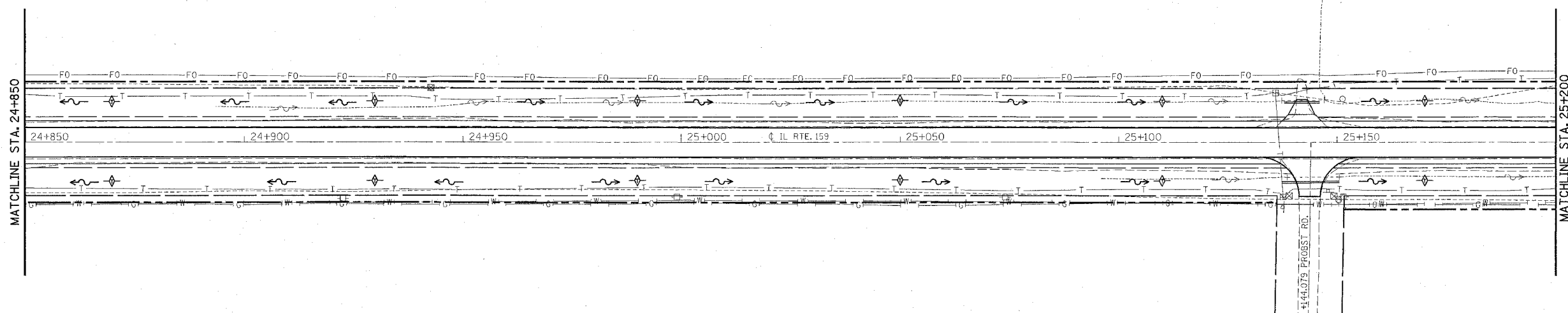


FAP ROUTE	SECTION	COUNTY	TOTAL SHEETS	SHEET NO
600	51RS-3	*	347	124
STA. _____ TO STA. _____		CONTRACT : 76563		



PLAN	SURVEYED	DATE
NOTE BOOK	ALIGNED	
NO.	NO.	
	BY	
	DATE	



ALL DIMENSIONS ARE IN mm
UNLESS DESIGNATED OTHERWISE

REVISIONS	
NAME	DATE

ILLINOIS DEPARTMENT OF TRANSPORTATION
EROSION CONTROL

FAP ROUTE 600
SECTION 51RS-3
ST. CLAIR & MONROE COUNTIES

DRAWN BY:

3/29/2005
 Tuesday, March 29, 2005 @ 2:03:55 PM
 C:\projects\erod\erod.dgn LV1-63
 C:\projects\erod\erod.dgn LV2-63
 C:\projects\erod\erod.dgn LV3-63
 C:\projects\erod\erod.dgn LV4-63
 C:\projects\erod\erod.dgn LV5-63
 C:\projects\erod\erod.dgn LV6-63
 C:\projects\erod\erod.dgn LV7-63
 C:\projects\erod\erod.dgn LV8-63
 C:\projects\erod\erod.dgn LV9-63
 C:\projects\erod\erod.dgn LV10-63