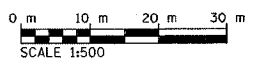

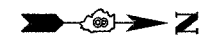



FAP ROUTE	SECTION	COUNTY	TOTAL SHEETS	SHEET NO.
600	51RS-3	*	347	121
STA.		TO STA.		
CONTRACT : 76563				

DATE	
BY	
DESIGNED	
CHECKED	
IN CHARGE	
DATE	
BY	
DESIGNED	
CHECKED	
IN CHARGE	



ALL DIMENSIONS ARE IN mm UNLESS DESIGNATED OTHERWISE

REVISIONS	
NAME	DATE

ILLINOIS DEPARTMENT OF TRANSPORTATION  
**EROSION CONTROL**  
 FAP ROUTE 600  
 SECTION 51RS-3  
 ST. CLAIR & MONROE COUNTIES  
 DRAWN BY:

3/29/2005  
 Tuesday March 29, 2005 @ 1:38:46 PM  
 C:\projects\erof\erof.dwg LV:1,63  
 C:\projects\erof\erof.dwg LV:2,64,12,14,18,26,22,23,24,36,37,40,42,46,50,55,57,59  
 C:\projects\erof\erof.dwg LV:2,65,12,14,18,20,24,28,32,34,38,42,46,50,55,57,59  
 C:\projects\erof\erof.dwg LV:2,66,30,32,34,38,42,46,50,55,57,59  
 C:\projects\erof\erof.dwg LV:2,67,12,14,18,20,22,24,28,32,34,38,42,46,50,55,57,59  
 C:\projects\erof\erof.dwg LV:16,48,59