FAP ROUTE	SECTION	COUNTY	TOTAL SHEETS	SHEET NO
600	51RS-3	*	347	16
STA.	TO STA.			

CONTRACT : 76563

* ST. CLAIR & MONROE COUNTIES

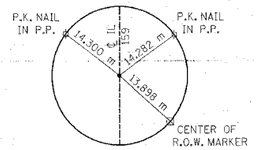

TIE POINT
P. K. NAIL @
P. I. STA. 20+390.922

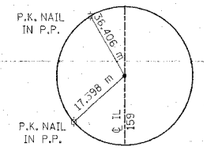

TIE POINT
P. K. NAIL @
P. I. STA. 21+074.708

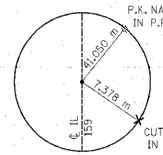

TIE POINT
P. K. NAIL @
P. C. STA. 21+733.564

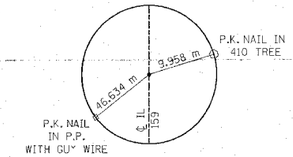

TIE POINT
P. K. NAIL @
P. T. STA. 21+877+423

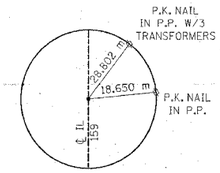

TIE POINT
P. K. NAIL @
P. C. STA. 21+971.875

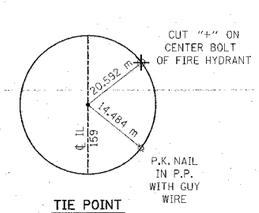

TIE POINT
P. K. NAIL @
P. T. STA. 22+089.702

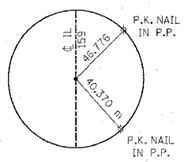

TIE POINT
P. K. NAIL @
P. C. STA. 22+601.385

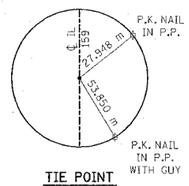

TIE POINT
P. K. NAIL @
P. T. STA. 22+873.762

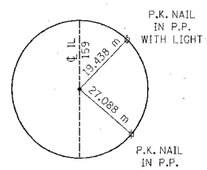

TIE POINT
P. K. NAIL @
P. I. STA. 23+530.492

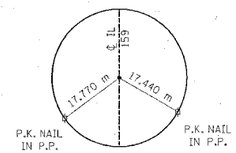

TIE POINT
P. K. NAIL @
P. I. STA. 24+402.424

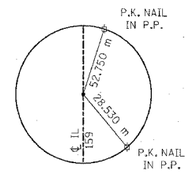

TIE POINT
P. K. NAIL @
P. O. L. STA. 25+100

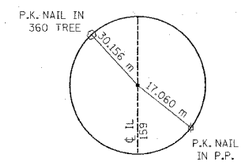

TIE POINT
P. K. NAIL @
P. I. STA. 25+743.385

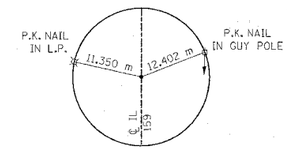

TIE POINT
P. K. NAIL @
P. O. L. STA. 26+750



TIE POINT
P. C. STA. 27+341.715

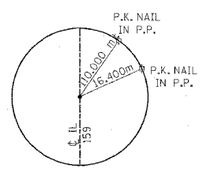

TIE POINT
P. K. NAIL @
P. T. STA. 27+800.904

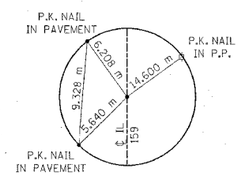

TIE POINT
P. K. NAIL @
P. C. STA. 28+087.923

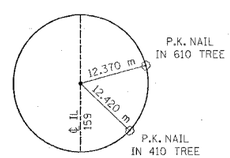

TIE POINT
P. K. NAIL @
P. T. STA. 28+378.550

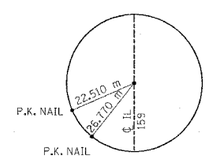

TIE POINT
P. K. NAIL @
P. C. STA. 28+628.726

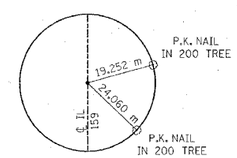

TIE POINT
P. K. NAIL @
P. T. STA. 29+026.630

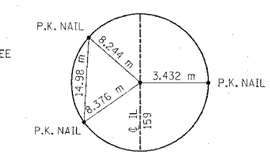

TIE POINT
P. K. NAIL @
P. C. STA. 29+535.209

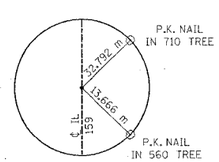

TIE POINT
P. K. NAIL @
P. T. STA. 30+006.992

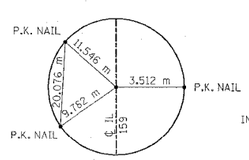

TIE POINT
P. K. NAIL @
P. C. STA. 30+585.228

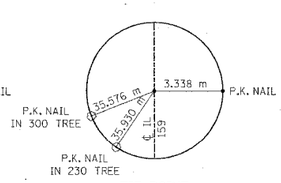

TIE POINT
P. K. NAIL @
P. T. STA. 30+901.580

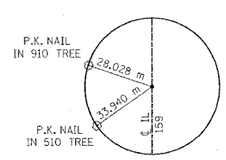

TIE POINT
P. K. NAIL @
P. C. STA. 30+969.181

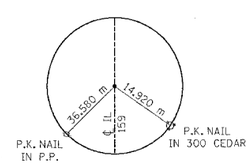

TIE POINT
P. K. NAIL @
P. T. STA. 31+287.317

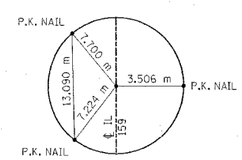

TIE POINT
P. K. NAIL @
P. C. STA. 31+534.760

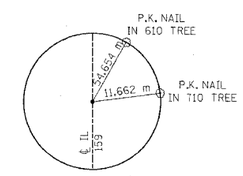

TIE POINT
P. K. NAIL @
P. T. STA. 31+839.593

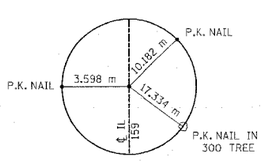

TIE POINT
P. K. NAIL @
P. C. STA. 31+907.298

ALL DIMENSIONS ARE IN mm UNLESS DESIGNATED OTHERWISE

REVISIONS	
NAME	DATE

ILLINOIS DEPARTMENT OF TRANSPORTATION

TIE POINTS

FAP ROUTE 600
SECTION 51RS-3
ST. CLAIR & MONROE COUNTIES

DRAWN BY:

PLOT DATE: Tuesday March 29, 2005 @ 1:58:59 PM

PLAN				
SURVEYED				
PLOTTED				
ALIGNMENT CHECKED				
R.O.W. CHECKED				
PROJ. FILE NAME				
NOTE BOOK NO.				
		BY		DATE

3/29/2005
Tuesday March 29, 2005 @ 1:58:59 PM
o:\projects\rsd\3899\plan\tie.dgn LV41-63